PC80-1-A6
Calif.

CHARACTERISTICS OF THE POPULATION

Number of Inhabitants

CALIFORNIA

1980 Census of Population

U.S. Department of Commerce
BUREAU OF THE CENSUS

1980 Census of Population

VOLUME 1
CHARACTERISTICS OF THE POPULATION

CHAPTER A

Number of Inhabitants

PART 6

CALIFORNIA

PC80-1-A6

Issued March 1982

U.S. Department of Commerce
Malcolm Baldrige, Secretary
Joseph R. Wright, Jr., Deputy Secretary
Robert G. Dederick, Assistant Secretary for Economic Affairs

BUREAU OF THE CENSUS
Bruce Chapman, Director

Data Index

This index provides a summary listing of the tables in which the particular data are presented. For a listing of the individual tables and their page numbers, see page 1.

	Table
The State	
Earliest Census to 1980	1
Size of Place	7
Urban and Rural: 1930 to 1980	8
Counties	
Land Area and Population	2
Urban and Rural	3
County Subdivisions	4
Places	
All Places	5
Incorporated Places of 5,000 or More	6
Inside and Outside SMSA's	
Urban and Rural	9
Size of Place	10
SMSA's	
Component Parts	11
Type of Residence	12
SCSA's	
Component Parts	11a
Urbanized Areas	
Component Parts	13

BUREAU OF THE CENSUS
Bruce Chapman, Director
C.L. Kincannon, Deputy Director

POPULATION DIVISION
Roger A. Herriot, Chief

Acknowledgments

Many persons participated in the diverse activities of the 1980 census. These acknowledgments generally reflect staff during the census-taking process. The Bureau was guided by then Director, **Vincent P. Barabba**, and Deputy Director, **Daniel B. Levine.** Primary direction of the census program was performed by **George E. Hall**, Associate Director for Demographic Fields, assisted by **Earle J. Gerson**, then Assistant Director for Demographic Censuses, in conjunction with **Barbara A. Bailar**, Associate Director for Statistical Standards and Methodology, **Howard N. Hamilton**, Assistant Director for Computer Services, **Shirley Kallek**, Associate Director for Economic Fields, **James D. Lincoln**, Associate Director for Administration, **Rex L. Pullin**, Associate Director for Field Operations, and **W. Bruce Ramsay**, Associate Director for Information Technology. The director's staff was assisted by **Peter A. Bounpane** and **Sherry L. Courtland.**

Responsibility for developing the population portion of the 1980 census questionnaire content and designing the tabulations was in the Population Division, under the supervision of **Meyer Zitter**, then Chief, **Paula J. Schneider**, Staff Assistant for Census Programs, **Roger A. Herriot**, **Nampeo D. McKenney**, and **Arthur J. Norton**, Assistant Chiefs. This report was prepared by **Robert C. Speaker**, Chief, Population Distribution Branch, with the assistance of **Sam T. Davis**, **Richard L. Forstall**, and **Joel C. Miller.**

Responsibility for the overall planning, coordinating, and processing of the 1980 census was in the Decennial Census Division under the direction of **Gerald J. Post**, then Acting Chief, assisted by **Marie G. Argana**, **Rachel F. Brown**, **Donald R. Dalzell**, **Leonard Goldberg**, **Earle B. Knapp, Jr.**, and **Roger O. Lepage.**

Data base and generalized system support was developed and provided by Systems Development Division, **Judy M. Bedell**, Chief, under the direction of **John Jerry Bell**, Assistant Chief.

Computer processing was performed in the Computer Operations Division, **C. Thomas DiNenna**, then Chief, and **John E. Halterman**, Assistant Chief.

The Statistical Methods Division was largely responsible for developing new procedures to obtain a more accurate count of the population. This work was supervised by **Charles D. Jones**, Chief, **David V. Bateman**, **Susan M. Miskura**, and **Robert T. O'Reagan**, Assistant Chiefs.

Geographic programs and plans were developed in the Geography Division under the direction of **Gerald F. Cranford**, then Assistant Chief, **Robert W. Marx** and **Silla G. Tomasi**, Assistant Chiefs, and **Donald I. Hirschfeld**, Special Assistant. **Joseph J. Knott** coordinated geographic operational phases.

Data collection activities were supervised in the Field Division by **Richard C. Burt**, then Chief, under the direction of **Lawrence T. Love** and **Stanley D. Matchett**, then Assistant Chiefs, with the assistance of the directors and assistant directors of the Bureau's regional offices.

The coordination and acquisition of automatic data processing equipment were the responsibility of the Automatic Data Processing Planning Staff, **James R. Pepal**, Chief, under the direction of **Richard L. Pauly**, Deputy Chief.

The system design, technical specifications, construction, and installation of the FOSDIC and Automated Camera Technology System were the responsibility of Technical Services Division, **McRae Anderson**, Chief, assisted by **Robert E. Joseph**, Assistant Chief.

Questionnaire processing procedures were developed in the Decennial Processing Staff, **James S. Werking**, Chief, under the direction of **Harry C. O'Haver**, Assistant Chief. The manual processing and microfilming of the questionnaires were performed at three decennial processing locations as follows: Data Preparation Division, **Don L. Adams**, Chief; Jeffersonville Processing Office, **Robert L. Kirkland**, then Processing Manager; New Orleans Processing Office, **Robert L. Allen**, Chief; and Laguna Niguel Processing Office, **Robert N. Scheller**, Chief.

Administrative support was provided by the Administrative Services Division, **O. Bryant Benton**, then Acting Chief.

Publications editing, printing, and composition were performed in the Publications Services Division, **Raymond J. Koski**, Chief, under the direction of **Milton S. Andersen**, **Arlene C. Duckett**, and **Gerald A. Mann.**

User services were provided by the Data User Services Division under the supervision of **Michael G. Garland**, Chief, and **Marshall L. Turner**, Assistant Chief.

Many other persons participated in the various activities of the 1980 census. For a list of key personnel, refer to the *History of the 1980 Census of Population and Housing*, (PHC80-R2).

Library of Congress Cataloging in Publication Data

1980 census of population. Volume 1, Characteristics of the population.
PC80-1-
Issued September 1981—
Partial contents: ch. A. Number of inhabitants v. — ch. B. General population characteristics v. — ch. C. General social and economic characteristics v. — ch. D. Detailed population characteristics v.
1. United States—Census, 20th, 1980. 2. United States—Population—Statistics. I. United States. Bureau of the Census. II. Title: Characteristics of the population.
HA215.A13 312'.0973 81-607950 AACR2

For sale by Superintendent of Documents, U.S. Government Printing Office, Washington, D.C. 20402, or any U.S. Department of Commerce district office. Postage stamps not acceptable; currency submitted at sender's risk. Remittances from foreign countries must be by international money order or by draft on a U.S. bank.

APPENDIXES
A. Area Classifications A-1
B. General Enumeration and Processing Procedures B-1
C. Accuracy of the Data C-1

Introduction

GENERAL. III
CONTENTS OF THE REPORT . . . III
SYMBOLS AND GEOGRAPHIC ABBREVIATIONS III

GENERAL

This report presents statistics from the 1980 Census of Population on the number of inhabitants of the State, classified by urban and rural residence and by size of place; its counties or comparable areas, county subdivisions, incorporated places, census designated places, standard metropolitan statistical areas, standard consolidated statistical areas, and urbanized areas; and certain other geographic areas of the State. The abbreviated identification for this report is PC80-1-A (i.e., Population Census, 1980-Volume 1-Chapter A) followed by a number representing the State. Legal provision for this census, which was conducted as of April 1, 1980, was made in the Act of Congress of August 31, 1954 (amended August 1957, December 1975, and October 1976), which codified Title 13, United States Code.

A large portion of the information compiled from the 1980 Census of Population will appear in Volume 1, *Characteristics of the Population,* of which this report is part.

The 1980 census figures presented here may differ from those shown in the *Advance Reports*, PHC80-V, and in the Public Law 94-171 redistricting data products. The changes reflect corrections of errors found after the PHC80-V reports and P.L. 94-171 materials were prepared. The changes may affect any geographic area shown in this report.

The content and procedures of the 1980 census were determined after evaluation of the results of the 1970 census, consultation with a wide variety of users of census data, and extensive field testing. A number of changes were introduced in 1980 to improve the usefulness of the census results. The changes do not, however, affect to any appreciable extent the comparability between the 1980 data and the 1970 data shown in this report.

More detailed information on the technical and procedural matters covered in the text of this report can be obtained by writing to the Director, Bureau of the Census, Washington, D.C. 20233. Such information will also appear in other publications of the 1980 census.

CONTENTS OF THE REPORT

This report contains text (this introduction and three appendixes), a table of contents, charts, 13 detailed tables, and maps. A map of the State appears after the table of contents and shows county names and boundaries, the names and boundaries of standard metropolitan statistical areas (SMSA's) and standard consolidated statistical areas (SCSA's), the names and locations of all places with a population of 25,000 or more, and SMSA central cities with fewer than 25,000 inhabitants. Then follow two pages of charts that precede the 13 tables. Each table is identified by a table number and title. The "stubhead" at the left under the title defines the types of geographic areas for which data are shown in the particular table and is considered part of the table title.

The tables are followed by a map section which includes:

- A "County Location Index" which presents the reference coordinates and map section numbers for each county on the county subdivision map, the legend to the county subdivision map, and a State map outlining the geographic area covered by each county subdivision map section.
- A county subdivision map, often covering several pages, that shows the names and boundaries of counties (or equivalent areas), their subdivisions, and places, as recognized by the Census Bureau in the published tables.
- One map for each urbanized area in the State which shows the names and boundaries of all States, counties, county subdivisions, and places in the area, as well as the extent of territory defined as "urbanized." The report for each State containing part of a multi-State urbanized area includes the map for the entire urbanized area.

Appearing last in the report are the appendixes. Appendix A describes the various area classifications (e.g., urban and rural residence, census designated places, urbanized areas). Appendix B explains the residence rules used in counting the population and describes the data collection and processing procedures. Appendix C presents information on the sources of error in the data.

SYMBOLS AND GEOGRAPHIC ABBREVIATIONS

The following symbols and geographic abbreviations are used in the tables:

- A dash "–" represents zero or a percent which rounds to less than 0.1.
- Three dots ". . ." mean not applicable.
- (NA) means not available.
- A minus sign preceding a figure denotes decrease.
- The prefix "r" indicates that the count has been revised since publication of 1970 census reports, or that the area was erroneously omitted, or that the area was not shown in the correct geographic relationship in the 1970 census reports.
- CDP is census designated place.
- SCSA is standard consolidated statistical area.
- SMSA is standard metropolitan statistical area.
- (unorg.) is unorganized territory.

1980 Census of Population

Number of Inhabitants

CALIFORNIA

PC80-1-A6

Contents

(Page numbers listed here omit the State prefix number which appears as part of the page number for each page. The prefix for this State is 6)

MAPS — Page

Standard Consolidated Statistical Areas, Standard Metropolitan Statistical Areas, Counties, and Selected Places 2
County Location Index 42
County Subdivisions and Places 43
Urbanized Areas 56

CHARTS

Total Population and Percent Change From Preceding Census for the State: 1900 to 1980 4
Population and Percent Change by Type of Residence: 1980 and 1970 4
Percent Distribution by Type of Residence for the State: 1980 and 1970 5
A. Urban and Rural Residence
B. Inside and Outside Standard Metropolitan Statistical Areas (SMSA's)

TABLES

1. **Population of the State: Earliest Census to 1980** . . 7
Urban and Rural

2. **Land Area and Population: 1930 to 1980** 8
Counties

3. **Population of Counties by Urban and Rural Residence: 1980 and 1970** 9
Counties

4. **Population of County Subdivisions: 1960 to 1980** 10
County Subdivisions

TABLES — Page

5. **Population of Places: 1960 to 1980** 20
Incorporated Places
Census Designated Places

6. **Rank and Population of Incorporated Places of 5,000 or More in 1980: 1980 and 1970** 25
Incorporated Places

7. **Population by Size of Place: 1980 and 1970** 27
The State
Urbanized Areas

8. **Population by Urban and Rural Residence: 1930 to 1980** 28
Size of Place

9. **Population Inside and Outside Standard Metropolitan Statistical Areas (SMSA's) by Urban and Rural Residence: 1980** 29
The State
Inside SMSA's
Outside SMSA's

10. **Population Inside and Outside Standard Metropolitan Statistical Areas (SMSA's) by Size of Place: 1980** 31
The State
Inside SMSA's
Outside SMSA's

11. **Population of Standard Metropolitan Statistical Areas (SMSA's): 1960 to 1980** 33
Component Parts

11a. **Population of Standard Consolidated Statistical Areas (SCSA's): 1960 to 1980** 35
Component Parts

12. **Population of Standard Metropolitan Statistical Areas (SMSA's) by Type of Residence: 1980** 36
SMSA's

13. **Population of Urbanized Areas: 1980 and 1970** 37
Component Parts

Standard Consolidated Statistical Areas, Standard Metropolitan Statistical Areas, Counties, and Selected Places

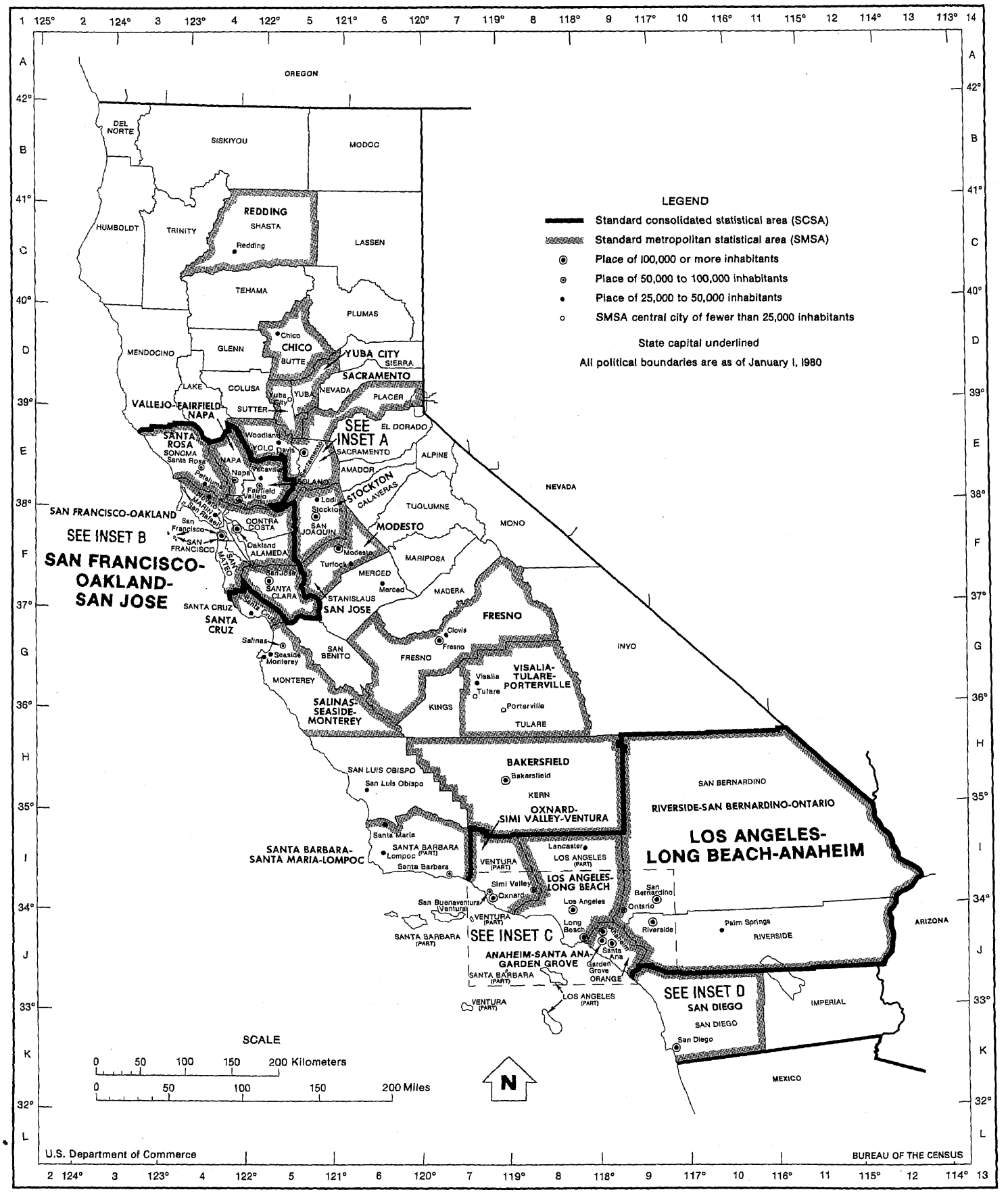

Standard Consolidated Statistical Areas, Standard Metropolitan Statistical Areas, Counties, and Selected Places

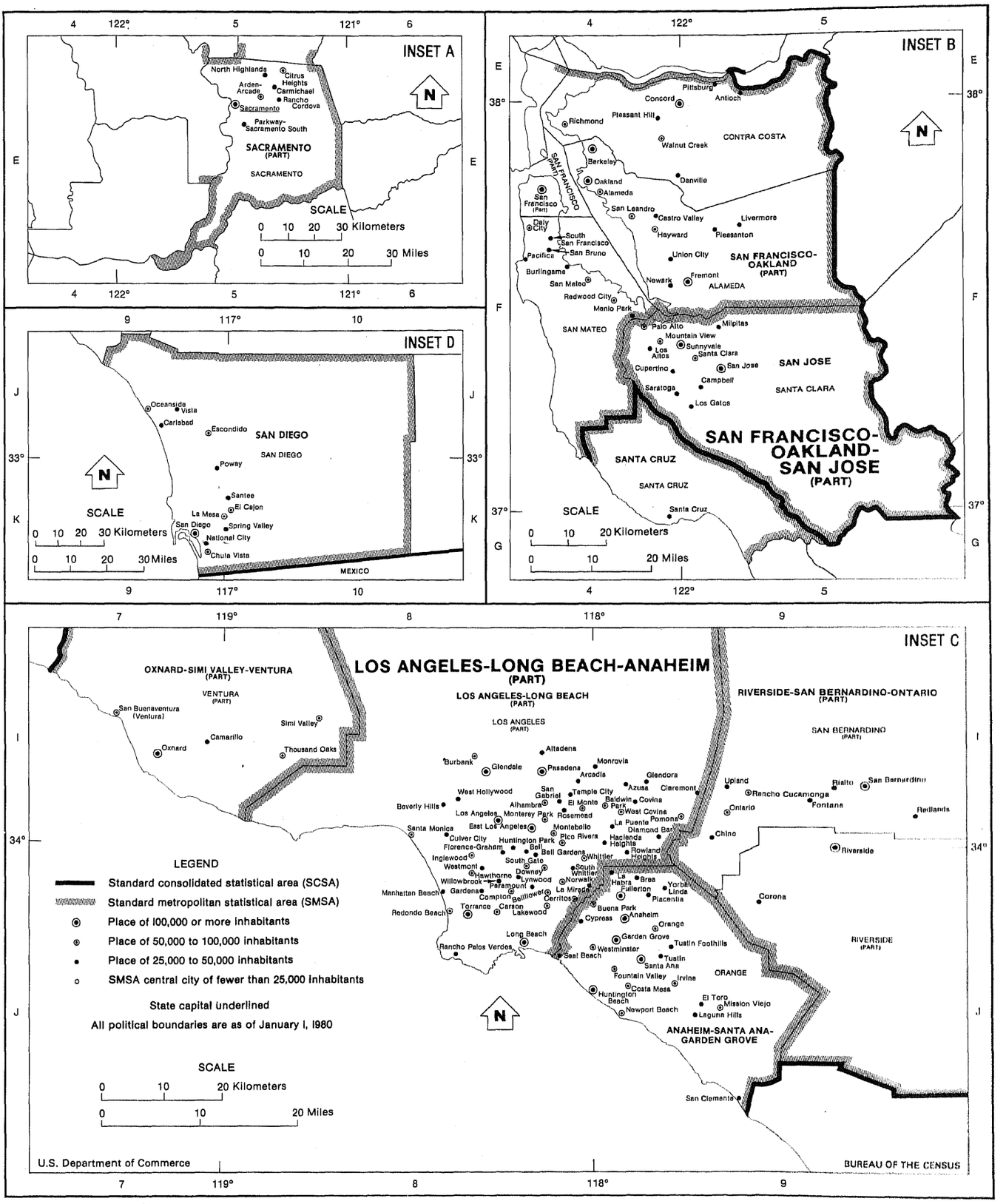

Total Population and Percent Change From Preceding Census for the State: 1900 to 1980

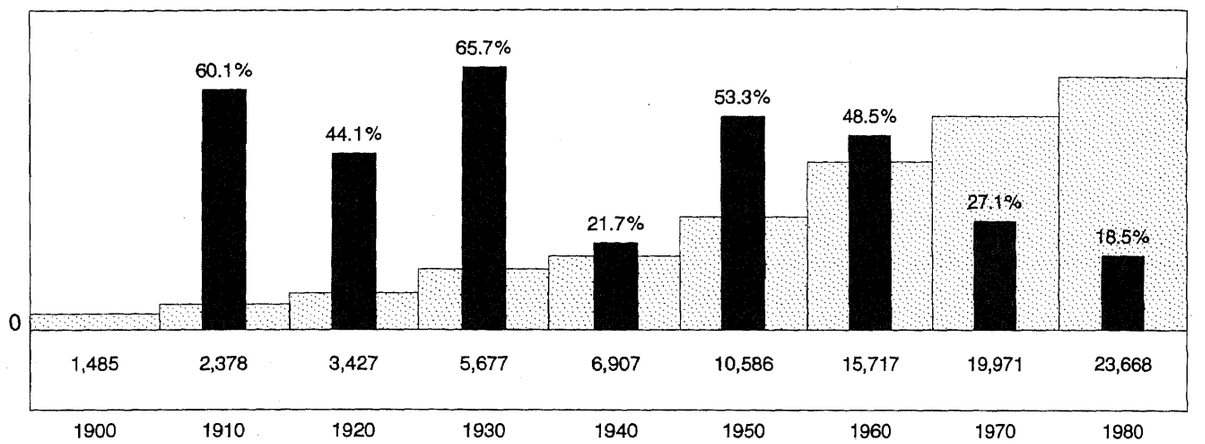

Population and Percent Change by Type of Residence: 1980 and 1970

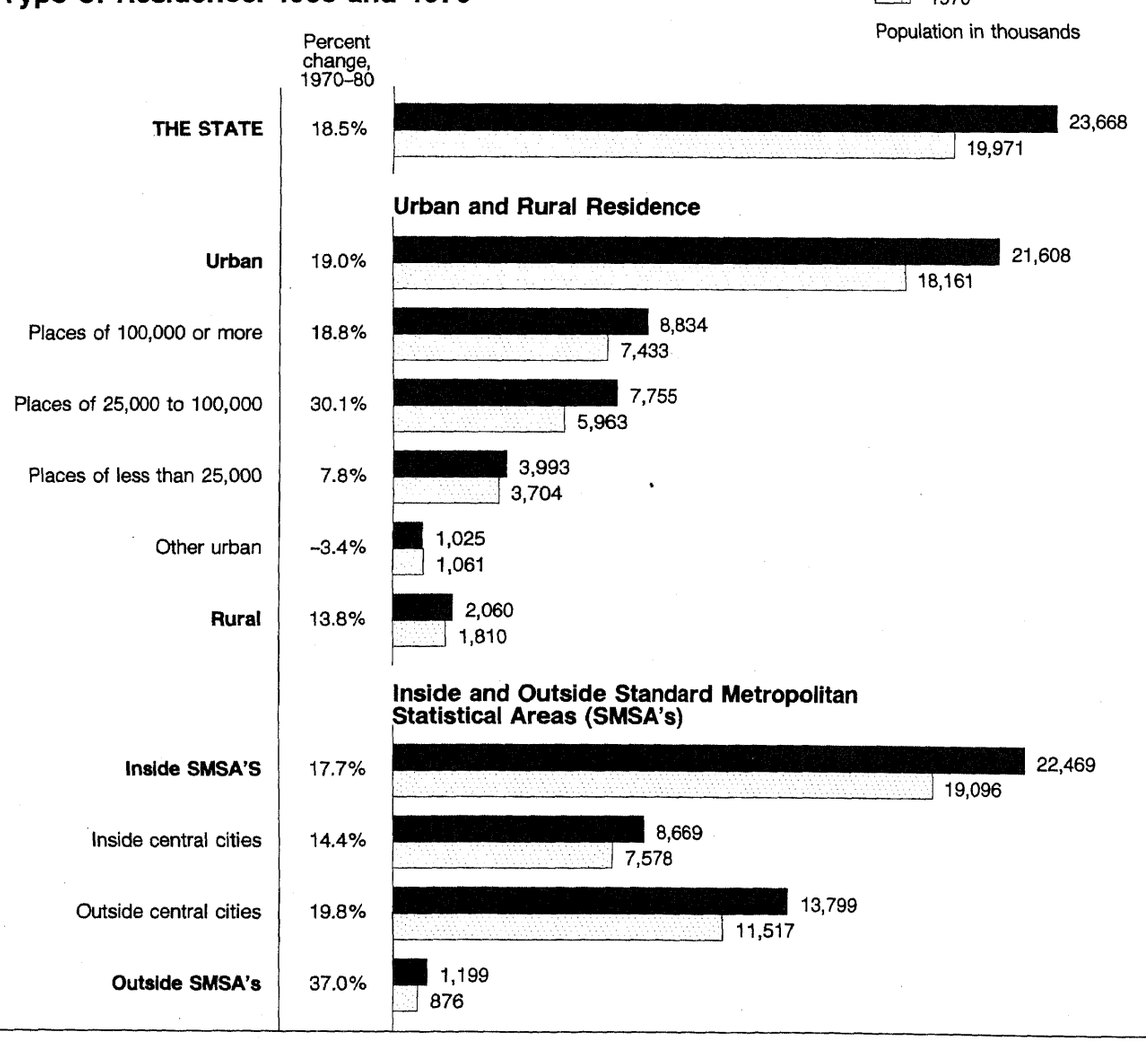

Percent Distribution by Type of Residence for the State: 1980 and 1970

A. URBAN AND RURAL RESIDENCE

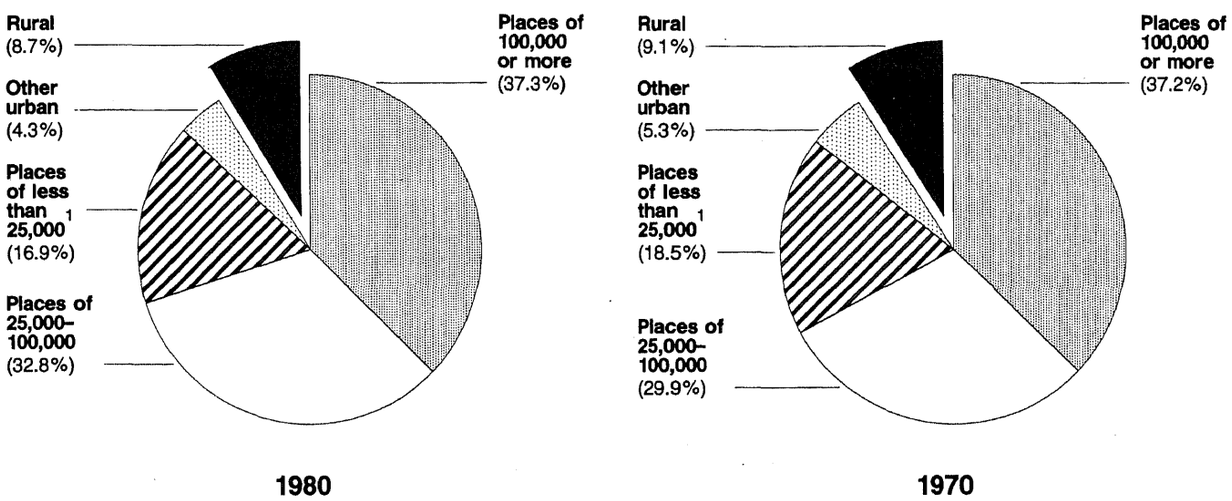

[1] Excludes population of places in rural territory.

B. INSIDE AND OUTSIDE STANDARD METROPOLITAN STATISTICAL AREAS (SMSA'S)

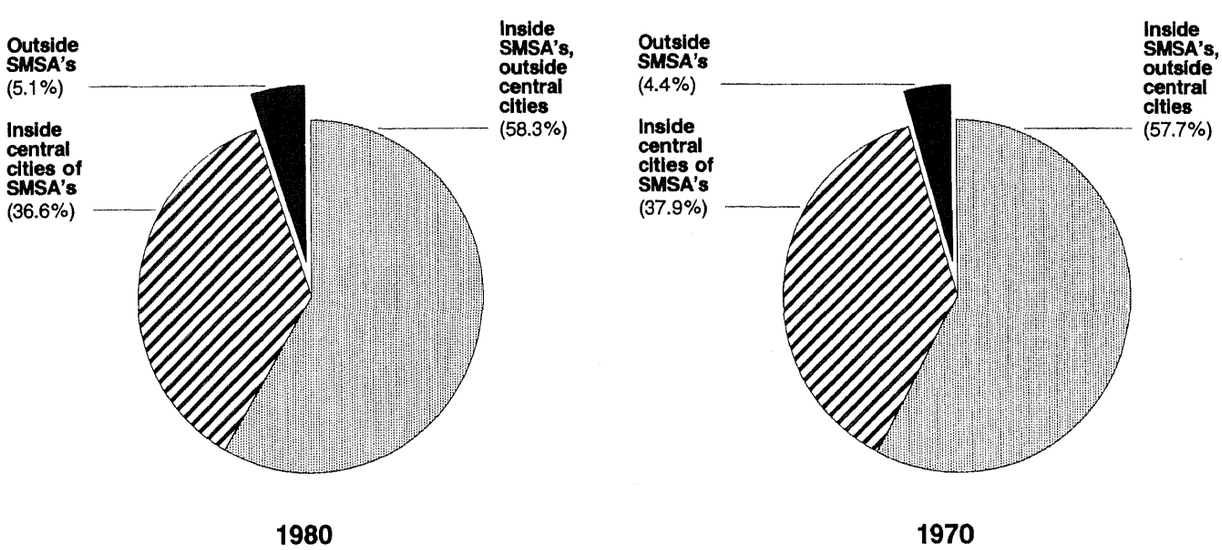

CORRECTION NOTE

The official 1980 census counts of total population shown in this report supersede counts issued previously. Corrections to the figures were made after the counts were provided to the State for redistricting purposes and released in Advance Report PHC80-V for this State.

Shown below are corrections to the 1980 census counts of the total population made after the tabulations for this report were completed. Any additional corrections made after this report is printed are available by writing to Data User Services Division, Customer Services (Corrections), Bureau of the Census, Washington, D.C. 20233.

The 1980 figures shown in this publication are subject to change pending the outcome of the various lawsuits dealing with the census counts.

	1980 population	
	As shown in the tables	Corrected
The State	23 667 902	23 667 565
Alameda County:		
Hayword divison:		
Hayward city (pt.)	94 165	94 340
Fresno County	514 621	514 229
Fresno division:		
Fresno city	218 202	217 289
Sierra division	11 885	11 493
Humboldt County:		
Arcata division:		
Arcata city	12 340	12 850
Kern County:		
Bakersfield division:		
Bakersfield city (pt.)	105 599	105 723
Los Angeles County:		
East San Gabriel Valley division:		
Glendora city (pt.)	38 649	38 495
Pasadena division:		
Altadena (CDP)	40 510	40 983
Pasadena city	118 550	118 072
Whittier division:		
Pico Rivera city (pt.)	53 459	53 387
Marin County	222 568	222 592
Ross Valley division	54 843	54 867
San Anselmo town	12 053	12 067
Merced County	134 560	134 558
Dos Palos division	6 411	6 409
Dos Palos city	3 123	3 121
Orange County:		
Anaheim-Santa Ana-Garden Grove division:		
Anaheim city	219 311	219 494
Orange city	91 788	91 450
Santa Ana city (pt.)	203 713	204 023
Riverside County	663 166	663 199
Cathedral City-Palm Desert division:		
Palm Springs city (pt.)	869	862
Jurupa division:		
Riverside city (pt.)	285	-
Rubidoux (CDP) (pt.)	16 763	17 048
Palm Springs division	34 298	34 331
Palm Springs city (pt.)	31 391	31 486
San Bernardino County:		
San Bernardino division:		
Bloomington (CDP)	12 781	18 888
Colton city	21 310	15 201
Fontana city (pt.)	37 111	37 107
San Bernardino city (pt.)	116 374	117 678
San Diego County:		
San Diego division:		
Coronado city	16 859	18 790
San Mateo County:		
San Mateo division:		
Hillsborough city	10 451	10 372
San Mateo city	77 561	77 640

	1980 population	
	As shown in the tables	Corrected
Santa Clara County:		
San Jose division:		
Campbell city	27 067	26 910
Cupertino city	34 015	34 265
San Jose city (pt.)	629 288	629 392
Santa Clara city	87 746	87 700
Santa Cruz County:		
Watsonville division:		
Watsonville city	23 543	23 663
Sonoma County:		
Petaluma division:		
Cotati city	3 475	3 346
Bakersfield city (total)	105 611	105 735
Fontana city (total)	37 111	37 107
Glendora city (total)	38 654	38 500
Hayward city (total)	94 167	94 342
Palm Springs city (total)	32 271	32 366
Pico Rivera city (total)	53 459	53 387
Riverside city (total)	170 876	170 591
Rubidoux (CDP) (total)	16 763	17 048
San Bernardino city (total)	117 490	118 794
San Jose city (total)	629 442	629 546
Santa Ana city (total)	203 713	204 023

Table 1. **Population of the State: Earliest Census to 1980**

[For description of current and previous urban definitions, see appendix A. For meaning of symbols, see Introduction]

Urban and Rural	The State			Urban				Rural			Percent of total population	
	Total population	Change from preceding census		Places of 2,500 or more	Population	Change from preceding census		Population	Change from preceding census		Urban	Rural
		Number	Percent			Number	Percent		Number	Percent		
Current urban definition:												
1980 (Apr. 1)	23 667 902	3 696 833	18.5	600	21 607 606	3 463 054	19.1	2 060 296	251 714	13.9	91.3	8.7
1970 (Apr. 1)	[1]19 971 069	4 253 865	27.1	541	18 144 552	4 571 397	33.7	1 808 582	–335 467	–15.6	90.9	9.1
1960 (Apr. 1)	15 717 204	5 130 981	48.5	388	13 573 155	5 033 735	58.9	2 144 049	97 246	4.8	86.4	13.6
1950 (Apr. 1)	10 586 223	3 678 836	53.3	253	8 539 420	...	...	2 046 803	...	...	80.7	19.3
Previous urban definition:												
1960 (Apr. 1)	15 717 204	5 130 981	48.5	301	11 274 401	4 065 576	56.4	4 442 803	1 065 405	31.5	71.7	28.3
1950 (Apr. 1)	10 586 223	3 678 836	53.3	212	7 208 825	2 306 560	47.1	3 377 398	1 372 276	68.4	68.1	31.9
1940 (Apr. 1)	6 907 387	1 230 136	21.7	167	4 902 265	741 669	17.8	2 005 122	488 467	32.2	71.0	29.0
1930 (Apr. 1)	5 677 251	2 250 390	65.7	155	4 160 596	1 833 637	78.8	1 516 655	416 753	37.9	73.3	26.7
1920 (Jan. 1)	3 426 861	1 049 312	44.1	107	2 326 959	858 540	58.5	1 099 902	190 772	21.0	67.9	32.1
1910 (Apr. 15)	2 377 549	892 496	60.1	70	1 468 419	691 599	89.0	909 130	200 897	28.4	61.8	38.2
1900 (June 1)	1 485 053	271 655	22.4	40	776 820	187 356	31.8	708 233	84 299	13.5	52.3	47.7
1890 (June 1)	1 213 398	348 704	40.3	33	589 464	218 853	59.1	623 934	129 851	26.3	48.6	51.4
1880 (June 1)	864 694	304 447	54.3	18	370 611	162 173	77.8	494 083	142 274	40.4	42.9	57.1
1870 (June 1)	560 247	180 253	47.4	8	208 438	129 787	165.0	351 809	50 466	16.7	37.2	62.8
1860 (June 1)	379 994	287 397	310.4	4	78 651	71 831	1000+	301 343	215 566	251.3	20.7	79.3
1850 (June 1)	92 597	...	...	1	6 820	...	...	85 777	...	...	7.4	92.6

NOTE: Returns for 1850 incomplete, those for Contra Costa and Santa Clara Counties having been lost and those for San Francisco having been destroyed by fire.

Table 2. **Land Area and Population: 1930 to 1980**

[Counts relate to counties as defined at each census. For meaning of symbols, see Introduction]

Counties	1980 land area		Population									
			1980			Percent change						
	Square miles	Square kilometers	Number	Per square mile	Per square kilometer	1970 to 1980	1960 to 1970	1970	1960	1950	1940	1930
The State	156 299	404 815	23 667 902	151.4	58.5	18.5	27.1	r19 971 069	15 717 204	10 586 223	6 907 387	5 677 251
Alameda	736	1 907	1 105 379	1501.9	579.6	3.2	18.0	r1 071 446	908 209	740 315	513 011	474 883
Alpine	739	1 913	1 097	1.5	0.6	126.7	21.9	484	397	241	323	241
Amador	589	1 526	19 314	32.8	12.7	63.4	18.3	11 821	9 990	9 151	8 973	8 494
Butte	1 646	4 264	143 851	87.4	33.7	41.1	24.3	101 969	82 030	64 930	42 840	34 093
Calaveras	1 021	2 645	20 710	20.3	7.8	52.4	32.0	13 585	10 289	9 902	8 221	6 008
Colusa	1 153	2 985	12 791	11.1	4.3	2.9	2.9	12 430	12 075	11 651	9 788	10 258
Contra Costa	730	1 890	656 380	899.2	347.3	18.0	36.0	r556 116	409 030	298 984	100 450	78 608
Del Norte	1 007	2 607	18 217	18.1	7.0	24.9	–18.0	14 580	17 771	8 078	4 745	4 739
El Dorado	1 715	4 443	85 812	50.0	19.3	95.8	49.1	43 833	29 390	16 207	13 229	8 325
Fresno	5 978	15 483	514 621	86.1	33.2	24.5	12.9	r413 329	365 945	276 515	178 565	144 379
Glenn	1 319	3 417	21 350	16.2	6.2	21.9	1.6	17 521	17 245	15 448	12 195	10 935
Humboldt	3 579	9 270	108 514	30.3	11.7	8.8	–5.0	99 692	104 892	69 241	45 812	43 233
Imperial	4 173	10 808	92 110	22.1	8.5	23.7	3.3	74 492	72 105	62 975	59 740	60 903
Inyo	10 223	26 478	17 895	1.8	0.7	14.9	33.3	15 571	11 684	11 658	7 625	6 555
Kern	8 130	21 056	403 089	49.6	19.1	22.1	13.1	r330 234	291 984	228 309	135 124	82 570
Kings	1 392	3 605	73 738	53.0	20.5	10.5	33.6	r66 717	49 954	46 768	35 168	25 385
Lake	1 262	3 269	36 366	28.8	11.1	86.0	41.8	19 548	13 786	11 481	8 069	7 166
Lassen	4 553	11 791	21 661	4.8	1.8	29.0	23.5	r16 796	13 597	18 474	14 479	12 589
Los Angeles	4 070	10 542	7 477 503	1837.2	709.3	6.2	16.6	r7 041 980	6 038 771	4 151 687	2 785 643	2 208 492
Madera	2 145	5 555	63 116	29.4	11.4	52.0	2.6	41 519	40 468	36 964	23 314	17 164
Marin	523	1 354	222 568	425.6	164.4	6.7	42.1	r208 652	146 820	85 619	52 907	41 648
Mariposa	1 456	3 771	11 108	7.6	2.9	84.7	18.8	6 015	5 064	5 145	5 605	3 233
Mendocino	3 512	9 096	66 738	19.0	7.3	30.6	0.1	51 101	51 059	40 854	27 864	23 505
Merced	1 944	5 036	134 560	69.2	26.7	28.6	15.7	104 629	90 446	69 780	46 988	36 748
Modoc	4 064	10 527	8 610	2.1	0.8	15.3	–10.1	7 469	8 308	9 678	8 713	8 038
Mono	3 019	7 818	8 577	2.8	1.1	113.6	81.5	4 016	2 213	2 115	2 299	1 360
Monterey	3 303	8 555	290 444	87.9	34.0	17.4	24.8	r247 450	198 351	130 498	73 032	53 705
Napa	744	1 927	99 199	133.3	51.5	25.3	20.1	79 140	65 890	46 603	28 503	22 897
Nevada	960	2 487	51 645	53.8	20.8	96.0	26.0	26 346	20 911	19 888	19 283	10 596
Orange	798	2 066	1 932 709	2421.9	935.5	36.0	101.9	r1 421 233	703 925	216 224	130 760	118 674
Placer	1 416	3 668	117 247	82.8	32.0	51.0	36.2	r77 632	56 998	41 649	28 108	24 468
Plumas	2 573	6 664	17 340	6.7	2.6	48.1	0.7	11 707	11 620	13 519	11 548	7 913
Riverside	7 214	18 684	663 166	91.9	35.5	45.1	49.2	r456 916	306 191	170 046	105 524	81 024
Sacramento	971	2 516	783 381	806.8	311.4	23.5	26.2	r634 373	502 778	277 140	170 333	141 999
San Benito	1 388	3 595	25 005	18.0	7.0	37.2	18.4	18 226	15 396	14 370	11 392	11 311
San Bernardino	20 064	51 967	895 016	44.6	17.2	31.2	35.5	r682 233	503 591	281 642	161 108	133 900
San Diego	4 212	10 908	1 861 846	442.0	170.7	37.1	31.4	1 357 854	1 033 011	556 808	289 348	209 659
San Francisco	46	120	678 974	14760.3	5658.1	–5.1	–3.3	715 674	740 316	775 357	634 536	634 394
San Joaquin	1 415	3 665	347 342	245.5	94.8	19.3	16.4	r291 073	249 989	200 750	134 207	102 940
San Luis Obispo	3 308	8 568	155 435	47.0	18.1	47.1	30.4	105 690	81 044	51 417	33 246	29 613
San Mateo	447	1 157	587 329	1313.9	507.6	5.4	25.4	r557 361	444 387	235 659	111 782	77 405
Santa Barbara	2 748	7 117	298 694	108.7	42.0	13.0	56.4	264 324	168 962	98 220	70 555	65 167
Santa Clara	1 293	3 349	1 295 071	1001.6	386.7	21.6	65.9	r1 065 313	642 315	290 547	174 949	145 118
Santa Cruz	446	1 156	188 141	421.8	162.8	52.0	47.0	123 790	84 219	66 534	45 057	37 433
Shasta	3 786	9 806	115 715	30.6	11.8	49.0	30.6	77 640	59 468	36 413	28 800	13 927
Sierra	959	2 484	3 073	3.2	1.2	29.9	5.3	2 365	2 247	2 410	3 025	2 422
Siskiyou	6 281	16 267	39 732	6.3	2.4	19.6	1.0	33 225	32 885	30 733	28 598	25 480
Solano	834	2 161	235 203	282.0	108.8	36.8	27.8	r171 989	134 597	104 833	49 118	40 834
Sonoma	1 604	4 154	299 681	186.8	72.1	46.3	39.0	204 885	147 375	103 405	69 052	62 222
Stanislaus	1 506	3 901	265 900	176.6	68.2	36.7	23.7	194 506	157 294	127 231	74 866	56 641
Sutter	602	1 559	52 246	86.8	33.5	24.6	25.6	41 935	33 380	26 239	18 680	14 618
Tehama	2 953	7 649	38 888	13.2	5.1	31.7	16.6	29 517	25 305	19 276	14 316	13 866
Trinity	3 190	8 261	11 858	3.7	1.4	55.7	–21.5	7 615	9 706	5 087	3 970	2 809
Tulare	4 808	12 454	245 738	51.1	19.7	30.5	11.8	188 322	168 403	149 264	107 152	77 442
Tuolumne	2 234	5 785	33 928	15.2	5.9	53.0	53.9	22 169	14 404	12 584	10 887	9 271
Ventura	1 862	4 823	529 174	284.2	109.7	39.8	90.1	r378 497	199 138	114 647	69 685	54 976
Yolo	1 014	2 627	113 374	111.8	43.2	23.5	39.7	91 788	65 727	40 640	27 243	23 644
Yuba	640	1 658	49 733	77.7	30.0	11.2	32.1	44 736	33 859	24 420	17 034	11 331

Table 3. **Population of Counties by Urban and Rural Residence: 1980 and 1970**

[Counts relate to counties as defined at each census. For meaning of symbols, see Introduction]

Counties	Urban						Rural					
	1980						1980					
	Total	Percent of total population	Inside urbanized areas	Outside urbanized areas	1970	Percent change, 1970 to 1980	Total	Places of 1,000 to 2,500	Places of less than 1,000	Other rural	1970	Percent change, 1970 to 1980
The State	21 607 606	91.3	19 771 903	1 835 703	18 144 552	19.1	2 060 296	245 274	7 762	1 807 260	1 808 582	13.9
Alameda	1 093 543	98.9	1 093 543	–	1 061 971	3.0	11 836	–	–	11 836	11 213	5.6
Alpine	–	–	–	–	–	–	1 097	–	–	1 097	484	126.7
Amador	–	–	–	–	–	–	19 314	6 243	835	12 236	11 821	63.4
Butte	101 929	70.9	51 914	50 015	64 960	56.9	41 922	1 413	–	40 509	37 009	13.3
Calaveras	–	–	–	–	–	–	20 710	7 782	–	12 928	13 585	52.4
Colusa	4 075	31.9	–	4 075	3 842	6.1	8 716	2 961	–	5 755	8 588	1.5
Contra Costa	636 942	97.0	627 086	9 856	527 523	20.7	19 438	3 100	–	16 338	30 866	–37.0
Del Norte	5 921	32.5	–	5 921	5 639	5.0	12 296	–	–	12 296	8 941	37.5
El Dorado	36 480	42.5	–	36 480	18 337	98.9	49 332	5 496	–	43 836	25 496	93.5
Fresno	403 101	78.3	331 551	71 550	309 871	30.1	111 520	11 742	–	99 778	103 182	8.1
Glenn	8 808	41.3	–	8 808	6 969	26.4	12 542	1 337	–	11 205	10 552	18.9
Humboldt	61 188	56.4	–	61 188	47 045	30.1	47 326	6 037	379	40 910	52 647	–10.1
Imperial	64 250	69.8	410	63 840	50 233	27.9	27 860	5 911	–	21 949	24 259	14.8
Inyo	3 333	18.6	–	3 333	3 498	–4.7	14 562	3 194	–	11 368	12 073	20.6
Kern	330 498	82.0	222 236	108 262	264 221	25.1	72 591	16 829	946	54 816	64 941	11.8
Kings	48 913	66.3	–	48 913	36 194	35.1	24 825	3 812	–	21 013	28 416	–12.6
Lake	8 658	23.8	–	8 658	5 841	48.2	27 708	5 987	–	21 721	13 707	102.1
Lassen	6 520	30.1	–	6 520	6 608	–1.3	15 141	3 269	–	11 872	8 352	81.3
Los Angeles	7 392 175	98.9	7 344 967	47 208	6 938 453	6.5	85 328	6 635	–	78 693	93 622	–8.9
Madera	30 126	47.7	–	30 126	20 393	47.7	32 990	6 545	–	26 445	21 126	56.2
Marin	207 665	93.3	207 665	–	190 398	9.1	14 903	3 990	–	10 913	15 640	–4.7
Mariposa	–	–	–	–	–	–	11 108	2 223	–	8 885	6 015	84.7
Mendocino	21 062	31.6	–	21 062	17 641	19.4	45 676	5 066	425	40 185	33 460	36.5
Merced	83 788	62.3	–	83 788	52 272	60.3	50 772	4 112	–	46 660	52 357	–3.0
Modoc	3 025	35.1	–	3 025	2 799	8.1	5 585	–	–	5 585	4 670	19.6
Mono	3 929	45.8	–	3 929	–	...	4 648	–	–	4 648	4 016	15.7
Monterey	224 922	77.4	198 018	26 904	186 087	20.9	65 522	3 166	–	62 356	63 984	2.4
Napa	80 185	80.8	64 989	15 196	45 939	74.5	19 014	1 454	–	17 560	33 201	–42.7
Nevada	6 697	13.0	–	6 697	5 149	30.1	44 948	9 249	–	35 699	21 197	112.0
Orange	1 926 743	99.7	1 926 743	–	1 404 325	37.2	5 966	–	–	5 966	16 061	–62.9
Placer	59 090	50.4	37 116	21 974	31 288	88.9	58 157	6 366	981	50 810	46 018	26.4
Plumas	4 451	25.7	–	4 451	3 343	33.1	12 889	5 178	–	7 711	8 364	54.1
Riverside	546 758	82.4	426 615	120 143	360 285	51.8	116 408	16 031	–	100 377	98 789	17.8
Sacramento	752 273	96.0	735 800	16 473	600 474	25.3	31 108	–	914	30 194	31 024	0.3
San Benito	11 488	45.9	–	11 488	7 663	49.9	13 517	1 276	–	12 241	10 563	28.0
San Bernardino	806 186	90.1	679 350	126 836	611 701	31.8	88 830	9 911	–	78 919	72 371	22.7
San Diego	1 735 948	93.2	1 704 352	31 596	1 270 735	36.6	125 898	8 950	–	116 948	87 119	44.5
San Francisco	678 974	100.0	678 974	–	715 674	–5.1	–	–	–	–	–	–
San Joaquin	285 979	82.3	197 052	88 927	223 248	28.1	61 363	3 524	–	57 839	66 960	–8.4
San Luis Obispo	117 911	75.9	–	117 911	79 732	47.9	37 524	2 301	–	35 223	25 958	44.6
San Mateo	576 692	98.2	565 828	10 864	546 430	5.5	10 637	3 840	–	6 797	9 804	8.5
Santa Barbara	271 339	90.8	207 410	63 929	234 329	15.8	27 355	2 364	–	24 991	29 995	–8.8
Santa Clara	1 265 593	97.7	1 243 952	21 641	1 037 938	21.9	29 478	3 578	–	25 900	26 776	10.1
Santa Cruz	153 185	81.4	123 226	29 959	96 683	58.4	34 956	–	–	34 956	27 107	29.0
Shasta	63 435	54.8	52 867	10 568	38 519	64.7	52 280	2 561	–	49 719	39 121	33.6
Sierra	–	–	–	–	–	–	3 073	1 030	–	2 043	2 365	29.9
Siskiyou	11 632	29.3	–	11 632	8 377	38.9	28 100	6 304	2 917	18 879	24 848	13.1
Solano	221 630	94.2	167 580	54 050	158 089	40.2	13 573	–	–	13 573	11 852	14.5
Sonoma	197 885	66.0	137 019	60 866	120 305	64.5	101 796	9 021	–	92 775	84 580	20.4
Stanislaus	215 205	80.9	159 538	55 667	136 294	57.9	50 695	1 700	–	48 995	58 212	–12.9
Sutter	35 017	67.0	31 914	3 103	21 983	59.3	17 229	2 225	–	15 004	19 952	–13.6
Tehama	14 235	36.6	–	14 235	11 249	26.5	24 653	1 241	365	23 047	18 268	35.0
Trinity	2 787	23.5	–	2 787	–	...	9 071	1 788	–	7 283	7 615	19.1
Tulare	153 219	62.4	58 957	94 262	101 629	50.8	92 519	16 996	–	75 523	86 693	6.7
Tuolumne	3 247	9.6	–	3 247	3 100	4.7	30 681	6 437	–	24 244	19 069	60.9
Ventura	500 572	94.6	442 688	57 884	347 234	44.2	28 602	2 322	–	26 280	29 196	–2.0
Yolo	92 877	81.9	23 350	69 527	69 829	33.0	20 497	1 303	–	19 194	21 959	–6.7
Yuba	35 522	71.4	29 193	6 329	32 213	10.3	14 211	1 474	–	12 737	12 523	13.5

Table 4. Population of County Subdivisions: 1960 to 1980

[Total population of a place in two or more county subdivisions appears in table 5. Counts relate to county subdivisions and places as defined at each census. For meaning of symbols, see Introduction]

County Subdivisions	1980	1970	1960
The State	23 667 902	r19 971 069	15 717 204
Alameda County[1]	1 105 379	r1 071 446	908 209
Alameda division	63 852	70 968	63 855
Alameda city[1]	63 852	70 968	63 855
Berkeley division	118 458	...	...
Albany city	15 130	r15 561	14 804
Berkeley city[1]	103 328	r114 091	111 268
Fremont division	203 025	...	...
Fremont city[1]	131 945	100 869	43 790
Newark city[1]	32 126	27 153	9 884
Union City city (pt.)[1]	38 914	14 724	6 618
Hayward division	262 079	...	...
Ashland (CDP)	13 893	14 810	...
Castro Valley (CDP)	44 011	44 760	37 120
Cherryland (CDP)	9 425	9 969	...
Hayward city (pt.)[1]	94 165	93 058	72 700
San Leandro city[1]	63 952	68 698	65 962
San Lorenzo (CDP)	20 545	24 633	23 773
Union City city (pt.)[1]	492	...	...
Livermore–Pleasanton division	104 406	...	...
Dublin (CDP)	13 496	13 641	...
Hayward city (pt.)[1]	2	...	...
Livermore city[1]	48 349	37 703	16 058
Pleasanton city[1]	35 160	18 328	4 203
Oakland division	353 559	...	...
Emeryville city[1]	3 714	2 681	2 686
Oakland city[1]	339 337	361 561	367 548
Piedmont city	10 498	10 917	11 117
Alpine County	1 097	484	397
Markleeville division	1 097	484	397
Amador County[2]	19 314	11 821	9 990
Ione division	3 427	...	...
Ione city[2]	2 207	2 369	1 118
Jackson division	4 683	...	...
Jackson city[2]	2 331	1 924	1 852
Sutter Creek city (pt.)[2]	–	...	...
Pine Grove–Silver Lake division	5 953	...	...
Sutter Creek–Plymouth division	5 251	...	...
Amador City city[2]	136	156	202
Plymouth city[2]	699	501	489
Sutter Creek city (pt.)[2]	1 705	1 508	1 161
Butte County[3]	143 851	101 969	82 030
Biggs division	3 014	...	...
Biggs city[3]	1 413	1 115	831
Chico division	58 319	...	...
Chico city (pt.)[3]	26 603	19 580	14 757
Chico North (CDP)	11 733	6 656	...
Chico West (CDP)	6 378	4 787	...
Mulberry (CDP)	1 946	1 795	2 643
Durham division	3 858	...	...
Feather Falls division	3 477	939	1 626
Gridley division	8 836	7 808	7 062
Gridley city[3]	3 982	3 534	3 343
Oroville division	28 450	...	...
Oroville city[3]	8 683	7 536	6 115
South Oroville (CDP)	7 246	4 111	3 704
Thermalito (CDP)	4 961	4 217	...
Palermo division	6 250	...	...
Palermo (CDP)	2 572	1 966	...
Paradise division	31 647	...	...
Chico city (pt.)[3]	–	...	...
Paradise city[3]	22 571	...	...
Calaveras County[4]	20 710	13 585	10 289
Angels division	5 637	4 520	3 820
Angels city[4]	2 302	1 710	1 121
Murphys (CDP)	1 183	...	...
San Andreas division	7 964	5 064	4 391
San Andreas (CDP)	1 912	1 564	1 416
West Point–Wilseyville division	7 109	4 001	2 078
Arnold (CDP)	2 385	...	...
Colusa County[5]	12 791	12 430	12 075
Central Colusa division	5 577	5 502	5 354
Arbuckle (CDP)	1 306	1 037	...
Williams city[5]	1 655	1 571	1 370
East Colusa division	6 609	6 381	6 220
Colusa city[5]	4 075	3 842	3 518
West Colusa division	605	547	501
Contra Costa County[6]	656 380	r556 116	409 030
Antioch–Pittsburg division	87 469	...	...
Antioch city[6]	42 683	28 060	17 305
Pittsburg city (pt.)[6]	33 034	r21 423	19 062
West Pittsburg (CDP)	8 773	5 969	5 188
Briones division	1 306	...	...
Martinez city (pt.)[6]	51	...	...
Pinole city (pt.)[6]	140	...	...
Central Contra Costa division	361 392	...	...
Alamo (CDP)	8 505	...	...
Clayton city[6]	4 325	1 385	...
Concord city[6]	103 255	85 164	36 000
Danville (CDP)	26 446	...	...
Lafayette city[6]	20 879	20 484	...
Martinez city (pt.)[6]	22 531	16 506	9 604
Moraga Town city[6]	15 014	...	...
Orinda (CDP)	16 825	6 790	5 568
Pittsburg city (pt.)[6]	–	...	...
Pleasant Hill city[6]	25 124	24 610	...
San Ramon (CDP)	22 356	4 084	...

County Subdivisions	1980	1970	1960
Contra Costa County—Con.			
Central Contra Costa division—Con.			
Vine Hill–Pacheco (CDP)	6 129	...	...
Walnut Creek city[6]	53 643	39 844	9 903
Walnut Creek West (CDP)	5 893	8 330	...
East Contra Costa division	20 841	...	...
Bethel Island (CDP)	1 774	1 398	...
Brentwood city[6]	4 434	2 649	2 186
Discovery Bay (CDP)	1 326	...	...
Oakley (CDP)	2 816	1 306	...
Sand Hill (CDP)	2 606	...	...
Tassajara division	2 527	...	...
West Contra Costa division	182 845	...	...
El Cerrito city[6]	22 731	25 190	25 437
El Sobrante (CDP)	10 535	...	...
Hercules city	5 963	252	310
Kensington (CDP)	5 342	5 823	...
Pinole city (pt.)[6]	14 113	r13 266	6 064
Richmond city[6]	74 676	79 043	71 854
Rodeo (CDP)	8 286	5 356	...
San Pablo city[6]	19 750	21 461	19 687
Tara Hills–Montalvin Manor (CDP)	9 471	...	...
Del Norte County[7]	18 217	14 580	17 771
Crescent City division	13 729	...	...
Crescent City city[7]	3 075	2 586	2 958
Crescent North (CDP)	2 846	3 053	3 086
Klamath division	1 420	...	...
Smith River–Gasquet division	3 068	2 158	2 288
El Dorado County[8]	85 812	43 833	29 390
North El Dorado division	15 495	...	...
Pollock Pines (CDP)	1 941	...	...
Placerville division	11 281	8 608	8 142
Placerville city[8]	6 739	5 416	4 439
South El Dorado division	31 565	...	...
Cameron Park (CDP)	5 607	...	...
Diamond Springs (CDP)	2 287	...	...
El Dorado Hills (CDP)	3 453	...	...
Shingle Springs (CDP)	1 268	...	...
South Lake Tahoe division	27 471	...	...
South Lake Tahoe city[8]	20 681	12 921	...
Fresno County[9]	514 621	r413 329	365 945
Caruthers–Raisin City division	8 280	6 831	7 172
Caruthers (CDP)	1 514	...	...
Coalinga division	7 855	7 357	8 151
Coalinga city[9]	6 593	6 161	5 965
Firebaugh division	6 760	6 400	7 281
Firebaugh city[9]	3 740	2 517	2 070
Fowler division	7 403	6 689	6 247
Fowler city[9]	2 496	2 239	1 892
Fresno division	358 823	...	...
Calwa (CDP)	6 640	5 191	...
Clovis city[9]	33 021	13 856	5 546
Easton (CDP)	1 710	1 065	...
Fresno city[9]	218 202	r165 655	133 929
Huron division	5 053	3 524	4 875
Huron city[9]	2 768	1 525	1 269
Kerman division	12 308	10 339	10 001
Kerman city[9]	4 002	2 667	1 970
Kingsburg division	6 736	5 292	4 636
Kingsburg city[9]	5 115	3 843	3 093
Laton division	2 511	2 338	2 436
Laton (CDP)	1 100	1 071	1 052
Mendota division	7 140	5 632	5 702
Mendota city[9]	5 038	2 705	2 099
Orange Cove division	4 963	4 320	3 905
Orange Cove city[9]	4 026	3 392	2 885
Parlier–Del Rey division	10 973	9 074	8 466
Del Rey (CDP)	1 126	...	...
Parlier city[9]	2 902	1 993	1 366
Reedley city (pt.)[9]	–	...	...
West Parlier (CDP)	2 811	...	...
Reedley division	16 370	r12 928	11 593
Reedley city (pt.)[9]	11 071	8 131	5 850
Riverdale division	3 735	3 565	3 245
Riverdale (CDP)	1 866	1 722	1 012
Sanger division	19 764	...	...
Sanger city[9]	12 542	10 088	8 072
San Joaquin–Tranquillity division	5 138	4 530	4 940
San Joaquin city	1 930	1 506	879
Selma division	18 924	15 022	14 859
Selma city[9]	10 942	7 459	6 934
Sierra division	11 885	4 965	4 557
Glenn County[10]	21 350	17 521	17 245
Orland division	12 098	...	...
Hamilton City (CDP)	1 337	...	...
Orland city[10]	4 031	2 884	2 534
Willows division	9 252	...	...
Willows city[10]	4 777	4 085	4 139
Humboldt County[11]	108 514	99 692	104 892
Arcata division	19 378	...	...
Arcata city[11]	12 340	8 985	5 235
Blue Lake city (pt.)[11]	–	...	...
Eureka city (pt.)[11]	–	...	...
Eureka division	42 373	...	...
Cutten (CDP)	2 375	2 228	1 572
Eureka city (pt.)[11]	24 153	24 337	28 137
Myrtletown (CDP)	3 959	3 922	3 634

See footnotes at end of table.

Table 4. **Population of County Subdivisions:**

[Total population of a place in two or more county subdivisions appears in table 5. Counts relate to county subdivisions and places as defined at each census. For meaning of symbols, see Introduction]

County Subdivisions	1980	1970	1960
Humboldt County—Con.			
Eureka division—Con.			
Pine Hills (CDP)	2 686	...	...
Ferndale division	3 296	3 156	3 142
Ferndale city	1 367	1 352	1 371
Fortuna division	12 809	...	...
Fortuna city[11]	7 591	4 203	3 523
Garberville division	10 962	...	...
Redway (CDP)	1 094	...	...
Rio Dell city	2 687	2 817	...
North Coastal division	15 141	13 912	14 495
Blue Lake city (pt.)[11]	1 201	1 112	1 234
McKinleyville (CDP)	7 772	...	...
Trinidad city[11]	379	300	289
Trinity–Klamath division	4 555	3 857	4 115
Imperial County[12]	92 110	74 492	72 105
Brawley division	17 911	...	...
Brawley city[12]	14 946	13 746	12 703
Calexico division	15 907	12 020	10 263
Calexico city[12]	14 412	10 625	7 992
Calipatria–Westmorland division	6 954	...	...
Calipatria city[12]	2 636	1 824	2 548
Niland (CDP)	1 042	...	...
Westmorland city	1 590	1 175	1 404
East Imperial division	1 529	...	...
El Centro division	33 691	...	...
El Centro city[12]	23 996	19 272	16 811
Heber (CDP)	2 221	...	...
Imperial city (pt.)[12]	35	...	...
Seeley (CDP)	1 058	...	...
Holtville division	6 670	5 485	5 854
Holtville city[12]	4 399	3 496	3 080
Imperial division	4 994	4 072	3 878
Imperial city (pt.)[12]	3 416	3 094	2 658
West Imperial division	2 026	1 174	862
Winterhaven–Bard division	2 428	2 316	1 973
Inyo County[13]	17 895	15 571	11 684
Bishop division	11 655	9 817	6 553
Big Pine (CDP) (pt.)	469	...	...
Bishop city[13]	3 333	3 498	2 875
Death Valley division	1 433	1 092	910
Independence division	2 017	1 990	1 754
Big Pine (CDP) (pt.)	1 041	...	...
Lone Pine division	2 790	2 672	2 467
Lone Pine (CDP)	1 684	1 241	1 310
Kern County[14]	403 089	r330 234	291 984
Arvin–Lamont division	22 836	r18 089	18 603
Arvin city (pt.)[14]	6 863	r5 199	...
Bakersfield city (pt.)[14]	1	...	...
Lamont (CDP)	9 616	7 007	6 177
Weed Patch (CDP)	1 553	...	...
Bakersfield division	219 870	...	...
Bakersfield city (pt.)[14]	105 599	69 515	56 848
Oildale (CDP)	23 382	20 879	...
Buttonwillow division	2 480	2 335	2 815
Bakersfield city (pt.)[14]	–	...	...
Buttonwillow (CDP)	1 350	1 193	...
East Kern division	50 314	44 988	36 677
Boron (CDP)	2 040	1 999	...
California City city[14]	2 743	1 309	...
China Lake (CDP)	4 275	11 105	...
Edwards AFB (CDP)	8 554	10 331	...
Mojave (CDP)	2 886	2 573	1 845
North Edwards (CDP)	1 107	...	...
Ridgecrest city[14]	15 929	7 629	...
Rosamond (CDP)	2 869	2 281	...
Greenfield–Panama division	5 190	4 774	5 750
Bakersfield city (pt.)[14]	–	...	...
Lake Isabella division	14 476	...	...
Bakersfield city (pt.)[14]	11	...	...
Bodfish (CDP)	1 379	...	...
Kernville (CDP)	1 660	...	...
Lake Isabella (CDP)	3 428	...	...
Tehachapi city (pt.)[14]	38	...	...
Wofford Heights (CDP)	2 112	...	...
McFarland–Delano division	23 943	...	...
Delano city[14]	16 491	14 559	11 913
McFarland city[14]	5 151	4 177	3 686
Rosedale division	8 032	4 844	3 146
Bakersfield city (pt.)[14]	–	...	...
Greenacres (CDP)	5 381	2 116	...
Shafter division	12 641	10 975	12 165
Shafter city[14]	7 010	5 327	4 576
Tehachapi division	8 872	...	...
Arvin city (pt.)[14]	–	...	...
Tehachapi city (pt.)[14]	4 088	4 211	3 161
Wasco division	12 945	10 605	10 145
Wasco city[14]	9 613	8 269	6 841
Westside division	21 490	18 838	18 693
Ford City (CDP)	3 392	3 503	3 926
Frazier Park (CDP)	1 444	1 167	...
Maricopa city	946	740	648
South Taft (CDP)	2 073	2 214	1 910
Taft city[14]	5 316	4 285	3 822
Taft Heights (CDP)	2 111	2 108	2 661

County Subdivisions	1980	1970	1960
Kings County[15]	73 738	r66 717	49 954
Avenal division	4 475	3 320	4 089
Avenal city (pt.)[15]	4 101	...	...
Corcoran division	9 182	9 550	10 368
Corcoran city[15]	6 454	5 249	4 976
Hanford division	33 815	...	...
Armona (CDP)	2 644	1 392	1 302
Hanford city[15]	20 958	15 179	10 133
Home Garden (CDP)	1 495	2 494	...
Short Acres (CDP)	1 266	1 476	1 364
Hanford Northeast division	3 369	3 412	4 325
Lemoore division	19 558	r19 090	7 048
Lemoore city[15]	8 832	4 219	2 561
Lemoore Station (CDP)	5 888	r9 210	...
Stratford division	3 339	2 813	2 254
Avenal city (pt.)[15]	36	...	...
Kettleman City (CDP)	1 051	...	...
Lake County[16]	36 366	19 548	13 786
Lakeport division	14 533	7 963	6 314
Kelseyville (CDP)	1 567	...	...
Lakeport city[16]	3 675	3 005	2 303
Lower Lake–Middletown division	13 614	6 614	3 977
Clearlake Highlands–Clearlake Park (CDP)	4 983	2 836	...
Lower Lake (CDP)	1 043	...	...
Upper Lake–Clearlake Oaks division	8 219	4 971	3 495
Clearlake Oaks (CDP)	1 610	...	...
Lucerne (CDP)	1 767	1 300	...
Lassen County[17]	21 661	r16 796	13 597
Big Valley division	1 481	1 078	1 028
Honey Lake division	2 874	...	...
Herlong (CDP)	1 188	...	...
Madeline Plains division	321	...	...
Susanville division	14 087	r10 707	8 060
Susanville city[17]	6 520	6 606	5 598
Westwood division	2 898	1 934	1 525
Westwood (CDP)	2 081	1 862	1 209
Los Angeles County[18]	7 477 503	r7 041 980	6 038 771
Burbank division	84 625	88 871	90 155
Burbank city[18]	84 625	88 871	90 155
Calabasas division	52 795	30 644	11 896
Hidden Hills city[18]	1 760	1 529	...
Los Angeles city (pt.)[18]	22	...	...
Point Dume (CDP)	2 438	...	...
Compton division	280 365	...	...
Carson city[18]	81 221	71 150	...
Compton city[18]	81 286	r78 547	71 812
East Compton (CDP)	6 435	5 853	...
Long Beach city (pt.)[18]	50	...	...
Lynwood city (pt.)[18]	48 513	r43 354	31 614
Paramount city (pt.)[18]	5	...	...
West Carson (CDP)	17 997	r15 918	...
West Compton (CDP)	5 907	r5 605	...
Willowbrook (CDP)	30 845	r32 328	...
Downey–Norwalk division	325 767	...	...
Artesia city	14 301	14 757	9 993
Bellflower city	53 441	r52 334	45 909
Cerritos city	53 020	15 856	3 508
Downey city[18]	82 602	r88 573	82 505
Lakewood city (pt.)[18]	715	...	...
Norwalk city (pt.)[18]	85 286	r90 164	88 739
Paramount city (pt.)[18]	36 402	34 734	27 249
East San Gabriel Valley division	688 305	...	...
Avocado Heights (CDP)	11 721	9 810	...
Azusa city[18]	29 380	25 217	20 497
Baldwin Park city (pt.)[18]	50 554	47 285	33 951
Charter Oak (CDP)	6 840	...	...
Citrus (CDP)	12 450	...	...
Claremont city[18]	30 950	r24 776	12 633
Covina city[18]	33 751	r30 395	20 124
Diamond Bar (CDP)	28 045	r10 576	...
Glendora city (pt.)[18]	38 649	r31 380	20 752
Hacienda Heights (CDP)	49 422	35 969	...
Industry city (pt.)[18]	646	r712	778
Irwindale city[18]	1 030	784	1 518
La Habra Heights city (pt.)[18]	266	...	...
La Puente city[18]	30 882	31 092	24 723
La Verne city (pt.)[18]	23 508	12 965	6 516
Pomona city[18]	92 742	87 384	67 157
Rowland Heights (CDP)	28 252	16 881	...
San Dimas city[18]	24 014	15 692	...
South San Jose Hills (CDP)	16 049	12 386	...
Valinda (CDP)	18 700	18 837	...
Walnut city[18]	12 478	5 992	934
West Covina city[18]	80 291	68 034	50 645
West Puente Valley (CDP)	20 445	20 733	...
Glendale division	156 224	...	...
Glendale city[18]	139 060	r132 664	119 442
La Canada Flintridge city (pt.)[18]	633	...	...
La Crescenta–Montrose (CDP)	16 531	r19 620	...
Inglewood division	296 401	r295 435	257 351
Alondra Park (CDP)	12 096	12 193	...
Del Aire (CDP)	8 487	11 930	...
Gardena city[18]	45 165	41 021	35 943
Hawthorne city[18]	56 447	53 304	33 035
Inglewood city (pt.)[18]	94 245	89 985	63 390
Lawndale city	23 460	24 825	21 740
Lennox (CDP)	18 445	16 121	31 224
West Athens (CDP)	8 531	r13 311	...
Westmont (CDP)	27 916	29 310	...

See footnotes at end of table.

Table 4. **Population of County Subdivisions: 1960 to 1980**—Con.

[Total population of a place in *two or more* county subdivisions appears in table 5. Counts relate to *county subdivisions* and places as defined at each census. For meaning of symbols, see Introduction]

County Subdivisions	1980	1970	1960
Los Angeles County—Con.			
Long Beach–Lakewood division	453 088	...	...
Hawaiian Gardens city[18]	10 548	[r]9 052	...
Lakewood city (pt.)[18]	73 939	[r]83 025	67 126
Long Beach city (pt.)[18]	361 284	[r]358 879	344 168
Signal Hill city	5 734	[r]5 588	4 627
Los Angeles division	3 122 307	...	...
Beverly Hills city[18]	32 367	33 416	30 817
Culver City city[18]	38 139	[r]34 451	32 163
Inglewood city (pt.)[18]	–	...	...
Ladera Heights (CDP)	6 647	[r]6 535	...
Los Angeles city (pt.)[18]	2 966 525	[r]2 811 801	2 479 015
Marina Del Rey (CDP)	8 065	...	...
San Fernando city	17 731	16 571	16 093
View Park–Windsor Hills (CDP)	12 101	12 268	...
West Hollywood (CDP)	35 703	[r]34 622	28 870
Newhall division	73 160	...	...
Canyon Country (CDP)	15 728	...	...
Los Angeles city (pt.)[18]	–	...	...
Newhall (CDP)	12 029	9 651	4 705
Saugus–Bouquet Canyon (CDP)	16 283	4 860	...
Valencia (CDP)	12 163	4 243	...
North Antelope Valley division	65 263	[r]50 152	41 059
Lancaster city (pt.)[18]	48 027	...	...
Palmdale city (pt.)[18]	64	...	...
Quartz Hill (CDP) (pt.)	5 522	3 705	2 405
Palos Verdes division	91 949	...	...
Avalon city[18]	2 022	1 520	1 536
Lomita city[18]	18 807	19 784	...
Palos Verdes Estates city	14 376	[r]13 631	9 564
Rancho Palos Verdes city[18]	36 577	...	...
Rolling Hills city[18]	2 049	2 050	1 664
Rolling Hills Estates city[18]	7 701	[r]6 735	3 941
Pasadena division	223 159	...	...
Altadena (CDP)	40 510	[r]42 415	40 568
La Canada Flintridge city (pt.)[18]	19 520	...	...
Pasadena city[18]	118 550	[r]112 951	116 407
San Marino city[18]	13 307	14 177	13 658
South Pasadena city	22 681	22 979	19 706
Santa Monica division	88 314	88 289	83 249
Santa Monica city[18]	88 314	88 289	83 249
South Antelope Valley division	48 427	...	...
Desert View Highlands (CDP)	2 175	2 172	...
Glendora city (pt.)[18]	5	...	...
Lancaster city (pt.)[18]	–	...	...
La Verne city (pt.)[18]	–	...	...
Los Angeles city (pt.)[18]	303	...	...
Palmdale city (pt.)[18]	12 213	8 511	...
Palmdale East (CDP)	2 920	3 560	...
Quartz Hill (CDP) (pt.)	1 899	1 230	920
South Bay Cities division	123 219	[r]128 741	113 928
El Segundo city[18]	13 752	15 620	14 219
Hermosa Beach city	18 070	17 412	16 115
Manhattan Beach city	31 542	35 352	33 934
Redondo Beach city	57 102	[r]57 451	46 986
Southeast division	395 259	...	...
Bell city	25 450	21 836	19 450
Bell Gardens city[18]	34 117	29 308	...
Commerce city[18]	10 509	[r]10 635	9 555
Cudahy city	17 984	16 998	...
East Los Angeles (CDP) (pt.)	109 594	[r]104 881	104 270
Florence–Graham (CDP)	48 662	[r]42 900	38 164
Huntington Park city[18]	46 223	33 744	29 920
Lynwood city (pt.)[18]	35	...	...
Maywood city	21 810	16 996	14 588
Montebello city (pt.)[18]	205	...	...
Monterey Park city (pt.)[18]	1 735	...	...
South Gate city[18]	66 784	56 909	53 831
Vernon city[18]	90	261	229
Walnut Park (CDP)	11 811	8 925	...
Southwest San Gabriel Valley division	260 598	...	...
Alhambra city[18]	64 615	62 125	54 807
East Los Angeles (CDP) (pt.)	423	...	...
Montebello city (pt.)[18]	52 724	42 807	32 097
Monterey Park city (pt.)[18]	52 603	49 166	37 821
Rosemead city[18]	42 604	40 972	15 476
San Gabriel city[18]	30 072	[r]29 336	22 561
South San Gabriel (CDP)	5 421	5 051	...
Torrance division	129 881	...	...
Torrance city	129 881	[r]134 968	100 991
Upper San Gabriel Valley division	256 806	...	...
Arcadia city[18]	45 994	[r]45 138	41 005
Baldwin Park city (pt.)[18]	–	...	...
Bradbury city	846	[r]838	618
Duarte city[18]	16 766	14 981	13 962
El Monte city[18]	79 494	[r]69 892	13 163
Industry city (pt.)[18]	15	...	...
Mayflower Village (CDP)	5 017	...	...
Monrovia city	30 531	[r]30 562	27 079
Pico Rivera city (pt.)	–	...	...
Sierra Madre city	10 837	12 140	9 732
South El Monte city[18]	16 623	13 443	4 850
Temple City city[18]	28 972	[r]31 034	...
Whittier division	261 591	...	...
East La Mirada (CDP)	9 688	12 339	...
Industry city (pt.)[18]	3	...	...
La Habra Heights city (pt.)[18]	4 520	...	...
La Mirada city[18]	40 986	30 808	22 444
Norwalk city (pt.)[18]	–	...	...
Los Angeles County—Con.			
Whittier division—Con.			
Pico Rivera city (pt.)	53 459	54 170	49 150
Santa Fe Springs city[18]	14 520	14 750	16 342
South Whittier (CDP)	43 815	46 641	...
West Whittier–Los Nietos (CDP)	21 001	20 845	...
Whittier city[18]	69 717	72 863	33 663
Madera County[19]	63 116	41 519	40 468
Chowchilla division	8 798	...	...
Chowchilla city[19]	5 122	4 349	4 525
Madera division	34 937	...	...
Bonadelle Ranchos–Madera Ranchos (CDP) (pt.)	2 836	...	...
Madera city[19]	21 732	16 044	14 430
Madera Acres (CDP)	2 173	...	...
Parksdale (CDP)	1 267	...	...
Parkwood (CDP)	1 146	...	...
Madera Southeast division	5 311	...	...
Bonadelle Ranchos–Madera Ranchos (CDP) (pt.)	436	...	...
Madera West division	1 565	1 479	...
Oakhurst–North Fork division	12 505	5 852	4 380
Oakhurst (CDP)	1 959	...	...
Marin County[20]	222 568	[r]208 652	146 820
Northeast Marin division	49 985	...	...
Novato city (pt.)[20]	42 966	31 006	17 881
Northwest Marin division	8 142	...	...
Lagunitas–Forest Knolls (CDP)	1 465	...	...
Novato city (pt.)[20]	–	...	...
Woodacre (CDP)	1 300	...	...
Ross Valley division	54 843	...	...
Corte Madera town[20]	8 072	8 464	5 962
Fairfax city[20]	7 391	7 661	5 813
Larkspur city (pt.)[20]	11 064	10 487	5 710
Mill Valley city (pt.)[20]	–	...	...
Ross town[20]	2 801	2 742	2 551
San Anselmo town[20]	12 053	13 031	11 584
San Rafael city (pt.)[20]	–	...	...
San Rafael division	58 401	...	...
Larkspur city (pt.)[20]	–	...	...
Lucas Valley–Marinwood (CDP)	6 409	...	...
Novato city (pt.)[20]	950	...	...
San Rafael city (pt.)[20]	44 700	38 977	20 460
Southeast Marin division	47 983	...	...
Belvedere city	2 401	2 599	2 148
Larkspur city (pt.)[20]	–	...	...
Mill Valley city (pt.)[20]	12 967	12 942	10 411
Sausalito city (pt.)[20]	7 337	(NA)	(NA)
Tamalpais–Homestead Valley (CDP) (pt.)	8 511	...	...
Tiburon town[20]	6 685	6 209	...
Southwest Marin division	3 214	...	...
Bolinas (CDP)	1 225	...	...
Sausalito city (pt.)[20]	1	(NA)	(NA)
Tamalpais–Homestead Valley (CDP) (pt.)	–	...	...
Mariposa County	11 108	6 015	5 064
Coulterville division	1 531	719	570
Mariposa division	8 243	3 876	3 404
Mariposa (CDP)	1 150	...	...
Yosemite division	1 334	1 420	1 090
Yosemite Valley (CDP)	1 073	...	...
Mendocino County[21]	66 738	51 101	51 059
Covelo division	2 143	...	...
Covelo (CDP)	1 448	...	...
Fort Bragg division	9 294	7 796	7 019
Fort Bragg city (pt.)[21]	5 011	4 455	4 433
Hopland division	2 221	...	...
Laytonville–Leggett division	3 515	2 615	3 554
Laytonville (CDP)	1 096	...	...
Mendocino–Anderson division	8 987	5 623	5 947
Fort Bragg city (pt.)[21]	8	...	...
Mendocino (CDP)	1 008	...	...
Point Arena division	2 838	...	...
Point Arena city	425	424	596
Redwood–Potter division	8 761	5 922	4 632
Ukiah division	19 440	...	...
Talmage (CDP)	1 514	...	...
Ukiah city[21]	12 035	10 095	9 900
Willits division	9 539	...	...
Willits city[21]	4 008	3 091	3 410
Merced County[22]	134 560	104 629	90 446
Atwater division	29 048	...	...
Atwater city[22]	17 530	11 640	7 318
Winton (CDP)	4 995	3 393	...
Dos Palos division	6 411	5 358	5 554
Dos Palos city[22]	3 123	2 496	2 028
Gustine division	5 253	4 733	4 186
Gustine city[22]	3 142	2 793	2 300
Hilmar–Irwin division	6 266	...	...
Hilmar–Irwin (CDP)	1 706	...	...
Livingston–Delhi division	14 324	...	...
Delhi (CDP)	2 832	2 063	1 175
Livingston city[22]	5 326	2 588	2 188
Los Banos division	13 667	11 777	8 166
Los Banos city[22]	10 341	9 188	5 272
Merced division	52 908	...	...
Merced city[22]	36 499	22 670	20 068
Planada–Le Grand division	5 479	4 666	4 452
Planada (CDP)	2 406	2 056	1 704

See footnotes at end of table.

Table 4. **Population of County Subdivisions: 1960 to 1980**—Con.

[Total population of a place in two or more county subdivisions appears in table 5. Counts relate to county subdivisions and places as defined at each census. For meaning of symbols, see Introduction]

County Subdivisions	1980	1970	1960
Merced County—Con.			
Snelling division	1 204	769	841
Modoc County[23]	8 610	7 469	8 308
Adin–Lookout division	1 494	1 071	1 419
Alturas division	4 810	...	...
Alturas city[23]	3 025	2 799	2 819
Surprise Valley division	1 454	...	...
Tule Lake division	852	1 325	1 373
Mono County	8 577	4 016	2 213
Mono North division	1 760	1 127	808
Mono South division	6 817	2 889	1 405
Mammoth Lakes (CDP)	3 929	...	...
Monterey County[24]	290 444	r247 450	198 351
Carmel division	15 798	...	...
Carmel-by-the-Sea city[24]	4 707	4 525	4 580
Carmel Valley division	4 725	3 608	2 552
Carmel Valley (CDP)	4 013	3 026	1 143
Castroville division	14 564	9 342	5 786
Castroville (CDP)	4 396	3 235	2 838
Marina city (pt.)[24]	–	...	...
Coastal division	1 271	898	659
Gonzales division	9 459	7 567	7 779
Gonzales city[24]	2 891	2 575	2 138
Greenfield division	5 854	...	...
Greenfield city[24]	4 181	2 608	1 680
King City division	8 188	...	...
King City city[24]	5 495	3 717	2 937
Pajaro division	11 771	7 615	6 000
Las Lomas (CDP)	1 740	...	...
Pajaro (CDP)	1 426	1 407	1 273
Salinas division	92 345	...	...
Marina city (pt.)[24]	–	...	...
Salinas city[24]	80 479	58 896	28 957
San Ardo division	3 597	2 966	1 702
Seaside–Monterey division	108 858	...	...
Del Rey Oaks city	1 557	1 823	1 831
Marina city (pt.)[24]	20 647	...	...
Monterey city[24]	27 558	26 302	22 618
Pacific Grove city[24]	15 755	13 505	12 121
Sand City city	182	212	...
Seaside city[24]	36 567	r36 883	19 353
Soledad division	7 591	r5 771	3 976
Soledad city[24]	5 928	r4 222	2 837
Toro division	6 423	3 858	2 001
Napa County[25]	99 199	79 140	65 890
Angwin division	6 142	...	...
Angwin (CDP)	3 526	2 690	...
Deer Park (CDP)	1 454	...	...
Berryessa division	736	563	298
Calistoga division	5 131	2 836	2 495
Calistoga city[25]	3 879	1 882	1 514
Napa division	79 499	...	...
American Canyon (CDP)	5 712	...	...
Napa city[25]	50 879	r36 103	22 170
Yountville city	2 893	2 332	...
St. Helena division	7 691	...	...
St. Helena city	4 898	3 173	2 722
Nevada County[26]	51 645	26 346	20 911
Donner division	5 696	2 528	2 159
Truckee (CDP)	2 389	1 392	...
Grass Valley division	36 871	...	...
Alta Hill (CDP)	1 229	1 185	1 078
Alta Sierra (CDP)	2 168	...	...
Grass Valley city[26]	6 697	5 149	4 876
Penn Valley (CDP)	1 032	...	...
Nevada City division	9 078	...	...
Nevada City city[26]	2 431	2 314	2 353
Orange County[27]	1 932 709	r1 421 233	703 925
Anaheim–Santa Ana–Garden Grove division	1 153 646	...	...
Anaheim city[27]	219 311	r166 408	104 184
Brea city[27]	27 913	18 447	8 487
Buena Park city[27]	64 165	63 646	46 401
Cypress city[27]	40 391	r31 569	1 753
Fountain Valley city (pt.)[27]	1 600	...	...
Fullerton city[27]	102 034	r85 987	56 180
Garden Grove city (pt.)[27]	122 797	r121 155	84 238
Irvine city (pt.)[27]	–	...	...
La Habra city[27]	45 232	41 350	25 136
La Palma city[27]	15 399	9 687	622
Los Alamitos city[27]	11 529	11 346	4 312
Orange city[27]	91 788	r77 365	26 444
Placentia city[27]	35 041	21 948	5 861
Rossmoor (CDP)	10 457	12 922	...
Santa Ana city (pt.)[27]	203 713	r155 710	100 350
Seal Beach city (pt.)[27]	1 662	(NA)	(NA)
Stanton city[27]	23 723	r18 186	11 163
Tustin city (pt.)[27]	32 301	(NA)	(NA)
Tustin Foothills (CDP)	26 174	r26 699	...
Villa Park city	7 137	2 723	...
Westminster city (pt.)[27]	143	...	...
Yorba Linda city[27]	28 254	11 856	...
Central Coast division	170 644	...	...
Costa Mesa city (pt.)[27]	82 562	72 660	37 550
Irvine city (pt.)[27]	20 078	...	...
Newport Beach city[27]	62 556	r49 582	26 564

County Subdivisions	1980	1970	1960
Orange County—Con.			
Central Coast division—Con.			
Santa Ana city (pt.)[27]	–	...	...
El Toro division	76 627	...	...
El Toro (CDP) (pt.)	25 300	8 596	...
El Toro Station (CDP)	7 632	6 970	...
Irvine city (pt.)[27]	42 056	...	...
Tustin city (pt.)[27]	16	(NA)	(NA)
North Coast division	326 875	...	...
Costa Mesa city (pt.)[27]	–	...	...
Fountain Valley city (pt.)[27]	53 480	r31 886	2 068
Garden Grove city (pt.)[27]	510	...	...
Huntington Beach city[27]	170 505	115 960	11 492
Santa Ana city (pt.)[27]	–	...	...
Seal Beach city (pt.)[27]	24 313	(NA)	(NA)
Westminster city (pt.)[27]	70 990	r60 076	25 750
South Coast division	134 696	...	...
Capistrano Beach (CDP)	6 168	4 149	2 026
Dana Point (CDP)	10 602	4 745	1 186
Irvine city (pt.)[27]	–	...	...
Laguna Beach city[27]	17 901	14 550	9 288
Laguna Hills (CDP)	33 600	13 676	...
Laguna Niguel (CDP)	12 237	4 644	...
San Clemente city (pt.)[27]	27 325	17 063	8 527
San Juan Capistrano city (pt.)[27]	14 892	3 781	...
South Laguna (CDP)	6 013	2 566	2 000
Trabuco division	70 221	...	...
El Toro (CDP) (pt.)	12 853	58	...
Mission Viejo (CDP)	50 666	11 933	...
San Clemente city (pt.)[27]	–	...	...
San Juan Capistrano city (pt.)[27]	4 067	...	...
Placer County[28]	117 247	r77 632	56 998
Auburn division	28 463	20 083	18 090
Auburn city[28]	7 540	6 570	5 586
North Auburn (CDP)	7 619	2 089	...
Colfax–Summit division	11 414	...	...
Colfax city[28]	981	798	915
Meadow Vista (CDP)	2 683	...	...
Foresthill–Back Country division	2 844	...	...
Foresthill (CDP)	1 304	...	...
Lake Tahoe division	8 418	...	...
Kings Beach (CDP)	1 942	...	...
Sunnyside–Tahoe City (CDP)	1 836	1 394	...
Loomis Basin–Folsom Lake division	30 034	15 645	815
Loomis (CDP)	1 284	1 108	...
Rocklin city[28]	7 344	3 039	1 495
Roseville city (pt.)[28]	137	...	...
Roseville division	26 386	r20 215	13 421
Roseville city (pt.)[28]	24 210	r18 221	13 421
West Valley division	9 688	6 713	6 961
Lincoln city[28]	4 132	3 176	3 197
Plumas County[29]	17 340	11 707	11 620
Chester division	3 504	2 104	1 963
Chester (CDP)	1 756	1 531	1 553
Greenville division	3 166	...	...
Greenville (CDP)	1 537	1 073	1 140
Portola division	4 141	2 759	2 728
Portola city[29]	1 885	1 625	1 874
Quincy division	6 529	...	...
Quincy–East Quincy (CDP)	4 451	3 343	...
Riverside County[30]	663 166	r456 916	306 191
Cathedral City–Palm Desert division	37 932	...	...
Cathedral City (CDP)	4 130	3 640	1 855
Indian Wells city[30]	1 394	760	...
La Quinta (CDP)	3 328	...	...
Palm Desert city[30]	11 801	...	...
Palm Springs city (pt.)[30]	869	...	...
Rancho Mirage city[30]	6 281	...	...
Chuckwalla division	4 424	...	...
Eagle Mountain (CDP)	1 890	2 453	...
Coachella Valley division	47 625	...	...
Coachella city[30]	9 129	8 353	4 854
Indio city[30]	21 611	14 459	9 745
Mecca (CDP)	1 698	...	...
Corona division	48 591	...	...
Corona city (pt.)[30]	37 791	27 519	13 336
Home Gardens (CDP)	5 783	5 116	1 541
Norco city (pt.)[30]	864	...	...
Riverside city (pt.)[30]	728	...	...
Desert Hot Springs division	13 174	...	...
Desert Hot Springs city[30]	5 941	2 738	...
Palm Springs city (pt.)[30]	–	...	...
Thousand Palms (CDP)	1 718	...	...
Elsinore Valley division	20 154	...	...
Lake Elsinore city[30]	5 982	3 530	2 432
Lakeland Village (CDP)	2 796	1 724	3 539
Sedco Hills (CDP)	2 678	...	...
Hemet–San Jacinto division	62 563	...	...
East Hemet (CDP)	14 712	8 598	1 936
Hemet city (pt.)[30]	22 448	12 252	5 416
San Jacinto city[30]	7 098	4 385	2 553
Valle Vista (CDP)	5 474	...	...
Idyllwild division	5 953	3 048	1 842
Idyllwild–Pine Cove (CDP)	2 959	...	...
Palm Springs city (pt.)[30]	11	...	...
Jurupa division	49 892	37 095	25 357
Corona city (pt.)[30]	–	...	...
Glen Avon (CDP)	8 444	5 759	3 416

See footnotes at end of table.

Table 4. **Population of County Subdivisions: 1960 to 1980**—Con.

[Total population of a place in two or more county subdivisions appears in table 5. Counts relate to county subdivisions and places as defined at each census. For meaning of symbols, see introduction]

County Subdivisions	1980	1970	1960
Riverside County—Con.			
Jurupa division—Con.			
Mira Loma (CDP)	8 707	8 482	3 982
Norco city (pt.)[30]	1 394	...	...
Riverside city (pt.)[30]	285	...	...
Rubidoux (CDP) (pt.)	16 763	13 969	...
Lake Mathews division	7 064	...	...
Murrieta division	11 530	...	...
Murrieta Hot Springs (CDP)	1 091	...	...
Temecula (CDP)	1 783	...	...
Norco division	18 868	...	...
Norco city (pt.)[30]	18 868	14 511	...
Palm Springs division	34 298	...	...
Palm Springs city (pt.)[30]	31 391	20 936	13 468
Palo Verde division	12 758	12 250	12 523
Blythe city[30]	6 805	7 047	6 023
East Blythe (CDP)	1 660	1 252	...
Perris Valley division	43 896	...	...
Canyon Lake (CDP)	2 039	...	...
Hemet city (pt.)[30]	6	...	...
Homeland (CDP)	2 616	1 187	...
Moreno (CDP)	1 175	...	...
Nuevo (CDP)	1 628	...	...
Perris city (pt.)[30]	6 827	4 228	2 950
Romoland (CDP)	1 349	...	...
Sun City (CDP)	8 460	5 519	...
Riverside division	209 713	...	...
Edgemont (CDP)	5 215	...	...
March AFB (CDP)	3 607	2 002	...
Norco city (pt.)[30]	–	...	...
Perris city (pt.)[30]	–	...	...
Riverside city (pt.)[30]	169 863	140 089	84 332
Rubidoux (CDP) (pt.)	–	...	...
Sunnymead (CDP)	11 554	6 708	3 404
San Gorgonio Pass division	34 731	...	...
Banning city[30]	14 020	12 034	10 250
Beaumont city[30]	6 818	5 484	4 288
Cherry Valley (CDP)	5 012	3 165	...
Sacramento County[31]	783 381	r634 373	502 778
Delta division	4 800	4 653	6 089
Isleton city[31]	914	909	1 039
Elk Grove division	17 327	...	...
Elk Grove (CDP)	10 959	3 721	2 205
Folsom division	11 015	r8 372	7 153
Folsom city (pt.)[31]	11 003	5 810	3 925
Galt division	12 847	8 003	4 927
Galt city[31]	5 514	3 200	1 868
Mather division	78 968	...	...
La Riviera (CDP)	10 906	...	...
Mather AFB (CDP)	5 245	7 027	...
Rancho Cordova (CDP)	42 881	30 451	7 429
Rosemont (CDP)	18 888	...	...
Sacramento division	657 030	...	...
Arden-Arcade (CDP)	87 570	82 492	73 352
Carmichael (CDP)	43 108	37 625	20 455
Citrus Heights (CDP)	85 911	21 760	...
Fair Oaks (CDP)	22 602	11 256	...
Florin (CDP)	16 523	9 640	...
Folsom city (pt.)	–	...	...
Foothill Farms (CDP)	13 700	...	...
North Highlands (CDP)	37 825	31 854	21 271
Orangevale (CDP)	20 585	16 493	...
Parkway-Sacramento South (CDP)	26 815	28 574	...
Rio Linda (CDP)	7 359	7 524	2 189
Sacramento city[31]	275 741	r257 105	191 667
Sloughhouse division	1 394	653	717
San Benito County[32]	25 005	18 226	15 396
Hollister division	20 148	...	...
Hollister city (pt.)[32]	11 488	7 663	6 071
San Benito-Bitterwater division	525	580	958
San Juan Bautista division	4 332	...	...
Hollister city (pt.)[32]	–	...	...
San Juan Bautista city[32]	1 276	1 164	1 046
San Bernardino County[33]	895 016	r682 233	503 591
Arrowhead division	19 568	...	...
Crestline (CDP)	6 715	3 509	...
Lake Arrowhead (CDP)	6 272	2 682	...
San Bernardino city (pt.)[33]	1 116	...	...
Barstow-Victorville division	107 417	...	...
Adelanto city[33]	2 164	...	...
Apple Valley (CDP)	14 305	6 702	...
Barstow city[33]	17 690	17 442	11 644
George AFB (CDP)	7 061	7 404	...
Hesperia (CDP)	13 540	4 592	...
Lenwood (CDP)	2 974	3 834	2 407
Mountain View Acres (CDP)	1 686	...	...
Nebo Center (CDP)	1 749	1 828	...
Victorville city[33]	14 220	10 845	...
Yermo (CDP)	1 092	1 304	...
Big Bear division	13 426	7 830	4 015
Big Bear (CDP)	11 151	5 268	1 562
San Bernardino city (pt.)[33]	–	...	...
Mount Baldy-Wrightwood division	3 760	2 107	1 192
Rancho Cucamonga city (pt.)[33]	6	...	...
Wrightwood (CDP)	2 511	...	...
Needles division	6 679	5 872	6 256
Needles city[33]	4 120	4 051	4 590
Newberry-Baker division	3 061	r2 615	2 479

County Subdivisions	1980	1970	1960
San Bernardino County—Con.			
Ontario division	281 935	...	...
Chino city[33]	40 165	20 411	10 305
Fontana city (pt.)[33]	–	...	...
Montclair city[33]	22 628	22 546	13 546
Ontario city (pt.)[33]	85 808	64 118	46 617
Rancho Cucamonga city (pt.)[33]	54 650	...	...
Upland city[33]	47 647	32 551	15 918
Red Mountain-Trona division	4 285	r7 085	5 698
Searles Valley (CDP)	3 439	3 828	...
San Bernardino division	386 521	...	...
Bloomington (CDP)	12 781	11 957	...
Colton city[33]	21 310	r20 016	18 666
Fontana city (pt.)[33]	37 111	20 673	14 659
Grand Terrace city[33]	8 498	...	...
Highland (CDP)	10 908	12 669	...
Loma Linda city[33]	10 694	...	...
Muscoy (CDP)	6 188	7 091	...
Ontario city (pt.)[33]	3 012	...	...
Rancho Cucamonga city (pt.)[33]	594	...	...
Redlands city (pt.)[33]	43 619	r36 355	26 829
Rialto city[33]	37 474	28 370	18 567
San Bernardino city (pt.)[33]	116 374	r106 869	91 922
Twentynine Palms-Morongo Valley division	40 475	24 103	15 691
Joshua Tree (CDP)	2 083	1 211	...
Morongo Valley (CDP)	1 137	...	...
Twentynine Palms (CDP)	7 465	5 667	...
Twentynine Palms Base (CDP)	7 079	5 647	...
Yucca Valley (CDP)	8 294	3 893	...
Yucaipa division	27 889	...	...
Redlands city (pt.)[33]	–	...	...
Yucaipa (CDP)	23 345	19 284	...
San Diego County[34]	1 861 846	1 357 854	1 033 011
Alpine division	6 476	...	...
Alpine (CDP)	5 368	1 570	1 044
Anza-Borrego Springs division	2 191	1 087	...
Borrego Springs (CDP)	1 405	...	...
Fallbrook division	23 504	12 038	34 848
Fallbrook (CDP)	14 041	6 945	4 814
Rainbow (CDP)	1 092	...	...
Jamul division	6 202	2 842	2 074
Jamul (CDP)	1 826	...	...
Laguna-Pine Valley division	3 825	...	...
Mountain Empire division	3 705	2 492	2 310
Oceanside-Escondido division	271 728	...	...
Carlsbad city (pt.)[34]	35 490	14 944	9 253
Escondido city (pt.)[34]	64 355	36 792	16 377
Oceanside city[34]	76 698	40 494	24 971
San Diego city (pt.)[34]	312	(NA)	(NA)
San Marcos city (pt.)[34]	17 479	3 896	...
Vista city[34]	35 834	24 688	...
Palomar-Julian division	4 388	...	...
Julian (CDP)	1 320	...	...
Pauma Valley division	3 568	...	...
Pendleton division	26 705	32 861	...
Camp Pendleton North (CDP)	2 065	11 803	...
Camp Pendleton South (CDP)	7 952	13 692	...
Ramona division	14 949	...	...
Ramona (CDP)	8 173	3 554	2 449
San Diego city (pt.)[34]	59	...	...
San Diego division	1 485 749	...	...
Bonita (CDP)	6 257	...	...
Cardiff-by-the-Sea (CDP)	10 054	5 724	3 149
Carlsbad city (pt.)[34]	–	...	...
Casa de Oro-Mount Helix (CDP)	19 651	8 723	...
Castle Park-Otay (CDP)	21 049	15 445	...
Chula Vista city[34]	83 927	67 901	42 034
Coronado city	16 859	r20 020	18 039
Del Mar city	5 017	3 956	3 124
El Cajon city[34]	73 892	52 273	37 618
Encinitas (CDP)	10 796	5 375	2 786
Escondido city (pt.)[34]	–	...	...
Imperial Beach city	22 689	20 244	17 773
Lakeside (CDP)	23 921	11 991	...
La Mesa city[34]	50 308	39 178	30 441
Lemon Grove city[34]	20 780	...	...
Leucadia (CDP)	9 478	...	...
National City city[34]	48 772	43 184	32 771
Poway (CDP)	32 263	9 422	1 921
Rancho Santa Fe (CDP)	4 014	...	...
San Diego city (pt.)[34]	875 167	(NA)	(NA)
San Marcos city (pt.)[34]	–	...	...
Santee (CDP)	47 080	21 107	...
Solana Beach (CDP)	13 047	5 023	...
Spring Valley (CDP)	40 191	r29 666	...
Valley Center division	8 856	...	...
Valley Center (CDP)	1 242	...	...
San Francisco County	678 974	715 674	740 316
San Francisco division	678 974	715 674	740 316
San Francisco city	678 974	715 674	740 316
San Joaquin County[35]	347 342	r291 073	249 989
Escalon division	8 151	6 986	5 926
Escalon city[35]	3 127	2 366	1 763
Linden-Farmington division	3 410	3 017	2 679
Lockeford division	7 507	5 139	4 012
Lockeford (CDP)	1 852	...	...
Lodi division	46 774	...	...
Lodi city[35]	35 221	28 691	22 229
Woodbridge (CDP)	1 672	1 397	...

See footnotes at end of table.

Table 4. **Population of County Subdivisions: 1960 to 1980**—Con.

[Total population of a place in two or more county subdivisions appears in table 5. Counts relate to county subdivisions and places as defined at each census. For meaning of symbols, see Introduction]

County Subdivisions	1980	1970	1960
San Joaquin County—Con.			
Manteca division	39 240	26 559	17 305
Lathrop (CDP)	3 717	2 137	1 123
Manteca city[35]	24 925	13 845	8 242
Stockton city (pt.)[35]	–	...	...
Ripon division	6 173	5 362	4 574
Ripon city[35]	3 509	2 679	1 894
Stockton division	207 296	...	...
August (CDP)	5 445	r6 735	...
Country Club (CDP)	9 585	...	...
Garden Acres (CDP)	7 361	7 870	...
Lincoln Village (CDP)	6 476	r6 112	...
Stockton city (pt.)[35]	149 779	r109 963	86 321
Thornton division	1 993	2 121	2 542
Tracy division	26 798	...	...
Tracy city[35]	18 428	14 724	11 289
San Luis Obispo County[36]	155 435	105 690	81 044
Arroyo Grande division	43 571	...	...
Arroyo Grande city[36]	11 290	7 454	3 291
Grover City city[36]	8 827	5 939	5 210
Nipomo (CDP)	5 247	3 642	...
Oceano (CDP)	4 478	2 564	1 317
Pismo Beach city[36]	5 364	4 043	1 762
Atascadero division	24 229	...	...
Atascadero city (pt.)[36]	16 232	...	...
North Coast division	27 939	15 152	10 733
Atascadero city (pt.)[36]	–	...	...
Baywood–Los Osos (CDP)	10 933	3 487	...
Cambria (CDP)	3 061	1 716	...
Cayucos (CDP)	2 301	1 772	...
Morro Bay city[36]	9 064	7 109	...
San Luis Obispo city (pt.)[36]	568	...	...
Paso Robles division	17 205	...	...
El Paso de Robles city[36]	9 163	7 168	6 677
San Luis Obispo division	42 491	...	...
San Luis Obispo city (pt.)[36]	33 684	28 036	20 437
San Mateo County[37]	587 329	r557 361	444 387
San Mateo division	310 337	...	...
Atherton town	7 797	8 085	7 717
Belmont city[37]	24 505	r23 538	15 996
East Palo Alto (CDP)	18 191	r18 727	...
Foster City city[37]	23 287	...	...
Hillsborough city	10 451	8 753	7 554
Menlo Park city[37]	26 369	r26 826	26 957
North Fair Oaks (CDP)	10 308	9 740	...
Portola Valley town	3 939	r4 996	...
Redwood City city[37]	54 951	55 686	46 290
San Carlos city[37]	24 710	r26 053	21 370
San Mateo city[37]	77 561	78 991	69 870
Woodside town[37]	5 291	r4 734	3 592
South Coastside division	19 948	...	...
El Granada (CDP)	3 582	1 473	...
Half Moon Bay city[37]	7 282	4 023	1 957
Millbrae city (pt.)	–	...	...
Montara (CDP)	1 972	1 459	...
Moss Beach (CDP)	1 868	...	...
South San Francisco division	257 044	...	...
Brisbane city[37]	2 969	3 003	...
Burlingame city[37]	26 173	27 320	24 036
Colma town[37]	395	537	500
Daly City city[37]	78 519	66 922	44 791
Millbrae city (pt.)	20 058	r20 920	15 873
Pacifica city	36 866	36 020	20 995
San Bruno city[37]	35 417	36 254	29 063
South San Francisco city[37]	49 393	46 646	39 418
Santa Barbara County[38]	298 694	264 324	168 962
Carpinteria Valley division	15 408	9 959	6 824
Carpinteria city[38]	10 835	6 982	...
Cuyama division	1 180	1 212	1 344
Guadalupe division	4 322	3 858	4 190
Guadalupe city[38]	3 629	3 145	2 614
Lompoc Valley division	44 779	...	...
Lompoc city[38]	26 267	25 284	14 415
Mission Hills (CDP)	2 797	2 699	...
Vandenberg AFB (CDP)	8 136	13 193	...
Vandenberg Village (CDP)	5 839	4 874	...
Santa Barbara division	155 448	...	...
Santa Barbara city[38]	74 414	70 215	58 768
Santa Maria Valley division	63 460	...	...
Santa Maria city[38]	39 685	32 749	20 027
Santa Ynez Valley division	14 097	8 328	6 462
Buellton (CDP)	2 364	1 402	...
Santa Ynez (CDP)	3 335	...	...
Solvang (CDP)	3 091	2 004	1 325
Santa Clara County[39]	1 295 071	r1 065 313	642 315
Diablo Range division	830	...	...
Morgan Hill city (pt.)[39]	–	...	...
San Jose city (pt.)[39]	–	...	...
Gilroy division	24 748	r15 708	11 056
Gilroy city (pt.)[39]	21 622	r12 684	7 348
Lexington division	3 874	r2 838	2 763
Chemeketa Park–Redwood Estates (CDP)	1 847	r1 427	1 284
Llagas–Uvas division	2 112	...	...
Gilroy city (pt.)[39]	10	...	...
San Jose city (pt.)[39]	154	...	...
San Jose division	1 262 972	...	...
Alum Rock (CDP)	16 890	r18 127	18 942
Santa Clara County—Con.			
San Jose division—Con.			
Campbell city[39]	27 067	r23 797	11 863
Cupertino city[39]	34 015	r17 895	3 664
Gilroy city (pt.)[39]	9	...	...
Los Altos city[39]	25 769	r25 062	19 696
Los Altos Hills city[39]	7 421	r6 871	3 412
Los Gatos town[39]	26 906	r22 613	9 036
Milpitas city[39]	37 820	r26 561	6 572
Monte Sereno city[39]	3 434	r2 847	1 506
Morgan Hill city (pt.)[39]	17 060	r5 579	3 151
Mountain View city[39]	58 655	r54 132	30 889
Palo Alto city (pt.)[39]	55 142	r56 040	52 287
San Jose city (pt.)[39]	629 288	r459 913	204 196
San Martin (CDP)	1 731	r1 429	1 162
Santa Clara city[39]	87 746	r86 118	58 880
Saratoga city[39]	29 261	r26 810	14 861
Stanford (CDP)	11 045	8 691	...
Sunnyvale city[39]	106 618	r95 976	52 898
West Santa Clara division	535	...	...
Palo Alto city (pt.)[39]	83	...	...
Santa Cruz County[40]	188 141	123 790	84 219
San Lorenzo Valley division	22 175	...	...
Ben Lomond (CDP)	7 238	2 793	1 814
Boulder Creek (CDP)	5 662	1 806	1 306
Santa Cruz division	114 923	...	...
Aptos (CDP)	7 039	8 704	...
Capitola city[40]	9 095	5 080	2 021
Felton (CDP)	4 564	2 062	1 380
Live Oak (CDP)	11 482	6 443	3 518
Opal Cliffs (CDP)	5 041	5 425	3 825
Rio del Mar (CDP)	7 067	...	...
Santa Cruz city[40]	41 483	32 076	25 596
Scotts Valley city[40]	6 891	3 621	...
Soquel (CDP)	6 212	5 795	...
Twin Lakes (CDP)	4 502	3 012	1 849
Seaside division	2 946	...	...
Watsonville division	48 097	...	...
Freedom (CDP)	6 416	5 563	4 206
La Selva Beach (CDP)	1 603	1 171	...
Watsonville city[40]	23 543	r14 719	13 293
Shasta County[41]	115 715	77 640	59 468
Central Shasta division	6 784	...	...
East Shasta division	7 863	5 280	4 293
Burney (CDP)	3 187	2 190	1 294
Johnson Park (CDP)	1 008	...	...
Redding–Anderson division	96 298	...	...
Anderson city[41]	7 381	5 492	4 492
Central Valley (CDP)	3 424	2 361	2 854
Cottonwood (CDP)	1 553	1 288	...
Pine Grove (CDP)	1 049	...	...
Project City (CDP)	1 657	1 431	...
Redding city[41]	41 995	16 659	12 773
Summit City (CDP)	1 136	...	...
Sacramento Canyon division	1 669	1 164	1 061
Southwest Shasta division	3 101	...	...
Sierra County[42]	3 073	2 365	2 247
East Sierra division	1 810	1 404	...
Loyalton city[42]	1 030	945	936
West Sierra division	1 263	961	...
Siskiyou County[43]	39 732	33 225	32 885
Butte Valley division	1 802	...	...
Dorris city[43]	836	840	973
Dunsmuir division	2 858	2 819	3 646
Dunsmuir city[43]	2 253	2 214	2 873
Etna division	3 169	2 211	2 141
Etna city[43]	754	667	596
Fort Jones division	1 454	...	...
Fort Jones town[43]	544	515	483
Happy Camp division	3 194	2 782	2 459
Happy Camp (CDP)	1 110	...	...
Hornbrook–Hilt division	805	978	1 040
McCloud–Medicine Lake division	1 973	2 046	2 651
McCloud (CDP) (pt.)	1 656	1 643	2 140
Montague division	3 014	...	...
Montague city[43]	1 285	890	782
Mount Shasta division	5 577	...	...
McCloud (CDP) (pt.)	–	...	...
Mount Shasta city[43]	2 837	r2 256	1 936
Tule Lake division	1 310	1 535	1 719
Tulelake city[43]	783	857	950
Weed division	4 909	...	...
Weed city[43]	2 879	2 983	...
Yreka division	9 667	...	...
Yreka city[43]	5 916	5 394	4 759
Solano County[44]	235 203	r171 989	134 597
Dixon division	10 194	7 780	5 388
Dixon city[44]	7 541	4 432	2 970
Vacaville city (pt.)[44]	–	...	...
Fairfield–Suisun division	73 049	...	...
Fairfield city[44]	58 099	44 146	14 968
Suisun City city[44]	11 087	2 917	2 470
Vallejo city (pt.)[44]	–	...	...
Rio Vista division	4 310	4 136	4 760
Rio Vista city[44]	3 142	3 135	2 616
Vacaville division	49 164	25 224	17 648

See footnotes at end of table.

Table 4. **Population of County Subdivisions: 1960 to 1980**—Con.

[Total population of a place in two or more county subdivisions appears in table 5. Counts relate to county subdivisions and places as defined at each census. For meaning of symbols, see Introduction]

County Subdivisions	1980	1970	1960
Solano County—Con.			
Vacaville division—Con.			
Vacaville city (pt.)[44]	43 367	21 690	10 898
Vallejo division	98 486	...	...
Benicia city[44]	15 376	r7 349	6 070
Vallejo *city (pt.)*[44]	80 303	r71 710	60 877
Sonoma County[45]	299 681	204 885	147 375
Cloverdale–Geyserville *division*	8 980	...	...
Cloverdale city[45]	3 989	3 251	2 848
Healdsburg *division*	19 499	...	...
Healdsburg city[45]	7 217	5 438	4 816
Petaluma division	76 710	...	...
Cotati city[45]	3 475	1 368	...
Petaluma city[45]	33 834	24 870	14 035
Rohnert Park city (pt.)[45]	22 965	6 133	...
Russian River–Coastal division	18 419	10 077	8 119
Graton (CDP) *(pt.)*	324	...	...
Guerneville (CDP)	1 525	...	...
Monte Rio (CDP)	1 137	...	...
Santa Rosa division	122 862	...	...
Rohnert Park city *(pt.)*[45]	–	...	...
Roseland (CDP)	7 915	5 105	4 510
Santa *Rosa city*[45]	83 320	50 006	31 027
Sebastopol city (pt.)[45]	49	...	...
Sebastopol *division*	23 680	17 206	13 168
Graton (CDP) (pt.)	962	...	...
Sebastopol city (pt.)[45]	5 546	3 993	2 694
Sonoma division	29 531	...	...
Boyes Hot Springs (CDP)	4 177	3 558	2 462
El Verano *(CDP)*	2 384	1 753	1 236
Fetters Hot Springs–Agua Caliente (CDP)	1 675	...	...
Glen Ellen (CDP)	1 014	...	...
Sonoma city[45]	6 054	r4 259	3 023
Stanislaus County[46]	265 900	194 506	157 294
Hughson division	8 223	6 495	5 954
Hughson *city*[46]	2 943	...	...
Modesto division	172 431	...	...
Ceres city[46]	13 281	6 029	4 406
Modesto city (pt.)[46]	106 600	61 712	36 585
Riverbank city[46]	5 695	3 949	2 786
South Modesto *(CDP)*	12 492	7 889	5 465
Newman division	4 881	4 680	4 668
Newman *city*[46]	2 785	2 505	2 148
Oakdale division	15 413	12 152	9 598
Oakdale city[46]	8 474	6 594	4 980
Patterson division	7 983	...	...
Patterson *city*[46]	3 908	3 147	2 246
Salida division	6 760	...	...
Turlock division	40 560	26 618	21 913
Denair (CDP)	2 892	1 128	...
South Turlock (CDP)	1 700	1 762	1 577
Turlock city[46]	26 287	13 992	9 116
Waterford division	6 477	5 400	4 101
Modesto *city (pt.)*[46]	2	...	...
Waterford city	2 683	2 243	...
Westport division	3 172	...	...
Sutter County[47]	52 246	41 935	33 380
Live Oak division	5 523	...	...
Live Oak city[47]	3 103	2 645	2 276
Meridian–Robbins division	1 381	1 615	1 723
South Sutter division	2 797	2 298	2 250
Sutter division	2 674	2 160	1 652
Sutter (CDP)	2 225	1 488	1 219
Yuba City division	37 850	...	...
South Yuba City (CDP)	7 530	5 352	3 200
Tierra Buena (CDP)	2 374	...	...
Yuba City city[47]	18 736	13 986	11 507
Yuba Rural division	2 021	...	...
Tehama County[48]	38 888	29 517	25 305
Corning division	8 838	6 508	5 678
Corning city[48]	4 745	3 573	3 006
East Tehama division	3 419	...	...
Los Molinos (CDP)	1 241	...	...
Red Bluff division	25 607	...	...
Red Bluff city[48]	9 490	7 676	7 202
Tehama city	365	317	261
West Tehama division	1 024	605	612
Trinity County[49]	11 858	7 615	9 706
Hayfork division	3 138	...	...
Hayfork (CDP)	1 788	...	...
Lower Trinity division	1 856	...	...
Mad River division	914	593	642
Weaverville division	5 950	...	...
Weaverville (CDP)	2 787	1 489	1 736
Tulare County[50]	245 738	188 322	168 403
Dinuba division	19 478	16 076	14 253
Dinuba city[50]	9 907	7 917	6 103
London (CDP)	1 257	...	...
Earlimart division	8 995	7 180	7 628
Earlimart (CDP)	4 578	3 080	2 897
Richgrove (CDP)	1 398	1 023	...
Exeter division	17 099	...	...
Exeter city[50]	5 606	4 475	4 264
Farmersville city[50]	5 544	3 456	...
Ivanhoe division	5 460	...	...
Ivanhoe (CDP)	2 684	1 595	1 616

County Subdivisions	1980	1970	1960
Tulare County—Con.			
Lindsay division	11 019	8 600	8 912
Lindsay city[50]	6 924	5 206	5 397
Orosi–Cutler division	10 415	8 319	7 212
Cutler (CDP)	3 149	2 503	2 191
Orosi (CDP)	4 076	2 757	1 048
Pixley division	4 171	3 651	4 018
Pixley (CDP)	2 488	1 584	1 327
Porterville division	40 888	...	...
East Porterville (CDP)	5 218	4 042	3 538
Poplar–Cotton Center (CDP) *(pt.)*	1 289	1 205	1 478
Porterville city (pt.)[50]	19 692	12 602	7 991
Springville–Johnsondale division	4 160	2 877	2 722
Strathmore division	5 437	4 353	4 434
Porterville city (pt.)	15	...	...
Strathmore (CDP)	1 955	1 221	1 095
Terra Bella division	4 211	2 651	2 287
Terra Bella (CDP)	1 807	1 037	...
Tipton division	5 033	4 193	4 825
Poplar–Cotton Center (CDP) (pt.)	6	34	...
Tipton (CDP)	1 185	...	...
Woodville (CDP)	1 507	1 031	1 045
Tulare division	35 595	...	...
Tulare city[50]	22 526	16 235	13 824
Tulare East (CDP)	2 168	2 361	1 342
Tulare Northwest (CDP)	1 936	1 950	...
Visalia division	65 047	...	...
Goshen (CDP)	1 809	1 324	1 061
Visalia city[50]	49 729	r27 130	15 791
Woodlake–Three Rivers division	8 730	6 709	5 856
Woodlake city[50]	4 343	3 371	2 623
Tuolumne County[51]	33 928	22 169	14 404
Groveland division	2 050	884	855
Sonora division	17 004	12 498	7 913
Jamestown (CDP)	2 206	...	...
Sonora city[51]	3 247	3 100	2 725
Stanislaus–Yosemite division	890	786	726
Twain *Harte–Tuolumne* division	13 984	8 001	4 910
Mono Vista (CDP)	1 154	...	...
Tuolumne City (CDP)	1 708	1 365	1 403
Twain Harte (CDP)	1 369	1 484	...
Ventura County[52]	529 174	r378 497	199 138
Camarillo division	43 058	...	...
Camarillo city (pt.)[52]	33 523	19 219	...
Camarillo Heights (CDP)	6 341	5 892	1 704
Thousand Oaks city (pt.)[52]	111	...	...
Fillmore–Piru division	13 350	10 229	8 755
Fillmore city[52]	9 602	6 285	4 808
Piru (CDP)	1 284	...	...
Las Posas division	3 027	...	...
Oxnard city (pt.)[52]	594	...	...
Los Padres division	487	375	329
Meiners Oaks–Ojai division	25 783	...	...
Casitas Springs (CDP) (pt.)	947	1 090	...
Meiners Oaks–Mira Monte (CDP)	9 512	7 025	...
Oak View (CDP)	4 671	4 872	2 448
Ojai city[52]	6 816	5 591	4 495
San Buenaventura (*Ventura*) city (pt.)[52]	–	...	...
Moorpark division	8 724	4 800	...
Moorpark (CDP)	4 030	3 380	2 902
Simi Valley city (pt.)[52]	–	...	...
Oxnard division	143 443	...	...
El Rio (CDP)	5 674	6 173	6 966
Oxnard city (pt.)[52]	107 601	71 225	40 265
Point Mugu (CDP)	2 701	3 351	...
Port Hueneme city[52]	17 803	14 295	11 067
Santa Paula division	23 847	...	...
Santa Paula city[52]	20 552	18 001	13 279
Simi Valley division	81 381	...	...
Simi Valley city (pt.)[52]	77 500	r59 832	...
Thousand Oaks division	101 541	...	...
Camarillo city (pt.)[52]	4 274	...	...
Simi *Valley city (pt.)*[52]	–	...	...
Thousand Oaks city (pt.)[52]	76 961	r35 873	...
Triunfo Pass–Coastal division	1 058	760	...
Thousand Oaks city (pt.)[52]	–	...	...
Ventura division	83 475	...	...
Casitas Springs (CDP) (pt.)	91	23	...
San *Buenaventura* (Ventura) city (pt.)[52]	74 393	r57 964	29 114
Yolo County[53]	113 374	91 788	65 727
Clarksburg division	1 581	1 585	2 183
Davis division	43 894	29 824	11 591
Davis city[53]	36 640	23 488	8 910
East Yolo division	24 720	27 392	25 032
Broderick–Bryte (CDP)	10 194	12 782	...
West Sacramento (CDP)	10 875	12 002	...
Esparto division	3 339	2 671	2 564
Esparto (CDP)	1 303	1 088	...
Knights Landing division	2 902	2 646	3 042
Winters *division*	3 949	3 561	3 172
Winters city[53]	2 652	2 419	1 700
Woodland division	32 989	24 109	13 524
Woodland city[53]	30 235	20 677	13 524

See footnotes *at end of table.*

Table 4. **Population of County Subdivisions: 1960 to 1980**—Con.

[Total population of a place in two or more county subdivisions appears in table 5. Counts relate to county subdivisions and places as defined at each census. For meaning of symbols, see Introduction]

County Subdivisions	1980	1970	1960
Yuba County[54]	49 733	44 736	33 859
Linda division	10 682	...	...
Linda (CDP)	10 225	7 731	6 129
Marysville city (pt.)[54]	–	...	...
Linda Rural division	8 185	...	...
Beale AFB East (CDP)	6 329	7 029	...
Marysville city (pt.)[54]	–	...	...
Marysville division	10 370	...	...
Marysville city (pt.)[54]	9 898	9 353	9 553
Marysville Rural division	4 523	...	...
Marysville city (pt.)[54]	–	...	...
Olivehurst division	9 935	...	...
Olivehurst (CDP)	8 929	8 100	4 835
Wheatland division	2 096	1 943	1 649
Wheatland city[54]	1 474	1 280	813
Yuba Foothills division	3 942	1 784	1 781

NOTE: The county subdivisions in this State are census county divisions (CCD's); see the text for additional information.

[1]ALAMEDA COUNTY. The county boundary with Santa Clara County was changed. Annexations were made by Alameda, Fremont, Newark, Union City, Hayward, San Leandro, Livermore, Pleasanton, Emeryville, and Oakland cities. Areas were detached by Alameda, Berkeley, Fremont, Newark, Livermore, and Oakland cities. Changes were made to some CCD boundaries; the approximate 1970 populations for the revised CCD's are: Berkeley (129,652), Fremont (143,117), Hayward (274,968), Livermore-Pleasanton (77,582), and Oakland (375,159).

[2]AMADOR COUNTY. Annexations were made by Ione, Jackson, Sutter Creek, and Plymouth cities. Changes were made to the CCD boundaries; the approximate 1970 populations for the revised CCD's are: Ione (2,832), Jackson (3,637), Pine Grove-Silver Lake (1,596), and Sutter Creek-Plymouth (3,756). Amador City city was returned as Amador in 1970.

[3]BUTTE COUNTY. Paradise city was incorporated (1970 population: 14,620). Annexations were made by Biggs, Chico, Gridley, and Oroville cities. Changes were made to some CCD boundaries; the approximate 1970 populations for the revised CCD's are: Biggs (2,591), Chico (39,115), Durham (3,818), Oroville (21,174), Palermo (5,048), and Paradise (21,476).

[4]CALAVERAS COUNTY. Annexations were made by Angels city. Minor boundary changes made between Angels and San Andreas CCD's involved no 1970 population.

[5]COLUSA COUNTY. Annexations were made by Williams and Colusa cities.

[6]CONTRA COSTA COUNTY. Moraga Town city was incorporated (1970 population: 11,327). Annexations were made by Antioch, Pittsburg, Martinez, Pinole, Clayton, Concord, Lafayette, Moraga Town, Pleasant Hill, Walnut Creek, Brentwood, El Cerrito, Richmond, and San Pablo cities. Areas were detached by Pleasant Hill, Walnut Creek, and Richmond cities. Changes were made to the CCD boundaries and names; the approximate 1970 populations for the revised CCD's are: Antioch-Pittsburg (62,732), Briones (629), Central Contra Costa (290,083), East Contra Costa (13,889), Tassajara (794), and West Contra Costa (187,989).

[7]DEL NORTE COUNTY. Annexations were made by Crescent City city. Changes were made to some CCD boundaries; the approximate 1970 populations for the revised CCD's are: Crescent City (11,102) and Klamath (1,320).

[8]EL DORADO COUNTY. Annexations were made by Placerville and South Lake Tahoe cities. Changes were made to some CCD boundaries and names; the approximate 1970 populations for the revised CCD's are: North El Dorado (8,316), South El Dorado (11,977), and South Lake Tahoe (14,932).

[9]FRESNO COUNTY. Annexations were made by Coalinga, Firebaugh, Fowler, Clovis, Fresno, Huron, Kerman, Kingsburg, Mendota, Orange Cove, Parlier, Reedley, Sanger, and Selma cities. Area was detached by Fresno city. Changes were made to some CCD boundaries and names; the approximate 1970 populations for the revised CCD's are: Fresno (289,243) and Sanger (15,280).

[10]GLENN COUNTY. Annexations were made by Orland and Willows cities. Changes were made to the CCD boundaries; the approximate 1970 populations for the revised CCD's are: Orland (9,167) and Willows (8,354).

[11]HUMBOLDT COUNTY. Annexations were made by Arcata, Blue Lake, Eureka, Fortuna, and Trinidad cities. Changes were made to some CCD boundaries; the approximate 1970 populations for the revised CCD's are: Arcata (16,706), Eureka (40,843), Fortuna (11,692), and Garberville (9,526).

[12]IMPERIAL COUNTY. Annexations were made by Brawley, Calexico, Calipatria, El Centro, Imperial, and Holtville cities. Area was detached by Imperial city. Changes were made to some CCD boundaries; the approximate 1970 populations for the revised CCD's are: Brawley (16,815), Calipatria-Westmorland (5,552), East Imperial (1,038), and El Centro (26,020).

[13]INYO COUNTY. Annexations were made by Bishop city.

[14]KERN COUNTY. Annexations were made by Arvin, Bakersfield, California City, Ridgecrest, Tehachapi, Delano, McFarland, Shafter, Wasco, and Taft cities. Changes were made to some CCD boundaries; the approximate 1970 populations for the revised CCD's are: Bakersfield (179,822), Lake Isabella (6,824), McFarland-Delano (21,142), and Tehachapi (6,998).

[15]KINGS COUNTY. Avenal city was incorporated (1970 population: 3,234). Annexations were made by Avenal, Corcoran, Hanford, and Lemoore cities. Hanford Southeast and Armona CCD's were added to Hanford CCD (combined 1970 population: 28,532).

[16]LAKE COUNTY. Annexations were made by Lakeport city. Minor boundary changes made between Lakeport and Upper Lake-Clearlake Oaks CCD's involved no 1970 population.

[17]LASSEN COUNTY. Annexations were made by Susanville city. Changes were made to some CCD boundaries; the approximate 1970 populations for the revised CCD's are: Honey Lake (2,852) and Madeline Plains (225).

[18]LOS ANGELES COUNTY. The 1970 populations for the incorporating cities were as follows: La Habra Heights (3,909), La Canada Flintridge (21,038), Lancaster (38,142), and Rancho Palos Verdes (33,285). Annexations were made by Burbank, Hidden Hills, Los Angeles, Carson, Compton, Long Beach, Lynwood, Paramount, Downey, Lakewood, Norwalk, Azusa, Baldwin Park, Claremont, Covina, Glendora, Industry, La Puente, La Verne, Pomona, San Dimas, Walnut, West Covina, Glendale, La Canada Flintridge, Gardena, Hawthorne, Inglewood, Hawaiian Gardens, Beverly Hills, Palmdale, Avalon, Lomita, Rolling Hills, Rolling Hills Estates, Pasadena, San Marino, Santa Monica, El Segundo, Commerce, Huntington Park, Montebello, Monterey Park, South Gate, Vernon, Alhambra, Rosemead, San Gabriel, Arcadia, Baldwin Park, Duarte, El Monte, South El Monte, Temple City, La Mirada, Santa Fe Springs, and Whittier cities. Areas were detached by Los Angeles, Long Beach, Downey, Norwalk, Azusa, Covina, Industry, Irwindale, La Verne, Pomona, San Dimas, Walnut, West Covina, Hawthorne, Culver City, Rancho Palos Verdes, Pasadena, El Segundo, Bell Gardens, Commerce, Monterey Park, South Gate, Vernon, Santa Fe Springs, and Duarte cities. Changes were made to some CCD boundaries; the approximate 1970 populations for the revised CCD's are: Compton (269,461), Downey-Norwalk (296,458), East San Gabriel Valley (590,684), Glendale (151,825), Long Beach-Lakewood (461,377), Los Angeles (2,960,081), Newhall (46,587), Palos Verdes (86,376), Pasadena (223,069), South Antelope Valley (36,669), Southeast (343,270), Southwest San Gabriel Valley (241,086), Torrance (135,029), Upper San Gabriel Valley (248,675), and Whittier (269,301).

[19]MADERA COUNTY. Annexations were made by Chowchilla and Madera cities. Changes were made to some CCD boundaries and names; the approximate 1970 populations for the revised CCD's are: Chowchilla (7,836), Madera (22,820), and Madera Southeast (3,532).

[20]MARIN COUNTY. Annexations were made by Novato, Fairfax, Larkspur, Mill Valley, San Rafael, and Sausalito cities and Corte Madera, Ross, San Anselmo, and Tiburon towns. Areas were detached by Novato, Larkspur, and San Rafael cities and Ross and San Anselmo towns. Changes were made to the CCD boundaries and names; the approximate 1970 populations for the revised CCD's are: Northeast Marin (39,382), Northwest Marin (6,562), Ross Valley (57,419), San Rafael (58,242), Southeast Marin (43,995), and Southwest Marin (3,052).

[21]MENDOCINO COUNTY. Annexations were made by Fort Bragg, Ukiah, and Willits cities. Changes were made to some CCD boundaries and names; the approximate 1970 populations for the revised CCD's are: Covelo (1,760), Hopland (1,442), Point Arena (2,517), Ukiah (17,537), and Willits (5,889). Minor boundary changes made to Fort Bragg, Laytonville-Leggett, and Mendocino-Anderson CCD's did not appear to involve any 1970 population.

[22]MERCED COUNTY. Annexations were made by Atwater, Dos Palos, Gustine, Livingston, Los Banos, and Merced cities. Changes were made to some CCD boundaries and names; the approximate 1970 populations for the revised CCD's are: Atwater (22,300), Hilmar-Irwin (4,885), Livingston-Delhi (10,638), and Merced (39,503).

[23]MODOC COUNTY. Annexations were made by Alturas city. Changes were made to the CCD boundaries; the approximate 1970 populations for the revised CCD's are: Alturas (3,814) and Surprise Valley (1,259). Minor boundary changes made between Adin-Lookout and Tule Lake CCD's apparently involved no 1970 population.

[24]MONTEREY COUNTY. Marina city was incorporated (1970 population: 25,143). Annexations were made by Carmel-by-the-Sea, Gonzales, Greenfield, King City, Salinas, Monterey, Pacific Grove, Seaside, and Soledad cities. Changes were made to some CCD boundaries and names; the approximate

1970 populations for the revised CCD's are: Carmel (13,360), Greenfield (4,150), King City (5,977), Salinas (63,721), and Seaside-Monterey (118,617).

[25]NAPA COUNTY. Annexations were made by Calistoga and Napa cities. Changes were made to some CCD boundaries and names; the approximate 1970 populations for the revised CCD's are: Angwin (4,693), Napa (65,244), and St. Helena (5,804).

[26]NEVADA COUNTY. Annexations were made by Grass Valley and Nevada City cities. Changes were made to some CCD boundaries; the approximate 1970 populations for the revised CCD's are: Grass Valley (17,625) and Nevada City (6,193).

[27]ORANGE COUNTY. Irvine city was incorporated (1970 population: 7,381). Annexations were made by Anaheim, Brea, Buena Park, Cypress, Fountain Valley, Fullerton, Garden Grove, Irvine, La Habra, La Palma, Los Alamitos, Orange, Placentia, Santa Ana, Seal Beach, Stanton, Tustin, Westminster, Yorba Linda, Costa Mesa, Newport Beach, Huntington Beach, Laguna Beach, San Clemente, and San Juan Capistrano cities. Detachments were made by Anaheim, Brea, Fountain Valley, Fullerton, Garden Grove, Irvine, Los Alamitos, Orange, Seal Beach, Stanton, Westminster, Newport Beach, Huntington Beach, and San Juan Capistrano cities. Changes were made to the CCD boundaries; the approximate 1970 populations for the revised CCD's are: Anaheim-Santa Ana-Garden Grove (959,613), Central Coast (135,002), El Toro (8,489), North Coast (232,319), South Coast (67,753), and Trabuco (18,057).

[28]PLACER COUNTY. Annexations were made by Auburn, Colfax, Rocklin, Roseville, and Lincoln cities. Changes were made to some CCD boundaries; the approximate 1970 populations for the revised CCD's are: Colfax-Summit (8,206), Foresthill-Back Country (1,266), and Lake Tahoe (5,504).

[29]PLUMAS COUNTY. Annexations were made by Portola city. Changes were made to some CCD boundaries; the approximate 1970 populations for the revised CCD's are: Greenville (1,815) and Quincy (5,029).

[30]RIVERSIDE COUNTY. Palm Desert and Rancho Mirage cities were incorporated (1970 populations: 5,915 and 2,767, respectively). Cabazon city was disincorporated. Lake Elsinore city was returned in 1970 as Elsinore. Annexations were made by Indian Wells, Palm Desert, Palm Springs, Rancho Mirage, Coachella, Indio, Corona, Norco, Riverside, Desert Hot Springs, Lake Elsinore, Hemet, San Jacinto, Blythe, Perris, Banning, and Beaumont cities. Areas were detached by Corona and Riverside cities. Changes were made to some CCD boundaries; the approximate 1970 populations for the revised CCD's are: Cathedral City-Palm Desert (21,086), Chuckwalla (4,141), Coachella Valley (38,416), Corona (34,984), Desert Hot Springs (5,911), Elsinore Valley (9,294), Hemet-San Jacinto (34,363), Lake Mathews (2,188), Murrieta (2,773), Norco (14,517), Palm Springs (21,592), Perris Valley (22,447), Riverside (165,954), and San Gorgonio Pass (26,857).

[31]SACRAMENTO COUNTY. Annexations were made by Isleton, Folsom, Galt, and Sacramento cities. Changes were made to some CCD boundaries and names; the approximate 1970 populations for the revised CCD's are: Elk Grove (7,701), Mather (47,941), and Sacramento (557,050).

[32]SAN BENITO COUNTY. Annexations were made by Hollister and San Juan Bautista cities. Changes were made to some CCD boundaries and names; the approximate 1970 populations for the revised CCD's are: Hollister (13,983) and San Juan Bautista (3,663).

[33]SAN BERNARDINO COUNTY. The 1970 populations for the incorporating cities were as follows: Adelanto (2,271), Rancho Cucamonga (19,484), Grand Terrace (5,938), and Loma Linda (6,599). Annexations were made by San Bernardino, Adelanto, Barstow, Victorville, Needles, Chino, Fontana, Montclair, Ontario, Upland, Colton, Grand Terrace, Loma Linda, Redlands, and Rialto cities. Areas were detached by Victorville, Rancho Cucamonga, Upland, and Colton cities. Changes were made to some CCD boundaries and names; the approximate 1970 populations for the revised CCD's are: Arrowhead (10,437), Barstow-Victorville (76,701), Ontario (180,225), San Bernardino (343,781), and Yucaipa (21,477).

[34]SAN DIEGO COUNTY. Lemon Grove city was incorporated (1970 population: 19,794). Annexations were made by Carlsbad, Escondido, Oceanside, San Diego, San Marcos, Vista, Chula Vista, El Cajon, La Mesa, and National City cities. Areas were detached by Carlsbad, Oceanside, and National City cities. Changes were made to some CCD boundaries and names; the approximate 1970 populations for the revised CCD's are: Alpine (3,342), Laguna-Pine Valley (1,959), Oceanside-Escondido (144,330), Palomar-Julian (2,718), Pauma Valley (1,586), Ramona (5,901), San Diego (1,143,210), and Valley Center (3,488).

[35]SAN JOAQUIN COUNTY. Annexations were made by Escalon, Lodi, Manteca, Stockton, Ripon, and Tracy cities. Area was detached by Stockton city. Changes were made to some CCD boundaries and names; the approximate 1970 populations for the revised CCD's are: Lodi (39,832), Stockton (178,820), and Tracy (23,237).

[36]SAN LUIS OBISPO COUNTY. Atascadero city was incorporated (1970 population: 9,408). Annexations were made by Arroyo Grande, Grover City, Pismo Beach, Morro Bay, San Luis Obispo, and El Paso de Robles cities. Area was detached by Pismo Beach city. Changes were made to the CCD boundaries; the approximate 1970 populations for the revised CCD's are: Arroyo Grande (28,062), Atascadero (14,213), Paso Robles (12,139), and San Luis Obispo (36,124). Minor boundary changes to North Coast CCD involved no 1970 population.

[37]SAN MATEO COUNTY. Foster City city was incorporated (1970 population: 9,522). Annexations were made by Belmont, Menlo Park, Redwood City, San Carlos, San Mateo, Brisbane, Half Moon Bay, Burlingame, Colma, Daly City, San Bruno, and South San Francisco cities and Woodside town. Areas were detached by Belmont, Menlo Park, Daly City, and South San Francisco cities. Changes were made to the CCD boundaries and names; the approximate 1970 populations for the revised CCD's are: San Mateo (298,388), South Coastside (12,800), and South San Francisco (246,173).

[38]SANTA BARBARA COUNTY. Annexations were made by Carpinteria, Guadalupe, Lompoc, Santa Barbara, and Santa Maria cities. Changes were made to some CCD boundaries; the approximate 1970 populations for the revised CCD's are: Lompoc Valley (47,729), Santa Barbara (140,466), and Santa Maria Valley (52,772).

[39]SANTA CLARA COUNTY. The county boundaries with Alameda and Santa Cruz counties were changed. Annexations were made by Morgan Hill, San Jose, Gilroy, Campbell, Cupertino, Los Altos, Los Altos Hills, Milpitas, Monte Sereno, Morgan Hill, Mountain View, Palo Alto, Santa Clara, Saratoga, and Sunnyvale cities and Los Gatos town. Areas were detached by San Jose, Gilroy, Campbell, Cupertino, Monte Sereno, and Santa Clara cities and Los Gatos town. Changes were made to some CCD boundaries and names; the approximate 1970 populations for the revised CCD's are: Diablo Range (222), Llagas-Uvas (1,162), San Jose (1,045,112), and West Santa Clara (271).

[40]SANTA CRUZ COUNTY. The county boundary with Santa Clara County was changed. Annexations were made by Capitola, Santa Cruz, Scotts Valley, and Watsonville cities. Area was detached by Watsonville city. Changes were made to the CCD boundaries and names; the approximate 1970 populations for the revised CCD's are: San Lorenzo Valley (9,007), Santa Cruz (83,121), Seaside (1,379), and Watsonville (30,283).

[41]SHASTA COUNTY. Annexations were made by Anderson and Redding cities. Changes were made to some CCD boundaries and names; the approximate 1970 populations for the revised CCD's are: Central Shasta (3,049), Redding-Anderson (65,960), and Southwest Shasta (2,187).

[42]SIERRA COUNTY. Annexations were made by Loyalton city.

[43]SISKIYOU COUNTY. Annexations were made by Dorris, Dunsmuir, Etna, Montague, Mount Shasta, Tulelake, Weed, and Yreka cities and Fort Jones town. Area was detached by Montague city. Yreka city was returned as Yreka City town in 1970. Changes were made to some CCD boundaries and names; the approximate 1970 populations for the revised CCD's are: Butte Valley (1,759), Fort Jones (1,161), Montague (1,872), Mount Shasta (3,724), Weed (4,190), and Yreka (8,148).

[44]SOLANO COUNTY. The county boundary was changed; area was transferred to Yolo County. Annexations were made by Dixon, Vacaville, Fairfield, Suisun City, Vallejo, Rio Vista, and Benicia cities. Area was detached by Fairfield city. Changes were made to some CCD boundaries; the approximate 1970 populations for the revised CCD's are: Fairfield-Suisun (51,078) and Vallejo (83,771).

[45]SONOMA COUNTY. Annexations were made by Cloverdale, Healdsburg, Cotati, Petaluma, Rohnert Park, Santa Rosa, Sebastopol, and Sonoma cities. Area was detached by Sonoma city. Changes were made to some CCD boundaries and names; the approximate 1970 populations for the revised CCD's are: Cloverdale-Geyserville (7,934), Healdsburg (13,408), Petaluma (44,476), Santa Rosa (87,646), and Sonoma (24,138).

[46]STANISLAUS COUNTY. Hughson city was incorporated (1970 population: 2,297). Annexations were made by Hughson, Ceres, Modesto, Riverbank, Newman, Oakdale, Patterson, and Turlock cities. Changes were made to some CCD boundaries; the approximate 1970 populations for the revised CCD's are: Modesto (122,575), Patterson (7,232), Salida (6,094), and Westport (3,260).

[47]SUTTER COUNTY. Annexations were made by Live Oak and Yuba City cities. Changes were made to some CCD boundaries and names; the approximate 1970 populations for the revised CCD's are: Live Oak (4,804), Yuba City (21,613), and Yuba Rural (9,445).

[48]TEHAMA COUNTY. Annexations were made by Corning and Red Bluff cities. Changes were made to some CCD boundaries; the approximate 1970 populations for the revised

CCD's are: East Tehama (2,858) and Red Bluff (19,546). A minor boundary change to West Tehama CCD apparently involved no 1970 population.

[49]TRINITY COUNTY. Changes were made to some CCD boundaries; the approximate 1970 populations for the revised CCD's are: Hayfork (2,347), Lower Trinity (1,287), and Weaverville (3,388).

[50]TULARE COUNTY. Annexations were made by Dinuba, Exeter, Farmersville, Lindsay, Porterville, Tulare, Visalia, and Woodlake cities. Area was detached by Exeter city. Changes were made to some CCD boundaries; the approximate 1970 populations for the revised CCD's are: Exeter (13,297), Ivanhoe (4,321), Porterville (34,346), Tulare (29,112), and Visalia (42,637).

[51]TUOLUMNE COUNTY. Annexations were made by Sonora city.

[52]VENTURA COUNTY. Annexations were made by Camarillo, Thousand Oaks, Fillmore, Oxnard, Ojai, San Buenaventura, Simi Valley, Port Hueneme, and Santa Paula cities. Areas were detached by Camarillo, Oxnard, San Buenaventura, and Simi Valley cities. San Buenaventura city was returned as Ventura in 1970. Changes were made to some CCD boundaries; the approximate 1970 populations for the revised CCD's are: Camarillo (29,442), Las Posas (2,251), Meiners Oaks-Ojai (21,075), Oxnard (103,877), Santa Paula (20,721), Simi Valley (62,231), Thousand Oaks (52,390), and Ventura (70,346).

[53]YOLO COUNTY. The county boundary was changed; area was added from Solano County. Annexations were made by Davis, Winters, and Woodland cities.

[54]YUBA COUNTY. Annexations were made by Marysville and Wheatland cities. Changes were made to some CCD boundaries and names; the approximate 1970 populations for the revised CCD's are: Linda (10,534), Linda Rural (8,995), Marysville (9,542), Marysville Rural (2,993), and Olivehurst (8,945).

Table 5. **Population of Places: 1960 to 1980**

[For changes in boundaries of incorporated places since 1970, see table 4. For meaning of symbols, see Introduction]

Incorporated Places Census Designated Places	Counties	1980	1970	1960
Adelanto city	San Bernardino	2 164	...	...
Alameda city	Alameda	63 852	70 968	63 855
Alamo (CDP)	Contra Costa	8 505	...	...
Albany city	Alameda	15 130	r15 561	14 804
Alhambra city	Los Angeles	64 615	62 125	54 807
Alondra Park (CDP)	Los Angeles	12 096	12 193	...
Alpine (CDP)	San Diego	5 368	1 570	1 044
Altadena (CDP)	Los Angeles	40 510	r42 415	40 568
Alta Hill (CDP)	Nevada	1 229	1 185	1 078
Alta Sierra (CDP)	Nevada	2 168	...	...
Alturas city	Modoc	3 025	2 799	2 819
Alum Rock (CDP)	Santa Clara	16 890	r18 127	18 942
Amador City city	Amador	136	156	202
American Canyon (CDP)	Napa	5 712	...	...
Anaheim city	Orange	219 311	r166 408	104 184
Anderson city	Shasta	7 381	5 492	4 492
Angels city	Calaveras	2 302	1 710	1 121
Angwin (CDP)	Napa	3 526	2 690	...
Antioch city	Contra Costa	42 683	28 060	17 305
Apple Valley (CDP)	San Bernardino	14 305	6 702	...
Aptos (CDP)	Santa Cruz	7 039	8 704	...
Arbuckle (CDP)	Colusa	1 306	1 037	...
Arcadia city	Los Angeles	45 994	r45 138	41 005
Arcata city	Humboldt	12 340	8 985	5 235
Arden-Arcade (CDP)	Sacramento	87 570	82 492	73 352
Armona (CDP)	Kings	2 644	1 392	1 302
Arnold (CDP)	Calaveras	2 385	...	...
Arroyo Grande city	San Luis Obispo	11 290	7 454	3 291
Artesia city	Los Angeles	14 301	14 757	9 993
Arvin city	Kern	6 863	r5 199	...
Ashland (CDP)	Alameda	13 893	14 810	...
Atascadero city	San Luis Obispo	16 232	...	...
Atherton town	San Mateo	7 797	8 085	7 717
Atwater city	Merced	17 530	11 640	7 318
Auburn city	Placer	7 540	6 570	5 586
August (CDP)	San Joaquin	5 445	r6 735	...
Avalon city	Los Angeles	2 022	1 520	1 536
Avenal city	Kings	4 137	...	...
Avocado Heights (CDP)	Los Angeles	11 721	9 810	...
Azusa city	Los Angeles	29 380	25 217	20 497
Bakersfield city	Kern	105 611	69 515	56 848
Urban part		105 005	...	...
Baldwin Park city	Los Angeles	50 554	47 285	33 951
Banning city	Riverside	14 020	12 034	10 250
Barstow city	San Bernardino	17 690	17 442	11 644
Baywood-Los Osos (CDP)	San Luis Obispo	10 933	3 487	...
Beale AFB East (CDP)	Yuba	6 329	7 029	...
Beaumont city	Riverside	6 818	5 484	4 288
Bell city	Los Angeles	25 450	21 836	19 450
Bellflower city	Los Angeles	53 441	r52 334	45 909
Bell Gardens city	Los Angeles	34 117	29 308	...
Belmont city	San Mateo	24 505	r23 538	15 996
Belvedere city	Marin	2 401	2 599	2 148
Benicia city	Solano	15 376	r7 349	6 070
Ben Lomond (CDP)	Santa Cruz	7 238	2 793	1 814
Berkeley city	Alameda	103 328	r114 091	111 268
Bethel Island (CDP)	Contra Costa	1 774	1 398	...
Beverly Hills city	Los Angeles	32 367	33 416	30 817
Big Bear (CDP)	San Bernardino	11 151	5 268	1 562
Biggs city	Butte	1 413	1 115	831
Big Pine (CDP)	Inyo	1 510	...	...
Bishop city	Inyo	3 333	3 498	2 875
Bloomington (CDP)	San Bernardino	12 781	11 957	...
Blue Lake city	Humboldt	1 201	1 112	1 234
Blythe city	Riverside	6 805	7 047	6 023
Bodfish (CDP)	Kern	1 379	...	...
Bolinas (CDP)	Marin	1 225	...	...
Bonadelle Ranchos-Madera Ranchos (CDP)	Madera	3 272	...	...
Bonita (CDP)	San Diego	6 257	...	...
Boron (CDP)	Kern	2 040	1 999	...
Borrego Springs (CDP)	San Diego	1 405	...	...
Boulder Creek (CDP)	Santa Cruz	5 662	1 806	1 306
Boyes Hot Springs (CDP)	Sonoma	4 177	3 558	2 462
Bradbury city	Los Angeles	846	r838	618
Brawley city	Imperial	14 946	13 746	12 703
Brea city	Orange	27 913	18 447	8 487
Brentwood city	Contra Costa	4 434	2 649	2 186
Brisbane city	San Mateo	2 969	3 003	...
Broderick-Bryte (CDP)	Yolo	10 194	12 782	...
Buellton (CDP)	Santa Barbara	2 364	1 402	...
Buena Park city	Orange	64 165	63 646	46 401
Burbank city	Los Angeles	84 625	88 871	90 155
Burlingame city	San Mateo	26 173	27 320	24 036
Burney (CDP)	Shasta	3 187	2 190	1 294
Buttonwillow (CDP)	Kern	1 350	1 193	...
Calexico city	Imperial	14 412	10 625	7 992
California City city	Kern	2 743	1 309	...
Calipatria city	Imperial	2 636	1 824	2 548
Calistoga city	Napa	3 879	1 882	1 514
Calwa (CDP)	Fresno	6 640	5 191	...
Camarillo city	Ventura	37 797	19 219	...
Camarillo Heights (CDP)	Ventura	6 341	5 892	1 704
Cambria (CDP)	San Luis Obispo	3 061	r1 716	...
Cameron Park (CDP)	El Dorado	5 607	...	...
Campbell city	Santa Clara	27 067	r23 797	11 863
Camp Pendleton North (CDP)	San Diego	2 065	11 803	...
Camp Pendleton South (CDP)	San Diego	7 952	13 692	...
Canyon Country (CDP)	Los Angeles	15 728	...	...
Canyon Lake (CDP)	Riverside	2 039	...	...
Capistrano Beach (CDP)	Orange	6 168	4 149	2 026
Capitola city	Santa Cruz	9 095	5 080	2 021
Cardiff-by-the-Sea (CDP)	San Diego	10 054	5 724	3 149
Carlsbad city	San Diego	35 490	14 944	9 253
Carmel-by-the-Sea city	Monterey	4 707	4 525	4 580
Carmel Valley (CDP)	Monterey	4 013	3 026	1 143
Carmichael (CDP)	Sacramento	43 108	37 625	20 455
Carpinteria city	Santa Barbara	10 835	6 982	...
Carson city	Los Angeles	81 221	71 150	...
Caruthers (CDP)	Fresno	1 514	...	...
Casa de Oro-Mount Helix (CDP)	San Diego	19 651	8 723	...
Casitas Springs (CDP)	Ventura	1 038	1 113	...
Castle Park-Otay (CDP)	San Diego	21 049	15 445	...
Castro Valley (CDP)	Alameda	44 011	44 760	37 120
Castroville (CDP)	Monterey	4 396	3 235	2 838
Cathedral City (CDP)	Riverside	4 130	3 640	1 855
Cayucos (CDP)	San Luis Obispo	2 301	1 772	...
Central Valley (CDP)	Shasta	3 424	2 361	2 854
Ceres city	Stanislaus	13 281	6 029	4 406
Cerritos city	Los Angeles	53 020	15 856	3 508
Charter Oak (CDP)	Los Angeles	6 840	...	...
Chemeketa Park-Redwood Estates (CDP)	Santa Clara	1 847	r1 427	1 284
Cherryland (CDP)	Alameda	9 425	9 969	...
Cherry Valley (CDP)	Riverside	5 012	3 165	...
Chester (CDP)	Plumas	1 756	1 531	1 553
Chico city	Butte	26 603	19 580	14 757
Chico North (CDP)	Butte	11 733	6 656	...
Chico West (CDP)	Butte	6 378	4 787	...
China Lake (CDP)	Kern	4 275	11 105	...
Chino city	San Bernardino	40 165	20 411	10 305
Chowchilla city	Madera	5 122	4 349	4 525
Chula Vista city	San Diego	83 927	67 901	42 034
Citrus (CDP)	Los Angeles	12 450	...	...
Citrus Heights (CDP)	Sacramento	85 911	21 760	...
Claremont city	Los Angeles	30 950	r24 776	12 633
Clayton city	Contra Costa	4 325	1 385	...
Clearlake Highlands-Clearlake Park (CDP)	Lake	4 983	2 836	...
Clearlake Oaks (CDP)	Lake	1 610	...	...
Cloverdale city	Sonoma	3 989	3 251	2 848
Clovis city	Fresno	33 021	13 856	5 546
Coachella city	Riverside	9 129	8 353	4 854
Coalinga city	Fresno	6 593	6 161	5 965
Colfax city	Placer	981	798	915
Colma town	San Mateo	395	537	500
Colton city	San Bernardino	21 310	r20 016	18 666
Colusa city	Colusa	4 075	3 842	3 518
Commerce city	Los Angeles	10 509	r10 635	9 555
Compton city	Los Angeles	81 286	r78 547	71 812
Concord city	Contra Costa	103 255	85 164	36 000
Corcoran city	Kings	6 454	5 249	4 976
Corning city	Tehama	4 745	3 573	3 006
Corona city	Riverside	37 791	27 519	13 336
Coronado city	San Diego	16 859	r20 020	18 039
Corte Madera town	Marin	8 074	8 464	5 962
Costa Mesa city	Orange	82 562	72 660	37 550
Cotati city	Sonoma	3 475	1 368	...
Cottonwood (CDP)	Shasta	1 553	1 288	...
Country Club (CDP)	San Joaquin	9 585	...	...
Covelo (CDP)	Mendocino	1 448	...	...
Covina city	Los Angeles	33 751	r30 395	20 124
Crescent City city	Del Norte	3 075	2 586	2 958
Crescent North (CDP)	Del Norte	2 846	3 053	3 086
Crestline (CDP)	San Bernardino	6 715	3 509	...
Cudahy city	Los Angeles	17 984	16 998	...
Culver City city	Los Angeles	38 139	r34 451	32 163
Cupertino city	Santa Clara	34 015	r17 895	3 664
Cutler (CDP)	Tulare	3 149	2 503	2 191
Cutten (CDP)	Humboldt	2 375	2 228	1 572
Cypress city	Orange	40 391	r31 569	1 753
Daly City city	San Mateo	78 519	66 922	44 791
Dana Point (CDP)	Orange	10 602	4 745	1 186
Danville (CDP)	Contra Costa	26 446	...	...
Davis city	Yolo	36 640	23 488	8 910
Deer Park (CDP)	Napa	1 454	...	...
Del Aire (CDP)	Los Angeles	8 487	11 930	...
Delano city	Kern	16 491	14 559	11 913
Delhi (CDP)	Merced	2 832	2 063	1 175
Del Mar city	San Diego	5 017	3 956	3 124
Del Rey (CDP)	Fresno	1 126	...	...
Del Rey Oaks city	Monterey	1 557	1 823	1 831
Denair (CDP)	Stanislaus	2 892	1 128	...
Desert Hot Springs city	Riverside	5 941	2 738	...
Desert View Highlands (CDP)	Los Angeles	2 175	2 172	...
Diamond Bar (CDP)	Los Angeles	28 045	r10 576	...
Diamond Springs (CDP)	El Dorado	2 287	...	...
Dinuba city	Tulare	9 907	7 917	6 103
Discovery Bay (CDP)	Contra Costa	1 326	...	...
Dixon city	Solano	7 541	4 432	2 970
Dorris city	Siskiyou	836	840	973
Dos Palos city	Merced	3 123	2 496	2 028
Downey city	Los Angeles	82 602	r88 573	82 505
Duarte city	Los Angeles	16 766	14 981	13 962

Table 5. **Population of Places: 1960 to 1980**—Con.

[For changes in boundaries of incorporated places since 1970, see table 4. For meaning of symbols, see Introduction]

Incorporated Places Census Designated Places	Counties	1980	1970	1960
Dublin (CDP)	Alameda	13 496	13 641	...
Dunsmuir city	Siskiyou	2 253	2 214	2 873
Eagle Mountain (CDP)	Riverside	1 890	2 453	...
Earlimart (CDP)	Tulare	4 578	3 080	2 897
East Blythe (CDP)	Riverside	1 660	1 252	...
East Compton (CDP)	Los Angeles	6 435	5 853	...
East Hemet (CDP)	Riverside	14 712	8 598	1 936
East La Mirada (CDP)	Los Angeles	9 688	12 339	...
East Los Angeles (CDP)	Los Angeles	110 017	r104 881	104 270
Easton (CDP)	Fresno	1 710	1 065	...
East Palo Alto (CDP)	San Mateo	18 191	r18 727	...
East Porterville (CDP)	Tulare	5 218	4 042	3 538
Edgemont (CDP)	Riverside	5 215	...	...
Edwards AFB (CDP)	Kern	8 554	10 331	...
El Cajon city	San Diego	73 892	52 273	37 618
El Centro city	Imperial	23 996	19 272	16 811
El Cerrito city	Contra Costa	22 731	25 190	25 437
El Dorado Hills (CDP)	El Dorado	3 453	...	...
El Granada (CDP)	San Mateo	3 582	1 473	...
Elk Grove (CDP)	Sacramento	10 959	3 721	2 205
El Monte city	Los Angeles	79 494	r69 892	13 163
El Paso de Robles city	San Luis Obispo	9 163	7 168	6 677
El Rio (CDP)	Ventura	5 674	6 173	6 966
El Segundo city	Los Angeles	13 752	15 620	14 219
El Sobrante (CDP)	Contra Costa	10 535	...	...
El Toro (CDP)	Orange	38 153	8 654	...
El Toro Station (CDP)	Orange	7 632	6 970	...
El Verano (CDP)	Sonoma	2 384	1 753	1 236
Emeryville city	Alameda	3 714	2 681	2 686
Encinitas (CDP)	San Diego	10 796	5 375	2 786
Escalon city	San Joaquin	3 127	2 366	1 763
Escondido city	San Diego	64 355	36 792	16 377
Esparto (CDP)	Yolo	1 303	1 088	...
Etna city	Siskiyou	754	667	596
Eureka city	Humboldt	24 153	24 337	28 137
Exeter city	Tulare	5 606	4 475	4 264
Fairfax city	Marin	7 391	7 661	5 813
Fairfield city	Solano	58 099	44 146	14 968
Fair Oaks (CDP)	Sacramento	22 602	11 256	...
Fallbrook (CDP)	San Diego	14 041	6 945	4 814
Farmersville city	Tulare	5 544	3 456	...
Felton (CDP)	Santa Cruz	4 564	2 062	1 380
Ferndale city	Humboldt	1 367	1 352	1 371
Fetters Hot Springs–Agua Caliente (CDP)	Sonoma	1 675	...	...
Fillmore city	Ventura	9 602	6 285	4 808
Firebaugh city	Fresno	3 740	2 517	2 070
Florence–Graham (CDP)	Los Angeles	48 662	r42 900	38 164
Florin (CDP)	Sacramento	16 523	9 640	...
Folsom city	Sacramento	11 003	5 810	3 925
Fontana city	San Bernardino	37 111	20 673	14 659
Foothill Farms (CDP)	Sacramento	13 700	...	...
Ford City (CDP)	Kern	3 392	3 503	3 926
Foresthill (CDP)	Placer	1 304	...	...
Fort Bragg city	Mendocino	5 019	4 455	4 433
Fort Jones town	Siskiyou	544	515	483
Fortuna city	Humboldt	7 591	4 203	3 523
Foster City city	San Mateo	23 287	...	...
Fountain Valley city	Orange	55 080	r31 886	2 068
Fowler city	Fresno	2 496	2 239	1 892
Frazier Park (CDP)	Kern	1 444	1 167	...
Freedom (CDP)	Santa Cruz	6 416	5 563	4 206
Fremont city	Alameda	131 945	100 869	43 790
Urban part		128 675	99 665	...
Fresno city	Fresno	218 202	r165 655	133 929
Fullerton city	Orange	102 034	r85 987	56 180
Galt city	Sacramento	5 514	3 200	1 868
Gardena city	Los Angeles	45 165	41 021	35 943
Garden Acres (CDP)	San Joaquin	7 361	7 870	...
Garden Grove city	Orange	123 307	r121 155	84 238
George AFB (CDP)	San Bernardino	7 061	7 404	...
Gilroy city	Santa Clara	21 641	r12 684	7 348
Glen Avon (CDP)	Riverside	8 444	5 759	3 416
Glendale city	Los Angeles	139 060	r132 664	119 442
Glendora city	Los Angeles	38 654	r31 380	20 752
Glen Ellen (CDP)	Sonoma	1 014	...	...
Gonzales city	Monterey	2 891	2 575	2 138
Goshen (CDP)	Tulare	1 809	1 324	1 061
Grand Terrace city	San Bernardino	8 498	...	...
Grass Valley city	Nevada	6 697	5 149	4 876
Graton (CDP)	Sonoma	1 286	...	...
Greenacres (CDP)	Kern	5 381	2 116	...
Greenfield city	Monterey	4 181	2 608	1 680
Greenville (CDP)	Plumas	1 537	1 073	1 140
Gridley city	Butte	3 982	3 534	3 343
Grover City city	San Luis Obispo	8 827	5 939	5 210
Guadalupe city	Santa Barbara	3 629	3 145	2 614
Guerneville (CDP)	Sonoma	1 525	...	...
Gustine city	Merced	3 142	2 793	2 300
Hacienda Heights (CDP)	Los Angeles	49 422	35 969	...
Half Moon Bay city	San Mateo	7 282	4 023	1 957
Hamilton City (CDP)	Glenn	1 337	...	...
Hanford city	Kings	20 958	15 179	10 133
Happy Camp (CDP)	Siskiyou	1 110	...	...
Hawaiian Gardens city	Los Angeles	10 548	r9 052	...
Hawthorne city	Los Angeles	56 447	53 304	33 035
Hayfork (CDP)	Trinity	1 788	...	...
Hayward city	Alameda	94 167	93 058	72 700
Urban part		94 013	93 004	...
Healdsburg city	Sonoma	7 217	5 438	4 816
Heber (CDP)	Imperial	2 221	...	...
Hemet city	Riverside	22 454	12 252	5 416
Hercules city	Contra Costa	5 963	252	310
Herlong (CDP)	Lassen	1 188	...	...
Hermosa Beach city	Los Angeles	18 070	17 412	16 115
Hesperia (CDP)	San Bernardino	13 540	4 592	...
Hidden Hills city	Los Angeles	1 760	1 529	...
Highland (CDP)	San Bernardino	10 908	12 669	...
Hillsborough city	San Mateo	10 451	8 753	7 554
Hilmar–Irwin (CDP)	Merced	1 706	...	...
Hollister city	San Benito	11 488	7 663	6 071
Holtville city	Imperial	4 399	3 496	3 080
Home Garden (CDP)	Kings	1 495	2 494	...
Home Gardens (CDP)	Riverside	5 783	5 116	1 541
Homeland (CDP)	Riverside	2 616	1 187	...
Hughson city	Stanislaus	2 943	...	...
Huntington Beach city	Orange	170 505	115 960	11 492
Huntington Park city	Los Angeles	46 223	33 744	29 920
Huron city	Fresno	2 768	1 525	1 269
Idyllwild–Pine Cove (CDP)	Riverside	2 959	...	...
Imperial city	Imperial	3 451	3 094	2 658
Imperial Beach city	San Diego	22 689	20 244	17 773
Indian Wells city	Riverside	1 394	760	...
Urban part		1 243	...	...
Indio city	Riverside	21 611	14 459	9 745
Industry city	Los Angeles	664	r712	778
Inglewood city	Los Angeles	94 245	89 985	63 390
Ione city	Amador	2 207	2 369	1 118
Irvine city	Orange	62 134	...	...
Irwindale city	Los Angeles	1 030	784	1 518
Isleton city	Sacramento	914	909	1 039
Ivanhoe (CDP)	Tulare	2 684	1 595	1 616
Jackson city	Amador	2 331	1 924	1 852
Jamestown (CDP)	Tuolumne	2 206	...	...
Jamul (CDP)	San Diego	1 826	...	...
Johnson Park (CDP)	Shasta	1 008	...	...
Joshua Tree (CDP)	San Bernardino	2 083	1 211	...
Julian (CDP)	San Diego	1 320	...	...
Kelseyville (CDP)	Lake	1 567	...	...
Kensington (CDP)	Contra Costa	5 342	5 823	...
Kerman city	Fresno	4 002	2 667	1 970
Kernville (CDP)	Kern	1 660	...	...
Kettleman City (CDP)	Kings	1 051	...	...
King City city	Monterey	5 495	3 717	2 937
Kings Beach (CDP)	Placer	1 942	...	...
Kingsburg city	Fresno	5 115	3 843	3 093
La Canada Flintridge city	Los Angeles	20 153	...	...
La Crescenta–Montrose (CDP)	Los Angeles	16 531	r19 620	...
Ladera Heights (CDP)	Los Angeles	6 647	r6 535	...
Lafayette city	Contra Costa	20 879	20 484	...
Laguna Beach city	Orange	17 901	14 550	9 288
Laguna Hills (CDP)	Orange	33 600	13 676	...
Laguna Niguel (CDP)	Orange	12 237	4 644	...
Lagunitas–Forest Knolls (CDP)	Marin	1 465	...	...
La Habra city	Orange	45 232	41 350	25 136
La Habra Heights city	Los Angeles	4 786	...	...
Lake Arrowhead (CDP)	San Bernardino	6 272	2 682	...
Lake Elsinore city	Riverside	5 982	3 530	2 432
Lake Isabella (CDP)	Kern	3 428	...	...
Lakeland Village (CDP)	Riverside	2 796	1 724	3 539
Lakeport city	Lake	3 675	3 005	2 303
Lakeside (CDP)	San Diego	23 921	11 991	...
Lakewood city	Los Angeles	74 654	r83 025	67 126
La Mesa city	San Diego	50 308	39 178	30 441
La Mirada city	Los Angeles	40 986	30 808	22 444
Lamont (CDP)	Kern	9 616	7 007	6 177
Lancaster city	Los Angeles	48 027	...	...
La Palma city	Orange	15 399	9 687	622
La Puente city	Los Angeles	30 882	31 092	24 723
La Quinta (CDP)	Riverside	3 328	...	...
La Riviera (CDP)	Sacramento	10 906	...	...
Larkspur city	Marin	11 064	10 487	5 710
La Selva Beach (CDP)	Santa Cruz	1 603	1 171	...
Las Lomas (CDP)	Monterey	1 740	...	...
Lathrop (CDP)	San Joaquin	3 717	2 137	1 123
Laton (CDP)	Fresno	1 100	1 071	1 052
La Verne city	Los Angeles	23 508	12 965	6 516
Lawndale city	Los Angeles	23 460	24 825	21 740
Laytonville (CDP)	Mendocino	1 096	...	...
Lemon Grove city	San Diego	20 780	...	...
Lemoore city	Kings	8 832	4 219	2 561
Lemoore Station (CDP)	Kings	5 888	r9 210	...
Lennox (CDP)	Los Angeles	18 445	16 121	31 224
Lenwood (CDP)	San Bernardino	2 974	3 834	2 407
Leucadia (CDP)	San Diego	9 478	...	...
Lincoln city	Placer	4 132	3 176	3 197
Lincoln Village (CDP)	San Joaquin	6 476	r6 112	...
Linda (CDP)	Yuba	10 225	7 731	6 129
Lindsay city	Tulare	6 924	5 206	5 397
Live Oak city	Sutter	3 103	2 645	2 276
Live Oak (CDP)	Santa Cruz	11 482	6 443	3 518
Livermore city	Alameda	48 349	37 703	16 058
Livingston city	Merced	5 326	2 588	2 188
Lockeford (CDP)	San Joaquin	1 852	...	...

Table 5. **Population of Places: 1960 to 1980**—Con.

[For changes in boundaries of incorporated places since 1970, see table 4. For meaning of symbols, see Introduction]

Incorporated Places Census Designated Places	Counties	1980	1970	1960
Lodi city	San Joaquin	35 221	28 691	22 229
Loma Linda city	San Bernardino	10 694	...	...
Lomita city	Los Angeles	18 807	19 784	...
Lompoc city	Santa Barbara	26 267	25 284	14 415
London (CDP)	Tulare	7 257	...	...
Lone Pine (CDP)	Inyo	1 684	1 241	1 310
Long Beach city	Los Angeles	361 334	'358 879	344 168
Loomis (CDP)	Placer	1 284	1 108	...
Los Alamitos city	Orange	11 529	11 346	4 312
Los Altos city	Santa Clara	25 769	'25 062	19 696
Los Altos Hills city	Santa Clara	7 421	'6 871	3 412
Los Angeles city	Los Angeles	2 966 850	'2811801	2 479 015
Los Banos city	Merced	10 341	9 188	5 272
Los Gatos town	Santa Clara	26 906	'22 613	9 036
Los Molinos (CDP)	Tehama	1 241	...	...
Lower Lake (CDP)	Lake	1 043	...	...
Loyalton city	Sierra	1 030	945	936
Lucas Valley–Marinwood (CDP)	Marin	6 409	...	...
Lucerne (CDP)	Lake	1 767	1 300	...
Lynwood city	Los Angeles	48 548	'43 354	31 614
McCloud (CDP)	Siskiyou	1 656	1 643	2 140
McFarland city	Kern	5 151	4 177	3 686
McKinleyville (CDP)	Humboldt	7 772	...	...
Madera city	Madera	21 732	16 044	14 430
Madera Acres (CDP)	Madera	2 173	...	...
Mammoth Lakes (CDP)	Mono	3 929	...	...
Manhattan Beach city	Los Angeles	31 542	35 352	33 934
Manteca city	San Joaquin	24 925	13 845	8 242
March AFB (CDP)	Riverside	3 607	2 002	...
Maricopa city	Kern	946	740	648
Marina city	Monterey	20 647	...	...
Marina Del Rey (CDP)	Los Angeles	8 065	...	...
Mariposa (CDP)	Mariposa	1 150	...	...
Martinez city	Contra Costa	22 582	16 506	9 604
Marysville city	Yuba	9 898	9 353	9 553
Mather AFB (CDP)	Sacramento	5 245	7 027	...
Mayflower Village (CDP)	Los Angeles	5 017	...	...
Maywood city	Los Angeles	21 810	16 996	14 588
Meadow Vista (CDP)	Placer	2 683	...	...
Mecca (CDP)	Riverside	1 698	...	...
Meiners Oaks–Mira Monte (CDP)	Ventura	9 512	7 025	...
Mendocino (CDP)	Mendocino	1 008	...	...
Mendota city	Fresno	5 038	2 705	2 099
Menlo Park city	San Mateo	26 369	'26 826	26 957
Merced city	Merced	36 499	22 670	20 068
Millbrae city	San Mateo	20 058	'20 920	15 873
Mill Valley city	Marin	12 967	12 942	10 411
Milpitas city	Santa Clara	37 820	'26 561	6 572
Miro Loma (CDP)	Riverside	8 707	8 482	3 982
Mission Hills (CDP)	Santa Barbara	2 797	2 699	...
Mission Viejo (CDP)	Orange	50 666	11 933	...
Modesto city	Stanislaus	106 602	61 712	36 585
Mojave (CDP)	Kern	2 886	2 573	1 845
Mono Vista (CDP)	Tuolumne	1 154	...	...
Monrovia city	Los Angeles	30 531	'30 562	27 079
Montague city	Siskiyou	1 285	890	782
Montara (CDP)	San Mateo	1 972	1 459	...
Montclair city	San Bernardino	22 628	22 546	13 546
Montebello city	Los Angeles	52 929	42 807	32 097
Monterey city	Monterey	27 558	26 302	22 618
Monterey Park city	Los Angeles	54 338	49 166	37 821
Monte Rio (CDP)	Sonoma	1 137	...	...
Monte Sereno city	Santa Clara	3 434	'2 847	1 506
Moorpark (CDP)	Ventura	4 030	3 380	2 902
Moraga Town city	Contra Costa	15 014	...	...
Moreno (CDP)	Riverside	1 175	...	...
Morgan Hill city	Santa Clara	17 060	'5 579	3 151
Morongo Valley (CDP)	San Bernardino	1 137	...	...
Morro Bay city	San Luis Obispo	9 064	7 109	...
Moss Beach (CDP)	San Mateo	1 868	...	...
Mountain View city	Santa Clara	58 655	'54 132	30 889
Mountain View Acres (CDP)	San Bernardino	1 686	...	...
Mount Shasta city	Siskiyou	2 837	'2 256	1 936
Mulberry (CDP)	Butte	1 946	1 795	2 643
Murphys (CDP)	Calaveras	1 183	...	...
Murrieta Hot Springs (CDP)	Riverside	1 091	...	...
Muscoy (CDP)	San Bernardino	6 188	7 091	...
Myrtletown (CDP)	Humboldt	3 959	3 922	3 634
Napa city	Napa	50 879	'36 103	22 170
National City city	San Diego	48 772	43 184	32 771
Nebo Center (CDP)	San Bernardino	1 749	1 828	...
Needles city	San Bernardino	4 120	4 051	4 590
Nevada City city	Nevada	2 431	2 314	2 353
Newark city	Alameda	32 126	27 153	9 884
Newhall (CDP)	Los Angeles	12 029	9 651	4 705
Newman city	Stanislaus	2 785	2 505	2 148
Newport Beach city	Orange	62 556	'49 582	26 564
Niland (CDP)	Imperial	1 042	...	...
Nipomo (CDP)	San Luis Obispo	5 247	3 642	...
Norco city	Riverside	21 126	14 511	...
North Auburn (CDP)	Placer	7 619	2 089	...
North Edwards (CDP)	Kern	1 107	...	...
North Fair Oaks (CDP)	San Mateo	10 308	9 740	...
North Highlands (CDP)	Sacramento	37 825	31 854	21 271
Norwalk city	Los Angeles	85 286	'90 164	88 739
Novato city	Marin	43 916	31 006	17 881
Nuevo (CDP)	Riverside	1 628	...	...
Oakdale city	Stanislaus	8 474	6 594	4 980
Oakhurst (CDP)	Madera	1 959	...	...
Oakland city	Alameda	339 337	361 561	367 548
Oakley (CDP)	Contra Costa	2 816	1 306	...
Oak View (CDP)	Ventura	4 671	4 872	2 448
Oceano (CDP)	San Luis Obispo	4 478	2 564	1 317
Oceanside city	San Diego	76 698	40 494	24 971
Oildale (CDP)	Kern	23 382	20 879	...
Ojai city	Ventura	6 816	5 591	4 495
Olivehurst (CDP)	Yuba	8 929	8 100	4 835
Ontario city	San Bernardino	88 820	64 118	46 617
Opal Cliffs (CDP)	Santa Cruz	5 041	5 425	3 825
Orange city	Orange	91 788	'77 365	26 444
Orange Cove city	Fresno	4 026	3 392	2 885
Orangevale (CDP)	Sacramento	20 585	16 493	...
Orinda (CDP)	Contra Costa	16 825	6 790	5 568
Orland city	Glenn	4 031	2 884	2 534
Orosi (CDP)	Tulare	4 076	2 757	1 048
Oroville city	Butte	8 683	7 536	6 115
Oxnard city	Ventura	108 195	71 225	40 265
Pacifica city	San Mateo	36 866	36 020	20 995
Pacific Grove city	Monterey	15 755	13 505	12 121
Pajaro (CDP)	Monterey	1 426	1 407	1 273
Palermo (CDP)	Butte	2 572	1 966	...
Palmdale city	Los Angeles	12 277	8 511	...
Palmdale East (CDP)	Los Angeles	2 920	3 560	...
Palm Desert city	Riverside	11 801	...	...
Palm Springs city	Riverside	32 271	20 936	13 468
Urban part		32 250	...	...
Palo Alto city	Santa Clara	55 225	'56 040	52 287
Urban part		54 846	55 768	...
Palos Verdes Estates city	Los Angeles	14 376	'13 631	9 564
Paradise city	Butte	22 571	...	...
Paramount city	Los Angeles	36 407	34 734	27 249
Parksdale (CDP)	Madera	1 267	...	...
Parkway–Sacramento South (CDP)	Sacramento	26 815	28 574	...
Parkwood (CDP)	Madera	1 146	...	...
Parlier city	Fresno	2 902	1 993	1 366
Pasadena city	Los Angeles	118 550	'112 951	116 407
Patterson city	Stanislaus	3 908	3 147	2 246
Penn Valley (CDP)	Nevada	1 032	...	...
Perris city	Riverside	6 827	4 228	2 950
Petaluma city	Sonoma	33 834	24 870	14 035
Pico Rivera city	Los Angeles	53 459	54 170	49 150
Piedmont city	Alameda	10 498	10 917	11 117
Pine Grove (CDP)	Shasta	1 049	...	...
Pine Hills (CDP)	Humboldt	2 686	...	...
Pinole city	Contra Costa	14 253	'13 266	6 064
Piru (CDP)	Ventura	1 284	...	...
Pismo Beach city	San Luis Obispo	5 364	4 043	1 762
Pittsburg city	Contra Costa	33 034	'21 423	19 062
Pixley (CDP)	Tulare	2 488	1 584	1 327
Placentia city	Orange	35 041	21 948	5 861
Placerville city	El Dorado	6 739	5 416	4 439
Planada (CDP)	Merced	2 406	2 056	1 704
Pleasant Hill city	Contra Costa	25 124	24 610	...
Pleasanton city	Alameda	35 160	18 328	4 203
Plymouth city	Amador	699	501	489
Point Arena city	Mendocino	425	424	596
Point Dume (CDP)	Los Angeles	2 438	...	...
Point Mugu (CDP)	Ventura	2 701	3 351	...
Pollock Pines (CDP)	El Dorado	1 941	...	...
Pomona city	Los Angeles	92 742	87 384	67 157
Poplar–Cotton Center (CDP)	Tulare	1 295	1 239	1 478
Porterville city	Tulare	19 707	12 602	7 991
Port Hueneme city	Ventura	17 803	14 295	11 067
Portola city	Plumas	1 885	1 625	1 874
Portola Valley town	San Mateo	3 939	'4 996	...
Poway (CDP)	San Diego	32 263	9 422	1 921
Project City (CDP)	Shasta	1 657	1 431	...
Quartz Hill (CDP)	Los Angeles	7 421	4 935	3 325
Quincy–East Quincy (CDP)	Plumas	4 451	3 343	...
Rainbow (CDP)	San Diego	1 092	...	...
Ramona (CDP)	San Diego	8 173	3 554	2 449
Rancho Cordova (CDP)	Sacramento	42 881	30 451	7 429
Rancho Cucamonga city	San Bernardino	55 250	...	...
Rancho Mirage city	Riverside	6 281	...	...
Urban part		6 257	...	...
Rancho Palos Verdes city	Los Angeles	36 577	...	...
Rancho Santa Fe (CDP)	San Diego	4 014	...	...
Red Bluff city	Tehama	9 490	7 676	7 202
Redding city	Shasta	41 995	16 659	12 773
Redlands city	San Bernardino	43 619	36 355	26 829
Redondo Beach city	Los Angeles	57 102	'57 451	46 986
Redway (CDP)	Humboldt	1 094	...	...
Redwood City city	San Mateo	54 951	55 686	46 290
Reedley city	Fresno	11 071	8 131	5 850
Rialto city	San Bernardino	37 474	28 370	18 567
Richgrove (CDP)	Tulare	1 398	1 023	...
Richmond city	Contra Costa	74 676	79 043	71 854
Ridgecrest city	Kern	15 929	7 629	...
Rio Dell city	Humboldt	2 687	2 817	...
Rio del Mar (CDP)	Santa Cruz	7 067	...	...
Rio Linda (CDP)	Sacramento	7 359	7 524	2 189
Rio Vista city	Solano	3 142	3 135	2 616
Ripon city	San Joaquin	3 509	2 679	1 894
Riverbank city	Stanislaus	5 695	3 949	2 786

Table 5. **Population of Places: 1960 to 1980**—Con.

[For changes in boundaries of incorporated places since 1970, see table 4. For meaning of symbols, see Introduction]

Incorporated Places Census Designated Places	Counties	1980	1970	1960
Riverdale (CDP)	Fresno	1 866	1 722	1 012
Riverside city	Riverside	170 876	140 089	84 332
Rocklin city	Placer	7 344	3 039	1 495
Rodeo (CDP)	Contra Costa	8 286	5 356	...
Rohnert Park city	Sonoma	22 965	6 133	...
Rolling Hills city	Los Angeles	2 049	2 050	1 664
Rolling Hills Estates city	Los Angeles	7 701	[6] 735	3 941
Romoland (CDP)	Riverside	1 349	...	...
Rosamond (CDP)	Kern	2 869	2 281	...
Roseland (CDP)	Sonoma	7 915	5 105	4 510
Rosemead city	Los Angeles	42 604	40 972	15 476
Rosemont (CDP)	Sacramento	18 888	...	...
Roseville city	Placer	24 347	[18] 221	13 421
Urban part		23 682	17 806	...
Ross town	Marin	2 801	2 742	2 551
Rossmoor (CDP)	Orange	10 457	12 922	...
Rowland Heights (CDP)	Los Angeles	28 252	16 881	...
Rubidoux (CDP)	Riverside	16 763	13 969	...
Sacramento city	Sacramento	275 741	[257] 105	191 667
St. Helena city	Napa	4 898	3 173	2 722
Salinas city	Monterey	80 479	58 896	28 957
San Andreas (CDP)	Calaveras	1 912	1 564	1 416
San Anselmo town	Marin	12 053	13 031	11 584
San Bernardino city	San Bernardino	117 490	[106] 869	91 922
San Bruno city	San Mateo	35 417	36 254	29 063
San Buenaventura (Ventura) city	Ventura	74 393	[57] 964	29 114
San Carlos city	San Mateo	24 710	[26] 053	21 370
San Clemente city	Orange	27 325	17 063	8 527
Sand City city	Monterey	182	212	...
Sand Hill (CDP)	Contra Costa	2 606	...	...
San Diego city	San Diego	875 538	[697] 471	573 224
Urban part		847 494	693 931	...
San Dimas city	Los Angeles	24 014	15 692	...
San Fernando city	Los Angeles	17 731	16 571	16 093
San Francisco city	San Francisco	678 974	715 674	740 316
San Gabriel city	Los Angeles	30 072	[29] 336	22 561
Sanger city	Fresno	12 542	10 088	8 072
San Jacinto city	Riverside	7 098	4 385	2 553
San Joaquin city	Fresno	1 930	1 506	879
San Jose city	Santa Clara	629 442	[459] 913	204 196
San Juan Bautista city	San Benito	1 276	1 164	1 046
San Juan Capistrano city	Orange	18 959	3 781	...
San Leandro city	Alameda	63 952	68 698	65 962
San Lorenzo (CDP)	Alameda	20 545	24 633	23 773
San Luis Obispo city	San Luis Obispo	34 252	28 036	20 437
San Marcos city	San Diego	17 479	3 896	...
San Marino city	Los Angeles	13 307	14 177	13 658
San Martin (CDP)	Santa Clara	1 731	[1] 429	1 162
San Mateo city	San Mateo	77 561	78 991	69 870
San Pablo city	Contra Costa	19 750	21 461	19 687
San Rafael city	Marin	44 700	38 977	20 460
San Ramon (CDP)	Contra Costa	22 356	4 084	...
Santa Ana city	Orange	203 713	[155] 710	100 350
Santa Barbara city	Santa Barbara	74 414	70 215	58 768
Santa Clara city	Santa Clara	87 746	[86] 118	58 880
Santa Cruz city	Santa Cruz	41 483	32 076	25 596
Santa Fe Springs city	Los Angeles	14 520	14 750	16 342
Santa Maria city	Santa Barbara	39 685	32 749	20 027
Santa Monica city	Los Angeles	88 314	88 289	83 249
Santa Paula city	Ventura	20 552	18 001	13 279
Santa Rosa city	Sonoma	83 320	50 006	31 027
Santa Ynez (CDP)	Santa Barbara	3 335	...	...
Santee (CDP)	San Diego	47 080	21 107	...
Saratoga city	Santa Clara	29 261	[26] 810	14 861
Saugus–Bouquet Canyon (CDP)	Los Angeles	16 283	4 860	...
Sausalito city	Marin	7 338	6 158	5 331
Scotts Valley city	Santa Cruz	6 891	3 621	...
Seal Beach city	Orange	25 975	24 441	6 994
Searles Valley (CDP)	San Bernardino	3 439	3 828	...
Seaside city	Monterey	36 567	[36] 883	19 353
Sebastopol city	Sonoma	5 595	3 993	2 694
Sedco Hills (CDP)	Riverside	2 678	...	...
Seeley (CDP)	Imperial	1 058	...	...
Selma city	Fresno	10 942	7 459	6 934
Shafter city	Kern	7 010	5 327	4 576
Shingle Springs (CDP)	El Dorado	1 268	...	...
Short Acres (CDP)	Kings	1 266	1 476	1 364
Sierra Madre city	Los Angeles	10 837	12 140	9 732
Signal Hill city	Los Angeles	5 734	[5] 588	4 627
Simi Valley city	Ventura	77 500	[59] 832	...
Solana Beach (CDP)	San Diego	13 047	5 023	...
Soledad city	Monterey	5 928	[4] 222	2 837
Solvang (CDP)	Santa Barbara	3 091	2 004	1 325
Sonoma city	Sonoma	6 054	[4] 259	3 023
Sonora city	Tuolumne	3 247	3 100	2 725
Soquel (CDP)	Santa Cruz	6 212	5 795	...
South El Monte city	Los Angeles	16 623	13 443	4 850
South Gate city	Los Angeles	66 784	56 909	53 831
South Laguna (CDP)	Orange	6 013	2 566	2 000
South Lake Tahoe city	El Dorado	20 681	12 921	...
South Modesto (CDP)	Stanislaus	12 492	7 889	5 465
South Oroville (CDP)	Butte	7 246	4 111	3 704
South Pasadena city	Los Angeles	22 681	22 979	19 706
South San Francisco city	San Mateo	49 393	46 646	39 418
South San Gabriel (CDP)	Los Angeles	5 421	5 051	...
South San Jose Hills (CDP)	Los Angeles	16 049	12 386	...
South Taft (CDP)	Kern	2 073	2 214	1 910
South Turlock (CDP)	Stanislaus	1 700	1 762	1 577
South Whittier (CDP)	Los Angeles	43 815	46 641	...
South Yuba City (CDP)	Sutter	7 530	5 352	3 200
Spring Valley (CDP)	San Diego	40 191	[29] 666	...
Stanford (CDP)	Santa Clara	11 045	8 691	...
Stanton city	Orange	23 723	[18] 186	11 163
Stockton city	San Joaquin	149 779	[109] 963	86 321
Strathmore (CDP)	Tulare	1 955	1 221	1 095
Suisun City city	Solano	11 087	2 917	2 470
Summit City (CDP)	Shasta	1 136	...	...
Sun City (CDP)	Riverside	8 460	5 519	...
Sunnymead (CDP)	Riverside	11 554	6 708	3 404
Sunnyside–Tahoe City (CDP)	Placer	1 836	1 394	...
Sunnyvale city	Santa Clara	106 618	[95] 976	52 898
Susanville city	Lassen	6 520	6 608	5 598
Sutter (CDP)	Sutter	2 225	1 488	1 219
Sutter Creek city	Amador	1 705	1 508	1 161
Taft city	Kern	5 316	4 285	3 822
Taft Heights (CDP)	Kern	2 111	2 108	2 661
Talmage (CDP)	Mendocino	1 514	...	...
Tamalpais–Homestead Valley (CDP)	Marin	8 511	...	...
Tara Hills–Montalvin Manor (CDP)	Contra Costa	9 471	...	...
Tehachapi city	Kern	4 126	4 211	3 161
Tehama city	Tehama	365	317	261
Temecula (CDP)	Riverside	1 783	...	...
Temple City city	Los Angeles	28 972	[31] 034	...
Terra Bella (CDP)	Tulare	1 807	1 037	...
Thermalito (CDP)	Butte	4 961	4 217	...
Thousand Oaks city	Ventura	77 072	[35] 873	...
Thousand Palms (CDP)	Riverside	1 718	...	...
Tiburon town	Marin	6 685	6 209	...
Tierra Buena (CDP)	Sutter	2 374	...	...
Tipton (CDP)	Tulare	1 185	...	...
Torrance city	Los Angeles	129 881	[134] 968	100 991
Tracy city	San Joaquin	18 428	14 724	11 289
Trinidad city	Humboldt	379	300	289
Truckee (CDP)	Nevada	2 389	1 392	...
Tulare city	Tulare	22 526	16 235	13 824
Tulare East (CDP)	Tulare	2 168	2 361	1 342
Tulare Northwest (CDP)	Tulare	1 936	1 950	...
Tulelake city	Siskiyou	783	857	950
Tuolumne City (CDP)	Tuolumne	1 708	1 365	1 403
Turlock city	Stanislaus	26 287	13 992	9 116
Tustin city	Orange	32 317	22 190	2 006
Tustin Foothills (CDP)	Orange	26 174	[26] 699	...
Twain Harte (CDP)	Tuolumne	1 369	1 484	...
Twentynine Palms (CDP)	San Bernardino	7 465	5 667	...
Twentynine Palms Base (CDP)	San Bernardino	7 079	5 647	...
Twin Lakes (CDP)	Santa Cruz	4 502	3 012	1 849
Ukiah city	Mendocino	12 035	10 095	9 900
Union City city	Alameda	39 406	14 724	6 618
Urban part		39 403	14 709	...
Upland city	San Bernardino	47 647	32 551	15 918
Vacaville city	Solano	43 367	21 690	10 898
Valencia (CDP)	Los Angeles	12 163	4 243	...
Valinda (CDP)	Los Angeles	18 700	18 837	...
Vallejo city	Solano	80 303	[71] 710	60 877
Valle Vista (CDP)	Riverside	5 474	...	...
Valley Center (CDP)	San Diego	1 242	...	...
Vandenberg AFB (CDP)	Santa Barbara	8 136	13 193	...
Vandenberg Village (CDP)	Santa Barbara	5 839	4 874	...
Vernon city	Los Angeles	90	261	229
Victorville city	San Bernardino	14 220	10 845	...
View Park–Windsor Hills (CDP)	Los Angeles	12 101	12 268	...
Villa Park city	Orange	7 137	2 723	...
Vine Hill–Pacheco (CDP)	Contra Costa	6 129	...	...
Visalia city	Tulare	49 729	[27] 130	15 791
Vista city	San Diego	35 834	24 688	...
Walnut city	Los Angeles	12 478	5 992	934
Walnut Creek city	Contra Costa	53 643	39 844	9 903
Walnut Creek West (CDP)	Contra Costa	5 893	8 330	...
Walnut Park (CDP)	Los Angeles	11 811	8 925	...
Wasco city	Kern	9 613	8 269	6 841
Waterford city	Stanislaus	2 683	2 243	...
Watsonville city	Santa Cruz	23 543	[14] 719	13 293
Weaverville (CDP)	Trinity	2 787	1 489	1 736
Weed city	Siskiyou	2 879	2 983	...
Weed Patch (CDP)	Kern	1 553	...	...
West Athens (CDP)	Los Angeles	8 531	[13] 311	...
West Carson (CDP)	Los Angeles	17 997	[15] 918	...
West Compton (CDP)	Los Angeles	5 907	[5] 605	...
West Covina city	Los Angeles	80 291	68 034	50 645
West Hollywood (CDP)	Los Angeles	35 703	[34] 622	28 870
Westminster city	Orange	71 133	[60] 076	25 750
Westmont (CDP)	Los Angeles	27 916	29 310	...
Westmorland city	Imperial	1 590	1 175	1 404
West Parlier (CDP)	Fresno	2 811	...	...
West Pittsburg (CDP)	Contra Costa	8 773	5 969	5 188
West Puente Valley (CDP)	Los Angeles	20 445	20 733	...
West Sacramento (CDP)	Yolo	10 875	12 002	...
West Whittier–Los Nietos (CDP)	Los Angeles	21 001	20 845	...
Westwood (CDP)	Lassen	2 081	1 862	1 209
Wheatland city	Yuba	1 474	1 280	813
Whittier city	Los Angeles	69 717	72 863	33 663
Williams city	Colusa	1 655	1 571	1 370
Willits city	Mendocino	4 008	3 091	3 410
Willowbrook (CDP)	Los Angeles	30 845	[32] 328	...

Table 5. **Population of Places: 1960 to 1980**—Con.

[For changes in boundaries of incorporated places since 1970, see table 4. For meaning of symbols, see Introduction]

Incorporated Places Census Designated Places	Counties	1980	1970	1960
Willows city	Glenn	4 777	4 085	4 139
Winters city	Yolo	2 652	2 419	1 700
Winton (CDP)	Merced	4 995	3 393	...
Wofford Heights (CDP)	Kern	2 112	...	...
Woodacre (CDP)	Marin	1 300	...	...
Woodbridge (CDP)	San Joaquin	1 672	1 397	...
Woodlake city	Tulare	4 343	3 371	2 623
Woodland city	Yolo	30 235	20 677	13 524
Woodside town	San Mateo	5 291	4 734	3 592
Woodville (CDP)	Tulare	1 507	1 031	1 045
Wrightwood (CDP)	San Bernardino	2 511	...	...
Yermo (CDP)	San Bernardino	1 092	1 304	...
Yorba Linda city	Orange	28 254	11 856	...
Yosemite Valley (CDP)	Mariposa	1 073	...	...
Yountville city	Napa	2 893	2 332	...
Yreka city	Siskiyou	5 916	5 394	4 759
Yuba City city	Sutter	18 736	13 986	11 507
Yucaipa (CDP)	San Bernardino	23 345	19 284	...
Yucca Valley (CDP)	San Bernardino	8 294	3 893	...

Table 6. **Rank and Population of Incorporated Places of 5,000 or More in 1980: 1980 and 1970**

[For changes in boundaries of incorporated places since 1970, see table 4. For meaning of symbols, see Introduction]

Incorporated Places	Counties	1980 rank	Population 1980	Population 1970
Los Angeles city	Los Angeles	1	2 966 850	'2811801
San Diego city	San Diego	2	875 538	'697 471
San Francisco city	San Francisco	3	678 974	715 674
San Jose city	Santa Clara	4	629 442	'459 913
Long Beach city	Los Angeles	5	361 334	'358 879
Oakland city	Alameda	6	339 337	361 561
Sacramento city	Sacramento	7	275 741	'257 105
Anaheim city	Orange	8	219 311	'166 408
Fresno city	Fresno	9	218 202	'165 655
Santa Ana city	Orange	10	203 713	'155 710
Riverside city	Riverside	11	170 876	140 089
Huntington Beach city	Orange	12	170 505	115 960
Stockton city	San Joaquin	13	149 779	'109 963
Glendale city	Los Angeles	14	139 060	'132 664
Fremont city	Alameda	15	131 945	100 869
Torrance city	Los Angeles	16	129 881	'134 968
Garden Grove city	Orange	17	123 307	'121 155
Pasadena city	Los Angeles	18	118 550	'112 951
San Bernardino city	San Bernardino	19	117 490	'106 869
Oxnard city	Ventura	20	108 195	71 225
Sunnyvale city	Santa Clara	21	106 618	'95 976
Modesto city	Stanislaus	22	106 602	61 712
Bakersfield city	Kern	23	105 611	69 515
Berkeley city	Alameda	24	103 328	'114 091
Concord city	Contra Costa	25	103 255	85 164
Fullerton city	Orange	26	102 034	'85 987
Inglewood city	Los Angeles	27	94 245	89 985
Hayward city	Alameda	28	94 167	93 058
Pomona city	Los Angeles	29	92 742	87 384
Orange city	Orange	30	91 788	'77 365
Ontario city	San Bernardino	31	88 820	64 118
Santa Monica city	Los Angeles	32	88 314	88 289
Santa Clara city	Santa Clara	33	87 746	'86 118
Norwalk city	Los Angeles	34	85 286	'90 164
Burbank city	Los Angeles	35	84 625	88 871
Chula Vista city	San Diego	36	83 927	67 901
Santa Rosa city	Sonoma	37	83 320	50 006
Downey city	Los Angeles	38	82 602	'88 573
Costa Mesa city	Orange	39	82 562	72 660
Compton city	Los Angeles	40	81 286	'78 547
Carson city	Los Angeles	41	81 221	71 150
Salinas city	Monterey	42	80 479	58 896
Vallejo city	Solano	43	80 303	'71 710
West Covina city	Los Angeles	44	80 291	68 034
El Monte city	Los Angeles	45	79 494	'69 892
Daly City city	San Mateo	46	78 519	66 922
San Mateo city	San Mateo	47	77 561	78 991
Simi Valley city	Ventura	48	77 500	'59 832
Thousand Oaks city	Ventura	49	77 072	'35 873
Oceanside city	San Diego	50	76 698	40 494
Richmond city	Contra Costa	51	74 676	79 043
Lakewood city	Los Angeles	52	74 654	'83 025
Santa Barbara city	Santa Barbara	53	74 414	70 215
San Buenaventura (Ventura) city	Ventura	54	74 393	'57 964
El Cajon city	San Diego	55	73 892	52 273
Westminster city	Orange	56	71 133	'60 076
Whittier city	Los Angeles	57	69 717	72 863
South Gate city	Los Angeles	58	66 784	56 909
Alhambra city	Los Angeles	59	64 615	62 125
Escondido city	San Diego	60	64 355	36 792
Buena Park city	Orange	61	64 165	63 646
San Leandro city	Alameda	62	63 952	68 698
Alameda city	Alameda	63	63 852	70 968
Newport Beach city	Orange	64	62 556	'49 582
Irvine city	Orange	65	62 134	...
Mountain View city	Santa Clara	66	58 655	'54 132
Fairfield city	Solano	67	58 099	44 146
Redondo Beach city	Los Angeles	68	57 102	'57 451
Hawthorne city	Los Angeles	69	56 447	53 304
Rancho Cucamonga city	San Bernardino	70	55 250	...
Palo Alto city	Santa Clara	71	55 225	'56 040
Fountain Valley city	Orange	72	55 080	'31 886
Redwood City city	San Mateo	73	54 951	55 686
Monterey Park city	Los Angeles	74	54 338	49 166
Walnut Creek city	Contra Costa	75	53 643	39 844
Pico Rivera city	Los Angeles	76	53 459	54 170
Bellflower city	Los Angeles	77	53 441	'52 334
Cerritos city	Los Angeles	78	53 020	15 856
Montebello city	Los Angeles	79	52 929	42 807
Napa city	Napa	80	50 879	'36 103
Baldwin Park city	Los Angeles	81	50 554	47 285
La Mesa city	San Diego	82	50 308	39 178
Visalia city	Tulare	83	49 729	'27 130
South San Francisco city	San Mateo	84	49 393	46 646
National City city	San Diego	85	48 772	43 184
Lynwood city	Los Angeles	86	48 548	'43 354
Livermore city	Alameda	87	48 349	37 703
Lancaster city	Los Angeles	88	48 027	...
Upland city	San Bernardino	89	47 647	32 551
Huntington Park city	Los Angeles	90	46 223	33 744
Arcadia city	Los Angeles	91	45 994	'45 138
La Habra city	Orange	92	45 232	41 350
Gardena city	Los Angeles	93	45 165	41 021
San Rafael city	Marin	94	44 700	38 977
Novato city	Marin	95	43 916	31 006
Redlands city	San Bernardino	96	43 619	36 355
Vacaville city	Solano	97	43 367	21 690
Antioch city	Contra Costa	98	42 683	28 060
Rosemead city	Los Angeles	99	42 604	40 972
Redding city	Shasta	100	41 995	16 659
Santa Cruz city	Santa Cruz	101	41 483	32 076
La Mirada city	Los Angeles	102	40 986	30 808
Cypress city	Orange	103	40 391	'31 569
Chino city	San Bernardino	104	40 165	20 411
Santa Maria city	Santa Barbara	105	39 685	32 749
Union City city	Alameda	106	39 406	14 724
Glendora city	Los Angeles	107	38 654	'31 380
Culver City city	Los Angeles	108	38 139	'34 451
Milpitas city	Santa Clara	109	37 820	'26 561
Camarillo city	Ventura	110	37 797	19 219
Corona city	Riverside	111	37 791	27 519
Rialto city	San Bernardino	112	37 474	28 370
Fontana city	San Bernardino	113	37 111	20 673
Pacifica city	San Mateo	114	36 866	36 020
Davis city	Yolo	115	36 640	23 488
Rancho Palos Verdes city	Los Angeles	116	36 577	...
Seaside city	Monterey	117	36 567	'36 883
Merced city	Merced	118	36 499	22 670
Paramount city	Los Angeles	119	36 407	34 734
Vista city	San Diego	120	35 834	24 688
Carlsbad city	San Diego	121	35 490	14 944
San Bruno city	San Mateo	122	35 417	36 254
Lodi city	San Joaquin	123	35 221	28 691
Pleasanton city	Alameda	124	35 160	18 328
Placentia city	Orange	125	35 041	21 948
San Luis Obispo city	San Luis Obispo	126	34 252	28 036
Bell Gardens city	Los Angeles	127	34 117	29 308
Cupertino city	Santa Clara	128	34 015	'17 895
Petaluma city	Sonoma	129	33 834	24 870
Covina city	Los Angeles	130	33 751	'30 395
Pittsburg city	Contra Costa	131	33 034	'21 423
Clovis city	Fresno	132	33 021	13 856
Beverly Hills city	Los Angeles	133	32 367	33 416
Tustin city	Orange	134	32 317	'22 190
Palm Springs city	Riverside	135	32 271	20 936
Newark city	Alameda	136	32 126	27 153
Manhattan Beach city	Los Angeles	137	31 542	35 352
Claremont city	Los Angeles	138	30 950	'24 776
La Puente city	Los Angeles	139	30 882	31 092
Monrovia city	Los Angeles	140	30 531	'30 562
Woodland city	Yolo	141	30 235	20 677
San Gabriel city	Los Angeles	142	30 072	'29 336
Azusa city	Los Angeles	143	29 380	25 217
Saratoga city	Santa Clara	144	29 261	'26 810
Temple City city	Los Angeles	145	28 972	'31 034
Yorba Linda city	Orange	146	28 254	11 856
Brea city	Orange	147	27 913	18 447
Monterey city	Monterey	148	27 558	26 302
San Clemente city	Orange	149	27 325	17 063
Campbell city	Santa Clara	150	27 067	'23 797
Los Gatos town	Santa Clara	151	26 906	'22 613
Chico city	Butte	152	26 603	19 580
Menlo Park city	San Mateo	153	26 369	'26 826
Turlock city	Stanislaus	154	26 287	13 992
Lompoc city	Santa Barbara	155	26 267	25 284
Burlingame city	San Mateo	156	26 173	27 320
Seal Beach city	Orange	157	25 975	24 441
Los Altos city	Santa Clara	158	25 769	'25 062
Bell city	Los Angeles	159	25 450	21 836
Pleasant Hill city	Contra Costa	160	25 124	24 610
Manteca city	San Joaquin	161	24 925	13 845
San Carlos city	San Mateo	162	24 710	'26 053
Belmont city	San Mateo	163	24 505	'23 538
Roseville city	Placer	164	24 347	'18 221
Eureka city	Humboldt	165	24 153	24 337
San Dimas city	Los Angeles	166	24 014	15 692
El Centro city	Imperial	167	23 996	19 272
Stanton city	Orange	168	23 723	'18 186
Watsonville city	Santa Cruz	169	23 543	'14 719
La Verne city	Los Angeles	170	23 508	12 965
Lawndale city	Los Angeles	171	23 460	24 825
Foster City city	San Mateo	172	23 287	...
Rohnert Park city	Sonoma	173	22 965	6 133
El Cerrito city	Contra Costa	174	22 731	25 190
Imperial Beach city	San Diego	175	22 689	20 244
South Pasadena city	Los Angeles	176	22 681	22 979
Montclair city	San Bernardino	177	22 628	22 546
Martinez city	Contra Costa	178	22 582	16 506
Paradise city	Butte	179	22 571	...
Tulare city	Tulare	180	22 526	16 235
Hemet city	Riverside	181	22 454	12 252
Maywood city	Los Angeles	182	21 810	16 996
Madera city	Madera	183	21 732	16 044
Gilroy city	Santa Clara	184	21 641	'12 684
Indio city	Riverside	185	21 611	14 459
Colton city	San Bernardino	186	21 310	'20 016
Norco city	Riverside	187	21 126	14 511
Hanford city	Kings	188	20 958	15 179
Lafayette city	Contra Costa	189	20 879	20 484
Lemon Grove city	San Diego	190	20 780	...
South Lake Tahoe city	El Dorado	191	20 681	12 921
Marina city	Monterey	192	20 647	...
Santa Paula city	Ventura	193	20 552	18 001
La Canada Flintridge city	Los Angeles	194	20 153	...

Table 6. **Rank and Population of Incorporated Places of 5,000 or More in 1980: 1980 and 1970**—Con.

[For changes in boundaries of incorporated places since 1970, see table 4. For meaning of symbols, see Introduction]

Incorporated Places	Counties	1980 rank	Population 1980	Population 1970
Millbrae city	San Mateo	195	20 058	'20 920
San Pablo city	Contra Costa	196	19 750	21 461
Porterville city	Tulare	197	19 707	12 602
San Juan Capistrano city	Orange	198	18 959	3 781
Lomita city	Los Angeles	199	18 807	19 784
Yuba City city	Sutter	200	18 736	13 986
Tracy city	San Joaquin	201	18 428	14 724
Hermosa Beach city	Los Angeles	202	18 070	17 412
Cudahy city	Los Angeles	203	17 984	16 998
Laguna Beach city	Orange	204	17 901	14 550
Port Hueneme city	Ventura	205	17 803	14 295
San Fernando city	Los Angeles	206	17 731	16 571
Barstow city	San Bernardino	207	17 690	17 442
Atwater city	Merced	208	17 530	11 640
San Marcos city	San Diego	209	17 479	3 896
Morgan Hill city	Santa Clara	210	17 060	'5 579
Coronado city	San Diego	211	16 859	'20 020
Duarte city	Los Angeles	212	16 766	14 981
South El Monte city	Los Angeles	213	16 623	13 443
Delano city	Kern	214	16 491	14 559
Atascadero city	San Luis Obispo	215	16 232	...
Ridgecrest city	Kern	216	15 929	7 629
Pacific Grove city	Monterey	217	15 755	13 505
La Palma city	Orange	218	15 399	9 687
Benicia city	Solano	219	15 376	'7 349
Albany city	Alameda	220	15 130	'15 561
Moraga Town city	Contra Costa	221	15 014	...
Brawley city	Imperial	222	14 946	13 746
Santa Fe Springs city	Los Angeles	223	14 520	14 750
Calexico city	Imperial	224	14 412	10 625
Palos Verdes Estates city	Los Angeles	225	14 376	'13 631
Artesia city	Los Angeles	226	14 301	14 757
Pinole city	Contra Costa	227	14 253	'13 266
Victorville city	San Bernardino	228	14 220	10 845
Banning city	Riverside	229	14 020	12 034
El Segundo city	Los Angeles	230	13 752	15 620
San Marino city	Los Angeles	231	13 307	14 177
Ceres city	Stanislaus	232	13 281	6 029
Mill Valley city	Marin	233	12 967	12 942
Sanger city	Fresno	234	12 542	10 088
Walnut city	Los Angeles	235	12 478	5 992
Arcata city	Humboldt	236	12 340	8 985
Palmdale city	Los Angeles	237	12 277	8 511
San Anselmo town	Marin	238	12 053	13 031
Ukiah city	Mendocino	239	12 035	10 095
Palm Desert city	Riverside	240	11 801	...
Los Alamitos city	Orange	241	11 529	11 346
Hollister city	San Benito	242	11 488	7 663
Arroyo Grande city	San Luis Obispo	243	11 290	7 454
Suisun City city	Solano	244	11 087	2 917
Reedley city	Fresno	245	11 071	8 131
Larkspur city	Marin	246	11 064	10 487
Folsom city	Sacramento	247	11 003	5 810
Selma city	Fresno	248	10 942	7 459
Sierra Madre city	Los Angeles	249	10 837	12 140
Carpinteria city	Santa Barbara	250	10 835	6 982
Loma Linda city	San Bernardino	251	10 694	...
Hawaiian Gardens city	Los Angeles	252	10 548	'9 052
Commerce city	Los Angeles	253	10 509	'10 635
Piedmont city	Alameda	254	10 498	10 917
Hillsborough city	San Mateo	255	10 451	8 753
Los Banos city	Merced	256	10 341	9 188
Dinuba city	Tulare	257	9 907	7 917
Marysville city	Yuba	258	9 898	9 353
Wasco city	Kern	259	9 613	8 269
Fillmore city	Ventura	260	9 602	6 285
Red Bluff city	Tehama	261	9 490	7 676
El Paso de Robles city	San Luis Obispo	262	9 163	7 168
Coachella city	Riverside	263	9 129	8 353
Capitola city	Santa Cruz	264	9 095	5 080
Morro Bay city	San Luis Obispo	265	9 064	7 109
Lemoore city	Kings	266	8 832	4 219
Grover City city	San Luis Obispo	267	8 827	5 939
Oroville city	Butte	268	8 683	7 536
Grand Terrace city	San Bernardino	269	8 498	...
Oakdale city	Stanislaus	270	8 474	6 594
Corte Madera town	Marin	271	8 074	8 464
Atherton town	San Mateo	272	7 797	8 085
Rolling Hills Estates city	Los Angeles	273	7 701	'6 735
Fortuna city	Humboldt	274	7 591	4 203
Dixon city	Solano	275	7 541	4 432
Auburn city	Placer	276	7 540	6 570
Los Altos Hills city	Santa Clara	277	7 421	'6 871
Fairfax city	Marin	278	7 391	7 661
Anderson city	Shasta	279	7 381	5 492
Rocklin city	Placer	280	7 344	3 039
Sausalito city	Marin	281	7 338	6 158
Half Moon Bay city	San Mateo	282	7 282	4 023
Healdsburg city	Sonoma	283	7 217	5 438
Villa Park city	Orange	284	7 137	2 723
San Jacinto city	Riverside	285	7 098	4 385
Shafter city	Kern	286	7 010	5 327
Lindsay city	Tulare	287	6 924	5 206
Scotts Valley city	Santa Cruz	288	6 891	3 621
Arvin city	Kern	289	6 863	'5 199
Perris city	Riverside	290	6 827	4 228
Beaumont city	Riverside	291	6 818	5 484
Ojai city	Ventura	292	6 816	5 591
Blythe city	Riverside	293	6 805	7 047
Placerville city	El Dorado	294	6 739	5 416
Grass Valley city	Nevada	295	6 697	5 149
Tiburon town	Marin	296	6 685	6 209
Coalinga city	Fresno	297	6 593	6 161
Susanville city	Lassen	298	6 520	6 608
Corcoran city	Kings	299	6 454	5 249
Rancho Mirage city	Riverside	300	6 281	...
Sonoma city	Sonoma	301	6 054	'4 259
Lake Elsinore city	Riverside	302	5 982	3 530
Hercules city	Contra Costa	303	5 963	252
Desert Hot Springs city	Riverside	304	5 941	2 738
Soledad city	Monterey	305	5 928	'4 222
Yreka city	Siskiyou	306	5 916	5 394
Signal Hill city	Los Angeles	307	5 734	'5 588
Riverbank city	Stanislaus	308	5 695	3 949
Exeter city	Tulare	309	5 606	4 475
Sebastopol city	Sonoma	310	5 595	3 993
Farmersville city	Tulare	311	5 544	3 456
Galt city	Sacramento	312	5 514	3 200
King City city	Monterey	313	5 495	3 717
Pismo Beach city	San Luis Obispo	314	5 364	4 043
Livingston city	Merced	315	5 326	2 588
Taft city	Kern	316	5 316	4 285
Woodside town	San Mateo	317	5 291	'4 734
McFarland city	Kern	318	5 151	4 177
Chowchilla city	Madera	319	5 122	4 349
Kingsburg city	Fresno	320	5 115	3 843
Mendota city	Fresno	321	5 038	2 705
Fort Bragg city	Mendocino	322	5 019	4 455
Del Mar city	San Diego	323	5 017	3 956

Table 7. **Population by Size of Place: 1980 and 1970**

[Portions of certain cities may be classified as rural, see appendix A for explanation. For meaning of symbols, see Introduction]

The State Urbanized Areas	1980				1970			
	Places	Population	Percent of total population	Percent distribution	Places	Population	Percent of total population	Percent distribution
THE STATE								
Total	**781**	**23 667 902**	**100.0**	...	**689**	**19 971 069**	**100.0**	...
Urban	**618**	**21 607 606**	**91.3**	**100.0**	**553**	**18 144 552**	**90.9**	**100.0**
Inside urbanized areas	394	19 771 903	83.5	91.5	321	16 281 113	81.6	89.7
Central cities	35	8 112 281	34.3	37.5	29	7 347 926	36.8	40.5
Cities of—								
1,000,000 or more	1	2 966 850	12.5	13.7	1	2 816 061	14.1	15.5
500,000 to 1,000,000	3	2 155 910	9.1	10.0	2	1 409 605	7.1	7.8
250,000 to 500,000	3	976 412	4.1	4.5	4	1 418 557	7.1	7.8
100,000 to 250,000	7	976 149	4.1	4.5	7	963 782	4.8	5.3
50,000 to 100,000	8	576 156	2.4	2.7	9	560 563	2.8	3.1
Less than 50,000	13	460 804	1.9	2.1	6	179 358	0.9	1.0
Urban fringe	359	11 659 622	49.3	54.0	292	8 933 187	44.8	49.2
Places of 2,500 or more	341	10 610 363	44.8	49.1	280	7 860 963	39.4	43.3
100,000 or more	13	1 758 254	7.4	8.1	7	818 037	4.1	4.5
50,000 to 100,000	51	3 606 698	15.2	16.7	39	2 826 922	14.2	15.6
25,000 to 50,000	79	2 850 031	12.0	13.2	60	2 083 941	10.4	11.5
10,000 to 25,000	112	1 829 236	7.7	8.5	97	1 647 002	8.3	9.1
5,000 to 10,000	73	515 374	2.2	2.4	64	440 341	2.2	2.4
2,500 to 5,000	13	50 770	0.2	0.2	13	44 720	0.2	0.2
Places of less than 2,500	18	23 791	0.1	0.1	12	11 760	0.1	0.1
2,000 to 2,500	3	6 824	–	–	1	2 050	–	–
1,500 to 2,000	6	10 332	–	–	2	3 352	–	–
1,000 to 1,500	4	4 458	–	–	3	3 598	–	–
Less than 1,000	5	2 177	–	–	6	2 760	–	–
Other urban	...	1 025 468	4.3	4.7	...	1 060 464	5.3	5.8
Outside urbanized areas	224	1 835 703	7.8	8.5	232	1 863 439	9.3	10.3
Places of—								
25,000 or more	9	302 602	1.3	1.4	10	327 595	1.6	1.8
10,000 to 25,000	42	682 149	2.9	3.2	46	698 665	3.5	3.9
5,000 to 10,000	72	500 021	2.1	2.3	64	445 766	2.2	2.5
2,500 to 5,000	101	350 931	1.5	1.6	112	391 413	2.0	2.2
Rural	**163**	**2 060 296**	**8.7**	**100.0**	**136**	**1 808 582**	**9.1**	**100.0**
Places of 1,000 to 2,500	151	245 274	1.0	11.9	120	200 742	1.0	11.1
2,000 to 2,500	33	73 963	0.3	3.6	35	77 951	0.4	4.3
1,500 to 2,000	52	90 213	0.4	4.4	32	55 508	0.3	3.1
1,000 to 1,500	66	81 098	0.3	3.9	53	67 283	0.3	3.7
Places of less than 1,000	12	7 762	–	0.4	16	10 217	0.1	0.6
Other rural	...	1 807 260	7.6	87.7	...	1 597 623	8.0	88.3
URBANIZED AREAS								
Total	**29**	**19 771 903**	**83.5**	**100.0**	**18**	**16 281 113**	**81.6**	**100.0**
Areas of—								
1,000,000 or more	4	15 618 438	66.0	79.0	4	13 562 712	68.0	83.3
500,000 to 1,000,000	2	1 501 441	6.3	7.6	2	1 217 329	6.1	7.5
250,000 to 500,000	2	709 246	3.0	3.6	1	262 908	1.3	1.6
100,000 to 250,000	7	1 104 662	4.7	5.6	5	817 062	4.1	5.0
Less than 100,000	14	838 116	3.5	4.2	6	421 102	2.1	2.6

Table 8. **Population by Urban and Rural Residence: 1930 to 1980**

[Portions of certain cities may be classified as rural, see appendix A for explanation. For meaning of symbols, see Introduction]

Size of Place	1980	1970	1960	1950 Current urban definition	1950 Previous urban definition	1940	1930
NUMBER OF PLACES							
Urban	**618**	**553**	**403**	**261**	**212**	**167**	**155**
Places of 2,500 or more	600	541	388	253	212	167	155
1,000,000 or more	1	1	1	1	1	1	1
500,000 to 1,000,000	3	2	2	1	1	1	1
250,000 to 500,000	3	4	2	3	3	1	1
100,000 to 250,000	20	14	10	3	4	3	2
50,000 to 100,000	59	48	28	11	11	7	6
25,000 to 50,000	99	75	55	17	17	13	10
10,000 to 25,000	156	144	98	75	70	34	28
5,000 to 10,000	145	128	70	50	44	51	48
2,500 to 5,000	114	125	122	92	61	56	58
Places of less than 2,500	18	12	15	8	...	...	...
Rural	**163**	**136**	**166**	**168**	**95**	**119**	**125**
Places of 1,000 to 2,500	151	120	147	148	71	81	77
Places of less than 1,000	12	16	19	20	24	38	48
Cumulative summary:							
Places of—							
1,000,000 or more	1	1	1	1	1	1	1
500,000 or more	4	3	3	2	2	2	2
250,000 or more	7	7	5	5	5	3	3
100,000 or more	27	21	15	8	9	6	5
50,000 or more	86	69	43	19	20	13	11
25,000 or more	185	144	98	36	37	26	21
10,000 or more	341	288	196	111	107	60	49
5,000 or more	486	416	266	161	151	111	97
2,500 or more	600	541	388	253	212	167	155
POPULATION							
Urban	**27 607 606**	**18 144 552**	**13 573 155**	**8 539 420**	**7 208 825**	**4 902 265**	**4 160 596**
Places of 2,500 or more	20 558 347	17 072 328	12 128 174	7 303 968	7 208 825	4 902 265	4 160 596
1,000,000 or more	2 966 850	2 816 061	2 479 015	1 970 358	1 970 358	1 504 277	1 238 048
500,000 to 1,000,000	2 155 910	1 409 605	1 313 540	775 357	775 357	634 536	634 394
250,000 to 500,000	976 412	1 418 557	711 716	969 729	969 729	302 163	284 063
100,000 to 250,000	2 734 403	1 781 819	1 286 704	355 954	465 613	473 570	290 027
50,000 to 100,000	4 182 854	3 387 485	1 934 560	833 184	833 184	487 349	424 845
25,000 to 50,000	3 572 247	2 570 243	1 872 487	595 664	604 154	433 723	339 764
10,000 to 25,000	2 552 575	2 366 318	1 595 959	1 129 347	1 061 828	476 485	409 460
5,000 to 10,000	1 015 395	886 107	494 343	342 996	307 175	385 575	342 421
2,500 to 5,000	401 701	436 133	439 850	331 379	221 427	204 587	197 574
Places of less than 2,500	23 791	11 760	18 993	8 946	...	...	...
Other urban	1 025 468	1 060 464	1 425 988	1 226 506	...	...	...
Rural	**2 060 296**	**1 808 582**	**2 144 049**	**2 046 803**	**3 377 398**	**2 005 122**	**1 516 655**
Places of 1,000 to 2,500	245 274	200 742	241 237	249 664	125 074	132 213	123 864
Places of less than 1,000	7 762	10 217	12 148	12 097	13 821	23 564	30 420
Other rural	1 807 260	1 597 623	1 890 664	1 785 042	3 238 503	1 849 345	1 362 371
PERCENT OF TOTAL POPULATION							
Urban	**(NA)**	**(NA)**	**86.4**	**80.7**	**68.1**	**71.0**	**73.3**
Places of 2,500 or more	(NA)	85.6	77.2	69.0	68.1	71.0	73.3
1,000,000 or more	12.5	14.1	15.8	18.6	18.6	21.8	21.8
500,000 to 1,000,000	9.1	7.1	8.4	7.3	7.3	9.2	11.2
250,000 to 500,000	4.1	7.1	4.5	9.2	9.2	4.4	5.0
100,000 to 250,000	11.6	8.9	8.2	3.4	4.4	6.9	5.1
50,000 to 100,000	17.7	17.0	12.3	7.9	7.9	7.1	7.5
25,000 to 50,000	15.1	12.9	11.9	5.6	5.7	6.3	6.0
10,000 to 25,000	10.8	11.9	10.2	10.7	10.0	6.9	7.2
5,000 to 10,000	4.3	4.4	3.1	3.2	2.9	5.6	6.0
2,500 to 5,000	1.7	2.2	2.8	3.1	2.1	3.0	3.5
Places of less than 2,500	0.1	0.1	0.1	0.1	...	...	...
Other urban	4.3	5.3	9.1	11.6	...	...	...
Rural	**8.7**	**9.1**	**13.6**	**19.3**	**31.9**	**29.0**	**26.7**
Places of 1,000 to 2,500	1.0	1.0	1.5	2.4	1.2	1.9	2.2
Places of less than 1,000	–	0.1	0.1	0.1	0.1	0.3	0.5
Other rural	7.6	8.0	12.0	16.9	30.6	26.8	24.0

Table 9. **Population Inside and Outside Standard Metropolitan Statistical Areas (SMSA's) by Urban and Rural Residence: 1980**

[Portions of certain cities may be classified as rural, see appendix A for explanation. Place partly outside an SMSA is counted where larger part of population is located; population, however, is tabulated where located. For meaning of symbols, see Introduction]

The State Inside SMSA's Outside SMSA's	Total population	Inside places										Outside places
		Total		Incorporated places						Census designated places		
				Total		Central cities of SMSA's		Other				
		Number	Population	Number	Population	Number	Population	Number	Population	Number	Population	
THE STATE												
Total	**23 667 902**	**781**	**20 868 491**	**422**	**17 903 371**	**37**	**8 669 365**	**385**	**9 234 006**	**359**	**2 965 120**	**2 799 411**
Urban	**21 607 606**	**618**	**20 582 138**	**390**	**17 826 275**	**37**	**8 640 715**	**353**	**9 185 560**	**228**	**2 755 863**	**1 025 468**
Inside urbanized areas	19 771 903	394	18 746 435	253	16 462 083	34	8 572 215	219	7 889 868	141	2 284 352	1 025 468
Central cities	8 112 281	35	8 112 281	35	8 112 281	29	7 856 761	6	255 520	–	–	...
Cities of—												
1,000,000 or more	2 966 850	1	2 966 850	1	2 966 850	1	2 966 850	–	–	–	–	...
500,000 to 1,000,000	2 155 910	3	2 155 910	3	2 155 910	3	2 155 910	–	–	–	–	...
250,000 to 500,000	976 412	3	976 412	3	976 412	3	976 412	–	–	–	–	...
100,000 to 250,000	976 149	7	976 149	7	976 149	7	976 149	–	–	–	–	...
50,000 to 100,000	576 156	8	576 156	8	576 156	7	499 084	1	77 072	–	–	...
Less than 50,000	460 804	13	460 804	13	460 804	8	282 356	5	178 448	–	–	...
Urban fringe	11 659 622	359	10 634 154	218	8 349 802	5	715 454	213	7 634 348	141	2 284 352	1 025 468
Places of 2,500 or more	10 610 363	341	10 610 363	207	8 337 585	5	715 454	202	7 622 131	134	2 272 778	...
100,000 or more	1 758 254	13	1 758 254	12	1 648 237	3	546 331	9	1 101 906	1	110 017	...
50,000 to 100,000	3 606 698	51	3 606 698	48	3 382 551	2	169 123	46	3 213 428	3	224 147	...
25,000 to 50,000	2 850 031	79	2 850 031	58	2 078 314	–	–	58	2 078 314	21	771 717	...
10,000 to 25,000	1 829 236	112	1 829 236	61	1 057 703	–	–	61	1 057 703	51	771 533	...
5,000 to 10,000	515 374	73	515 374	19	136 630	...	...	19	136 630	54	378 744	...
2,500 to 5,000	50 770	13	50 770	9	34 150	...	...	9	34 150	4	16 620	...
Places of less than 2,500	23 791	18	23 791	11	12 217	...	...	11	12 217	7	11 574	...
2,000 to 2,500	6 824	3	6 824	2	4 450	...	...	2	4 450	1	2 374	...
1,500 to 2,000	10 332	6	10 332	2	3 317	...	...	2	3 317	4	7 015	...
1,000 to 1,500	4 458	4	4 458	2	2 273	...	...	2	2 273	2	2 185	...
Less than 1,000	2 177	5	2 177	5	2 177	...	...	5	2 177	–	–	...
Other urban	1 025 468	...	...	...	...	...	...	...	...	...	...	1 025 468
Outside urbanized areas	1 835 703	224	1 835 703	137	1 364 192	3	68 500	134	1 295 692	87	471 511	...
Places of—												
25,000 or more	302 602	9	302 602	9	302 602	1	26 267	8	276 335	–	–	...
10,000 to 25,000	682 149	42	682 149	33	563 655	2	42 233	31	521 422	9	118 494	...
5,000 to 10,000	500 021	72	500 021	48	331 123	...	...	48	331 123	24	168 898	...
2,500 to 5,000	350 931	101	350 931	47	166 812	...	...	47	166 812	54	184 119	...
Rural	**2 060 296**	**163**	**286 353**	**32**	**77 096**	...	**28 650**	**32**	**48 446**	**131**	**209 257**	**1 773 943**
Places of 1,000 to 2,500	245 274	151	245 274	20	36 017	...	...	20	36 017	131	209 257	...
2,000 to 2,500	73 963	33	73 963	8	18 206	...	...	8	18 206	25	55 757	...
1,500 to 2,000	90 213	52	90 213	5	8 765	...	...	5	8 765	47	81 448	...
1,000 to 1,500	81 098	66	81 098	7	9 046	...	...	7	9 046	59	72 052	...
Places of less than 1,000	7 762	12	7 762	12	7 762	...	...	12	7 762	–	–	...
Other rural	1 807 260	...	33 317	...	33 317	...	28 650	...	4 667	...	...	1 773 943
INSIDE SMSA's												
Total	**22 468 714**	**638**	**20 196 677**	**349**	**17 397 641**	**37**	**8 669 365**	**312**	**8 728 276**	**289**	**2 799 036**	**2 272 037**
Urban	**21 045 082**	**549**	**20 020 024**	**340**	**17 349 984**	**37**	**8 640 715**	**303**	**8 709 269**	**209**	**2 670 040**	**1 025 058**
Inside urbanized areas	19 771 493	394	18 746 435	253	16 462 083	34	8 572 215	219	7 889 868	141	2 284 352	1 025 058
Central cities	8 112 281	35	8 112 281	35	8 112 281	29	7 856 761	6	255 520	–	–	...
Cities of—												
1,000,000 or more	2 966 850	1	2 966 850	1	2 966 850	1	2 966 850	–	–	–	–	...
500,000 to 1,000,000	2 155 910	3	2 155 910	3	2 155 910	3	2 155 910	–	–	–	–	...
250,000 to 500,000	976 412	3	976 412	3	976 412	3	976 412	–	–	–	–	...
100,000 to 250,000	976 149	7	976 149	7	976 149	7	976 149	–	–	–	–	...
50,000 to 100,000	576 156	8	576 156	8	576 156	7	499 084	1	77 072	–	–	...
Less than 50,000	460 804	13	460 804	13	460 804	8	282 356	5	178 448	–	–	...
Urban fringe	11 659 212	359	10 634 154	218	8 349 802	5	715 454	213	7 634 348	141	2 284 352	1 025 058
Places of 2,500 or more	10 610 363	341	10 610 363	207	8 337 585	5	715 454	202	7 622 131	134	2 272 778	...
100,000 or more	1 758 254	13	1 758 254	12	1 648 237	3	546 331	9	1 101 906	1	110 017	...
50,000 to 100,000	3 606 698	51	3 606 698	48	3 382 551	2	169 123	46	3 213 428	3	224 147	...
25,000 to 50,000	2 850 031	79	2 850 031	58	2 078 314	–	–	58	2 078 314	21	771 717	...
10,000 to 25,000	1 829 236	112	1 829 236	61	1 057 703	–	–	61	1 057 703	51	771 533	...
5,000 to 10,000	515 374	73	515 374	19	136 630	...	...	19	136 630	54	378 744	...
2,500 to 5,000	50 770	13	50 770	9	34 150	...	...	9	34 150	4	16 620	...
Places of less than 2,500	23 791	18	23 791	11	12 217	...	...	11	12 217	7	11 574	...
2,000 to 2,500	6 824	3	6 824	2	4 450	...	...	2	4 450	1	2 374	...
1,500 to 2,000	10 332	6	10 332	2	3 317	...	...	2	3 317	4	7 015	...
1,000 to 1,500	4 458	4	4 458	2	2 273	...	...	2	2 273	2	2 185	...
Less than 1,000	2 177	5	2 177	5	2 177	...	...	5	2 177	–	–	...
Other urban	1 025 058	...	...	...	...	...	...	...	...	...	...	1 025 058
Outside urbanized areas	1 273 589	155	1 273 589	87	887 901	3	68 500	84	819 401	68	385 688	...
Places of—												
25,000 or more	231 851	7	231 851	7	231 851	1	26 267	6	205 584	–	–	...
10,000 to 25,000	439 082	27	439 082	19	331 521	2	42 233	17	289 288	8	107 561	...
5,000 to 10,000	369 383	53	369 383	33	224 999	...	...	33	224 999	20	144 384	...
2,500 to 5,000	233 273	68	233 273	28	99 530	...	...	28	99 530	40	133 743	...
Rural	**1 423 632**	**89**	**176 653**	**9**	**47 657**	...	**28 650**	**9**	**19 007**	**80**	**128 996**	**1 246 979**
Places of 1,000 to 2,500	140 495	86	140 495	6	11 499	...	...	6	11 499	80	128 996	...
2,000 to 2,500	37 447	17	37 447	3	6 682	...	...	3	6 682	14	30 765	...
1,500 to 2,000	57 763	33	57 763	1	1 930	...	...	1	1 930	32	55 833	...
1,000 to 1,500	45 285	36	45 285	2	2 887	...	...	2	2 887	34	42 398	...
Places of less than 1,000	2 841	3	2 841	3	2 841	...	...	3	2 841	–	–	...
Other rural	1 280 296	...	33 317	...	33 317	...	28 650	...	4 667	...	...	1 246 979

Table 9. **Population Inside and Outside Standard Metropolitan Statistical Areas (SMSA's) by Urban and Rural Residence: 1980**—Con.

[Portions of certain cities may be classified as rural, see appendix A for explanation. Place partly outside an SMSA is counted where larger part of population is located; population, however, is tabulated where located. For meaning of symbols, see Introduction]

The State **Inside SMSA's** **Outside SMSA's**	Total population	Inside places										Outside places
		Total		Incorporated places						Census designated places		
				Total		Central cities of SMSA's		Other				
		Number	Population	Number	Population	Number	Population	Number	Population	Number	Population	
OUTSIDE SMSA's												
Total	**1 199 188**	**143**	**671 814**	**73**	**505 730**	...	...	**73**	**505 730**	**70**	**166 084**	**527 374**
Urban	**562 524**	**69**	**562 114**	**50**	**476 291**	...	...	**50**	**476 291**	**19**	**85 823**	**410**
Inside urbanized areas	410	–	–	–	–	...	...	–	–	–	–	410
Central cities	–	–	–	–	–	...	...	–	–	...	...	...
Cities of—												
1,000,000 or more	–	–	–	–	–	...	...	–	–	...	...	...
500,000 to 1,000,000	–	–	–	–	–	...	...	–	–	...	...	...
250,000 to 500,000	–	–	–	–	–	...	...	–	–	...	...	...
100,000 to 250,000	–	–	–	–	–	...	...	–	–	...	...	...
50,000 to 100,000	–	–	–	–	–	...	...	–	–	...	...	...
Less than 50,000	–	–	–	–	–	...	...	–	–	...	...	...
Urban fringe	410	–	–	–	–	...	...	–	–	–	–	410
Places of 2,500 or more	–	–	–	–	–	...	...	–	–	–	–	...
100,000 or more	–	–	–	–	–	...	...	–	–	–	–	...
50,000 to 100,000	–	–	–	–	–	...	...	–	–	–	–	...
25,000 to 50,000	–	–	–	–	–	...	...	–	–	–	–	...
10,000 to 25,000	–	–	–	–	–	...	...	–	–	–	–	...
5,000 to 10,000	–	–	–	–	–	...	...	–	–	–	–	...
2,500 to 5,000	–	–	–	–	–	...	...	–	–	–	–	...
Places of less than 2,500	–	–	–	–	–	...	...	–	–	–	–	...
2,000 to 2,500	–	–	–	–	–	...	...	–	–	–	–	...
1,500 to 2,000	–	–	–	–	–	...	...	–	–	–	–	...
1,000 to 1,500	–	–	–	–	–	...	...	–	–	–	–	...
Less than 1,000	–	–	–	–	–	...	...	–	–	–	–	...
Other urban	410	...	...	...	...	...	...	...	...	...	...	410
Outside urbanized areas	562 114	69	562 114	50	476 291	...	...	50	476 291	19	85 823	...
Places of—												
25,000 or more	70 751	2	70 751	2	70 751	...	...	2	70 751	–	–	...
10,000 to 25,000	243 067	15	243 067	14	232 134	...	...	14	232 134	1	10 933	...
5,000 to 10,000	130 638	19	130 638	15	106 124	...	...	15	106 124	4	24 514	...
2,500 to 5,000	117 658	33	117 658	19	67 282	...	...	19	67 282	14	50 376	...
Rural	**636 664**	**74**	**109 700**	**23**	**29 439**	...	...	**23**	**29 439**	**51**	**80 261**	**526 964**
Places of 1,000 to 2,500	104 779	65	104 779	14	24 518	...	...	14	24 518	51	80 261	...
2,000 to 2,500	36 516	16	36 516	5	11 524	...	...	5	11 524	11	24 992	...
1,500 to 2,000	32 450	19	32 450	4	6 835	...	...	4	6 835	15	25 615	...
1,000 to 1,500	35 813	30	35 813	5	6 159	...	...	5	6 159	25	29 654	...
Places of less than 1,000	4 921	9	4 921	9	4 921	...	...	9	4 921	–	–	...
Other rural	526 964	...	–	...	–	...	...	...	–	...	...	526 964

Table 10. **Population Inside and Outside Standard Metropolitan Statistical Areas (SMSA's) by Size of Place: 1980**

[Place partly outside an SMSA is counted where larger part of population is located; population, however, is tabulated where located. For meaning of symbols, see Introduction]

The State Inside SMSA's Outside SMSA's	Total population	Inside places: Total		Inside places: Incorporated places: Total		Inside places: Incorporated places: Central cities of SMSA's		Inside places: Incorporated places: Other		Inside places: Census designated places		Outside places
		Number	Population	Number	Population	Number	Population	Number	Population	Number	Population	
THE STATE												
Total	**23 667 902**	**781**	**20 868 491**	**422**	**17 903 371**	**37**	**8 669 365**	**385**	**9 234 006**	**359**	**2 965 120**	**2 799 411**
Inside places	**20 868 491**	**781**	**20 868 491**	**422**	**17 903 371**	**37**	**8 669 365**	**385**	**9 234 006**	**359**	**2 965 120**	...
Places of—												
1,000,000 or more	2 966 850	1	2 966 850	1	2 966 850	1	2 966 850	–	–	–	–	...
500,000 to 1,000,000	2 183 954	3	2 183 954	3	2 183 954	3	2 183 954	–	–	–	–	...
250,000 to 500,000	976 412	3	976 412	3	976 412	3	976 412	–	–	–	–	...
100,000 to 250,000	2 738 279	20	2 738 279	19	2 628 262	10	1 523 086	9	1 105 176	1	110 017	...
50,000 to 100,000	4 183 387	59	4 183 387	56	3 959 240	9	668 207	47	3 291 033	3	224 147	...
25,000 to 50,000	3 572 271	99	3 572 271	78	2 800 554	8	289 887	70	2 510 667	21	771 717	...
10,000 to 25,000	2 553 240	156	2 553 240	96	1 663 213	3	60 969	93	1 602 244	60	890 027	...
5,000 to 10,000	1 015 419	145	1 015 419	67	467 777	...	...	67	467 777	78	547 642	...
2,500 to 5,000	401 701	114	401 701	56	200 962	...	...	56	200 962	58	200 739	...
2,000 to 2,500	80 787	36	80 787	10	22 656	...	...	10	22 656	26	58 131	...
1,500 to 2,000	100 545	58	100 545	7	12 082	...	...	7	12 082	51	88 463	...
1,000 to 1,500	85 707	70	85 707	9	11 470	...	...	9	11 470	61	74 237	...
500 to 1,000	7 967	10	7 967	10	7 967	...	...	10	7 967	–	–	...
200 to 500	1 564	4	1 564	4	1 564	...	...	4	1 564	–	–	...
Less than 200	408	3	408	3	408	...	...	3	408	–	–	...
Cumulative summary:												
Places of—												
1,000,000 or more	2 966 850	1	2 966 850	1	2 966 850	1	2 966 850	–	–	–	–	...
500,000 or more	5 150 804	4	5 150 804	4	5 150 804	4	5 150 804	–	–	–	–	...
250,000 or more	6 127 216	7	6 127 216	7	6 127 216	7	6 127 216	–	–	–	–	...
100,000 or more	8 865 495	27	8 865 495	26	8 755 478	17	7 650 302	9	1 105 176	1	110 017	...
50,000 or more	13 048 882	86	13 048 882	82	12 714 718	26	8 318 509	56	4 396 209	4	334 164	...
25,000 or more	16 621 153	185	16 621 153	160	15 515 272	34	8 608 396	126	6 906 876	25	1 105 881	...
10,000 or more	19 174 393	341	19 174 393	256	17 178 485	37	8 669 365	219	8 509 120	85	1 995 908	...
5,000 or more	20 189 812	486	20 189 812	323	17 646 262	37	8 669 365	286	8 976 897	163	2 543 550	...
2,500 or more	20 591 513	600	20 591 513	379	17 847 224	37	8 669 365	342	9 177 859	221	2 744 289	...
2,000 or more	20 672 300	636	20 672 300	389	17 869 880	37	8 669 365	352	9 200 515	247	2 802 420	...
1,500 or more	20 772 845	694	20 772 845	396	17 881 962	37	8 669 365	359	9 212 597	298	2 890 883	...
1,000 or more	20 858 552	764	20 858 552	405	17 893 432	37	8 669 365	368	9 224 067	359	2 965 120	...
500 or more	20 866 519	774	20 866 519	415	17 901 399	37	8 669 365	378	9 232 034	359	2 965 120	...
200 or more	20 868 083	778	20 868 083	419	17 902 963	37	8 669 365	382	9 233 598	359	2 965 120	...
Outside places	**2 799 411**	...	...	...	...	...	...	...	...	...	...	**2 799 411**
INSIDE SMSA's												
Total	**22 468 714**	**638**	**20 196 677**	**349**	**17 397 641**	**37**	**8 669 365**	**312**	**8 728 276**	**289**	**2 799 036**	**2 272 037**
Inside places	**20 196 677**	**638**	**20 196 677**	**349**	**17 397 641**	**37**	**8 669 365**	**312**	**8 728 276**	**289**	**2 799 036**	...
Places of—												
1,000,000 or more	2 966 850	1	2 966 850	1	2 966 850	1	2 966 850	–	–	–	–	...
500,000 to 1,000,000	2 183 954	3	2 183 954	3	2 183 954	3	2 183 954	–	–	–	–	...
250,000 to 500,000	976 412	3	976 412	3	976 412	3	976 412	–	–	–	–	...
100,000 to 250,000	2 738 279	20	2 738 279	19	2 628 262	10	1 523 086	9	1 105 176	1	110 017	...
50,000 to 100,000	4 183 387	59	4 183 387	56	3 959 240	9	668 207	47	3 291 033	3	224 147	...
25,000 to 50,000	3 501 520	97	3 501 520	76	2 729 803	8	289 887	68	2 439 916	21	771 717	...
10,000 to 25,000	2 310 173	141	2 310 173	82	1 431 079	3	60 969	79	1 370 110	59	879 094	...
5,000 to 10,000	884 781	126	884 781	52	361 653	...	...	52	361 653	74	523 128	...
2,500 to 5,000	284 043	81	284 043	37	133 680	...	...	37	133 680	44	150 363	...
2,000 to 2,500	44 271	20	44 271	5	11 132	...	...	5	11 132	15	33 139	...
1,500 to 2,000	68 095	39	68 095	3	5 247	...	...	3	5 247	36	62 848	...
1,000 to 1,500	49 894	40	49 894	4	5 311	...	...	4	5 311	36	44 583	...
500 to 1,000	4 351	5	4 351	5	4 351	...	...	5	4 351	–	–	...
200 to 500	395	1	395	1	395	...	...	1	395	–	–	...
Less than 200	272	2	272	2	272	...	...	2	272	–	–	...
Cumulative summary:												
Places of—												
1,000,000 or more	2 966 850	1	2 966 850	1	2 966 850	1	2 966 850	–	–	–	–	...
500,000 or more	5 150 804	4	5 150 804	4	5 150 804	4	5 150 804	–	–	–	–	...
250,000 or more	6 127 216	7	6 127 216	7	6 127 216	7	6 127 216	–	–	–	–	...
100,000 or more	8 865 495	27	8 865 495	26	8 755 478	17	7 650 302	9	1 105 176	1	110 017	...
50,000 or more	13 048 882	86	13 048 882	82	12 714 718	26	8 318 509	56	4 396 209	4	334 164	...
25,000 or more	16 550 402	183	16 550 402	158	15 444 521	34	8 608 396	124	6 836 125	25	1 105 881	...
10,000 or more	18 860 575	324	18 860 575	240	16 875 600	37	8 669 365	203	8 206 235	84	1 984 975	...
5,000 or more	19 745 356	450	19 745 356	292	17 237 253	37	8 669 365	255	8 567 888	158	2 508 103	...
2,500 or more	20 029 399	531	20 029 399	329	17 370 933	37	8 669 365	292	8 701 568	202	2 658 466	...
2,000 or more	20 073 670	551	20 073 670	334	17 382 065	37	8 669 365	297	8 712 700	217	2 691 605	...
1,500 or more	20 141 765	590	20 141 765	337	17 387 312	37	8 669 365	300	8 717 947	253	2 754 453	...
1,000 or more	20 191 659	630	20 191 659	341	17 392 623	37	8 669 365	304	8 723 258	289	2 799 036	...
500 or more	20 196 010	635	20 196 010	346	17 396 974	37	8 669 365	309	8 727 609	289	2 799 036	...
200 or more	20 196 405	636	20 196 405	347	17 397 369	37	8 669 365	310	8 728 004	289	2 799 036	...
Outside places	**2 272 037**	...	...	...	...	...	...	...	...	...	...	**2 272 037**

Table 10. **Population Inside and Outside Standard Metropolitan Statistical Areas (SMSA's) by Size of Place: 1980**—Con.

[Place partly outside an SMSA is counted where larger part of population is located; population, however, is tabulated where located. For meaning of symbols, see Introduction]

The State Inside SMSA's Outside SMSA's	Total population	Inside places										Outside places
		Total		Incorporated places						Census designated places		
				Total		Central cities of SMSA's		Other				
		Number	Population	Number	Population	Number	Population	Number	Population	Number	Population	
OUTSIDE SMSA's												
Total	**1 199 188**	**143**	**671 814**	**73**	**505 730**	...	...	**73**	**505 730**	**70**	**166 084**	**527 374**
Inside places	**671 814**	**143**	**671 814**	**73**	**505 730**	...	...	**73**	**505 730**	**70**	**166 084**	...
Places of—												
1,000,000 or more	–	–	–	–	–	...	...	...	...	–	–	...
500,000 to 1,000,000	–	–	–	–	–	...	...	...	...	–	–	...
250,000 to 500,000	–	–	–	–	–	...	...	...	...	–	–	...
100,000 to 250,000	–	–	–	–	–	...	...	...	...	–	–	...
50,000 to 100,000	–	–	–	–	–	...	...	...	...	–	–	...
25,000 to 50,000	70 751	2	70 751	2	70 751	...	...	2	70 751	–	–	...
10,000 to 25,000	243 067	15	243 067	14	232 134	...	...	14	232 134	1	10 933	...
5,000 to 10,000	130 638	19	130 638	15	106 124	...	...	15	106 124	4	24 514	...
2,500 to 5,000	117 658	33	117 658	19	67 282	...	...	19	67 282	14	50 376	...
2,000 to 2,500	36 516	16	36 516	5	11 524	...	...	5	11 524	11	24 992	...
1,500 to 2,000	32 450	19	32 450	4	6 835	...	...	4	6 835	15	25 615	...
1,000 to 1,500	35 813	30	35 813	5	6 159	...	...	5	6 159	25	29 654	...
500 to 1,000	3 616	5	3 616	5	3 616	...	...	5	3 616	–	–	...
200 to 500	1 169	3	1 169	3	1 169	...	...	3	1 169	–	–	...
Less than 200	136	1	136	1	136	...	...	1	136	–	–	...
Cumulative summary:												
Places of—												
1,000,000 or more	–	–	–	–	–	...	...	...	...	–	–	...
500,000 or more	–	–	–	–	–	...	...	...	...	–	–	...
250,000 or more	–	–	–	–	–	...	...	...	...	–	–	...
100,000 or more	–	–	–	–	–	...	...	...	...	–	–	...
50,000 or more	–	–	–	–	–	...	...	...	...	–	–	...
25,000 or more	70 751	2	70 751	2	70 751	...	...	2	70 751	–	–	...
10,000 or more	313 818	17	313 818	16	302 885	...	...	16	302 885	1	10 933	...
5,000 or more	444 456	36	444 456	31	409 009	...	...	31	409 009	5	35 447	...
2,500 or more	562 114	69	562 114	50	476 291	...	...	50	476 291	19	85 823	...
2,000 or more	598 630	85	598 630	55	487 815	...	...	55	487 815	30	110 815	...
1,500 or more	631 080	104	631 080	59	494 650	...	...	59	494 650	45	136 430	...
1,000 or more	666 893	134	666 893	64	500 809	...	...	64	500 809	70	166 084	...
500 or more	670 509	139	670 509	69	504 425	...	...	69	504 425	70	166 084	...
200 or more	671 678	142	671 678	72	505 594	...	...	72	505 594	70	166 084	...
Outside places	**527 374**	...	...	...	...	...	...	...	...	...	...	**527 374**

Table 11. Population of Standard Metropolitan Statistical Areas (SMSA's): 1960 to 1980

[SMSA's as defined for the 1980 census. Counts relate to component parts as defined at each census. For meaning of symbols, see Introduction]

Component Parts	1980	1970	1960
ANAHEIM–SANTA ANA–GARDEN GROVE, CALIF.			
The area	1 932 709	[1] 1 421 233	703 925
Inside central cities	546 331	[1] 443 273	288 772
Anaheim city	219 311	[1] 166 408	104 184
Garden Grove city	123 307	[1] 121 155	84 238
Santa Ana city	203 713	[1] 155 710	100 350
Outside central cities	1 386 378	[1] 977 960	415 153
Orange County	1 932 709	[1] 1 421 233	703 925
BAKERSFIELD, CALIF.			
The area	403 089	[1] 330 234	291 984
Bakersfield city	105 611	69 515	56 848
Outside central city	297 478	[1] 260 719	235 136
Kern County	403 089	[1] 330 234	291 984
CHICO, CALIF.			
The area	143 851	101 969	82 030
Chico city	26 603	19 580	14 757
Outside central city	117 248	82 389	67 273
Butte County	143 851	101 969	82 030
FRESNO, CALIF.			
The area	514 621	[1] 413 329	365 945
Fresno city	218 202	[1] 165 655	133 929
Outside central city	296 419	[1] 247 674	232 016
Fresno County	514 621	[1] 413 329	365 945
LOS ANGELES–LONG BEACH, CALIF.			
The area	7 477 503	[1] 7 041 980	6 038 771
Inside central cities	3 328 184	[1] 3 170 680	2 823 183
Long Beach city	361 334	[1] 358 879	344 168
Los Angeles city	2 966 850	[1] 2 811 801	2 479 015
Outside central cities	4 149 319	[1] 3 871 300	3 215 588
Los Angeles County	7 477 503	[1] 7 041 980	6 038 771
MODESTO, CALIF.			
The area	265 900	194 506	157 294
Modesto city	106 602	61 712	36 585
Outside central city	159 298	132 794	120 709
Stanislaus County	265 900	194 506	157 294
OXNARD–SIMI VALLEY–VENTURA, CALIF.			
The area	529 174	[1] 378 497	199 138
Inside central cities	260 088	[1] 189 021	69 379
Oxnard city	108 195	71 225	40 265
San Buenaventura (Ventura) city	74 393	[1] 57 964	29 114
Simi Valley city	77 500	[1] 59 832	...
Outside central cities	269 086	[1] 189 476	129 759
Ventura County	529 174	[1] 378 497	199 138
REDDING, CALIF.			
The area	115 715	77 640	59 468
Redding city	41 995	16 659	12 773
Outside central city	73 720	60 981	46 695
Shasta County	115 715	77 640	59 468
RIVERSIDE–SAN BERNARDINO–ONTARIO, CALIF.			
The area	1 558 182	[1] 1 139 149	809 782
Inside central cities	377 186	[1] 311 076	222 871
Ontario city	88 820	64 118	46 617
Riverside city	170 876	140 089	84 332
San Bernardino city	117 490	[1] 106 869	91 922
Outside central cities	1 180 996	[1] 828 073	586 911
Riverside County	663 166	[1] 456 916	306 191
San Bernardino County	895 016	[1] 682 233	503 591
SACRAMENTO, CALIF.			
The area	1 014 002	[1] 803 793	625 503
Sacramento city	275 741	[1] 257 105	191 667
Outside central city	738 261	[1] 546 688	433 836
Placer County	117 247	[1] 77 632	56 998
Sacramento County	783 381	[1] 634 373	502 778
Yolo County	113 374	91 788	65 727
SALINAS–SEASIDE–MONTEREY, CALIF.			
The area	290 444	[1] 247 450	198 351
Inside central cities	144 604	[1] 122 081	70 928
Monterey city	27 558	26 302	22 618
Salinas city	80 479	58 896	28 957
Seaside city	36 567	[1] 36 883	19 353
Outside central cities	145 840	[1] 125 369	127 423
Monterey County	290 444	[1] 247 450	198 351
SAN DIEGO, CALIF.			
The area	1 861 846	1 357 854	1 033 011
San Diego city	875 538	[1] 697 471	573 224
Outside central city	986 308	[1] 660 383	459 787
San Diego County	1 861 846	1 357 854	1 033 011
SAN FRANCISCO–OAKLAND, CALIF.			
The area	3 250 630	[1] 3 109 249	2 648 762
Inside central cities	1 018 311	1 077 235	1 107 864
Oakland city	339 337	361 561	367 548
San Francisco city	678 974	715 674	740 316
Outside central cities	2 232 319	[1] 2 032 014	1 540 898
Alameda County	1 105 379	[1] 1 071 446	908 209
Contra Costa County	656 380	[1] 556 116	409 030
Marin County	222 568	[1] 208 652	146 820
San Francisco County	678 974	715 674	740 316
San Mateo County	587 329	[1] 557 361	444 387
SAN JOSE, CALIF.			
The area	1 295 071	[1] 1 065 313	642 315
San Jose city	629 442	[1] 459 913	204 196
Outside central city	665 629	[1] 605 400	438 119
Santa Clara County	1 295 071	[1] 1 065 313	642 315
SANTA BARBARA–SANTA MARIA–LOMPOC, CALIF.			
The area	298 694	264 324	168 962
Inside central cities	140 366	128 248	93 210
Lompoc city	26 267	25 284	14 415
Santa Barbara city	74 414	70 215	58 768
Santa Maria city	39 685	32 749	20 027
Outside central cities	158 328	136 076	75 752
Santa Barbara County	298 694	264 324	168 962
SANTA CRUZ, CALIF.			
The area	188 141	123 790	84 219
Santa Cruz city	41 483	32 076	25 596
Outside central city	146 658	91 714	58 623
Santa Cruz County	188 141	123 790	84 219
SANTA ROSA, CALIF.			
The area	299 681	204 885	147 375
Santa Rosa city	83 320	50 006	31 027
Outside central city	216 361	154 879	116 348
Sonoma County	299 681	204 885	147 375
STOCKTON, CALIF.			
The area	347 342	[1] 291 073	249 989
Stockton city	149 779	[1] 109 963	86 321
Outside central city	197 563	[1] 181 110	163 668
San Joaquin County	347 342	[1] 291 073	249 989
VALLEJO–FAIRFIELD–NAPA, CALIF.			
The area	334 402	[1] 251 129	200 487
Inside central cities	189 281	[1] 151 959	98 015
Fairfield city	58 099	44 146	14 968
Napa city	50 879	[1] 36 103	22 170
Vallejo city	80 303	[1] 71 710	60 877
Outside central cities	145 121	[1] 99 170	102 472
Napa County	99 199	79 140	65 890
Solano County	235 203	[1] 171 989	134 597
VISALIA–TULARE–PORTERVILLE, CALIF.			
The area	245 738	188 322	168 403
Inside central cities	91 962	[1] 55 967	37 606
Porterville city	19 707	12 602	7 991
Tulare city	22 526	16 235	13 824
Visalia city	49 729	[1] 27 130	15 791
Outside central cities	153 776	[1] 132 355	130 797
Tulare County	245 738	188 322	168 403

Table 11. **Population of Standard Metropolitan Statistical Areas (SMSA's): 1960 to 1980**—Con.

[SMSA's as defined for the 1980 census. Counts relate to component parts as defined at each census. For meaning of symbols, see introduction]

Component Parts	1980	1970	1960
YUBA CITY, CALIF.			
The area	101 979	86 671	67 239
Yuba City city	18 736	13 986	11 507
Outside central city	83 243	72 685	55 732
Sutter County	52 246	41 935	33 380
Yuba County	49 733	44 736	33 859

Table 11a. Population of Standard Consolidated Statistical Areas (SCSA's): 1960 to 1980

[SCSA's and SMSA's as defined for the 1980 census. Counts relate to component parts as defined at each census. For meaning of symbols, see Introduction]

Component Parts	1980	1970	1960
LOS ANGELES–LONG BEACH–ANAHEIM, CALIF.			
The area	11 497 568	r9 980 859	7 751 616
Anaheim–Santa Ana–Garden Grove, Calif.	1 932 709	r1 421 233	703 925
Los Angeles–Long Beach, Calif.	7 477 503	r7 041 980	6 038 771
Oxnard–Simi Valley–Ventura, Calif.	529 174	r378 497	199 138
Riverside–San Bernardino–Ontario, Calif.	1 558 182	r1 139 149	809 782
SAN FRANCISCO–OAKLAND–SAN JOSE, CALIF.			
The area	5 179 784	r4 630 576	3 638 939
San Francisco–Oakland, Calif.	3 250 630	r3 109 249	2 648 762
San Jose, Calif.	1 295 071	r1 065 313	642 315
Santa Rosa, Calif.	299 681	204 885	147 375
Vallejo–Fairfield–Napa, Calif.	334 402	r251 129	200 487

Table 12. **Population of Standard Metropolitan Statistical Areas (SMSA's) by Type of Residence: 1980**

[Counts relate to areas as defined for the 1980 census. For meaning of symbols, see Introduction]

SMSA's	Total		Urban							Rural			
				Inside urbanized areas				Outside urbanized areas					
					Central cities of—								
	Number	Percent	Total	Total	SMSA's and urbanized areas	Urbanized areas only	Urban fringe	Central cities of SMSA's	Other urban	Total	Places of 1,000 to 2,500	Places of less than 1,000	Other rural
The State	23 667 902	100.0	21 607 606	19 771 903	7 856 761	255 520	11 659 622	68 500	1 767 203	2 060 296	245 274	7 762	1 807 260
Inside SMSA's	22 468 714	94.9	21 045 082	19 771 493	7 856 761	255 520	11 659 212	68 500	1 205 089	1 423 632	140 495	2 841	1 280 296
Anaheim–Santa Ana–Garden Grove, Calif.	1 932 709	8.2	1 926 743	1 926 743	–	–	1 926 743	–	–	5 966	–	–	5 966
Bakersfield, Calif.	403 089	1.7	330 498	222 236	105 005	–	117 231	–	108 262	72 591	16 829	946	54 816
Chico, Calif.	143 851	0.6	101 929	51 914	26 603	–	25 311	–	50 015	41 922	1 413	–	40 509
Fresno, Calif.	514 621	2.2	403 101	331 551	218 202	–	113 349	–	71 550	111 520	11 742	–	99 778
Los Angeles–Long Beach, Calif.	7 477 503	31.6	7 392 175	7 344 967	3 328 184	48 027	3 968 756	–	47 208	85 328	6 635	–	78 693
Modesto, Calif.	265 900	1.1	215 205	159 538	106 602	–	52 936	–	55 667	50 695	1 700	–	48 995
Oxnard–Simi Valley–Ventura, Calif.	529 174	2.2	500 572	442 688	260 088	77 072	105 528	–	57 884	28 602	2 322	–	26 280
Redding, Calif.	115 715	0.5	63 435	52 867	41 995	–	10 872	–	10 568	52 280	2 561	–	49 719
Riverside–San Bernardino–Ontario, Calif.	1 558 182	6.6	1 352 944	1 105 965	288 366	54 704	762 895	–	246 979	205 238	25 942	–	179 296
Sacramento, Calif.	1 014 002	4.3	904 240	796 266	275 741	–	520 525	–	107 974	109 762	7 669	1 895	100 198
Salinas–Seaside–Monterey, Calif.	290 444	1.2	224 922	198 018	144 604	–	53 414	–	26 904	65 522	3 166	–	62 356
San Diego, Calif.	1 861 846	7.9	1 735 948	1 704 352	847 494	–	856 858	–	31 596	125 898	8 950	–	116 948
San Francisco–Oakland, Calif.	3 250 630	13.7	3 193 816	3 173 096	1 018 311	75 717	2 079 068	–	20 720	56 814	10 930	–	45 884
San Jose, Calif.	1 295 071	5.5	1 265 593	1 243 952	629 442	–	614 510	–	21 641	29 478	3 578	–	25 900
Santa Barbara–Santa Maria–Lompoc, Calif.	298 694	1.3	271 339	207 410	114 099	–	93 311	26 267	37 662	27 355	2 364	–	24 991
Santa Cruz, Calif.	188 141	0.8	153 185	123 226	41 483	–	81 743	–	29 959	34 956	–	–	34 956
Santa Rosa, Calif.	299 681	1.3	197 885	137 019	83 320	–	53 699	–	60 866	101 796	9 021	–	92 775
Stockton, Calif.	347 342	1.5	285 979	197 052	149 779	–	47 273	–	88 927	61 363	3 524	–	57 839
Vallejo–Fairfield–Napa, Calif.	334 402	1.4	301 815	232 569	108 978	–	123 591	–	69 246	32 587	1 454	–	31 133
Visalia–Tulare–Porterville, Calif.	245 738	1.0	153 219	58 957	49 729	–	9 228	42 233	52 029	92 519	16 996	–	75 523
Yuba City, Calif.	101 979	0.4	70 539	61 107	18 736	–	42 371	–	9 432	31 440	3 699	–	27 741
Outside SMSA's	1 199 188	5.1	562 524	410	–	–	410	–	562 114	636 664	104 779	4 921	526 964

Table 13. **Population of Urbanized Areas: 1980 and 1970**

[Counts relate to areas as defined at each census. For meaning of symbols, see Introduction]

Component Parts	1980	1970
ANTIOCH–PITTSBURG, CALIF.		
The area	86 435	59 585
Inside central cities	75 717	48 711
Antioch city	42 683	28 060
Pittsburg city	33 034	20 651
Outside central cities	10 718	10 874
Contra Costa County (pt.)	86 435	59 585
Antioch–Pittsburg division (pt.)	86 435	...
Antioch city	42 683	28 060
Pittsburg city (pt.)	33 034	20 651
West Pittsburg (CDP)	8 773	5 969
Central Contra Costa division (pt.)	–	...
Pittsburg city (pt.)	–	...
BAKERSFIELD, CALIF.		
The area	222 236	176 155
Bakersfield city (pt.)	105 005	69 515
Outside central city	117 231	106 640
Kern County (pt.)	222 236	176 155
Bakersfield division (pt.)	214 733	...
Bakersfield city (pt.)	105 005	69 515
Oildale (CDP)	23 382	20 879
Greenfield–Panama division (pt.)	2 122	1 914
Bakersfield city (pt.)	–	...
Rosedale division (pt.)	5 381	...
Greenacres (CDP)	5 381	...
CHICO, CALIF.		
The area	51 914	...
Chico city	26 603	...
Outside central city	25 311	...
Butte County (pt.)	51 914	...
Chico division (pt.)	51 914	...
Chico city (pt.)	26 603	...
Chico North (CDP)	11 733	...
Chico West (CDP)	6 378	...
Mulberry (CDP)	1 946	...
Paradise division (pt.)	–	...
Chico city (pt.)	–	...
FAIRFIELD, CALIF.		
The area	69 255	...
Fairfield city	58 099	...
Outside central city	11 156	...
Solano County (pt.)	69 255	...
Fairfield–Suisun division (pt.)	69 255	...
Fairfield city	58 099	...
Suisun City city	11 087	...
FRESNO, CALIF.		
The area	331 551	262 908
Fresno city	218 202	165 972
Outside central city	113 349	96 936
Fresno County (pt.)	331 551	262 908
Fresno division (pt.)	331 551	...
Calwa (CDP)	6 640	5 191
Clovis city	33 021	13 856
Fresno city	218 202	165 972
HEMET, CALIF.		
The area	55 377	...
Hemet city	22 454	...
Outside central city	32 923	...
Riverside County (pt.)	55 377	...
Hemet–San Jacinto division (pt.)	55 371	...
East Hemet (CDP)	14 712	...
Hemet city (pt.)	22 448	...
San Jacinto city	7 098	...
Valle Vista (CDP)	5 474	...
Perris Valley division (pt.)	6	...
Hemet city (pt.)	6	...
LANCASTER, CALIF.		
The area	56 328	...
Lancaster city	48 027	...
Outside central city	8 301	...
Los Angeles County (pt.)	56 328	...
North Antelope Valley division (pt.)	54 414	...
Lancaster city (pt.)	48 027	...
Quartz Hill (CDP) (pt.)	5 522	...
South Antelope Valley division (pt.)	1 914	...
Lancaster city (pt.)	–	...
Quartz Hill (CDP) (pt.)	1 899	...

Component Parts	1980	1970
LOS ANGELES–LONG BEACH, CALIF.		
The area	9 479 436	8 351 266
Inside central cities	3 328 184	3 620 520
Long Beach city	361 334	358 633
Los Angeles city	2 966 850	2 816 061
Outside central cities	6 151 252	4 730 746
Los Angeles County (pt.)	7 273 711	6 868 885
Burbank division	84 625	88 871
Burbank city	84 625	88 871
Calabasas division (pt.)	15 848	12 932
Hidden Hills city	1 760	1 529
Los Angeles city (pt.)	22	...
Compton division	280 365	...
Carson city	81 221	71 150
Compton city	81 286	78 611
East Compton (CDP)	6 435	5 853
Long Beach city (pt.)	50	...
Lynwood city (pt.)	48 513	43 353
Paramount city (pt.)	5	...
West Carson (CDP)	17 997	15 501
West Compton (CDP)	5 907	5 748
Willowbrook (CDP)	30 845	28 705
Downey–Norwalk division	325 767	...
Artesia city	14 301	14 757
Bellflower city	53 441	51 454
Cerritos city	53 020	15 856
Downey city	82 602	88 445
Lakewood city (pt.)	715	...
Norwalk city (pt.)	85 286	91 827
Paramount city (pt.)	36 402	34 734
East San Gabriel Valley division (pt.)	685 261	...
Avocado Heights (CDP)	11 721	9 810
Azusa city	29 380	25 217
Baldwin Park city (pt.)	50 554	47 285
Charter Oak (CDP)	6 840	...
Citrus (CDP)	12 450	...
Claremont city	30 950	23 464
Covina city	33 751	30 380
Diamond Bar (CDP)	28 045	12 234
Glendora city (pt.)	38 649	31 349
Hacienda Heights (CDP)	49 422	35 969
Industry city (pt.)	646	714
Irwindale city	1 030	784
La Habra Heights city (pt.)	266	...
La Puente city	30 882	31 092
La Verne city (pt.)	23 508	12 965
Pomona city	92 742	87 384
Rowland Heights (CDP)	28 252	16 881
San Dimas city	24 014	15 692
South San Jose Hills (CDP)	16 049	12 386
Valinda (CDP)	18 700	18 837
Walnut city	12 478	5 992
West Covina city	80 291	68 034
West Puente Valley (CDP)	20 445	20 733
Glendale division	156 224	...
Glendale city	139 060	132 752
La Canada Flintridge city (pt.)	633	...
La Crescenta–Montrose (CDP)	16 531	19 594
Inglewood division	296 401	295 410
Alondra Park (CDP)	12 096	12 193
Del Aire (CDP)	8 487	11 930
Gardena city	45 165	41 021
Hawthorne city	56 447	53 304
Inglewood city (pt.)	94 245	89 985
Lawndale city	23 460	24 825
Lennox (CDP)	18 445	16 121
West Athens (CDP)	8 531	13 286
Westmont (CDP)	27 916	29 310
Long Beach–Lakewood division	453 088	...
Hawaiian Gardens city	10 548	8 811
Lakewood city (pt.)	73 939	82 973
Long Beach city (pt.)	361 284	358 633
Signal Hill city	5 734	5 582
Los Angeles division (pt.)	3 122 053	...
Beverly Hills city	32 367	33 416
Culver City city	38 139	31 035
Inglewood city (pt.)	–	...
Ladera Heights (CDP)	6 647	6 079
Los Angeles city (pt.)	2 966 525	2 816 061
Marina Del Rey (CDP)	8 065	...
San Fernando city	17 731	16 571
View Park–Windsor Hills (CDP)	12 101	12 268
West Hollywood (CDP)	35 703	29 448
Newhall division (pt.)	25 014	...
Los Angeles city (pt.)	–	...
Newhall (CDP)	12 029	...
Valencia (CDP)	12 163	...
Palos Verdes division (pt.)	89 664	...
Lomita city	18 807	19 784
Palos Verdes Estates city	14 376	13 641
Rancho Palos Verdes city	36 577	...
Rolling Hills city	2 049	2 050
Rolling Hills Estates city	7 701	6 027
Pasadena division	223 159	...
Altadena (CDP)	40 510	42 380
La Canada Flintridge city (pt.)	19 520	...
Pasadena city	118 550	113 327
San Marino city	13 307	14 177
South Pasadena city	22 681	22 979
Santa Monica division	88 314	88 289
Santa Monica city	88 314	88 289

Table 13. **Population of Urbanized Areas: 1980 and 1970**—Con.

[Counts relate to areas as defined at each census. For meaning of symbols, see Introduction]

Component Parts	1980	1970
LOS ANGELES–LONG BEACH, CALIF.—Con.		
Los Angeles County (pt.)—Con.		
South Antelope Valley division (pt.)	574	...
Glendora city (pt.)	5	...
La Verne city (pt.)	–	...
Los Angeles city (pt.)	303	...
South Bay Cities division	123 219	128 715
El Segundo city	13 752	15 620
Hermosa Beach city	18 070	17 412
Manhattan Beach city	31 542	35 352
Redondo Beach city	57 102	56 075
Southeast division	395 259	...
Bell city	25 450	21 836
Bell Gardens city	34 117	29 308
Commerce city	10 509	10 536
Cudahy city	17 984	16 998
East Los Angeles (CDP) (pt.)	109 594	105 033
Florence–Graham (CDP)	48 662	42 895
Huntington Park city	46 223	33 744
Lynwood city (pt.)	35	...
Maywood city	21 810	16 996
Montebello city (pt.)	205	...
Monterey Park city (pt.)	1 735	...
South Gate city	66 784	56 909
Vernon city	90	261
Walnut Park (CDP)	11 811	8 925
Southwest San Gabriel Valley division	260 598	...
Alhambra city	64 615	62 125
East Los Angeles (CDP) (pt.)	423	...
Montebello city (pt.)	52 724	42 807
Monterey Park city (pt.)	52 603	49 166
Rosemead city	42 604	40 972
San Gabriel city	30 072	29 176
South San Gabriel (CDP)	5 421	5 051
Torrance division	129 881	...
Torrance city	129 881	134 584
Upper San Gabriel Valley division	256 806	...
Arcadia city	45 994	42 868
Baldwin Park city (pt.)	–	...
Bradbury city	846	1 098
Duarte city	16 766	14 981
El Monte city	79 494	69 837
Industry city (pt.)	15	...
Mayflower Village (CDP)	5 017	...
Monrovia city	30 531	30 015
Pico Rivera city (pt.)	–	...
Sierra Madre city	10 837	12 140
South El Monte city	16 623	13 443
Temple City city	28 972	29 673
Whittier division (pt.)	261 591	...
East La Mirada (CDP)	9 688	12 339
Industry city (pt.)	3	...
La Habra Heights city (pt.)	4 520	...
La Mirada city	40 986	30 808
Norwalk city (pt.)	–	...
Pico Rivera city (pt.)	53 459	54 170
Santa Fe Springs city	14 520	14 750
South Whittier (CDP)	43 815	46 641
West Whittier–Los Nietos (CDP)	21 001	20 845
Whittier city	69 717	72 863
Orange County (pt.)	1 926 743	1 311 594
Anaheim–Santa Ana–Garden Grove division (pt.)	1 153 441	...
Anaheim city	219 311	166 701
Brea city	27 913	18 447
Buena Park city	64 165	63 646
Cypress city	40 391	31 026
Fountain Valley city (pt.)	1 600	...
Fullerton city	102 034	85 826
Garden Grove city (pt.)	122 797	122 524
Irvine city (pt.)	–	...
La Habra city	45 232	41 350
La Palma city	15 399	9 687
Los Alamitos city	11 529	11 346
Orange city	91 788	77 374
Placentia city	35 041	21 948
Rossmoor (CDP)	10 457	12 922
Santa Ana city (pt.)	203 713	156 601
Seal Beach city (pt.)	1 662	(NA)
Stanton city	23 723	17 947
Tustin city (pt.)	32 301	(NA)
Tustin Foothills (CDP)	26 174	26 598
Villa Park city	7 137	2 723
Westminster city (pt.)	143	...
Yorba Linda city	28 254	11 856
Central Coast division (pt.)	170 596	...
Costa Mesa city (pt.)	82 562	72 660
Irvine city (pt.)	20 078	...
Newport Beach city	62 556	49 422
Santa Ana city (pt.)	–	...
El Toro division (pt.)	75 048	...
El Toro (CDP) (pt.)	25 300	...
El Toro Station (CDP)	7 632	...
Irvine city (pt.)	42 056	...
Tustin city (pt.)	16	...
North Coast division	326 875	...
Costa Mesa city (pt.)	–	...
Fountain Valley city (pt.)	53 480	31 826
Garden Grove city (pt.)	510	...
Huntington Beach city	170 505	115 960
Santa Ana city (pt.)	–	...
Seal Beach city (pt.)	24 313	(NA)
LOS ANGELES–LONG BEACH, CALIF.—Con.		
Orange County (pt.)—Con.		
North coast division—Con.		
Westminster city (pt.)	70 990	59 865
South Coast division (pt.)	133 197	...
Capistrano Beach (CDP)	6 168	...
Dana Point (CDP)	10 602	...
Irvine city (pt.)	–	...
Laguna Beach city	17 901	...
Laguna Hills (CDP)	33 600	...
Laguna Niguel (CDP)	12 237	...
San Clemente city (pt.)	27 325	...
San Juan Capistrano city (pt.)	14 892	...
South Laguna (CDP)	6 013	...
Trabuco division (pt.)	67 586	...
El Toro (CDP) (pt.)	12 853	...
Mission Viejo (CDP)	50 666	...
San Clemente city (pt.)	–	...
San Juan Capistrano city (pt.)	4 067	...
San Bernardino County (pt.)	278 982	170 787
Mount Baldy–Wrightwood division (pt.)	6	386
Rancho Cucamonga city (pt.)	6	...
Ontario division (pt.)	275 338	...
Chino city	40 165	20 411
Montclair city	22 628	22 546
Ontario city (pt.)	85 808	64 118
Rancho Cucamonga city (pt.)	54 650	...
Upland city	47 647	32 551
San Bernardino division (pt.)	3 638	...
Ontario city (pt.)	3 012	...
Rancho Cucamonga city (pt.)	594	...
MODESTO, CALIF.		
The area	159 538	106 107
Modesto city	106 602	61 712
Outside central city	52 936	44 395
Stanislaus County (pt.)	159 538	106 107
Modesto division (pt.)	157 515	...
Ceres city	13 281	6 029
Modesto city (pt.)	106 600	61 712
South Modesto (CDP)	12 492	7 889
Salida division (pt.)	2 021	...
Waterford division (pt.)	2	...
Modesto city (pt.)	2	...
NAPA, CALIF.		
The area	59 277	...
Napa city	50 879	...
Outside central city	8 398	...
Napa County (pt.)	59 277	...
Napa division (pt.)	59 277	...
Napa city	50 879	...
OXNARD–VENTURA–THOUSAND OAKS, CALIF.		
The area	377 695	244 653
Inside central cities	259 660	163 356
Oxnard city	108 195	71 225
San Buenaventura (Ventura) city	74 393	55 797
Thousand Oaks city	77 072	36 334
Outside central cities	118 035	81 297
Los Angeles County (pt.)	14 928	2 860
Calabasas division (pt.)	14 928	2 860
Ventura County (pt.)	362 767	241 793
Camarillo division (pt.)	42 478	...
Camarillo city (pt.)	33 523	19 219
Camarillo Heights (CDP)	6 341	5 892
Thousand Oaks city (pt.)	111	...
Las Posas division (pt.)	1 006	...
Oxnard city (pt.)	594	...
Meiners Oaks–Ojai division (pt.)	–	...
San Buenaventura (Ventura) city (pt.)	–	...
Oxnard division (pt.)	139 402	...
El Rio (CDP)	5 674	6 173
Oxnard city (pt.)	107 601	71 225
Port Hueneme city	17 803	14 295
Thousand Oaks division (pt.)	98 676	...
Camarillo city (pt.)	4 274	...
Thousand Oaks city (pt.)	76 961	36 334
Triunfo Pass–Coastal division (pt.)	–	...
Thousand Oaks city (pt.)	–	...
Ventura division (pt.)	81 205	...
San Buenaventura (Ventura) city (pt.)	74 393	55 797
PALM SPRINGS, CALIF.		
The area	66 431	...
Palm Springs city (pt.)	32 250	...
Outside central city	34 181	...
Riverside County (pt.)	66 431	...
Cathedral City–Palm Desert division (pt.)	32 202	...
Cathedral City (CDP)	4 130	...
Indian Wells city (pt.)	1 243	...

Table 13. **Population of Urbanized Areas: 1980 and 1970**—Con.

[Counts relate to areas as defined at each census. For meaning of symbols, see Introduction]

Component Parts	1980	1970
PALM SPRINGS, CALIF.—Con.		
Riverside County (pt.)—Con.		
Cathedral City–Palm Desert division (pt.)—Con.		
Palm Desert city	11 801	...
Palm Springs city (pt.)	869	...
Rancho Mirage city (pt.)	6 257	...
Coachella Valley division (pt.)	545	...
Palm Springs division (pt.)	33 684	...
Palm Springs city (pt.)	31 381	...
REDDING, CALIF.		
The area	52 867	...
Redding city	41 995	...
Outside central city	10 872	...
Shasta County (pt.)	52 867	...
Redding–Anderson division (pt.)	52 867	...
Central Valley (CDP)	3 424	...
Pine Grove (CDP)	1 049	...
Project City (CDP)	1 657	...
Redding city	41 995	...
Summit City (CDP)	1 136	...
SACRAMENTO, CALIF.		
The area	796 266	640 759
Sacramento city	275 741	254 413
Outside central city	520 525	386 346
Placer County (pt.)	37 116	21 542
Loomis Basin–Folsom Lake division (pt.)	12 790	3 231
Rocklin city	7 344	3 039
Roseville city (pt.)	137	...
Roseville division (pt.)	24 326	18 311
Roseville city (pt.)	23 545	17 806
Sacramento County (pt.)	735 800	593 553
Elk Grove division (pt.)	458	...
Folsom division (pt.)	11 003	5 810
Folsom city (pt.)	11 003	5 810
Mather division (pt.)	78 255	...
La Riviera (CDP)	10 906	...
Mather AFB (CDP)	5 245	7 027
Rancho Cordova (CDP)	42 881	30 451
Rosemont (CDP)	18 888	...
Sacramento division (pt.)	646 084	...
Arden–Arcade (CDP)	87 570	82 492
Carmichael (CDP)	43 108	37 625
Citrus Heights (CDP)	85 911	21 760
Fair Oaks (CDP)	22 602	11 256
Florin (CDP)	16 523	9 646
Folsom city (pt.)	–	...
Foothill Farms (CDP)	13 700	...
North Highlands (CDP)	37 825	31 854
Orangevale (CDP)	20 585	16 493
Parkway–Sacramento South (CDP)	26 815	28 574
Rio Linda (CDP)	7 359	7 524
Sacramento city	275 741	254 413
Yolo County (pt.)	23 350	25 664
East Yolo division (pt.)	23 350	25 664
Broderick–Bryte (CDP)	10 194	12 782
West Sacramento (CDP)	10 875	12 002
SALINAS, CALIF.		
The area	82 600	62 456
Salinas city	80 479	58 896
Outside central city	2 121	3 560
Monterey County (pt.)	82 600	62 456
Salinas division (pt.)	82 600	...
Salinas city	80 479	58 896
SAN BERNARDINO–RIVERSIDE, CALIF.		
The area	705 175	583 597
Inside central cities	288 366	244 340
Riverside city	170 876	140 089
San Bernardino city	117 490	104 251
Outside central cities	416 809	339 257
Riverside County (pt.)	304 807	231 038
Corona division (pt.)	47 780	...
Corona city (pt.)	37 791	27 519
Home Gardens (CDP)	5 783	5 116
Norco city (pt.)	864	...
Riverside city (pt.)	728	...
Elsinore Valley division (pt.)	2 306	...
Jurupa division (pt.)	48 346	28 583
Corona city (pt.)	–	...
Glen Avon (CDP)	8 444	5 759
Mira Loma (CDP)	8 707	8 482
Norco city (pt.)	1 394	...
Riverside city (pt.)	285	...
Rubidoux (CDP) (pt.)	16 763	13 969
Norco division (pt.)	18 868	...
Norco city (pt.)	18 868	14 511
Riverside division (pt.)	183 149	...
Edgemont (CDP)	5 215	...
Norco city (pt.)	–	...
SAN BERNARDINO–RIVERSIDE, CALIF.—Con.		
Riverside County (pt.)—Con.		
Riverside division (pt.)—Con.		
Riverside city (pt.)	169 863	140 089
Rubidoux (CDP) (pt.)	–	...
San Gorgonio Pass division (pt.)	4 358	...
San Bernardino County (pt.)	400 368	352 559
Arrowhead division (pt.)	1 116	...
San Bernardino city (pt.)	1 116	...
Big Bear division (pt.)	–	...
San Bernardino city (pt.)	–	...
Ontario division (pt.)	–	...
Fontana city (pt.)	–	...
San Bernardino division (pt.)	375 524	...
Bloomington (CDP)	12 781	11 957
Colton city	21 310	19 974
Fontana city (pt.)	37 111	20 673
Grand Terrace city	8 498	...
Highland (CDP)	10 908	12 669
Loma Linda city	10 694	...
Muscoy (CDP)	6 188	7 091
Redlands city (pt.)	43 619	36 355
Rialto city	37 474	28 370
San Bernardino city (pt.)	116 374	104 251
Yucaipa division (pt.)	23 728	...
Redlands city (pt.)	–	...
Yucaipa (CDP)	23 345	19 284
SAN DIEGO, CALIF.		
The area	1 704 352	1 198 323
San Diego city (pt.)	847 494	693 931
Outside central city	856 858	504 392
San Diego County (pt.)	1 704 352	1 198 323
Oceanside–Escondido division (pt.)	255 856	...
Carlsbad city (pt.)	35 490	14 944
Escondido city (pt.)	64 355	...
Oceanside city	76 698	40 494
San Diego city (pt.)	2	(NA)
San Marcos city (pt.)	17 479	...
Vista city	35 834	24 688
Pendleton division (pt.)	7 952	13 692
Camp Pendleton South (CDP)	7 952	13 692
San Diego division (pt.)	1 440 544	...
Bonita (CDP)	6 257	...
Cardiff-by-the-Sea (CDP)	10 054	5 724
Carlsbad city (pt.)	–	...
Casa de Oro–Mount Helix (CDP)	19 651	8 723
Castle Park–Otay (CDP)	21 049	15 445
Chula Vista city	83 927	67 901
Coronado city	16 859	20 910
Del Mar city	5 017	3 956
El Cajon city	73 892	52 273
Encinitas (CDP)	10 796	5 375
Escondido city (pt.)	–	...
Imperial Beach city	22 689	20 244
Lakeside (CDP)	23 921	11 991
La Mesa city	50 308	39 178
Lemon Grove city	20 780	...
Leucadia (CDP)	9 478	...
National City city	48 772	43 184
Poway (CDP)	32 263	...
San Diego city (pt.)	847 492	(NA)
San Marcos city (pt.)	–	...
Santee (CDP)	47 080	21 107
Solana Beach (CDP)	13 047	5 023
Spring Valley (CDP)	40 191	29 742
SAN FRANCISCO–OAKLAND, CALIF.		
The area	3 190 698	2 987 850
Inside central cities	1 018 311	1 143 968
Oakland city	339 337	361 561
San Francisco city	678 974	715 674
Outside central cities	2 172 387	1 843 882
Alameda County (pt.)	1 093 543	992 299
Alameda division	63 852	70 968
Alameda city	63 852	70 968
Berkeley division	118 458	...
Albany city	15 130	14 674
Berkeley city	103 328	116 716
Fremont division (pt.)	199 712	...
Fremont city (pt.)	128 675	99 665
Newark city	32 126	27 153
Union City city (pt.)	38 911	14 709
Hayward division (pt.)	260 562	...
Ashland (CDP)	13 893	14 810
Castro Valley (CDP)	44 011	44 760
Cherryland (CDP)	9 425	9 969
Hayward city (pt.)	94 013	93 004
San Leandro city	63 952	68 698
San Lorenzo (CDP)	20 545	24 633
Union City city (pt.)	492	...
Livermore–Pleasanton division (pt.)	97 410	...
Dublin (CDP)	13 496	...
Livermore city	48 349	...
Pleasanton city	35 160	...
Oakland division (pt.)	353 549	...

Table 13. **Population of Urbanized Areas: 1980 and 1970**—Con.

[Counts relate to areas as defined at each census. For meaning of symbols, see introduction]

Component Parts	1980	1970
SAN FRANCISCO–OAKLAND, CALIF.—Con.		
Alameda County (pt.)—Con.		
Oakland division (pt.)—Con.		
Emeryville city	3 714	2 681
Oakland city	339 337	361 561
Piedmont city	10 498	10 917
Contra Costa County (pt.)	540 651	461 205
Briones division (pt.)	341	...
Martinez city (pt.)	51	...
Pinole city (pt.)	140	...
Central Contra Costa division (pt.)	357 355	...
Alamo (CDP)	8 505	...
Clayton city	4 325	1 385
Concord city	103 255	85 164
Danville (CDP)	26 446	...
Lafayette city	20 879	20 484
Martinez city (pt.)	22 531	16 506
Moraga Town city	15 014	...
Orinda (CDP)	16 825	6 790
Pleasant Hill city	25 124	24 610
San Ramon (CDP)	22 356	...
Vine Hill–Pacheco (CDP)	6 129	...
Walnut Creek city	53 643	39 844
Walnut Creek West (CDP)	5 893	8 330
Tassajara division (pt.)	619	...
West Contra Costa division (pt.)	182 336	...
El Cerrito city	22 731	25 190
El Sobrante (CDP)	10 535	...
Hercules city	5 963	252
Kensington (CDP)	5 342	5 823
Pinole city (pt.)	14 113	15 850
Richmond city	74 676	79 043
Rodeo (CDP)	8 286	5 356
San Pablo city	19 750	21 461
Tara Hills–Montalvin Manor (CDP)	9 471	...
Marin County (pt.)	207 665	190 398
Northeast Marin division (pt.)	46 697	...
Novato city (pt.)	42 966	31 006
Northwest Marin division (pt.)	–	...
Novato city (pt.)	–	...
Ross Valley division (pt.)	54 495	...
Corte Madera town	8 074	8 464
Fairfax city	7 391	7 661
Larkspur city (pt.)	11 064	10 487
Mill Valley city (pt.)	–	...
Ross town	2 801	2 742
San Anselmo town	12 053	13 031
San Rafael city (pt.)	–	...
San Rafael division (pt.)	58 376	...
Larkspur city (pt.)	–	...
Lucas Valley–Marinwood (CDP)	6 409	...
Novato city (pt.)	950	...
San Rafael city (pt.)	44 700	38 977
Southeast Marin division (pt.)	47 893	...
Belvedere city	2 401	2 599
Larkspur city (pt.)	–	...
Mill Valley city (pt.)	12 967	12 942
Sausalito city (pt.)	7 337	(NA)
Tamalpais–Homestead Valley (CDP) (pt.)	8 511	...
Tiburon town	6 685	6 209
Southwest Marin division (pt.)	204	...
Sausalito city (pt.)	1	(NA)
Tamalpais–Homestead Valley (CDP) (pt.)	–	...
Napa County (pt.)	5 712	4 098
Napa division (pt.)	5 712	...
American Canyon (CDP)	5 712	...
San Francisco County	678 974	715 674
San Francisco division	678 974	715 674
San Francisco city	678 974	715 674
San Mateo County (pt.)	565 828	542 407
San Mateo division (pt.)	308 817	...
Atherton town	7 797	8 085
Belmont city	24 505	23 667
East Palo Alto (CDP)	18 191	17 837
Foster City city	23 287	...
Hillsborough city	10 451	8 753
Menlo Park city	26 369	26 734
North Fair Oaks (CDP)	10 308	9 740
Portola Valley town	3 939	4 999
Redwood City city	54 951	55 686
San Carlos city	24 710	25 924
San Mateo city	77 561	78 991
Woodside town	5 291	4 731
South Coastside division (pt.)	–	...
Millbrae city (pt.)	–	...
South San Francisco division (pt.)	257 011	...
Brisbane city	2 969	3 003
Burlingame city	26 173	27 320
Colma town	395	537
Daly City city	78 519	66 922
Millbrae city (pt.)	20 058	20 781
Pacifica city	36 866	36 020
San Bruno city	35 417	36 254
South San Francisco city	49 393	46 646
Solano County (pt.)	98 325	81 769
Fairfield–Suisun division (pt.)	–	...
Vallejo city (pt.)	–	...
SAN FRANCISCO–OAKLAND, CALIF.—Con.		
Solano County (pt.)—Con.		
Vallejo division (pt.)	98 325	...
Benicia city	15 376	8 783
Vallejo city (pt.)	80 303	66 733
SAN JOSE, CALIF.		
The area	1 243 952	1 025 273
San Jose city	629 442	443 950
Outside central city	614 510	581 323
Santa Clara County (pt.)	1 243 952	1 025 273
Diablo Range division (pt.)	–	...
Morgan Hill city (pt.)	–	...
San Jose city (pt.)	–	...
Llagas–Uvas division (pt.)	154	...
San Jose city (pt.)	154	...
San Jose division (pt.)	1 243 798	...
Alum Rock (CDP)	16 890	18 355
Campbell city	27 067	24 770
Cupertino city	34 015	18 216
Los Altos city	25 769	24 956
Los Altos Hills city	7 421	6 865
Los Gatos town	26 906	23 735
Milpitas city	37 820	27 149
Monte Sereno city	3 434	3 089
Morgan Hill city (pt.)	17 060	6 485
Mountain View city	58 655	51 092
Palo Alto city (pt.)	54 846	55 768
San Jose city (pt.)	629 288	443 950
Santa Clara city	87 746	87 717
Saratoga city	29 261	27 110
Stanford (CDP)	11 045	8 691
Sunnyvale city	106 618	95 408
SANTA BARBARA, CALIF.		
The area	150 173	129 774
Santa Barbara city	74 414	70 215
Outside central city	75 759	59 559
Santa Barbara County (pt.)	150 173	129 774
Carpinteria Valley division (pt.)	1 948	802
Santa Barbara division (pt.)	148 225	...
Santa Barbara city	74 414	70 215
SANTA CRUZ, CALIF.		
The area	123 226	73 758
Santa Cruz city	41 483	32 076
Outside central city	81 743	41 682
Santa Cruz County (pt.)	123 226	73 758
San Lorenzo Valley division (pt.)	13 891	...
Ben Lomond (CDP)	7 238	...
Boulder Creek (CDP)	5 662	...
Santa Cruz division (pt.)	107 732	...
Aptos (CDP)	7 039	8 704
Capitola city	9 095	5 080
Felton (CDP)	4 564	...
Live Oak (CDP)	11 482	6 443
Opal Cliffs (CDP)	5 041	5 425
Rio del Mar (CDP)	7 067	...
Santa Cruz city	41 483	32 076
Scotts Valley city	6 891	3 621
Soquel (CDP)	6 212	5 795
Twin Lakes (CDP)	4 502	3 012
Watsonville division (pt.)	1 603	...
La Selva Beach (CDP)	1 603	...
SANTA MARIA, CALIF.		
The area	57 237	...
Santa Maria city	39 685	...
Outside central city	17 552	...
Santa Barbara County (pt.)	57 237	...
Santa Maria Valley division (pt.)	57 237	...
Santa Maria city	39 685	...
SANTA ROSA, CALIF.		
The area	137 019	75 083
Santa Rosa city	83 320	50 006
Outside central city	53 699	25 077
Sonoma County (pt.)	137 019	75 083
Healdsburg division (pt.)	4 478	...
Petaluma division (pt.)	26 674	...
Cotati city	3 475	...
Rohnert Park city (pt.)	22 965	6 133
Santa Rosa division (pt.)	105 099	...
Rohnert Park city (pt.)	–	...
Roseland (CDP)	7 915	5 105
Santa Rosa city	83 320	50 006
Sonoma division (pt.)	768	...

Table 13. **Population of Urbanized Areas: 1980 and 1970**—Con.

[Counts relate to areas as defined at each census. For meaning of symbols, see Introduction]

Component Parts	1980	1970
SEASIDE–MONTEREY, CALIF.		
The area	115 418	93 284
Inside central cities	64 125	62 237
Monterey city	27 558	26 302
Seaside city	36 567	35 935
Outside central cities	51 293	31 047
Monterey County (pt.)	115 418	93 284
Carmel division (pt.)	8 799	...
Carmel-by-the-Sea city	4 707	4 525
Castroville division (pt.)	–	...
Marina city (pt.)	–	...
Salinas division (pt.)	–	...
Marina city (pt.)	–	...
Seaside–Monterey division (pt.)	106 619	...
Del Rey Oaks city	1 557	1 823
Marina city (pt.)	20 647	...
Monterey city	27 558	26 302
Pacific Grove city	15 755	13 505
Sand City city	182	212
Seaside city	36 567	35 935
SIMI VALLEY, CALIF.		
The area	79 921	56 936
Simi Valley city	77 500	56 464
Outside central city	2 421	472
Ventura County (pt.)	79 921	56 936
Moorpark division (pt.)	584	...
Simi Valley city (pt.)	–	...
Simi Valley division (pt.)	79 337	...
Simi Valley city (pt.)	77 500	56 464
Thousand Oaks division (pt.)	–	...
Simi Valley city (pt.)	–	...
STOCKTON, CALIF.		
The area	197 052	160 373
Stockton city	149 779	107 644
Outside central city	47 273	52 729
San Joaquin County (pt.)	197 052	160 373
Manteca division (pt.)	–	...
Stockton city (pt.)	–	...
Stockton division (pt.)	197 052	...
August (CDP)	5 445	6 293
Country Club (CDP)	9 585	...
Garden Acres (CDP)	7 361	7 870
Lincoln Village (CDP)	6 476	6 722
Stockton city (pt.)	149 779	107 644
VISALIA, CALIF.		
The area	58 957	...
Visalia city	49 729	...
Outside central city	9 228	...
Tulare County (pt.)	58 957	...
Visalia division (pt.)	58 957	...
Goshen (CDP)	1 809	...
Visalia city	49 729	...
YUBA CITY, CALIF.		
The area	61 107	...
Yuba City city	18 736	...
Outside central city	42 371	...
Sutter County (pt.)	31 914	...
Yuba City division (pt.)	31 914	...
South Yuba City (CDP)	7 530	...
Tierra Buena (CDP)	2 374	...
Yuba City city	18 736	...
Yuba County (pt.)	29 193	...
Linda division (pt.)	10 275	...
Linda (CDP)	10 225	...
Marysville city (pt.)	–	...
Linda Rural division (pt.)	–	...
Marysville city (pt.)	–	...
Marysville division (pt.)	9 989	...
Marysville city (pt.)	9 898	...
Marysville Rural division (pt.)	–	...
Marysville city (pt.)	–	...
Olivehurst division (pt.)	8 929	...
Olivehurst (CDP)	8 929	...
YUMA, ARIZ.–CALIF.		
The area	54 657	...
Yuma city	42 433	...
Outside central city	12 224	...
That part of the area in Arizona	54 247	...
Yuma County (pt.)	54 247	...
Somerton division (pt.)	–	...
Yuma city (pt.)	–	...
Yuma division (pt.)	54 247	...
Yuma city (pt.)	42 433	...
That part of the area in California	410	...
Imperial County (pt.)	410	...
Winterhaven–Bard division (pt.)	410	...

NOTE: The 1970 population figures for the components of some urbanized areas may not add to the urbanized area or county totals because of changes in the boundaries of county subdivisions since 1970.

The Antioch–Pittsburg, Calif., and Santa Cruz, Calif., Urbanized Areas were delineated in 1974. 1970 counts for these areas are shown in the tables of this report but are not reflected in other 1980 census products.

The 1970 population figures for the central cities of the Los Angeles–Long Beach, Calif., and San Francisco–Oakland, Calif., Urbanized Areas do not add to the inside central cities total because of changes in the designation of central cities since 1970.