New Updates to data.census.gov August 2019

KaNin Reese

Center for Enterprise Dissemination (CED)

U.S. Census Bureau

United States Census Bureau

U.S. Department of Commerce
Economics and Statistics Administration
U.S. CENSUS BUREAU
census.gov

Outline

- Background
- Current Snapshot
- New Updates
- Using data.census.gov:
  - Live demo
  - Tips & Tricks
- Looking Ahead
- Q&A

data.census.gov: Changing the way you get data at the U.S. Census Bureau

Transitioning to data.census.gov:

- Streamline access to data
- Maintain best of current tools
- Reduce redundancies and costs
- Provide greater access to Census API

Agile Process of software development:

- Two month cycles
  - Developing, Releasing, Gathering Feedback, Redefining, Building again

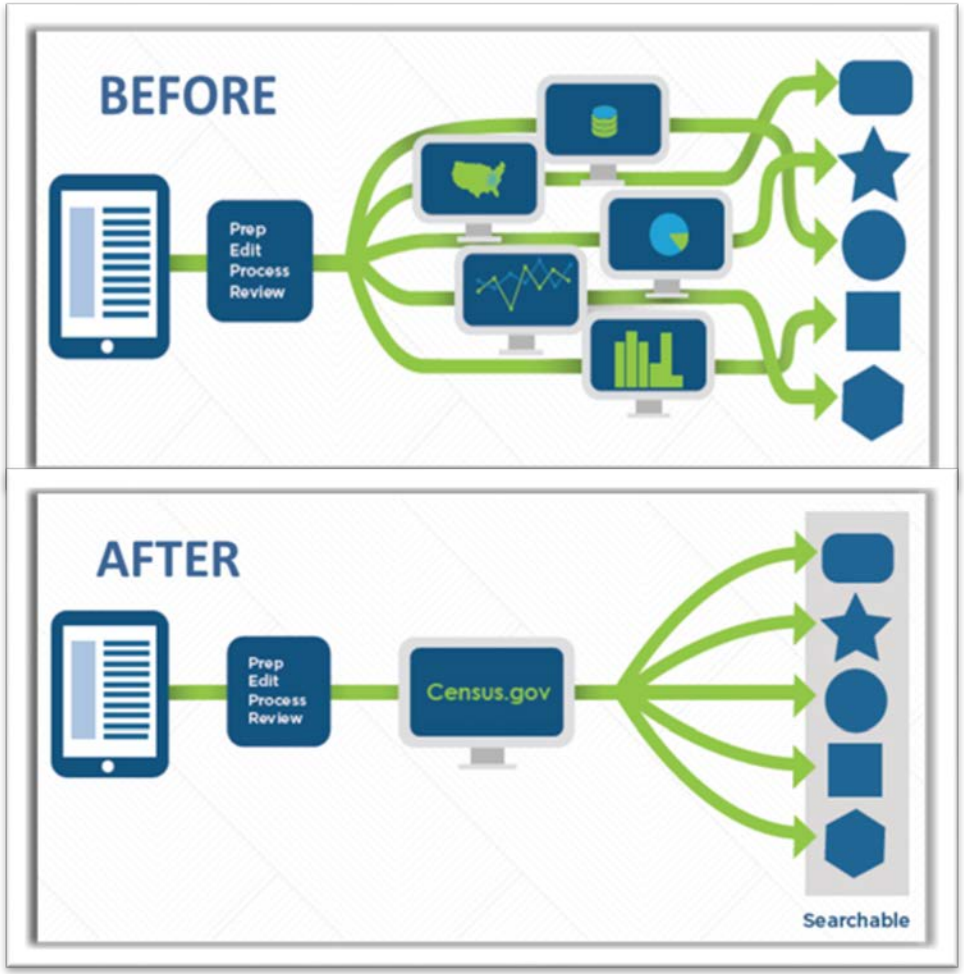

The New Dissemination Platform:

How It All Works

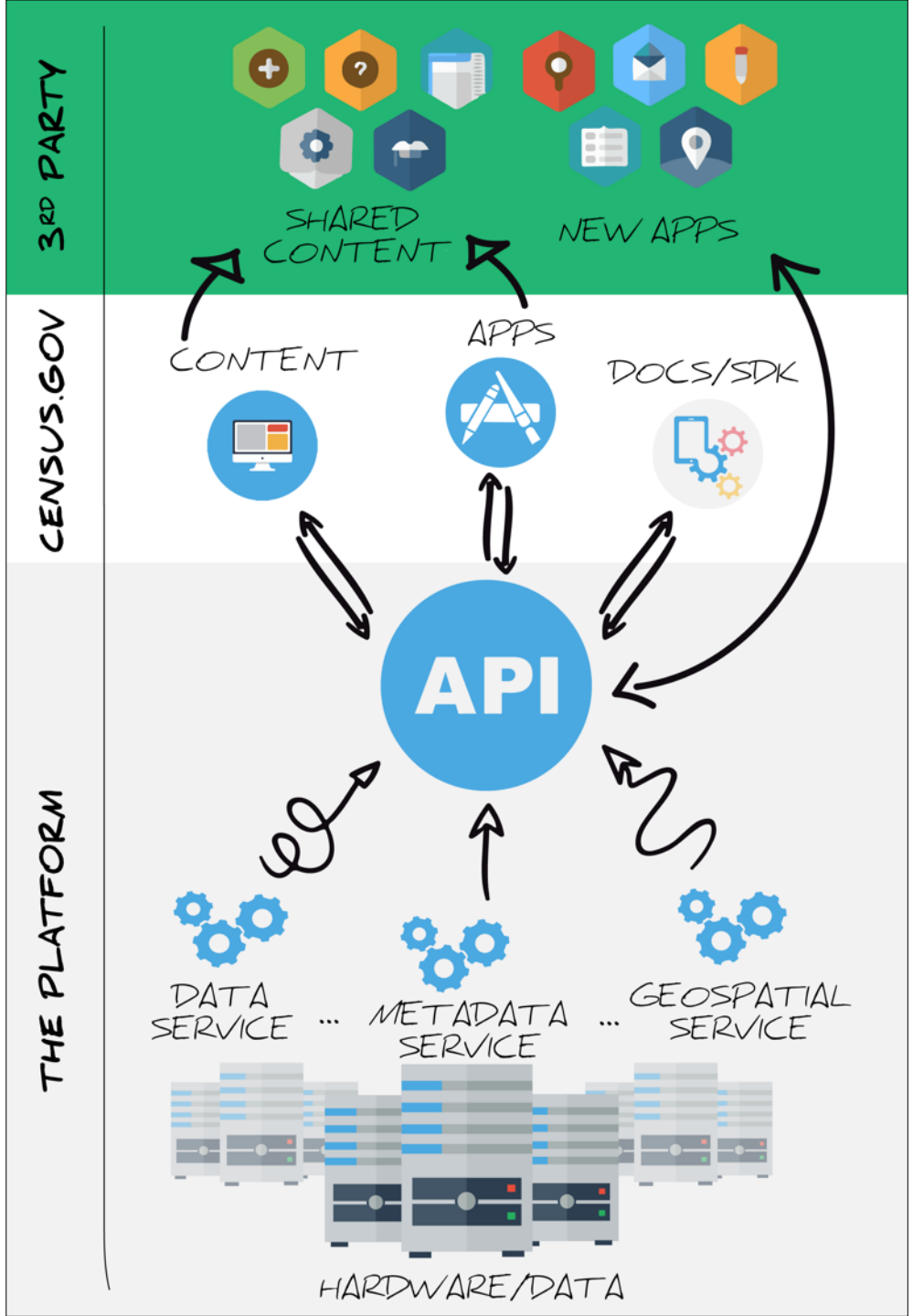

Current Snapshot

Data in the New Platform: American Community Survey

Data Product	2010	2011	2012	2013	2014	2015	2016	2017
Detailed Tables	✓	✓	✓	✓	✓	✓	✓	✓
Subject Tables	✓	✓	✓	✓	✓	✓	✓	✓
Supplemental Tables	–	–	–	–	✓	✓	✓	✓
Selected Population Profiles							✓	✓
Data Profiles	✓	✓	✓	✓	✓	✓	✓	✓
Comparison Profiles	✓	✓	✓	✓	✓	✓	✓	✓
Selected Population Tables (5-Year)		–	–	–	–		–	–
American Indian Alaska Native Tables (5-Year)		–	–	–	–		–	–

✓: Available now

Blank cell: Coming soon

Data in the New Platform: Decennial and Econ

Data Product	2010	2011	2012	2013	2014	2015	2016	2017
Decennial Census (Summary File 1, Summary File 2, 113th & 115th Congress Detailed Tables)	✓	–	–	–	–	–	–	–
Economic Census	–	–	✓	–	–	–	–	
County and Zipcode Business Patterns	–	–	✓	✓	✓	✓	✓	
Non-Employer Statistics	–	–	✓	✓	✓	✓	✓	✓
Survey of Business Owners (Company Summary & Characteristics of Business Owners)	–	–	✓	–	–	–	–	–

✓: Available now

Blank cell: Coming soon

Milestones

Summer 2019

First data releases exclusively on new platform (Nonemployer, Public Sector)

End of new data releases on American FactFinder (June)

Fall 2019

Major data releases:

- 2018 ACS 1-Year (Sept)
- 2017 Economic Census (Sept)
- 2018 ACS 5-Year (Dec)

June 2020

After data is migrated to data.census.gov, American FactFinder is to be shut down.

New Updates

Highlights from Latest Release

- Performance Improvements
- Streamlined Table Customization
- Better Download and Print Views
- Improved Advanced Search Layout
- Mapping Improvements
- Refreshed Landing Page

Performance Improvements

- Acquired additional hardware
- Re-engineered code base
- Improved caching methodology

Streamlined Table Customization

// Search / Tables / DP02

SELECTED SOCIAL CHARACTERISTICS IN THE UNITED STATES

Survey/Program: American Community Survey **TableID:** DP02 **Product:** 2017: ACS 1-Year Estimates Data Profiles

Data Notes | Geographies | Years | Topic | Survey | Code | Hide | Filter | Sort | Transpose Table | More

	United States	
	Estimate	Margin of Error
HOUSEHOLDS BY TYPE		
Total households	120,062,818	+/-161,148
Family households (families)	78,631,163	+/-144,258
With own children of the householder under 18 years	32,846,899	+/-79,121

1. New product dropdown allows you to quickly switch between years or datasets (ACS 1-year vs. 5-year estimates)
2. Controls to customize your table are a click away and no longer hidden under a chevron
3. Size of table controls reduced to allow you to view more data

Better Download and Print Views – Copy/Paste

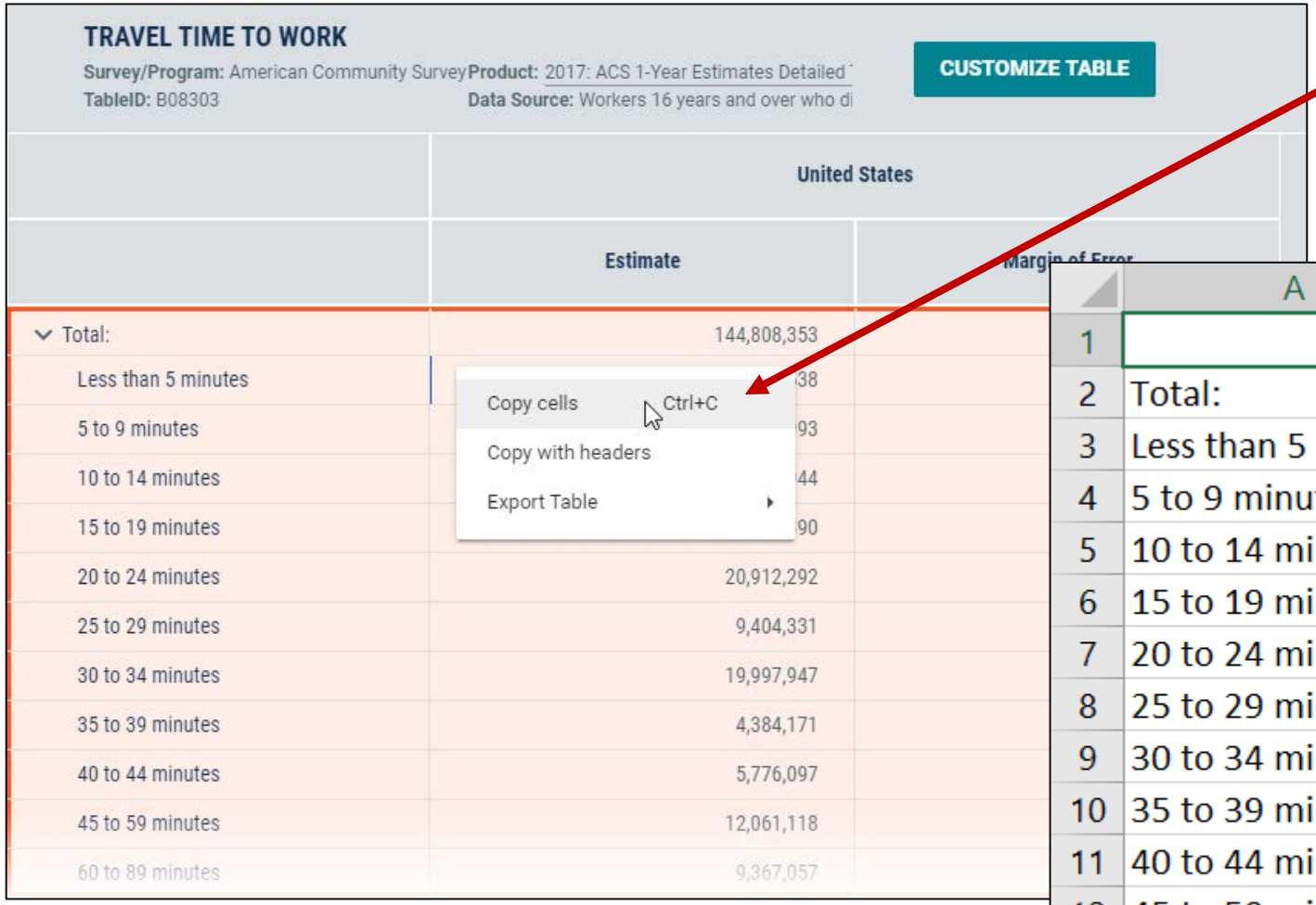

You can now copy and paste cells from data.census.gov into Excel

- Select cells
- Right click and select copy cells

	A	B	C
1			
2	Total:	144,808,353	+/-153,476
3	Less than 5 minutes	4,003,538	+/-34,424
4	5 to 9 minutes	13,680,993	+/-69,077
5	10 to 14 minutes	19,200,944	+/-71,506
6	15 to 19 minutes	21,891,390	+/-81,407
7	20 to 24 minutes	20,912,292	+/-75,465
8	25 to 29 minutes	9,404,331	+/-51,787
9	30 to 34 minutes	19,997,947	+/-79,280
10	35 to 39 minutes	4,384,171	+/-36,554
11	40 to 44 minutes	5,776,097	+/-41,156
12	45 to 59 minutes	12,061,118	+/-63,514
13	60 to 89 minutes	9,367,057	+/-55,344
14	90 or more minutes	4,128,475	+/-39,427

Better Download and Print Views – Export to Excel

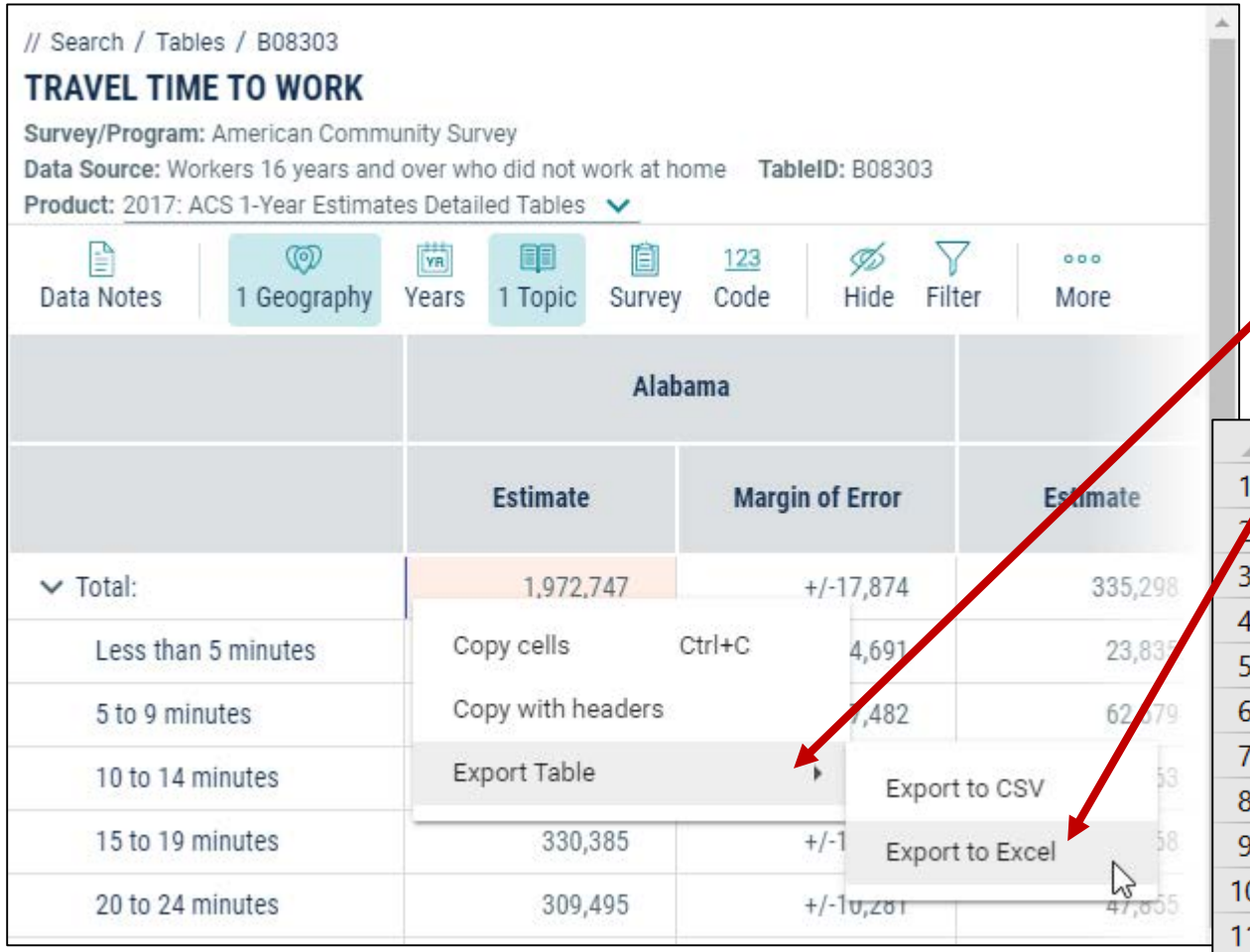

You can now export an entire table to Excel:

- Right click the table
- Select Export Table
- Select Export to Excel

Open Excel file

	A	B	C	D	E
1			Alabama		Alaska
2			Estimate	Margin of Error	Estimate
3	Total:		1,972,747	+/-17,874	335,298
4	Total:	Less than 5 minutes	54,876	+/-4,691	23,835
5	Total:	5 to 9 minutes	198,057	+/-7,482	62,579
6	Total:	10 to 14 minutes	273,478	+/-8,815	65,363
7	Total:	15 to 19 minutes	330,385	+/-10,926	58,568
8	Total:	20 to 24 minutes	309,495	+/-10,281	47,855
9	Total:	25 to 29 minutes	134,590	+/-7,166	15,369
10	Total:	30 to 34 minutes	283,697	+/-11,095	25,437
11	Total:	35 to 39 minutes	57,752	+/-4,140	3,031
12	Total:	40 to 44 minutes	58,562	+/-4,686	5,078
13	Total:	45 to 59 minutes	146,170	+/-6,642	11,159
14	Total:	60 to 89 minutes	88,666	+/-4,731	9,096
15	Total:	90 or more minutes	37,019	+/-3,303	7,928

Improved Advanced Search Layout

1. Open text box option is simplified
2. First filter panel remains expanded so you can more easily switch between topics, geographies, and more.
3. Search query pinned to the bottom of the advanced search page so it always stays in view

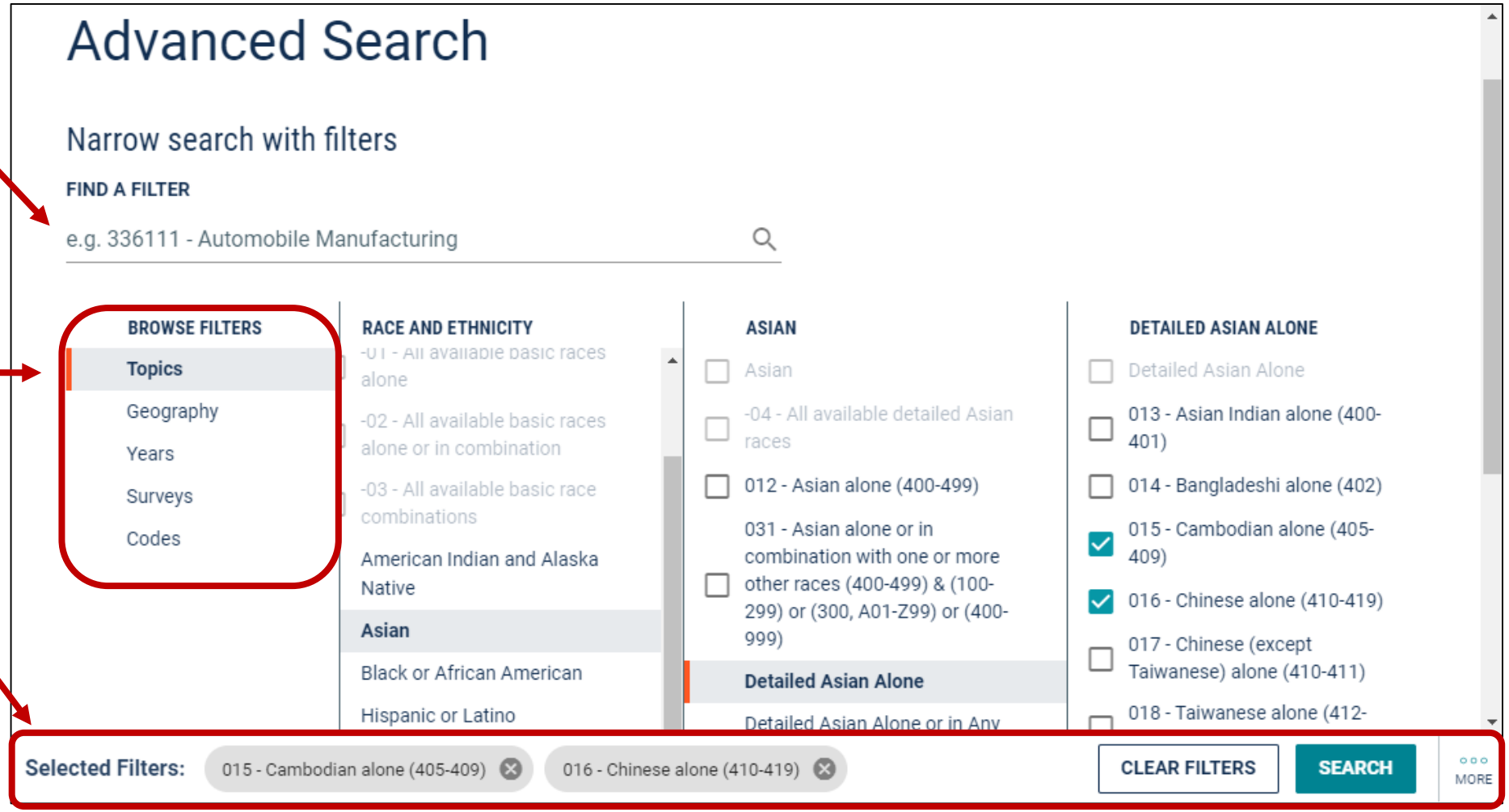

Improved Advanced Search Layout: Geography Section

4. Summary level toggle turned off by default, to help you more easily navigate to common types geographic areas

5. Loading indicators added

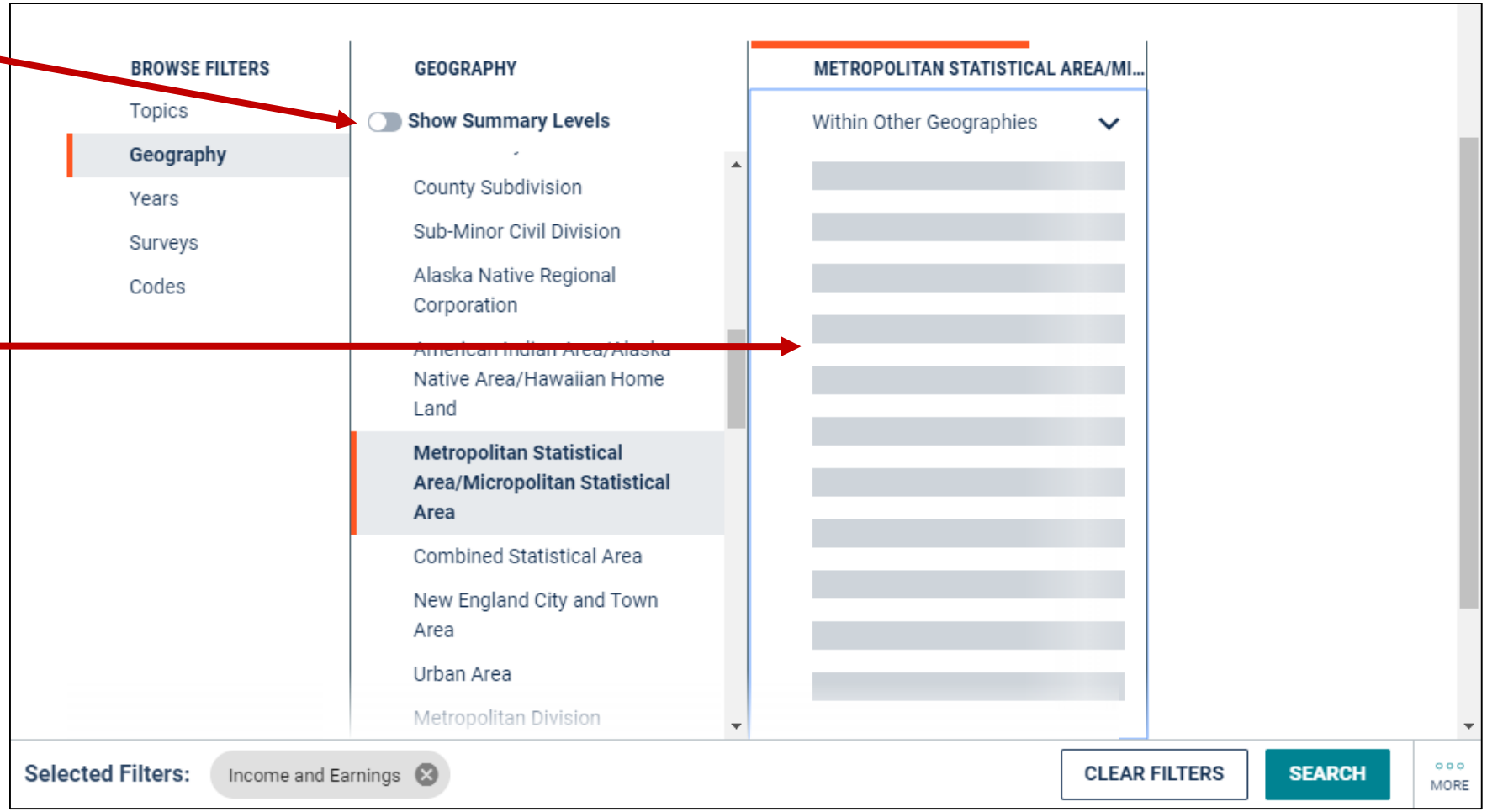

Mapping Improvements – Labels Added

Depending on your zoom level, you can now:

1. View labels for your geographic layer selected

2. View street names

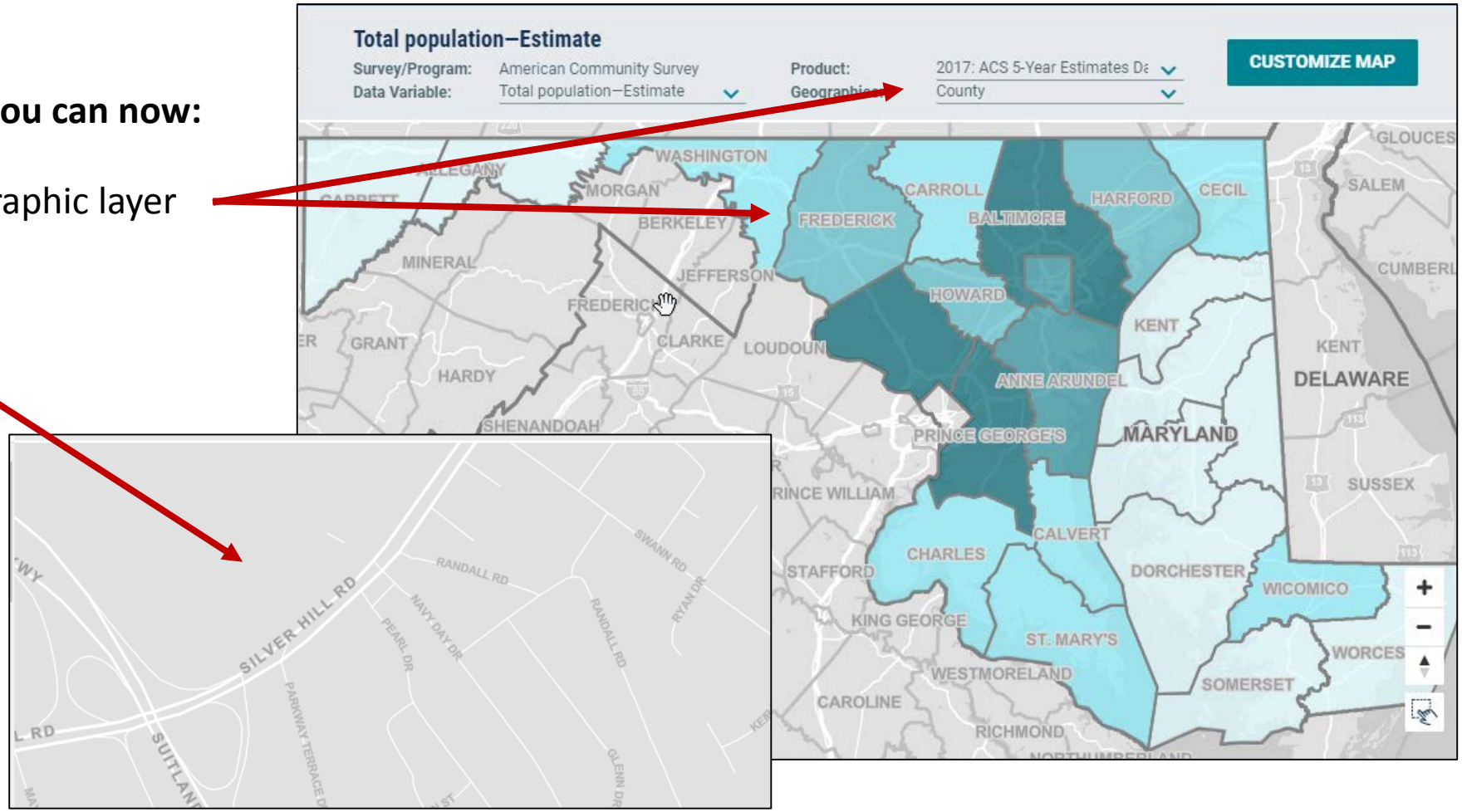

Mapping Improvements – View Table of Mapped Estimate

You can now create a table view of the single estimate you mapped

1. Click Customize Map
2. Click View Table in the left panel
3. View your table

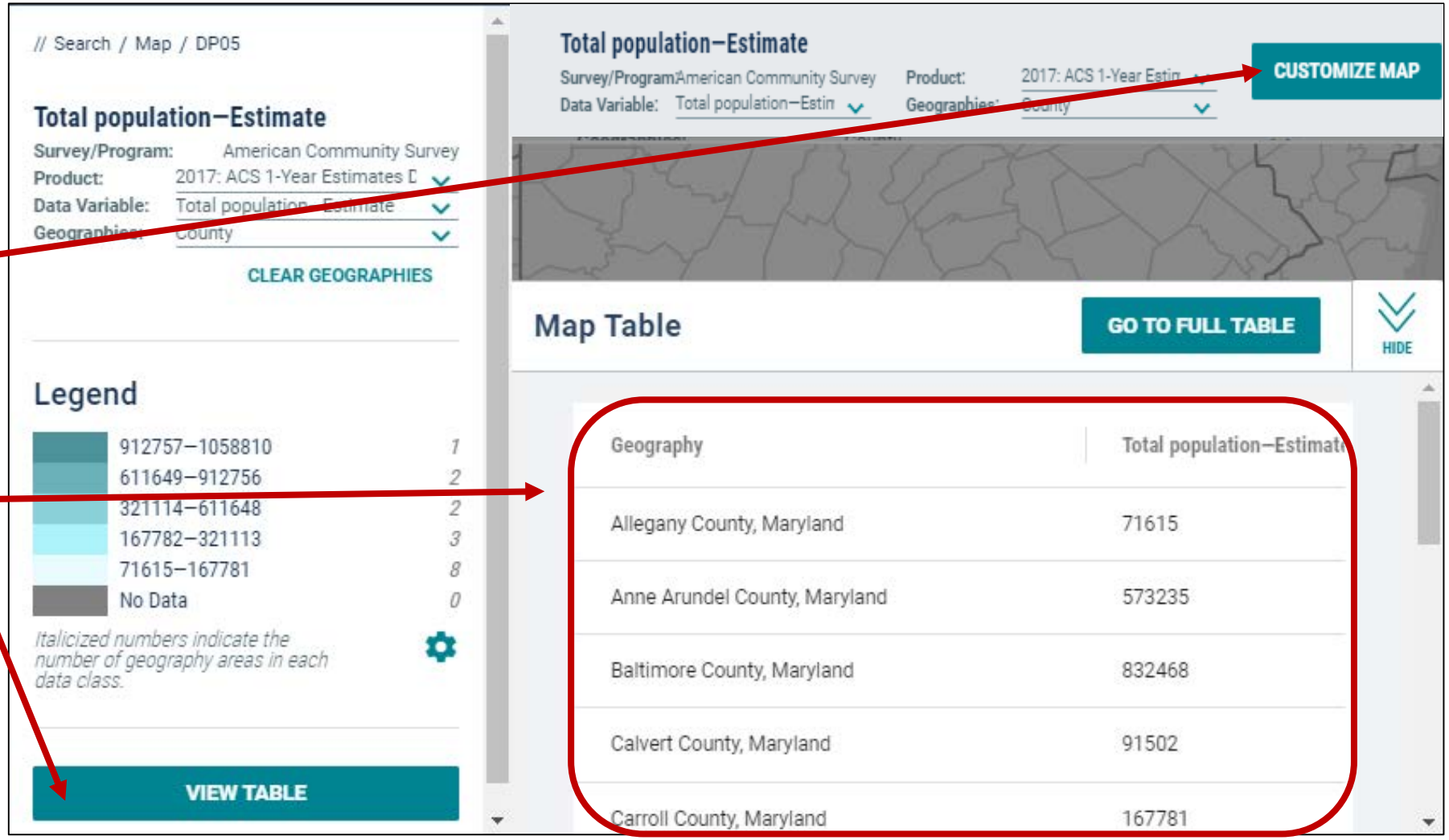

Feedback Box Can Be Closed

You can now close the Send Feedback box to view the content underneath

	United States	
	Total	
	Estimate	Margin of Error
AGE BY EDUCATIONAL ATTAINME...		
Population 18 to 24 years	30,820,412	+/-44,795
Less than high school graduate	3,919,137	+/-36,638
te (includes ...	9,772,204	+/-45,539
ociate's deg	13,755,643	+/-57,720

Send Feedback
cedsci.feedback@census.gov

Refreshed Landing Page

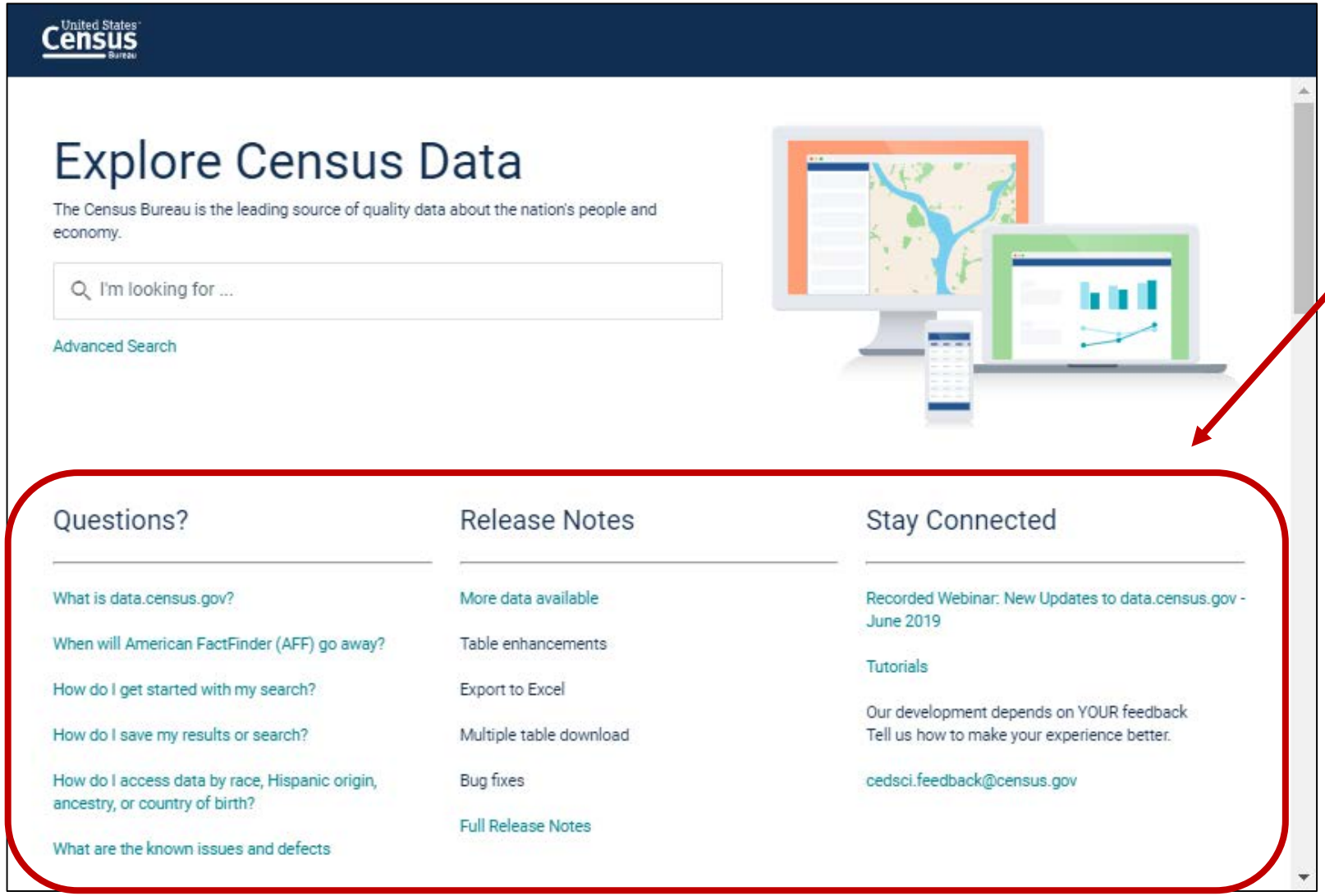

New links to educational materials and resources:

- Frequently Asked Questions (FAQs)
- Release Notes
- Stay Connected

Frequently Asked Questions

New data.census.gov topic in Census Bureau's FAQs

Browse through the six subtopics to explore an answer to your data.census.gov question

ask.census.gov

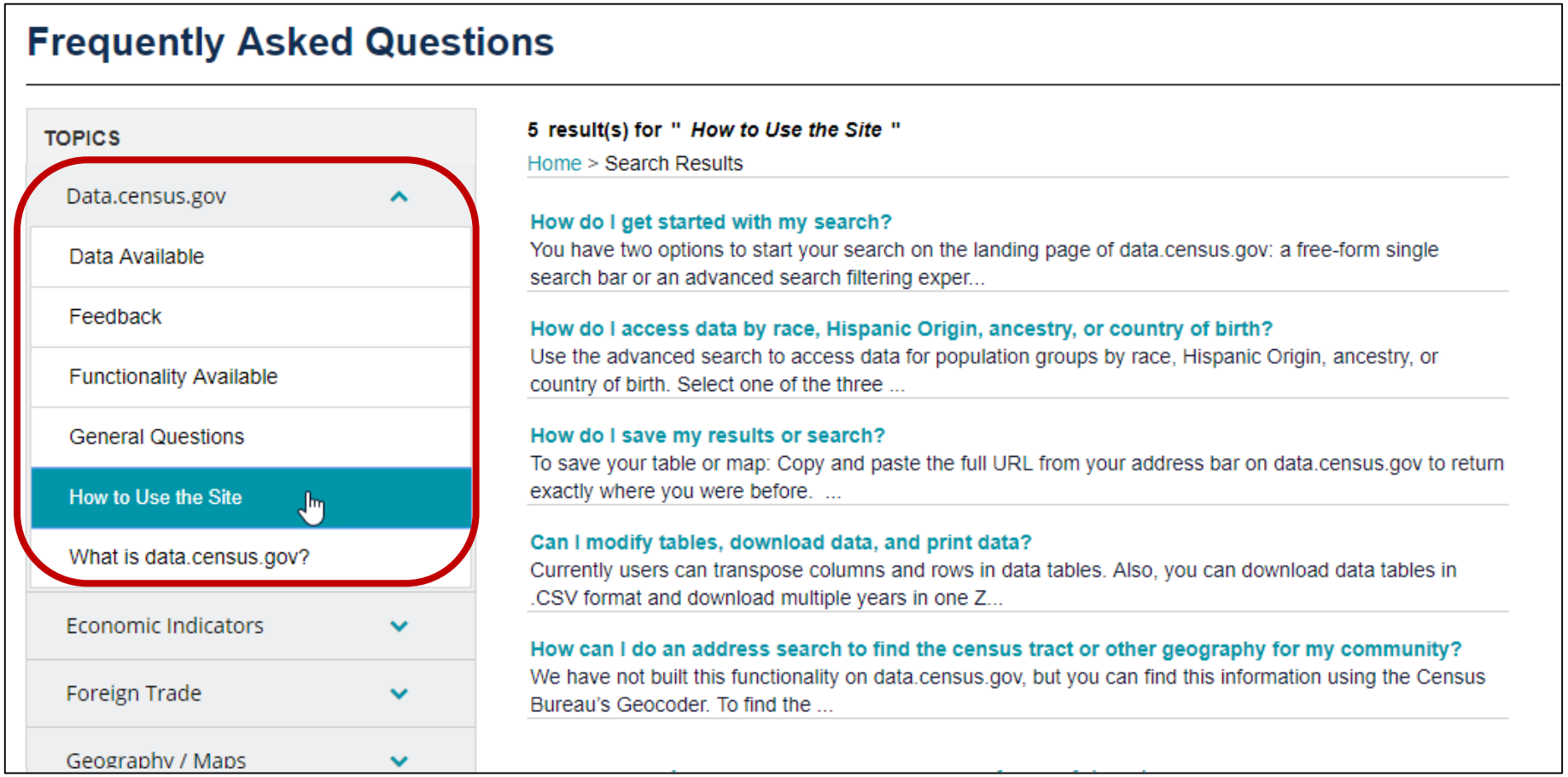

Release Notes

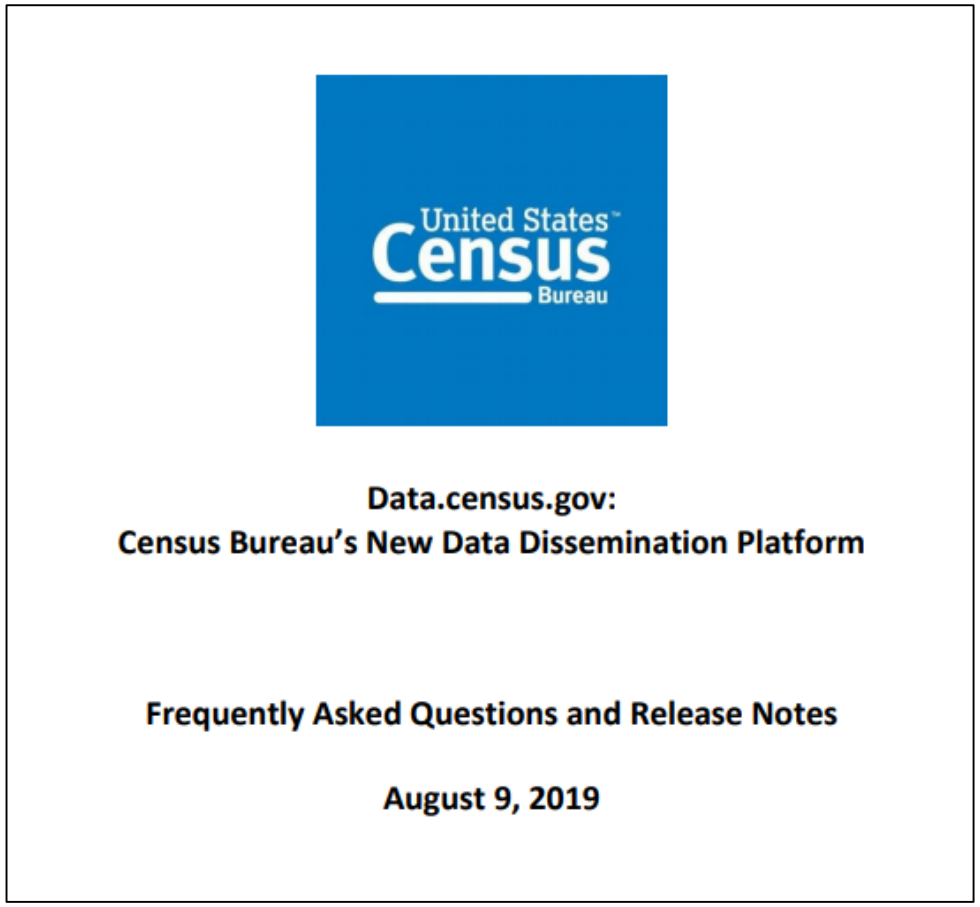

Data.census.gov:
Census Bureau's New Data Dissemination Platform

Frequently Asked Questions and Release Notes

August 9, 2019

Browse Release Notes to Explore

- Features
- Chart of available data
- Known issues and defects

data.census.gov/assets/releasenotes/faqs-release-notes.pdf

Stay Connected: Webinars, Tutorials, and Feedback

Census Academy:
census.gov/academy

- **Webinars:** Recorded and upcoming webinars on data.census.gov
- **Data Gems**: A series of short "How-To" videos

Feedback: Email comments to cedsci.feedback@census.gov

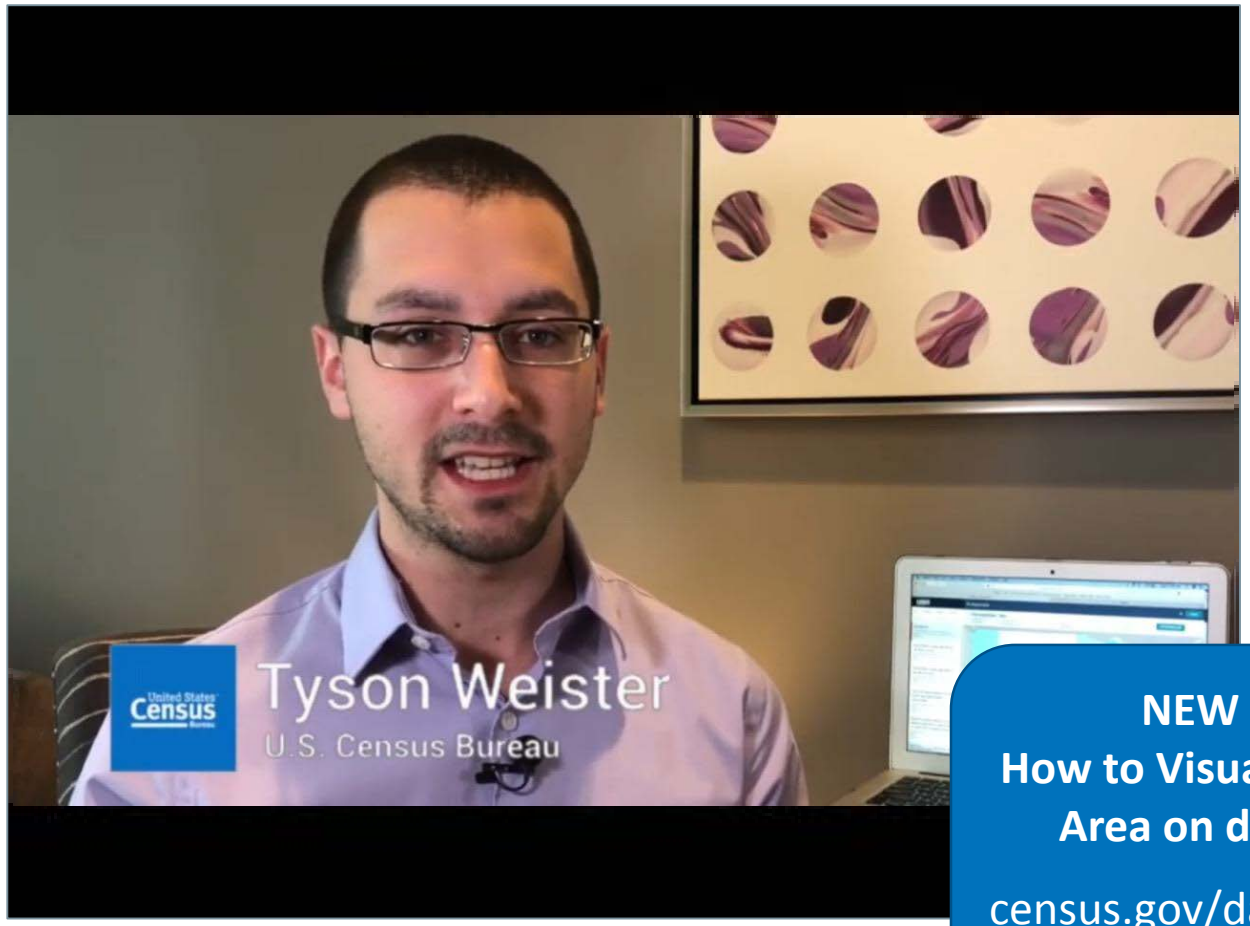

NEW Data Gem:
How to Visualize Data for Your Area on data.census.gov

census.gov/data/academy/data-gems/2019/visualize-data.html

Live Demo

United States Census Bureau

Explore Census Data

The Census Bureau is the leading source of quality data about the nation's people and economy.

veterans in Salem city, Oregon

Search

veterans in Salem city, Oregon

Advanced Search

Questions?

What is data.census.gov?

When will American FactFinder (AFF) go away?

ed with my search?

Release Notes

More data available

Table enhancements

Export to Excel

Stay Connected

Recorded Webinar: New Updates to data.census.gov - June 2019

Send Feedback
cedsci.feedback@census.gov

Single Search Bar

United States Census Bureau

veterans in Salem city, Oregon

Search

ALL TABLES MAPS PAGES

About 66 results | **Filter**

EXPLORE DATA

8.4% +/- 1.2% **Veterans in Salem city, Oregon**

Source 2017 American Community Survey 1-Year Estimates
https://www.census.gov/programs-surveys/acs/

EXPLORE DATA

Salem city, Oregon Profile

Salem city, Oregon is a city, town, place equivalent (CDP), or township located in Oregon. Salem city, Oregon has a total area of 48.6 square miles.

Tables

VETERAN STATUS

Survey/Program: American Community Survey
Years: 2017,2016,2015,2014,2013,2012,2011,2010 **Table:** S2101

	Total		Percent	
	Estimate	Margin of Error	Estimate	Margin of Error
ulation 18 y...	128,311	+/-2,566	(X)	(X)

Related Searches

- Salem city, Oregon Business and Economy
- Salem city, Oregon Education
- Salem city, Oregon Employment
- Salem city, Oregon Families and Living Arrangements
- Salem city, Oregon Government
- Salem city, Oregon Health

Send Feedback
cedsci.feedback@census.gov

All Results Page

United States Census Bureau

Salem city, Oregon

Search

Salem city, Oregon

People and Population

Race and Ethnicity

Health

Education

Employment

Income and Poverty

Salem city, Oregon

Place in Oregon

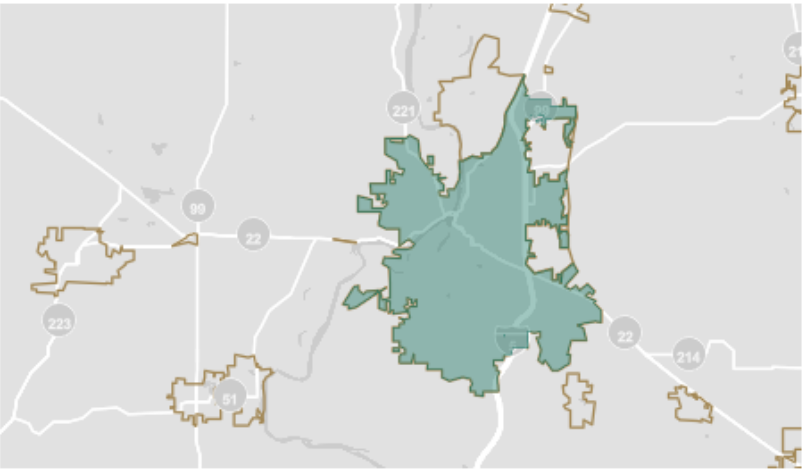

Salem city, Oregon is a city, town, place equivalent (CDP), or township located in Oregon. Salem city, Oregon has a total area of 48.6 square miles.

POPULATION	MEDIAN HOUSEHOLD INCOME	POVERTY RATE	EMPLOYMENT RATE
163,654	$51,666	16.2%	57.5%

Send Feedback
cedsci.feedback@census.gov

People and Population

Geography Profile

United States Census Bureau

veterans in Salem city, Oregon

Search

ALL | TABLES | MAPS | PAGES

29 Results

Filter | Download

VETERAN STATUS
Survey/Program: American Community Survey
Years: 2017,2016,2015,2014,2013,2012,2011,2010
Table: S2101

SEX BY AGE BY VETERAN STATUS FOR THE CIVILIAN POPULATION 18 YEARS AND OVER
Survey/Program: American Community Survey
Years: 2017,2016,2015,2014,2013,2012,2011,2010
Table: B21001

SEX BY AGE BY VETERAN STATUS FOR THE CIVILIAN POPULATION 18 YEARS AND OVER (WHITE ALONE)
Survey/Program: American Community Survey
Years: 2017,2016,2015,2014,2013,2012,2011,2010
Table: B21001A

Send Feedback
cedsci.feedback@census.gov

VETERAN STATUS

Survey/Program: American Community Survey
TableID: S2101

Product: 2017: ACS 1-Year Estimates Subject Tables

CUSTOMIZE TABLE

	Total		Percent		Veterans	
	Estimate	Margin of Error	Estimate	Margin of Error	Estimate	Margin of E
Civilian population 18 y...	128,311	+/-2,566	(X)	(X)	10,778	
PERIOD OF SERVICE						
Gulf War (9/2001 or la...	(X)	(X)	(X)	(X)	N	
Gulf War (8/1990 to 8...	(X)	(X)	(X)	(X)	N	
Vietnam era veterans	(X)	(X)	(X)	(X)	N	
Korean War veterans	(X)	(X)	(X)	(X)	N	
World War II veterans	(X)	(X)	(X)	(X)	N	
SEX						
Male	65,709	+/-2,332	51.2%	+/-1.4	9,891	
Female	62,602	+/-2,069				
AGE						

Table Display

United States Census Bureau

veterans in Salem city, Oregon

Search

ALL | TABLES | MAPS | PAGES

29 Results

Filter | Download

VETERAN STATUS
Survey/Program: American Community Survey
Years: 2017,2016,2015,2014,2013,2012,2011,2010
Table: S2101

SEX BY AGE BY VETERAN STATUS FOR THE CIVILIAN POPULATION 18 YEARS AND OVER
Survey/Program: American Community Survey
Years: 2017,2016,2015,2014,2013,2012,2011,2010
Table: B21001

SEX BY AGE BY VETERAN STATUS FOR THE CIVILIAN POPULATION 18 YEARS AND OVER (WHITE ALONE)
Survey/Program: American Community Survey
Years: 2017,2016,2015,2014,2013,2012,2011,2010
Table: B21001A

SEX BY AGE BY VETERAN STATUS FOR THE ... 18 YEARS AND ... NOT HISPANIC OR

Send Feedback
cedsci.feedback@census.gov

VETERAN STATUS

Survey/Program: American Community Survey
TableID: S2101

Product:

- 2017: ACS 1-Year Estimates Subject Tables
- 2017: ACS 5-Year Estimates Subject Tables
- 2016: ACS 1-Year Estimates Subject Tables
- 2016: ACS 5-Year Estimates Subject Tables
- 2015: ACS 1-Year Estimates Subject Tables
- 2015: ACS 5-Year Estimates Subject Tables
- 2014: ACS 1-Year Estimates Subject Tables
- 2014: ACS 5-Year Estimates Subject Tables
- 2013: ACS 1-Year Estimates Subject Tables
- 2013: ACS 5-Year Estimates Subject Tables
- 2012: ACS 1-Year Estimates Subject Tables
- 2012: ACS 5-Year Estimates Subject Tables

CUSTOMIZE TABLE

	Total		Veterans			
	Estimate	Margin of E			Estimate	Margin of E
Civilian population 18 y...	128,311	+/-2			10,778	
PERIOD OF SERVICE						
Gulf War (9/2001 or la...	(X)				N	
Gulf War (8/1990 to 8...	(X)	(X)	(X)	(X)	N	
Vietnam era veterans	(X)	(X)	(X)	(X)	N	
Korean War veterans	(X)	(X)	(X)	(X)	N	
World War II veterans	(X)	(X)	(X)	(X)	N	
SEX						
Male	65,709	+/-2,332	51.2%	+/-1.4	9,891	
Female	62,602	+/-2,069				
AGE						

ACS Table Dropdown Selection

United States Census Bureau

veterans in Salem city, Oregon

Search

// Search / Tables / S2101

VETERAN STATUS

Survey/Program: American Community Survey **TableID:** S2101 **Product:** 2017: ACS 5-Year Estimates Subject Tables

Data Notes | 1 Geography | Years | 1 Topic | Survey | Code | Hide | Filter | Sort | Transpose Table | Margin of Error | Restore Layout | Download | Print | Share | More Data | Map

	Salem city, Oregon							
	Total		Percent		Veterans		Percent Veterans	
	Estimate	Margin of Error	Estimate	Margin of Error	Estimate	Margin of Error	Estimate	Ma
Civilian population 18 y...	123,799	+/-945	(X)	(X)	10,431	+/-667	8.4%	
PERIOD OF SERVICE								
Gulf War (9/2001 or ...	(X)	(X)	(X)	(X)	1,243	+/-271	11.9%	
Gulf War (8/1990 to ...	(X)	(X)	(X)	(X)	2,106	+/-298	20.2%	
Vietnam era veterans	(X)	(X)	(X)	(X)	3,627	+/-372	34.8%	
Korean War veterans	(X)	(X)	(X)	(X)	964	+/-168	9.2%	
World War II veterans	(X)	(X)	(X)	(X)	591	+/-172	5.7%	
SEX								
	61,810	+/-948	49.9%	+/-0.6				

Send Feedback
cedsci.feedback@census.gov

Filters Menu

United States Census Bureau

veterans in Salem city, Oregon

Search

// Search / Tables / S2101

VETERAN STATUS

Survey/Program: American Community Survey **TableID:** S2101 **Product:** 2017: ACS 5-Year Estimates Subject Tables

Geography

HIDE

e.g. 336111 - Automobile Manufacturing

BROWSE FILTERS

- Topics
- **Geography**
- Years
- Surveys
- Codes

GEOGRAPHY

Show Summary Levels

- Nation
- Region
- Division
- State
- **County**
- Tract
- Block Group
- Block
- Zip Code Tabulation Area

COUNTY

- North Carolina
- North Dakota
- Ohio
- Oklahoma
- **Oregon**
- Pennsylvania
- Puerto Rico
- Rhode Island
- South Carolina
- South Dakota

marion

- [x] Marion County, Oregon

Add Geography Using Filter

United States Census Bureau

veterans in Salem city, Oregon

Search

// Search / Tables / S2101

VETERAN STATUS

Survey/Program: American Community Survey **TableID:** S2101 **Product:** 2017: ACS 5-Year Estimates Subject Tables

Data Notes | 2 Geographies | Years | 1 Topic | Survey | Code | Hide | Filter | Sort | Transpose Table | Margin of Error | Restore Layout | Download | Print | Share | More Data | Map

	Marion County, Oregon					
	Total	Percent	Veterans	Percent Veterans	Nonveterans	Percent Nonveterans
	Estimate	Estimate	Estimate	Estimate	Estimate	Estimate
Civilian population 18 y...	246,791	(X)	22,227	9.0%	224,564	91.0%
PERIOD OF SERVICE						
Gulf War (9/2001 or ...	(X)	(X)	2,959	13.3%	(X)	(X)
Gulf War (8/1990 to ...	(X)	(X)	4,238	19.1%	(X)	(X)
Vietnam era veterans	(X)	(X)	8,100	36.4%	(X)	(X)
Korean War veterans	(X)	(X)	2,172	9.8%	(X)	(X)
World War II veterans	(X)	(X)	1,121	5.0%	(X)	(X)
SEX						
	121,723	49.3%	20,498			.1%

Send Feedback
cedsci.feedback@census.gov

Hide Margin of Error Using Filter

United States Census Bureau

veterans in Salem city, Oregon

Search

// Search / Tables / S2101

VETERAN STATUS

Survey/Program: American Community Survey **TableID:** S2101 **Product:** 2017: ACS 5-Year Estimates Subject Tables

Data Notes | 1 Geography | Years | 1 Topic | Survey | Code | Hide | Filter | Sort | Transpose Table | Margin of Error | Restore Layout | Download | Print | Share | More Data | Map

	Salem city, Oregon							
	Total		Percent		Veterans		Percent Veterans	
	Estimate	Margin of Error	Estimate	Margin of Error	Estimate	Margin of Error	Estimate	Ma
Civilian population 18 y...	123,799	+/-945	(X)	(X)	10,431	+/-667	8.4%	
PERIOD OF SERVICE								
Gulf War (9/2001 or ...	(X)	(X)	(X)	(X)	1,243	+/-271	11.9%	
Gulf War (8/1990 to ...	(X)	(X)	(X)	(X)	2,106	+/-298	20.2%	
Vietnam era veterans	(X)	(X)	(X)	(X)	3,627	+/-372	34.8%	
Korean War veterans	(X)	(X)	(X)	(X)	964	+/-168	9.2%	
World War II veterans	(X)	(X)	(X)	(X)	591	+/-172	5.7%	
SEX								
	61,810	+/-948	49.9%	+/-0.6				

Send Feedback
cedsci.feedback@census.gov

Table Notes

United States Census Bureau

veterans in Salem city, Oregon

Search

// Search / Tables / S2101

VETERAN STATUS

Survey/Program: American Community Survey **TableID:** S2101 **Product:** 2017: ACS 5-Year Estimates Subject Tables

Data Notes

HIDE

VETERAN STATUS

Survey/Program: American Community Survey
Year: 2017
Estimates: 5-Year
Table ID: S2101

Supporting documentation on code lists, subject definitions, data accuracy, and statistical testing can be found on the American Community Survey website in the Technical Documentation section.

Sample size and data quality measures (including coverage rates, allocation rates, and response rates) can be found on the American Community Survey website in the Methodology section.Explanation of Symbols:

1. An "**" entry in the margin of error column indicates that either no sample observations or too few sample observations were available to compute a standard error and thus the margin of error. A statistical test is not appropriate.
2. An "-" entry in the estimate column indicates that either no sample observations or too few sample observations were available to compute an estimate, or a ratio of medians cannot be calculated because one or both of the median estimates falls in the lowest interval or upper interval of an open-ended distribution.
3. An "-" following a median estimate means the median falls in the lowest interval of an open-ended distribution.
4. An "+" following a median estimate means the median falls in the upper interval of an open-ended distribution.
5. An "***" entry in the margin of error column indicates that the median falls in the lowest interval or upper interval of an open-
6. An "*****" entry in the margin of error column indicates that the estimate is controlled. A statistical test for sampling variab
7. An "N" entry in the estimate and margin of error columns indicates that data for this geographic area cannot be displayed

Table Notes

United States Census Bureau

veterans in Salem city, Oregon

Search

// Search / Tables / S2101

VETERAN STATUS

Survey/Program: American Community Survey **TableID:** S2101 **Product:** 2017: ACS 5-Year Estimates Subject Tables

Data Notes | 2 Geographies | Years | 1 Topic | Survey | Code | Hide | Filter | Sort | Transpose Table | Margin of Error | Restore Layout | Download | Print | Share | More Data | Map

Marion County, Ore

Filter / Sort

HIDE

HIDE/SHOW FILTER SORT

- Modify rows
- Modify columns

Search for column name ...

- All columns
- Marion County, Oregon
  - Total
    - Estimate
    - Margin of Error
  - Percent

Hide/Show Columns and Rows

United States Census Bureau

veterans in Salem city, Oregon

Search

// Search / Tables / S2101

VETERAN STATUS

Survey/Program: American Community Survey **TableID:** S2101 **Product:** 2017: ACS 5-Year Estimates Subject Tables

VETERAN STATUS

Data Notes | 2 Geographies | Years | 1 Topic | Survey | Code | Hide | Filter | Sort | Transpose Table | Margin of Error | Restore Layout | Download | Print | Share | More Data | Map

Marion County, Ore

	Total		Percent		Veterans		
	Estimate	Margin of Error	Estimate	Margin of Error	Estimate	Margin of Error	Esti
Civilian population 18 y...	246,791	+/-115	(X)	(X)	22,227	+/-834	
PERIOD OF SERVICE							
Gulf War (9/2001 or ...	(X)	(X)	(X)	(X)	2,959	+/-406	
Gulf War (8/1990 to ...	(X)	(X)	(X)	(X)	4,238	+/-464	
Vietnam era veterans	(X)	(X)	(X)	(X)	8,100	+/-518	
Korean War veterans	(X)	(X)	(X)	(X)	2,172	+/-240	
World War II veterans	(X)	(X)	(X)	(X)	1,121	+/-201	
SEX							
	121,723	+/-95	49.3%				

Send Feedback
cedsci.feedback@census.gov

Customized Filter

United States Census Bureau

veterans in Salem city, Oregon

Search

// Search / Tables / S2101

VETERAN STATUS

Survey/Program: American Community Survey TableID: S2101 Product: 2017: ACS 5-Year Estimates Subject Tables

Data Notes | 2 Geographies | Years | 1 Topic | Survey | Code | Hide | Filter | Sort | Transpose Table | Margin of Error | Restore Layout | Download | Print | Share | More Data | Map

	Marion County, Oregon							
	Total		Percent		Veterans		Percent Veterans	
	Estimate	Margin of Error	Estimate	Margin of Error	Estimate	Margin of Error	Estimate	Margin of Error

Filter / Sort

HIDE

HIDE/SHOW FILTER SORT

Filter Visible Rows and Columns

Filter 1

Table Row/Column	Operator	Value
Marion County, Oregon / Total / Estimate	Less than	

ADD FILTER

CLEAR ALL APPLY UPDATES

Customized Filter Options

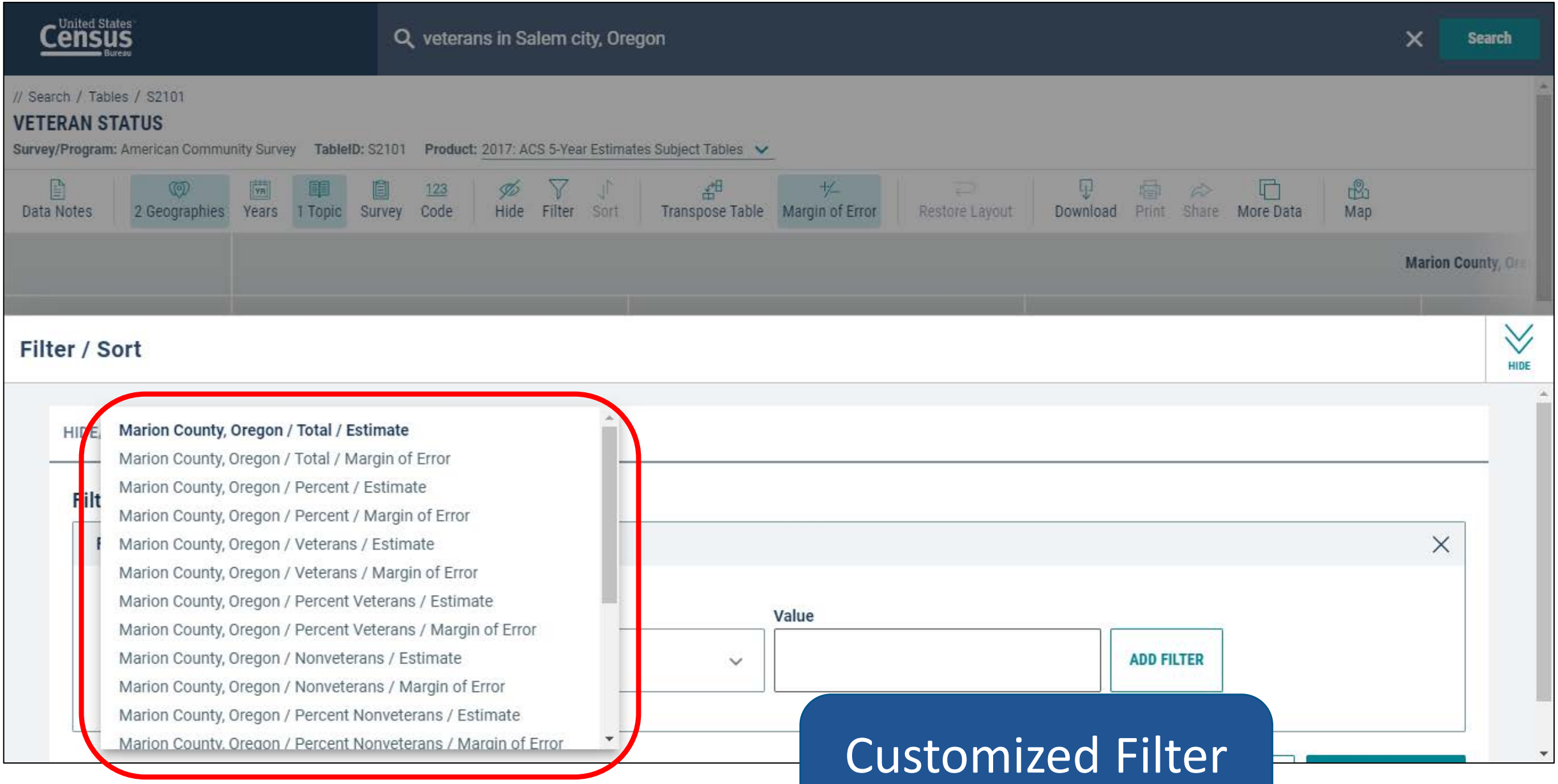

Customized Filter Options

United States Census Bureau

veterans in Salem city, Oregon

Search

// Search / Tables / S2101

VETERAN STATUS

Survey/Program: American Community Survey **TableID:** S2101 **Product:** 2017: ACS 5-Year Estimates Subject Tables

Data Notes | 2 Geographies | Years | 1 Topic | Survey | Code | Hide | Filter | Sort | Transpose Table | Margin of Error | Restore Layout | Download | Print | Share | More Data | Map

Marion County, Ore

Filter / Sort

HIDE

HIDE/SHOW | FILTER | SORT

Filter Visible Rows and Columns

Filter 1

Table Row/Column

Marion County, Oregon / Total / Estimate

- Less than
- Greater than
- Less than or equal to
- Greater than or equal to
- Equals

Value

ADD FILTER

Customized Filter Options

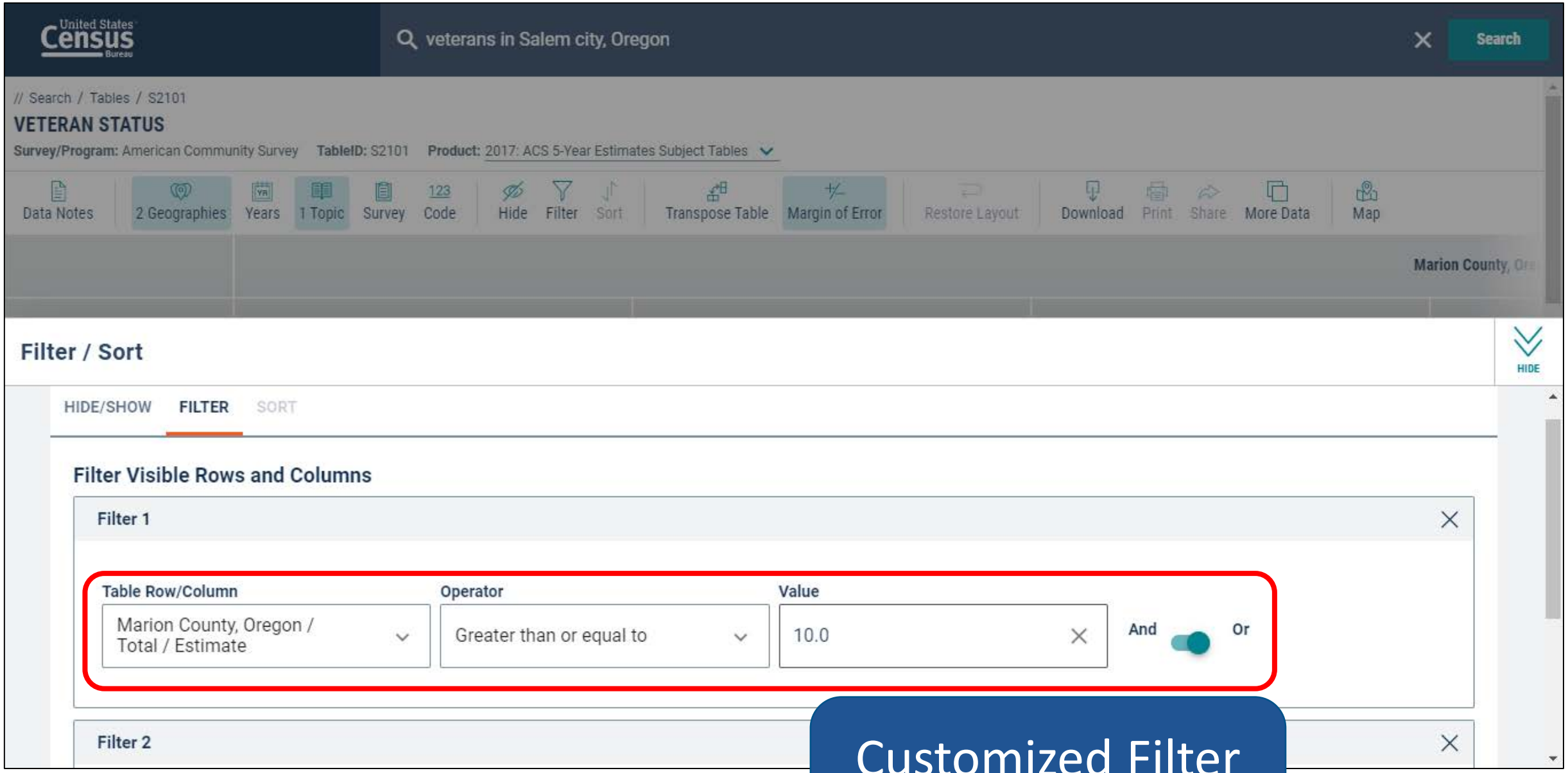

Customized Filter Options

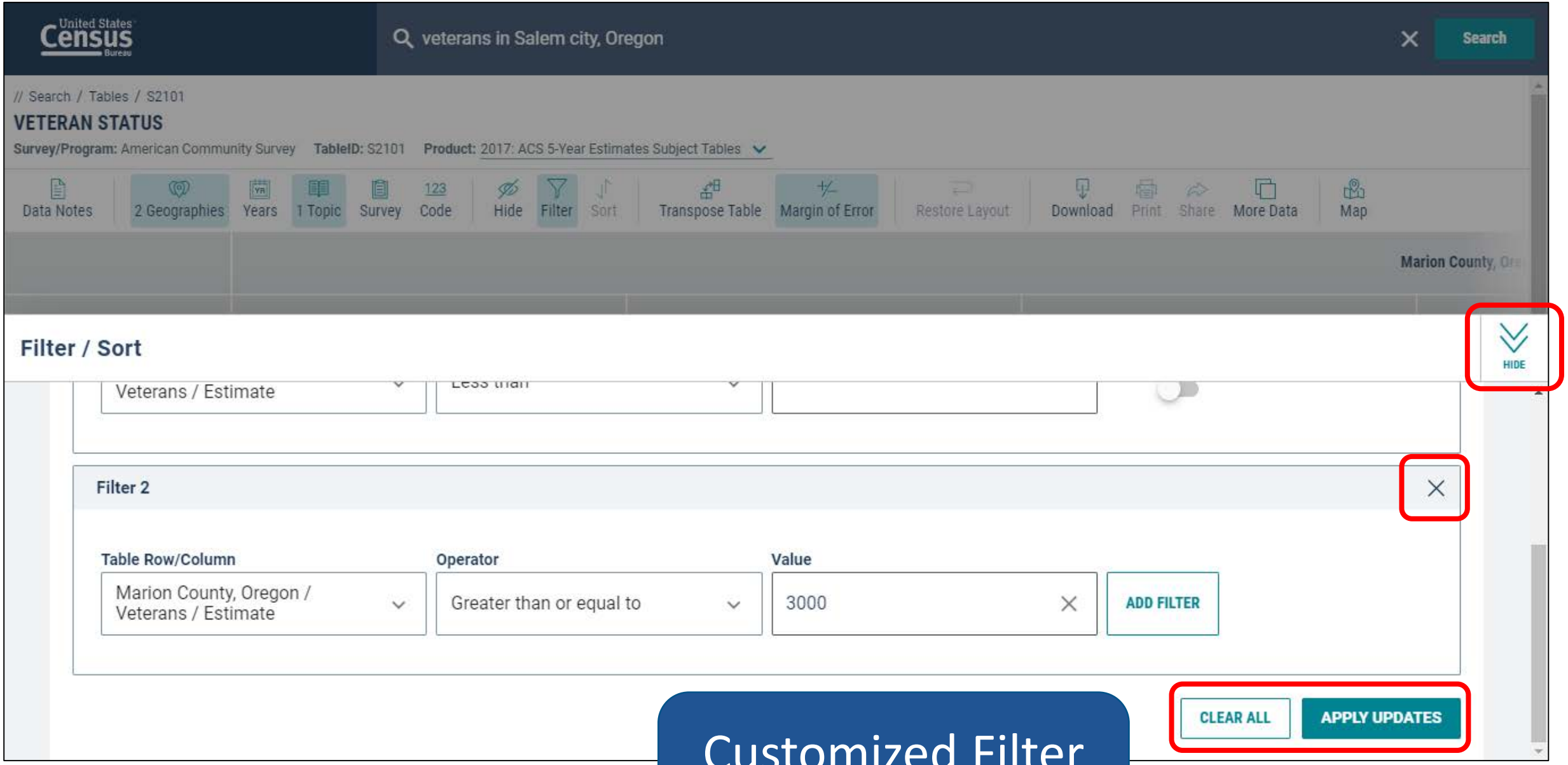

Customized Filter Options

United States Census Bureau

veterans in Salem city, Oregon

Search

// Search / Tables / S2101

VETERAN STATUS

Survey/Program: American Community Survey **TableID:** S2101 **Product:** 2017: ACS 5-Year Estimates Subject Tables

Data Notes | 2 Geographies | Years | 1 Topic | Survey | Code | Hide | Filter | Sort | Transpose Table | Margin of Error | Restore Layout | Download | Print | Share | More Data | Map

Marion County, Ore

	Total		Percent		Veterans		
	Estimate	Margin of Error	Estimate	Margin of Error	Estimate	Margin of Error	Esti
Civilian population 18 y...	246,791	+/-115	(X)	(X)	22,227	+/-834	
PERIOD OF SERVICE							
Gulf War (8/1990 to ...	(X)	(X)	(X)	(X)	4,238	+/-464	
Vietnam era veterans	(X)	(X)	(X)	(X)	8,100	+/-518	
SEX							
Male	121,723	+/-95	49.3%	+/-0.1	20,498	+/-782	
AGE							
35 to 54 years	81,791	+/-212			5,631	+/-451	
	40,302	+/-90			4,077	+/-383	

Send Feedback
cedsci.feedback@census.gov

Customized Filter Applied

United States Census Bureau

veterans in Salem city, Oregon

Search

// Search / Tables / S2101

VETERAN STATUS

Survey/Program: American Community Survey **TableID:** S2101 **Product:** 2017: ACS 5-Year Estimates Subject Tables

Data Notes | 2 Geographies | Years | 1 Topic | Survey | Code | Hide | Filter | Sort | Transpose Table | Margin of Error | Restore Layout | Download | Print | Share | More Data | Map

	Civilian population 18 years and over	PERIOD OF SERVICE			
		PERIOD OF SERVICE	Gulf War (9/2001 or later) veterans	Gulf War (8/1990 to 8/2001) veterans	Vietnam era veterans
Marion County, Oregon					
Total					
Estimate	246,791		(X)	(X)	(X)
Margin of Error	+/-115		(X)	(X)	(X)
Percent					
Estimate	(X)		(X)	(X)	(X)
Margin of Error	(X)		(X)	(X)	(X)
Veterans					
	22,227			4,238	8,100

Send Feedback
cedsci.feedback@census.gov

Transpose Table

United States Census Bureau

veterans in Salem city, Oregon

Search

// Search / Tables / S2101

VETERAN STATUS

Survey/Program: American Community Survey **TableID:** S2101 **Product:** 2017: ACS 5-Year Estimates Subject Tables

Data Notes | 2 Geographies | Years | 1 Topic | Survey | Code | Hide | Filter | Sort | Transpose Table | Margin of Error | Restore Layout | Download | Print | Share | More Data | Map

Marion County, Ore

Download / Print / Share

HIDE

Select Table Vintages

	All	2017	2016	2015	2014	2013	2012	2011	2010
S2101									
1-Year	☐	☑	☐	☐	☐	☐	☐	☐	☐
5-Year	☐	☑	☐	☐	☐	☐	☐	☐	☐

File Type

- (●) CSV
- ( ) PDF

What You're Getting

- 2 .csv files (metadata)
- 2 .csv files (data)
- 2 .txt files (table title)

Uncompressed Estimated Size: 135.7 kB

DOWNLOAD

Table Download Using Filters Menu

United States Census Bureau

veterans in Salem city, Oregon

Search

ALL | TABLES | MAPS | PAGES

30 Results

Filter | Download

VETERAN STATUS
Survey/Program: American Community Survey
Years: 2017,2016,2015,2014,2013,2012,2011,2010
Table: S2101

SEX BY AGE BY VETERAN STATUS FOR THE CIVILIAN POPULATION 18 YEARS AND OVER
Survey/Program: American Community Survey
Years: 2017,2016,2015,2014,2013,2012,2011,2010
Table: B21001

SEX BY AGE BY VETERAN STATUS FOR THE CIVILIAN POPULATION 18 YEARS AND OVER (WHITE ALONE)
Survey/Program: American Community Survey
Years: 2017,2016,2015,2014,2013,2012,2011,2010
Table: B21001A

SEX BY AGE BY VETERAN STATUS FOR THE CIVILIAN POPULATION 18 YEARS AND OVER (NOT HISPANIC OR

Send Feedback
cedsci.feedback@census.gov

VETERAN STATUS

Survey/Program: American Community Survey
TableID: S2101

Product: 2017: ACS 5-Year Estimates Subject Tables

CUSTOMIZE TABLE

	Total		Percent		
	Estimate	Margin of Error	Estimate	Margin of Error	Estimate
Civilian population 18 y...	246,791	+/-115	(X)	(X)	
PERIOD OF SERVICE					
Gulf War (9/2001 or ...	(X)	(X)	(X)	(X)	
Gulf War (8/1990 to ...	(X)	(X)	(X)	(X)	
Vietnam era veterans	(X)	(X)	(X)	(X)	
Korean War veterans	(X)	(X)	(X)	(X)	
World War II veterans	(X)	(X)	(X)	(X)	
SEX					
Male	121,723	+/-95	49.3%	+/-0.1	
Female	125,068			+/-0.1	
AGE					

Table Download

United States Census Bureau

veterans in Salem city, Oregon

Search

ALL | TABLES | MAPS | PAGES

30 Results

Close Download

Download Selected (2)

VETERAN STATUS
Survey/Program: American Community Survey
Years: 2017,2016,2015,2014,2013,2012,2011,2010
Table: S2101

SEX BY AGE BY VETERAN STATUS FOR THE CIVILIAN POPULATION 18 YEARS AND OVER
Survey/Program: American Community Survey
Years: 2017,2016,2015,2014,2013,2012,2011,2010
Table: B21001

SEX BY AGE BY VETERAN STATUS FOR THE CIVILIAN POPULATION 18 YEARS AND OVER (WHITE ALONE)
American Community

Send Feedback
cedsci.feedback@census.gov

VETERAN STATUS
Survey/Program: American Community Survey
TableID: S2101
Product: 2017: ACS 5-Year Estimates Subject Tables

CUSTOMIZE TABLE

Total | Percent

Download / Print / Share

HIDE

1-Year	☐	☑	☐	☐	☐	☐	☐	☐	☐
5-Year	☐	☑	☐	☐	☐	☐	☐	☐	☐
B21001									
1-Year	☐	☑	☐	☐	☐	☐	☐	☐	☐
5-Year	☐	☑	☐	☐	☐	☐	☐	☐	☐

File Type
- (●) CSV
- ( ) PDF

What You're Getting
- 4 .csv files (metadata)
- 4 .csv files (data)
- 4 .txt files (table title)

Uncompressed Estimated Size: 147.7 kB

DOWNLOAD

Multiple Table Download

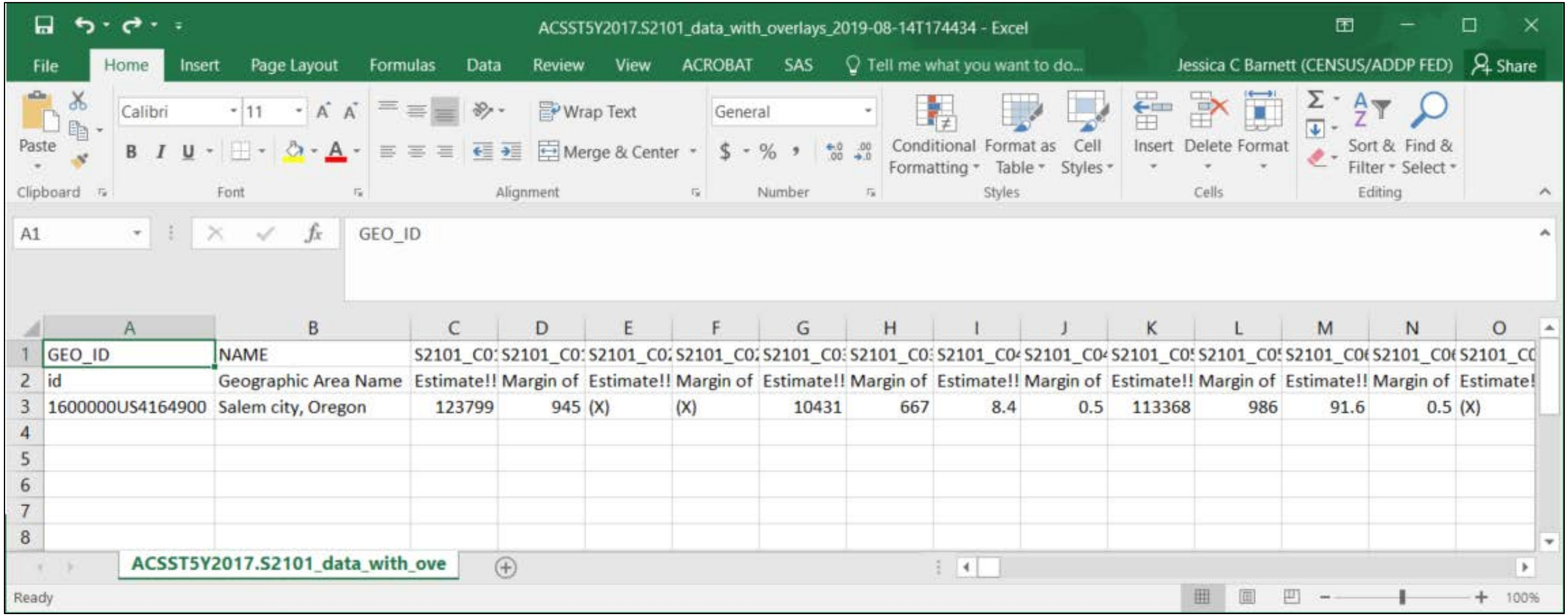

	A	B	C	D	E	F	G	H	I	J	K	L	M	N	O
1	GEO_ID	NAME	S2101_C0	S2101_C0	S2101_C0	S2101_C0	S2101_C0	S2101_C0	S2101_C0	S2101_C0	S2101_C0	S2101_C0	S2101_C0	S2101_C0	S2101_C0
2	id	Geographic Area Name	Estimate!!	Margin of	Estimate!!	Margin of	Estimate!!	Margin of	Estimate!!	Margin of	Estimate!!	Margin of	Estimate!!	Margin of	Estimate!
3	1600000US4164900	Salem city, Oregon	123799	945	(X)	(X)	10431	667	8.4	0.5	113368	986	91.6	0.5	(X)
4															
5															
6															
7															
8															

Table Download

United States Census Bureau

veterans in Salem city, Oregon

Search

// Search / Tables / S2101

VETERAN STATUS

Survey/Program: American Community Survey **TableID:** S2101 **Product:** 2017: ACS 5-Year Estimates Subject Tables

Data Notes | 2 Geographies | Years | 1 Topic | Survey | Code | Hide | Filter | Sort | Transpose Table | Margin of Error | Restore Layout | Download | Print | Share | More Data | Map

	Marion County, Ore						
	Total		Percent		Veterans		
	Estimate	Margin of Error	Estimate	Margin of Error	Estimate	Margin of Error	Esti
Civilian population 18 y...	246,791	+/-115	(X)	(X)	22,227	+/-834	
PERIOD OF SERVICE							
Gulf War (9/2001 or ...	(X)	(X)	(X)	(X)	2,959	+/-406	
Gulf War (8/1990 to ...	(X)	(X)	(X)	(X)	4,238	+/-464	
Vietnam era veterans	(X)	(X)	(X)	(X)	8,100	+/-518	
Korean War veterans	(X)	(X)	(X)	(X)	2,172	+/-240	
World War II veterans	(X)	(X)	(X)	(X)	1,121	+/-201	
SEX							
Male	121,723	+/-95			8	+/-782	

Map the Data

United States Census Bureau

veterans in Salem city, Oregon

Search

ALL TABLES MAPS PAGES

30 Results Clear Geos | Filter | Download

VETERAN STATUS
Survey/Program: American Community Survey
Years: 2017,2016,2015,2014,2013,2012,2011,2010
Table: S2101

SEX BY AGE BY VETERAN STATUS FOR THE CIVILIAN POPULATION 18 YEARS AND OVER
Survey/Program: American Community Survey
Years: 2017,2016,2015,2014,2013,2012,2011,2010
Table: B21001

SEX BY AGE BY VETERAN STATUS FOR THE CIVILIAN POPULATION 18 YEARS AND OVER (WHITE ALONE)
Survey/Program: American Community Survey
Years: 2017,2016,2015,2014,2013,2012,2011,2010
Table: B21001A

SEX BY AGE BY VETERAN STATUS FOR THE CIVILIAN POPULATION 18 YEARS AND OVER (WHITE ALONE, NOT HISPANIC OR

Civilian population 18 years and over—Estimate

Survey/Program: American Community Survey
Data Variable: Civilian population 18 years and over
Product: 2017: ACS 5-Year Estimates Subject
Geographies: County

CUSTOMIZE MAP

Map the Data

Advanced Search

United States Census Bureau

Explore Census Data

The Census Bureau is the leading source of quality data about the na

I'm looking for ...

Advanced Search

Questions?

What is data.census.gov?

When will American FactFinder (AFF) go away?

How do I get started with my search?

results or search?

Send Feedback
cedsci.feedback@census.gov

United States Census Bureau

Search

// Search / Advanced Search

Advanced Search

Narrow search with filters

FIND A FILTER

e.g. 336111 - Automobile Manufacturing

BROWSE FILTERS
- Topics
- Geography
- Years
- Surveys
- Codes

United States Census Bureau

// Search / Advanced Search

Advanced Search

Narrow search with filters

FIND A FILTER

e.g. 336111 - Automobile Manufacturing

BROWSE FILTERS
- Topics
- Geography
- Years
- Surveys
- Codes

YEARS
- [x] 2017
- [ ] 2016
- [ ] 2015
- [ ] 2014
- [ ] 2013
- [ ] 2012
- [ ] 2011
- [ ] 2010

Topic Filters

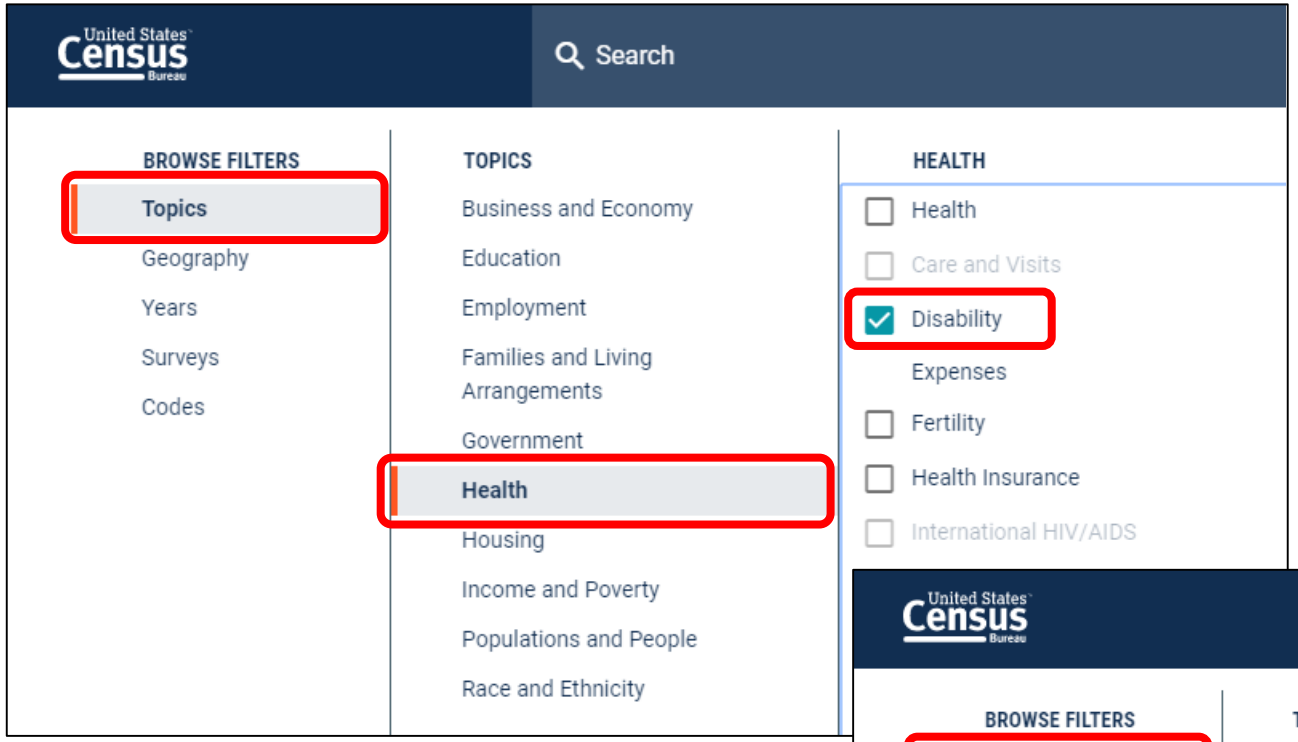

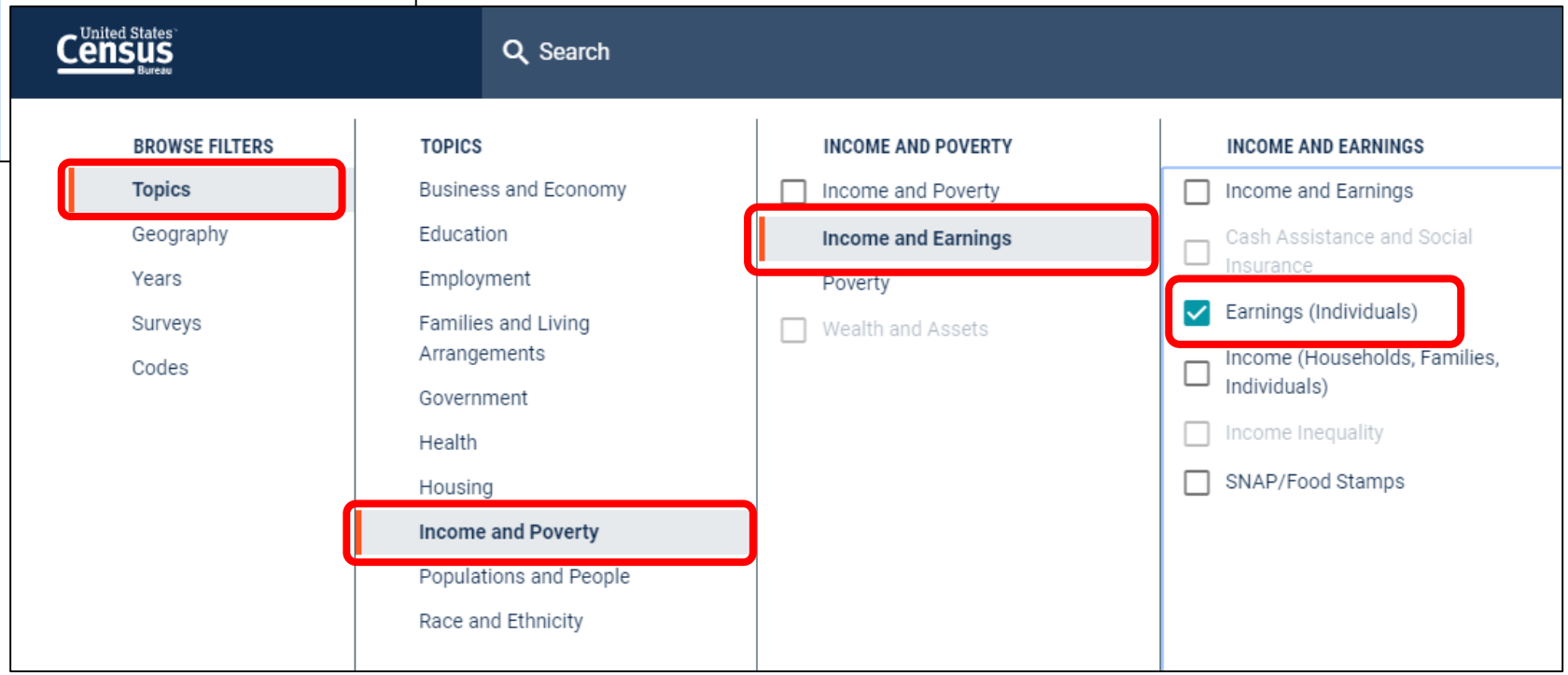

Geography Filters

United States Census Bureau

Search

BROWSE FILTERS

- Topics
- Geography
- Years
- Surveys
- Codes

GEOGRAPHY

Show Summary Levels

- American Indian Area/Alaska Native Area/Hawaiian Home Land
- Metropolitan Statistical Area/Micropolitan Statistical Area
- Combined Statistical Area
- New England City and Town Area
- Urban Area
- Metropolitan Division
- Consolidated City
- American Indian Tribal Subdivision
- Tribal Census Tract

Salem

- Salem, OH Micro Area
- Salem, OR Metro Area
- Winston-Salem, NC Metro Area

United States Census Bureau

Search

BROWSE FILTERS

- Topics
- Geography
- Years
- Surveys
- Codes

GEOGRAPHY

Show Summary Levels

- Place
- 159 - State-County-Place (or part)
- 160 - Place within State
- 162 - Estimates Universe Place
- 170 - State-Consolidated City
- 172 - State-Consolidated City-Place Within Consolidated City
- 230 - Alaska Native Regional Corporation
- 250 - American Indian Area/Alaska Native Area/Hawaiian Home Land
- 251 - American Indian Area-

160 - PLACE WITHIN STATE (STA...

- North Dakota
- Ohio
- Oklahoma
- Oregon
- Pennsylvania
- Puerto Rico
- Rhode Island
- South Carolina
- South Dakota
- Tennessee
- Texas
- United States Virgin Islands
- Utah
- Vermont
- Virginia

salem

- Salem city, Oregon

United States Census Bureau

Search

BROWSE FILTERS

- Topics
- Geography
- Years
- Surveys
- Codes

GEOGRAPHY

Show Summary Levels

- 010 - United States
- 020 - Region
- 030 - Division
- 040 - State
- 050 - County
- 060 - County Subdivision
- 061 - Estimates Universe County Subdivision
- 067 - State-County-County Subdivision-Subminor Civil Division
- 06V - State-County-Estate
- 070 - Place/Remainder
- 071 - State-County-County Subdivision-Estimates

050 - COUNTY (STATE)

- North Dakota
- Ohio
- Oklahoma
- Oregon
- Pennsylvania
- Puerto Rico
- Rhode Island
- South Carolina
- South Dakota
- Tennessee
- Texas
- United States Virgin Islands
- Utah
- Vermont
- Virginia

marion

- Marion County, Oregon

Geography Filters

Accessibility | Information Quality | FOIA | Data Protection and Privacy Policy | U.S. Department of Commerce | Release Notes and FAQs

Selected Filters: Disability | Earnings (Individuals) | 2017 | Marion County, Oregon | Salem city, Oregon | MORE (1)

CLEAR FILTERS | SEARCH | MORE

Search on Selected Filters

United States Census Bureau

Search

BROWSE FILTERS
- Topics
- Geography
- Years
- Surveys
- Codes

GEOGRAPHY

Show Summary Levels
- 010 - United States
- 020 - Region
- 030 - Division
- 040 - State
- 050 - County
- 060 - County Subdivision
- 061 - Estimates Universe County Subdivision
- 067 - State-County-County Subdivision-Subminor Civil Division

050 - COUNTY (STATE)
- North Dakota
- Ohio
- Oklahoma
- Oregon
- Pennsylvania
- Puerto Rico
- Rhode Island
- South Carolina
- South Dakota
- Tennessee
- Texas

marion

Marion County, Oregon

Selected Filters

CLEAR FILTERS | SEARCH | HIDE

Disability | Earnings (Individuals) | Marion County, Oregon | Salem city, Oregon | Salem, OR Metro Area | 2017

Search Query: t:Disability:Earnings (Individuals) g:Marion County, Oregon:Salem city, Oregon:Salem, OR Metro Area y:2017

United States Census Bureau

Search

ALL TABLES MAPS PAGES

1 Results Filter | Download

MEDIAN EARNINGS IN THE PAST 12 MONTHS (IN 2017 INFLATION-ADJUSTED DOLLARS) BY DISABILITY STATUS BY SEX FOR THE CIVILIAN NONINSTITUTIONALIZED POPULATION 16 YEARS AND OVER WITH EARNINGS

Survey/Program: American Community Survey
Years: 2017
Table: B18140

Accessibility

Information Quality

FOIA

Data Protection and Privacy Policy

U.S. Department of Commerce

Release Notes and FAQs

MEDIAN EARNINGS IN THE PAST 12 MONTHS (IN 2017 INFLATION-ADJUSTED DOLLARS) BY ...

Survey/Program: American Community Survey
TableID: B18140
Product: 2017: ACS 1-Year Estimates Detailed Tables
Data Source: Civilian noninstitutionalized population 16 years an

CUSTOMIZE TABLE

	Marion County, Oregon		Salem city, Oregon		Salem, OR Metro
	Estimate	Margin of Error	Estimate	Margin of Error	Estimate
Total:	31,259	+/-911	31,338	+/-1,423	30,477
With a disability:	27,662	+/-5,696	21,747	+/-9,359	28,565
Male	40,339	+/-9,899	40,051	+/-21,713	40,261
Female	16,859	+/-4,377	16,100	+/-3,223	17,418
No disability:	31,479	+/-977	31,720	+/-1,432	30,598
Male	35,488	+/-1,360	34,124	+/-3,276	35,335
Female	27,328	+/-1,922	28,822	+/-3,549	25,632

Search on Selected Filters

United States Census Bureau

Search

ALL TABLES MAPS PAGES

1 Results Filter | Download

MEDIAN EARNINGS IN THE PAST 12 MONTHS (IN 2017 INFLATION-ADJUSTED DOLLARS) BY DISABILITY STATUS BY SEX FOR THE CIVILIAN NONINSTITUTIONALIZED POPULATION 16 YEARS AND OVER WITH EARNINGS

Survey/Program: American Community Survey
Years: 2017
Table: B18140

Accessibility

Information Quality

FOIA

Data Protection and Privacy Policy

U.S. Department of Commerce

Release Notes and FAQs

MEDIAN EARNINGS IN THE PAST 12 MONTHS (IN 2017 INFLATION-ADJUSTED DOLLARS) BY ...

Survey/Program: American Community Survey
TableID: B18140
Product: 2017: ACS 1-Year Estimates Detailed Tables
Data Source: Civilian noninstitutionalized population 16 years an

CUSTOMIZE TABLE

	Marion County, Oregon		Salem city, Oregon		Salem, OR Metro
	Estimate	Margin of Error	Estimate	Margin of Error	Estimate
Total:	31,259	+/-911	31,338	+/-1,423	30,477
With a disability:		+/-5,696	21,747	+/-9,359	28,565
Male		+/-9,899	40,051	+/-21,713	40,261
Female		7	16,100	+/-3,223	17,418
No disability:	31,479	7	31,720	+/-1,432	30,598
Male	35,488	+/-1,360	34,124	+/-3,276	35,335
Female	27,328	+/-1,922	28,822	+/-3,549	25,632

Copy cells Ctrl+C
Copy with headers
Export Table
Export to CSV
Export to Excel

Export Table

export (9) - Excel

	A	B	C	D	E	F	G
1				Marion County, Oregon		Salem city, Oregon	
2				Estimate	Margin of Error	Estimate	Margin of Error
3	Total:			31,259	+/-911	31,338	+/-1,423
4	Total:	With a disability:		27,662	+/-5,696	21,747	+/-9,359
5	Total:	With a disability:	Male	40,339	+/-9,899	40,051	+/-21,713
6	Total:	With a disability:	Female	16,859	+/-4,377	16,100	+/-3,223
7	Total:	No disability:		31,479	+/-977	31,720	+/-1,432
8	Total:	No disability:	Male	35,488	+/-1,360	34,124	+/-3,276
9	Total:	No disability:	Female	27,328	+/-1,922	28,822	+/-3,549

Export Table

Copy Table

United States Census Bureau

Search

ALL | TABLES | MAPS | PAGES

1 Results Filter | Download

MEDIAN EARNINGS IN THE PAST 12 MONTHS (IN 2017 INFLATION-ADJUSTED DOLLARS) BY DISABILITY STATUS BY SEX FOR THE CIVILIAN NONINSTITUTIONALIZED POPULATION 16 YEARS AND OVER WITH EARNINGS

Survey/Program: American Community Survey
Years: 2017
Table: B18140

- Accessibility
- Information Quality
- FOIA
- Data Protection and Privacy Policy
- U.S. Department of Commerce
- Release Notes and FAQs

MEDIAN EARNINGS IN THE PAST 12 MONTHS (IN 2017 INFLATION-ADJUSTE

Survey/Program: American Community Survey **Product:** 2017: ACS 1-Year Estimates D
TableID: B18140 **Data Source:** Civilian noninstitutionaliz

	Marion County, Oregon				
	Estimate	Margin of Error	Estimate	Margin of Error	Estimate
Total:	31,259	+/-911	31,338	+/-1,423	30,477
With a disability:	27,662	+/-5,696	21,747	+/-9,359	28,565
Male	40,339	+/-9,899	40,051	+/-21,713	40,261
Female	16,859	+/-4,377	16,100	+/-3,223	17,418
No disability:	31,479	+/-977	31,720	+/-1,432	30,598
Male	35,488	+/-1,360	34,124	[illegible]	[illegible]
Female	[illegible]	[illegible]	[illegible]	[illegible]	[illegible]

Copy cells Ctrl+C
Copy with headers
Export Table

	A	B	C	D	E
1		Marion County, Oregon		Salem city, Oregon	
2		Estimate	Margin of Error	Estimate	Margin of Error
3	Total:	31,259	+/-911	31,338	+/-1,423
4	With a disability:	27,662	+/-5,696	21,747	+/-9,359
5	Male	40,339	+/-9,899	40,051	+/-21,713
6	Female	16,859	+/-4,377	16,100	+/-3,223
7	No disability:	31,479	+/-977	31,720	+/-1,432
8	Male	35,488	+/-1,360	34,124	+/-3,276
9	Female	27,328	+/-1,922	28,822	+/-3,549
10					
11					
12					

Sheet1 Ready 100%

United States Census Bureau

median income all counties in Oregon

Search

ALL TABLES MAPS PAGES

97 Results Clear Geos | Filter | Download

INCOME IN THE PAST 12 MONTHS (IN 2017 INFLATION-ADJUSTED DOLLARS)
Survey/Program: American Community Survey
Years: 2017,2016,2015,2014,2013,2012,2011,2010
Table: S1901

MEAN INCOME IN THE PAST 12 MONTHS (IN 2017 INFLATION-ADJUSTED DOLLARS)
Survey/Program: American Community Survey
Years: 2017,2016,2015,2014,2013,2012,2011,2010
Table: S1902

MEDIAN INCOME IN THE PAST 12 MONTHS (IN 2017 INFLATION-ADJUSTED DOLLARS)
Survey/Program: American Community Survey
Years: 2017,2016,2015,2014,2013,2012,2011,2010
Table: S1903

OCCUPATION BY SEX AND MEDIAN EARNINGS IN THE PAST 12 MONTHS (IN 2017 INFLATION-ADJUSTED DOLLARS)

Total—Estimate

Survey/Program: American Community Survey
Data Variable: Total—Estimate
Product: 2017: ACS 5-Year Estimates Subject
Geographies: County

CUSTOMIZE MAP

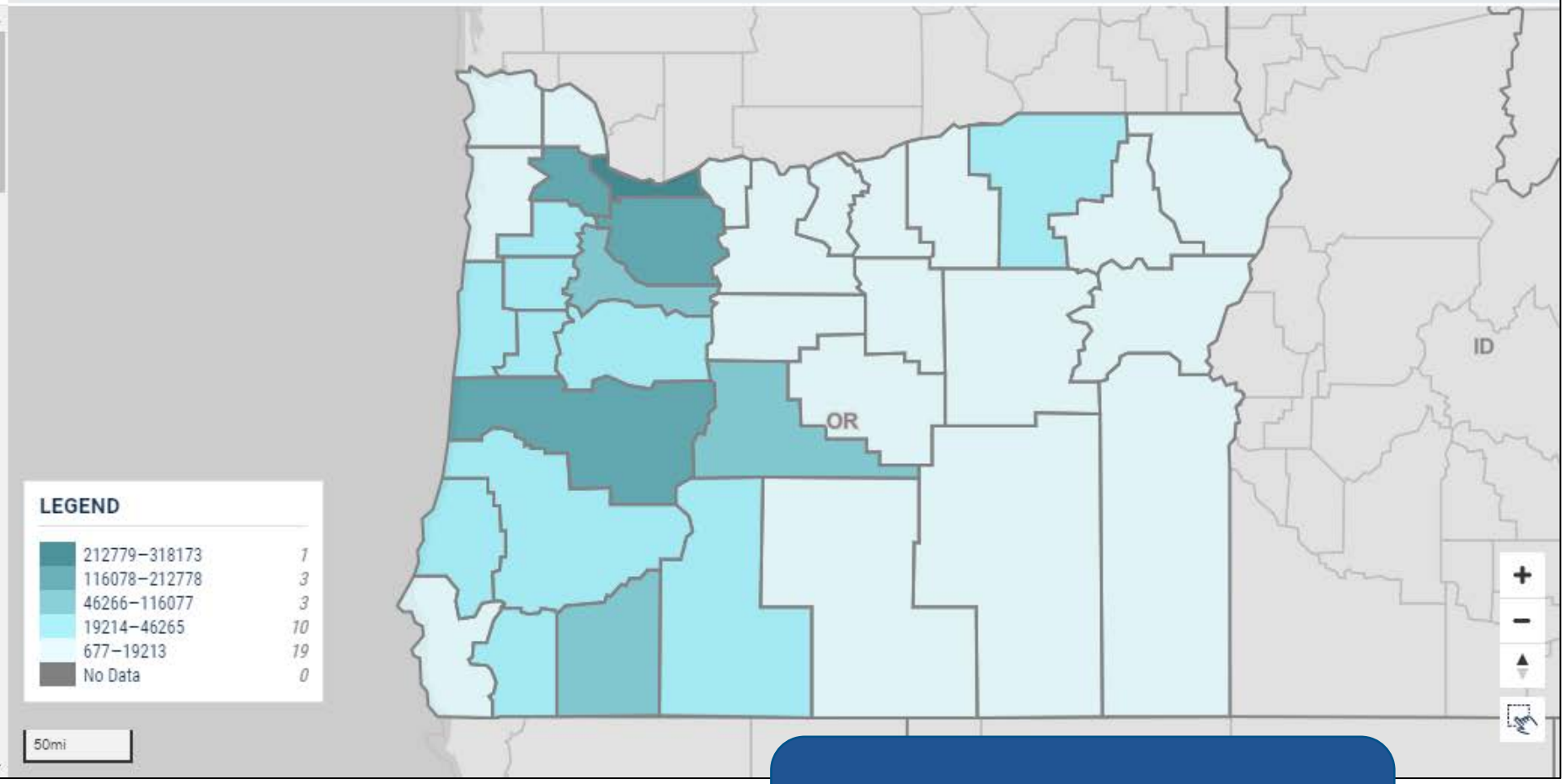

United States Census Bureau
U.S. Department of Commerce
Economics and Statistics Administration
U.S. CENSUS BUREAU
census.gov

Mapping the data

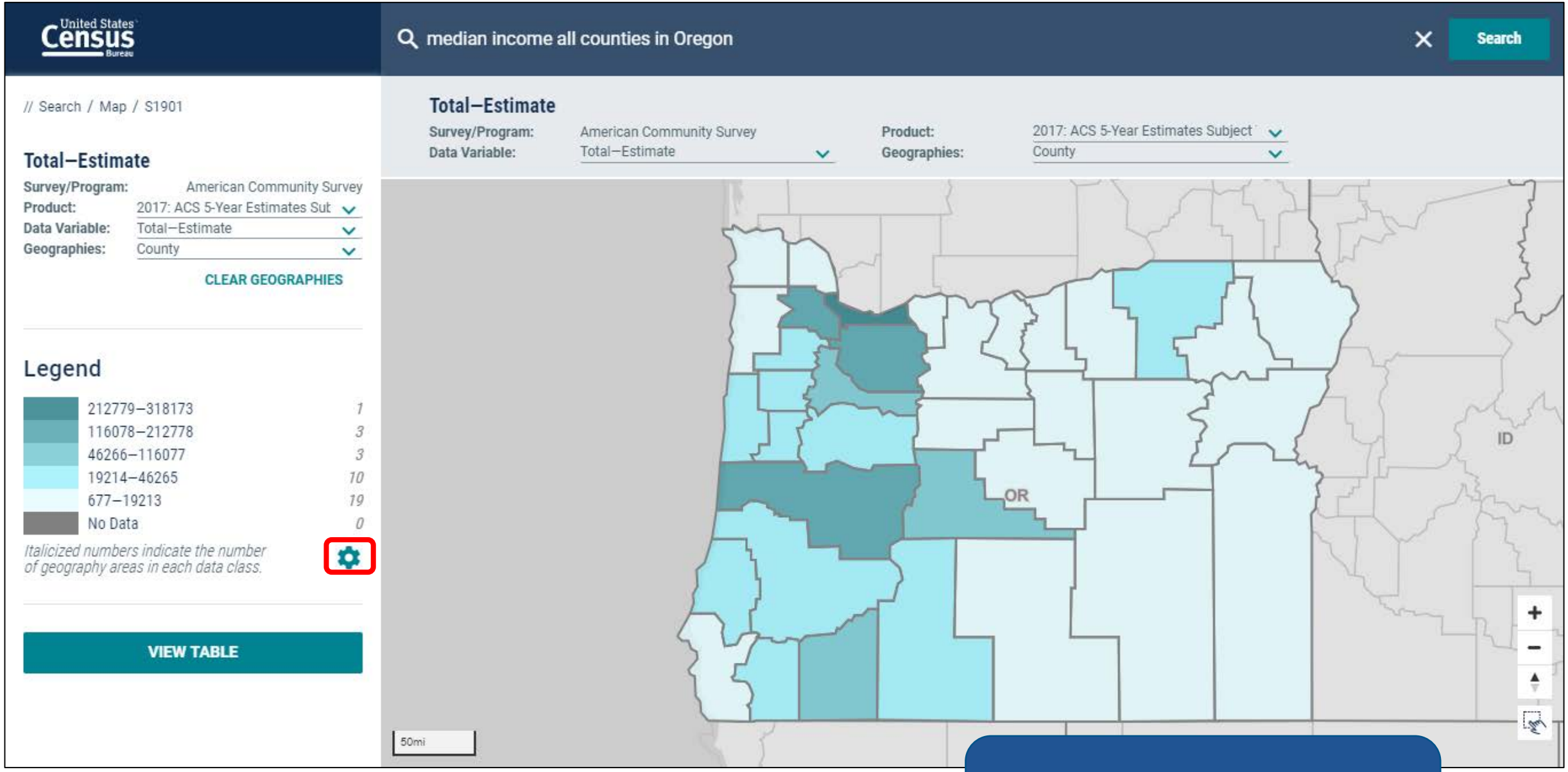

Customize the Map

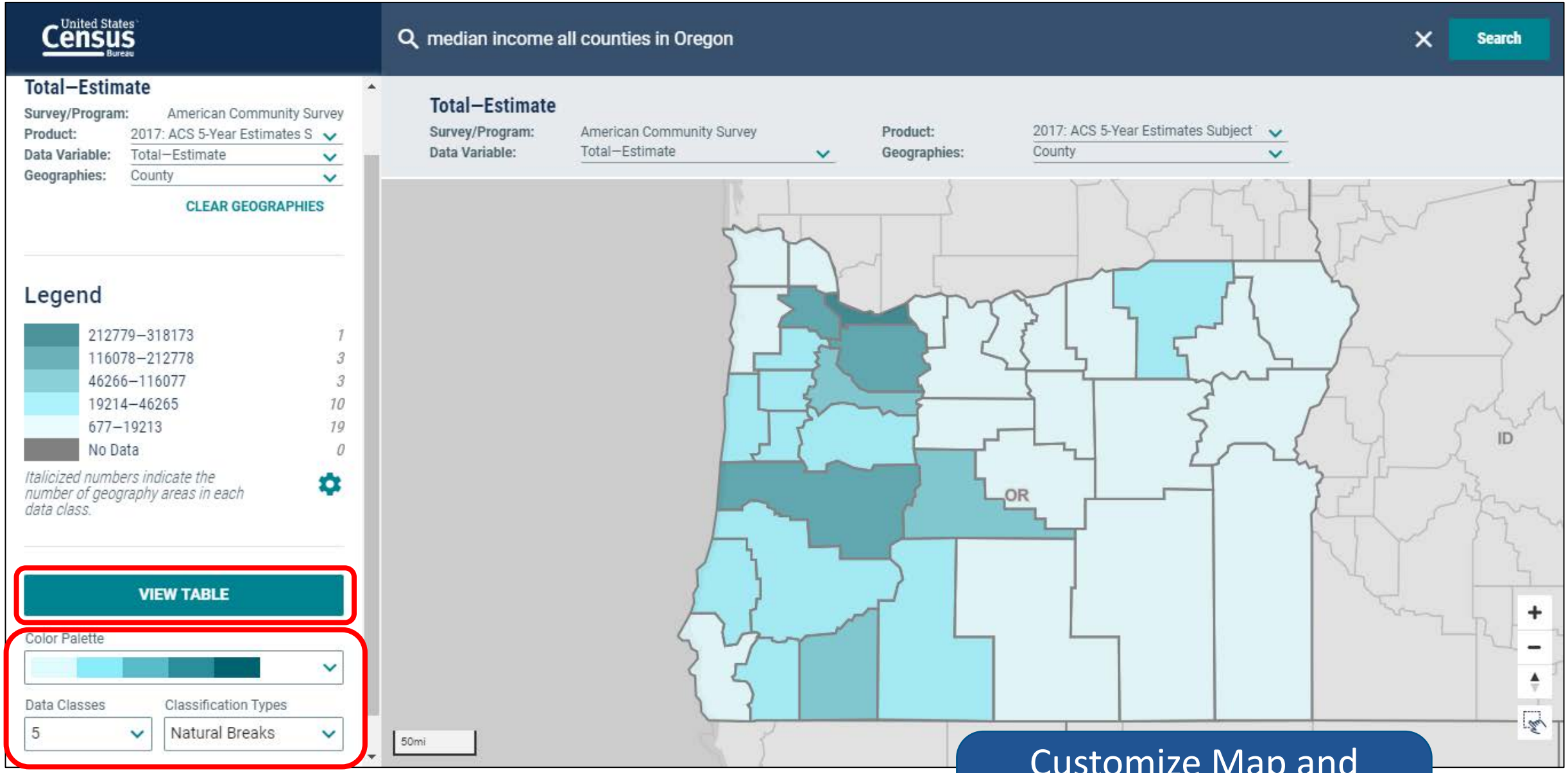

Customize Map and Generate Table from Map View

United States Census Bureau

median income all counties in Oregon

Search

Total–Estimate

Survey/Program: American Community Survey
Product: 2017: ACS 5-Year Estimates S
Data Variable: Total–Estimate
Geographies: County

CLEAR GEOGRAPHIES

Legend

212779–318173	*1*
116078–212778	*3*
46266–116077	*3*
19214–46265	*10*
677–19213	*19*
No Data	*0*

Italicized numbers indicate the number of geography areas in each data class.

VIEW TABLE

Color Palette

Data Classes: 5

Classification Types: Natural Breaks

Total–Estimate

Survey/Program: American Community Survey
Product: 2017: ACS 5-Year Estimates Subject
Data Variable: Total–Estimate
Geographies: County

Map Table

GO TO FULL TABLE

HIDE

Geography	Total–Estimate
Morrow County, Oregon	3936
Clatsop County, Oregon	15976
Coos County, Oregon	26473
Curry County, Oregon	10382
Gilliam County, Oregon	

On the Fly Geographic Comparison Tables

United States Census Bureau

Explore Census Data

The Census Bureau is the leading source of quality data about the nation's people and economy.

I'm looking for ...

Advanced Search

Questions?

- What is data.census.gov?
- When will American FactFinder (AFF) go away?
- How do I get started with my search?
- How do I save my results or search?
- How do I access data by race, Hispanic origin, ancestry, or country of birth?
- What are the known issues and defects

Release Notes

- More data available
- Table enhancements
- Export to Excel
- Multiple table download
- Bug fixes
- Full Release Notes

Stay Connected

- Recorded Webinar: New Updates to data.census.gov - June 2019
- Tutorials

Our development depends on YOUR feedback
Tell us how to make your experience better.

cedsci.feedback@census.gov

Questions?

What is data.census.gov?

Data.census.gov is the new platform to access data and digital content from the U.S. Census Bureau. The vision for data dissemination through data.census.gov is to improve the customer experience by making data available from one centralized place so that data users spend less time searching for data content and more time using it.

The vision for data.census.gov stems from overwhelming feedback that the Census Bureau has received to simplify the way customers get data. The Census Bureau continues to work on the customer experience so that it is not necessary for data users to know Census Bureau jargon or perform a complicated search to find the data that they need. In the past, prior to the inception of data.census.gov, the Census Bureau collected information, processed edits, reviewed the data, and disseminated it through multiple websites and applications. Data users had to know how to navigate these sites and applications in order to receive access to the end results.

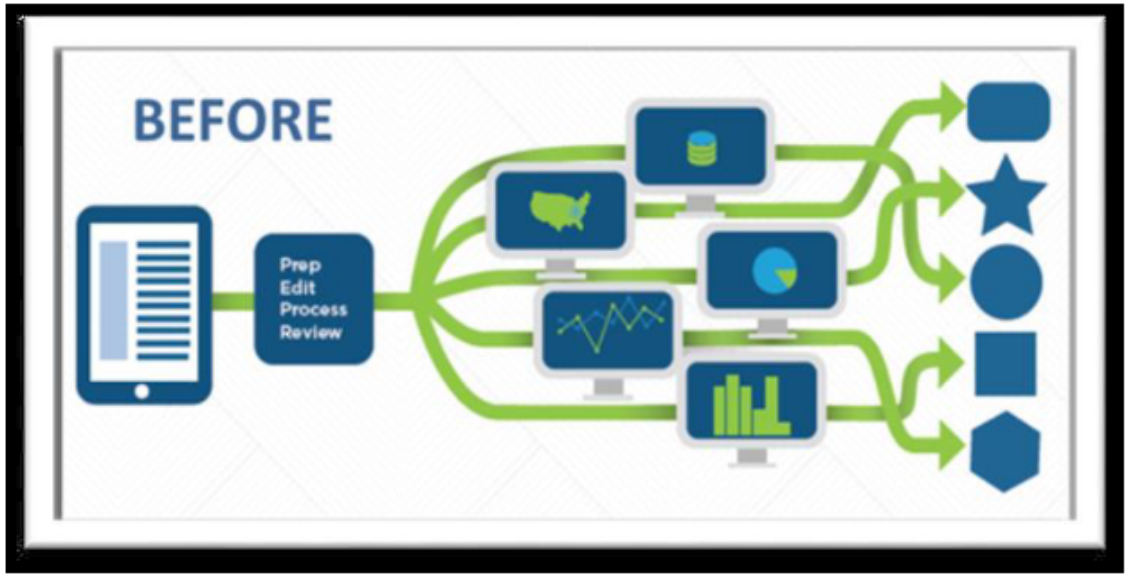

Message Sup

Send your question c
the issue you are fac
Bureau support repre

SEND A MESS

More Ways to

Have a live conversa
Bureau support repre
answers to your ques

Monday - Friday, 8:0
ET, Except Federal H

CONTACT US

What is data.census.gov?

United States Census Bureau

Explore Census Data

The Census Bureau is the leading source of quality data about the nation's people and economy.

I'm looking for ...

Advanced Search

Questions?

What is data.census.gov?

When will American FactFinder (AFF) go away?

How do I get started with my search?

How do I save my results or search?

How do I access data by race, Hispanic origin, ancestry, or country of birth?

What are the known issues and defects

Release Notes

More data available

Table enhancements

Export to Excel

Multiple table download

Bug fixes

Full Release Notes

Stay Connected

Recorded Webinar: New Updates to data.census.gov - June 2019

Tutorials

Our development depends on YOUR feedback
Tell us how to make your experience better.

cedsci.feedback@census.gov

Release Notes

TOPICS

- 2000 and Earlier
- 2010 Census
- 2015 Census Test
- 2015 National Content Test
- 2016 Census Test
- 2017 Census Test
- 2018 Census Test
- 2019 Census Test
- 2019 Census Test Spanish
  - General Information Spanish
- 2020 Census
- American Community Survey
- American FactFinder
- American Housing Survey (AHS)
- Business Statistics
- Data.census.gov
  - Data Available
  - Feedback
  - Functionality Available
  - General Questions

< Back Home

What data are available in data.census.gov?

Current Data in data.census.gov	2009	2010	2011	2012	2013	2014	2015	2016	2017
ACS 1-Year Detailed Tables		✓	✓	✓	✓	✓	✓	✓	✓
ACS 1-Year Data Profiles		✓	✓	✓	✓	✓	✓	✓	✓
ACS 1-Year Comparison Profiles		✓	✓	✓	✓	✓	✓	✓	✓
ACS 1-Year Subject Tables		✓	✓	✓	✓	✓	✓	✓	✓
ACS Selected Population Profiles								✓	✓
ACS 5-Year Detailed Tables		✓	✓	✓	✓	✓	✓	✓	✓
ACS 5-Year Data Profiles		✓	✓	✓	✓	✓	✓	✓	✓
ACS 5-Year Comparison Profiles	✓	✓	✓	✓	✓	✓	✓	✓	✓
ACS 5-Year Subject Tables		✓	✓	✓	✓	✓	✓	✓	✓
ACS Supplemental Estimates						✓	✓	✓	✓
Decennial Summary File 1 (SF1)Tables		✓							
Decennial 113th Congressional District Summary File		✓							
Decennial 115th Congressional District Summary File		✓							
Economic Census US Basic Data				✓					
County Business Patterns				✓	✓	✓	✓	✓	
Non-Employer Statistics				✓	✓	✓	✓	✓	
Survey of Business Owners Company Summary				✓					
Survey of Business Owners Characteristics of Business Owners				✓					

Note: ACS Data will not be available prior to 2010 with the exception of the 2009 Comparison Profiles. All ACS data, including 2005 to 20
Census Data API.

Message Support

Send your question or a description of the issue you are facing to a Census Bureau support representative.

SEND A MESSAGE

More Ways to Contact Us

Have a live conversation with a Census Bureau support representative to get answers to your questions.

Monday - Friday, 8:00 AM - 5:00 PM ET, Except Federal Holidays.

CONTACT US

Data Available

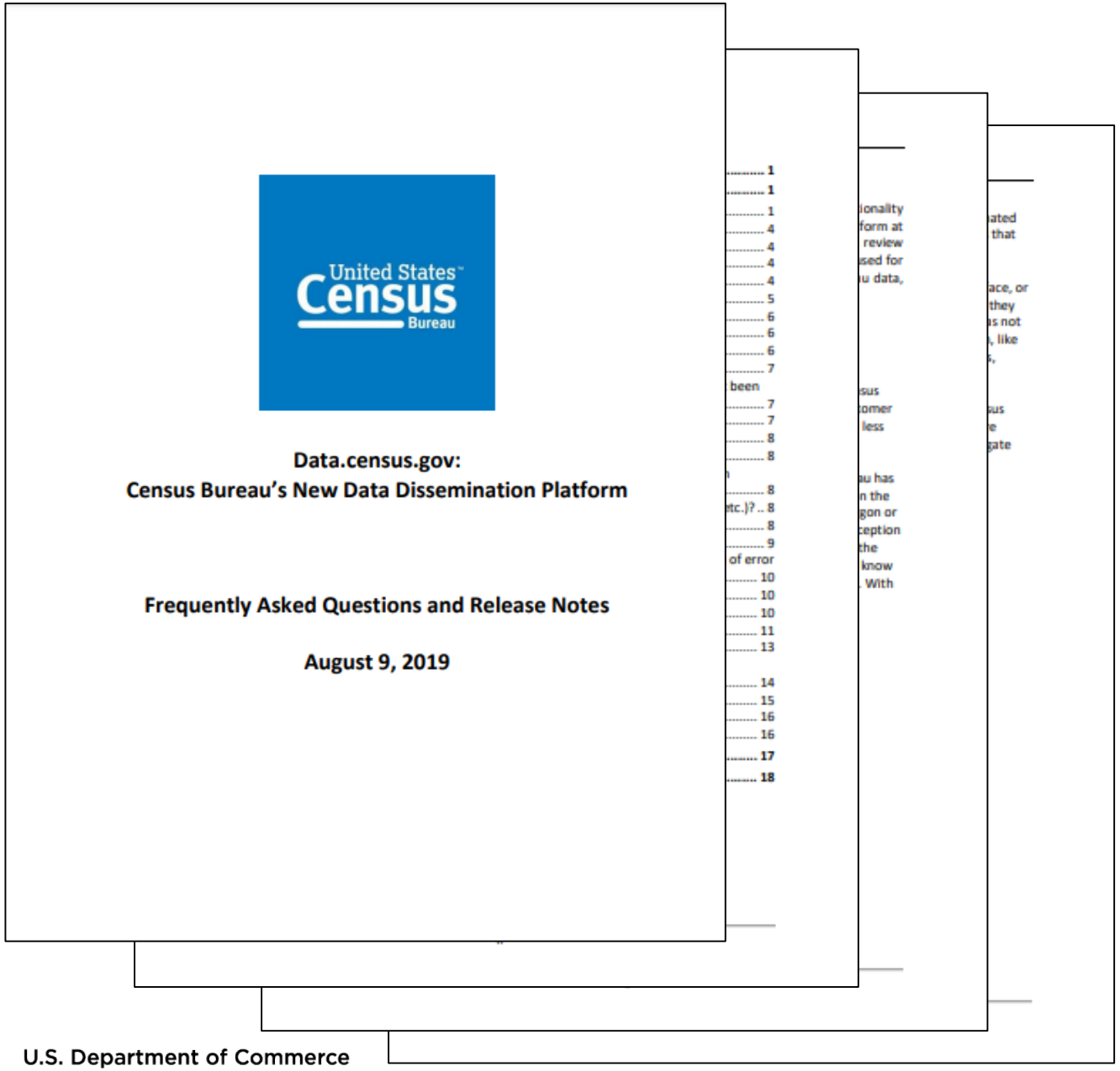

Data.census.gov:
Census Bureau's New Data Dissemination Platform

Frequently Asked Questions and Release Notes

August 9, 2019

Frequently Asked Questions and Release Notes

United States Census Bureau

Explore Census Data

The Census Bureau is the leading source of quality data about the nation's people and economy.

I'm looking for ...

Advanced Search

Questions?

What is data.census.gov?

When will American FactFinder (AFF) go away?

How do I get started with my search?

How do I save my results or search?

How do I access data by race, Hispanic origin, ancestry, or country of birth?

What are the known issues and defects

Release Notes

More data available

Table enhancements

Export to Excel

Multiple table download

Bug fixes

Full Release Notes

Stay Connected

Recorded Webinar: New Updates to data.census.gov - June 2019

Tutorials

Our development depends on YOUR feedback
Tell us how to make your experience better.

cedsci.feedback@census.gov

Stay Connected

Census Academy

< Back to Recorded Webinars

New Updates to data.census.gov – June 2019

JUNE 20, 2019

Description

Explore the latest release of data.census.gov, the new site to access Census Bureau data. With no data releases in American FactFinder after June 2019, this platform will be the primary way to access data from the 2018 American Community Survey, 2017 Economic Census, 2020 Census, and more! Join this webinar to see a live demonstration of our early summer updates and learn how to access data from the new site.

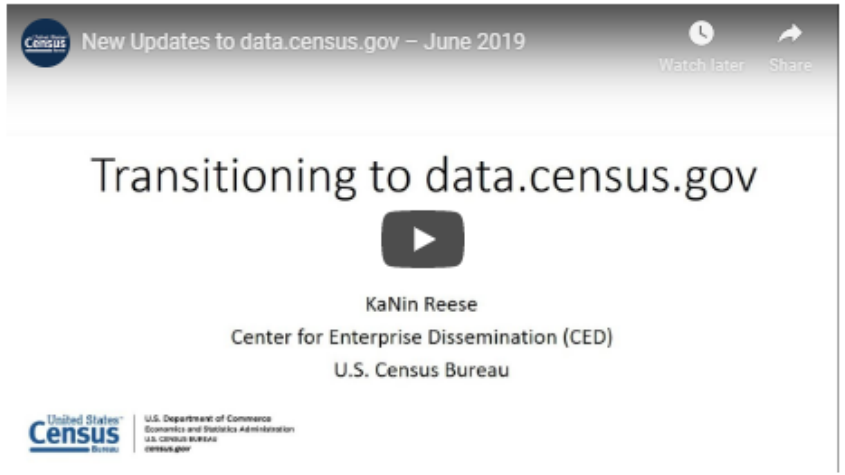

Webinar Materials

Webinar Recording

Related Information

Recorded Webinars

Upcoming Webinars

Webinars

// Census.gov > Census Academy > Data Gems > How to Visualize Data for Your Area on data.census.gov

How to Visualize Data for Your Area on data.census.gov

AUGUST 13, 2019

Looking for an easy way to start exploring Census Bureau data? Discover how to visualize the most popular statistics for your area through the data visualization profiles on data.census.gov.

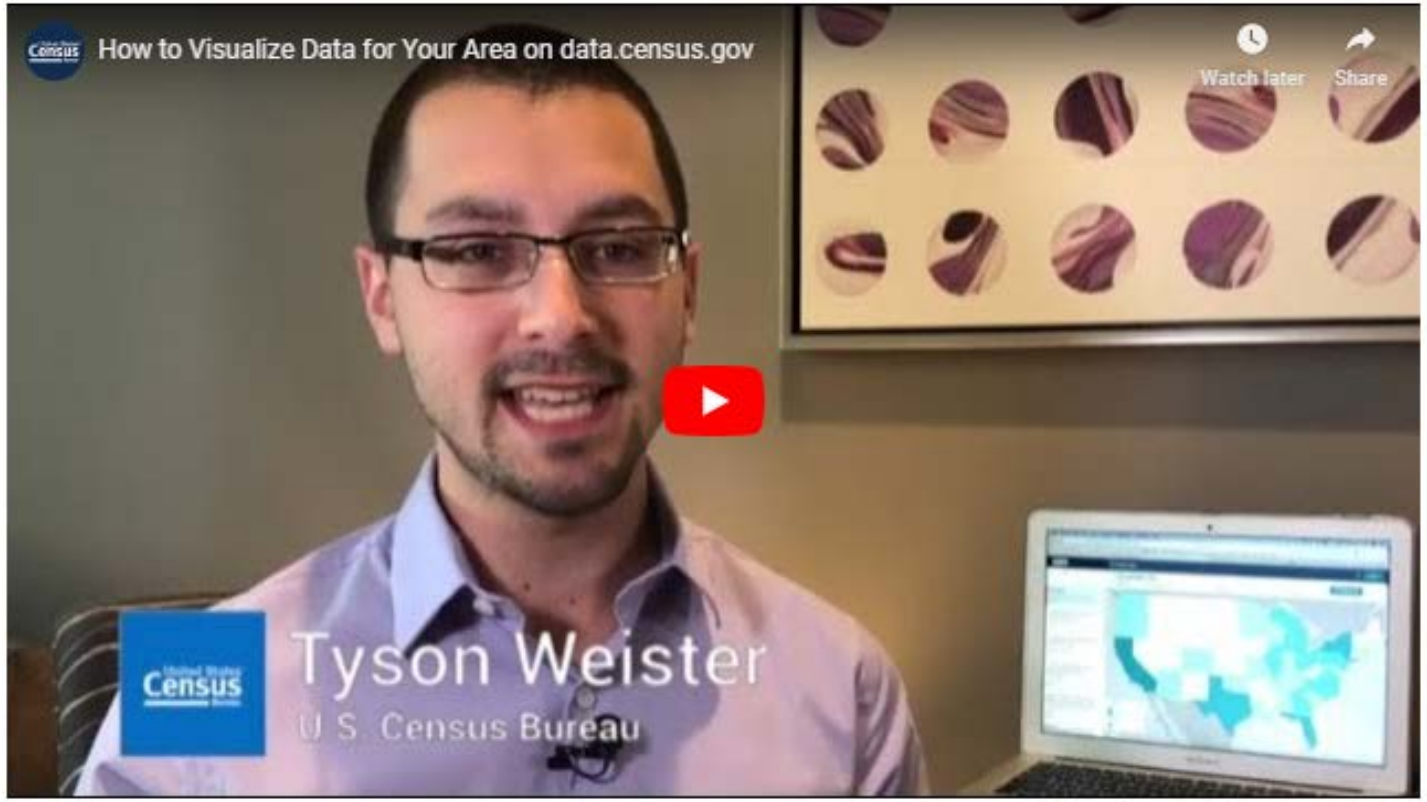

NEW Data Gem:
How to Visualize Data for Your Area on data.census.gov

census.gov/data/academy/data-gems/2019/visualize-data.html

Tips & Tricks

Single Search - Quick Wins for All Users

Use for quick wins to find things like:

- **Simple statistics**
  e.g. health insurance in Nebraska
- **Profile for a single geography**
  e.g. Nebraska profile
- **NAICS**
  531110
- **Table ID**
  B19001
- **Groups of tables**
  CP

Search for Groups of Tables

CP: Provides all 5 Comparison Profiles

B27: Provides all 32 Detailed Tables for Health Insurance

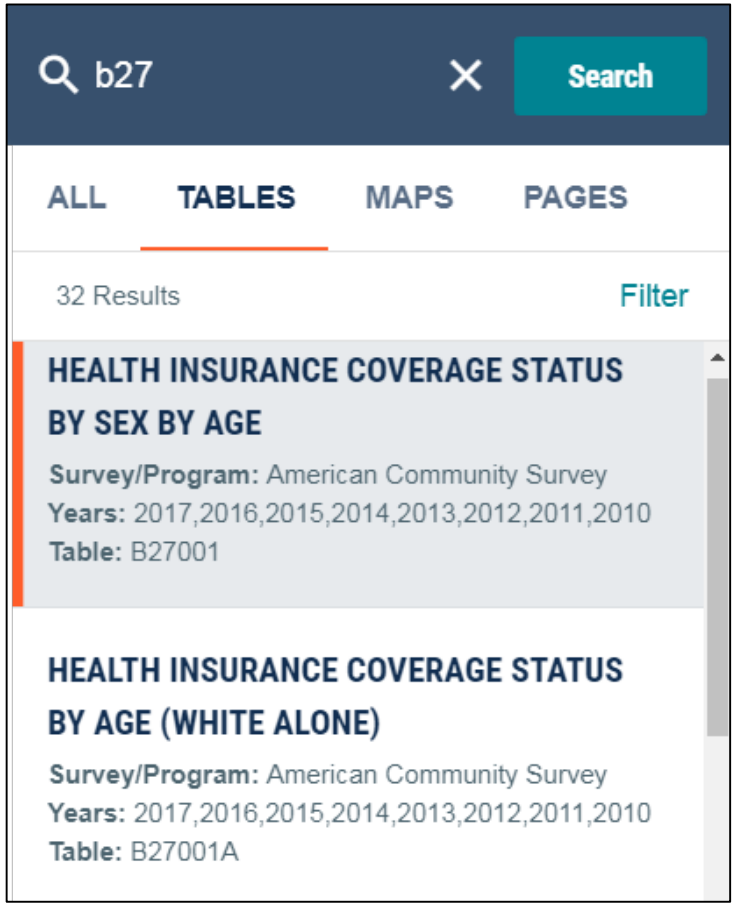

B19001: Provides main table plus race iterations B19001A-I

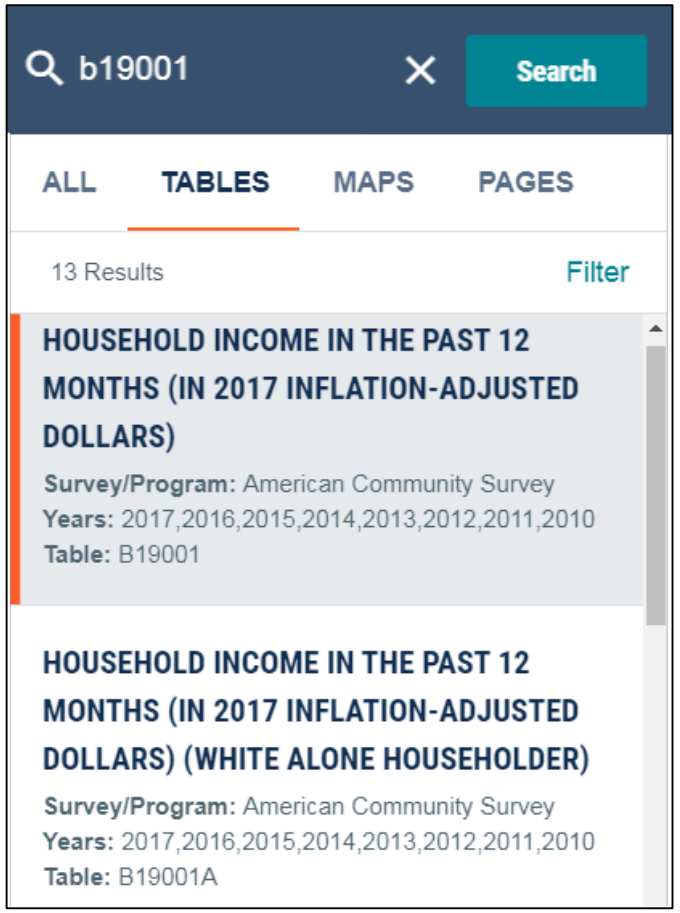

Wildcard (*) functionality is still in the process of being added, but many searches already behave as expected

census.gov/programs-surveys/acs/guidance/which-data-tool/table-ids-explained.html

Search by NAICS Code (e.g. 4451)

United States Census Bureau

4451, all counties in maryland

Search

ALL | TABLES | MAPS | PAGES

53 Results

Filter | Download

All Sectors: Nonemployer Statistics for the U.S., States, Metropolitan Areas, and counties; and by Legal Form of Organization and Sales, Value of Shipments, or Revenue Size for Selected Geographies: 2017
Survey/Program: Economic Annual Surveys
Years: 2017
Table: NS1700NONEMP

Geography Area Series: County Business Patterns: 2016
Survey/Program: Economic Annual Surveys
Years: 2016
Table: CB1600A11

Geography Area Series: County Business Patterns by Legal Form of Organization: 2016
Survey/Program: Economic Annual Surveys
Years: 2016

Geography Area Series: County Business Patterns: 2016
Survey/Program: Economic Annual Surveys **Year:** 2016
TableID: CB1600A11

CUSTOMIZE TABLE

Geographic Area Name	2012 NAICS code	Meaning of 2012 NAICS code	Year	Number of establishments	Paid employees for pay period including March 12 (number)	First-quarter payr ($1,000)
Allegany County, Maryl...	4451	Grocery stores	2016	18	606	
Anne Arundel County, ...	4451	Grocery stores	2016	160	5,576	
Baltimore County, Mar...	4451	Grocery stores	2016	256	8,533	
Calvert County, Maryla...	4451	Grocery stores	2016	20	1,009	
Caroline County, Maryl...	4451	Grocery stores	2016	10	164	
Carroll County, Maryland	4451	Grocery stores	2016	38	1,744	
Cecil County, Maryland	4451	Grocery stores	2016	24	694	
Charles County, Maryla...	4451	Grocery stores	2016	33	1,229	
Dorchester County, Ma...	4451	Grocery stores	2016	10	199	
Frederick County, Mary...	4451	Grocery stores	2016	51	2,457	
Garrett County, Maryla...	4451	Grocery stores	2016	10	177	
Harford County, Maryla...	4451	Grocery stores	2016	54	2,655	
Howard County, Maryla...	4451	Grocery stores	2016	61	2,906	
Kent County, Maryland	4451	Grocery stores	2016	10	415	

Advanced Search – More Complex Searches

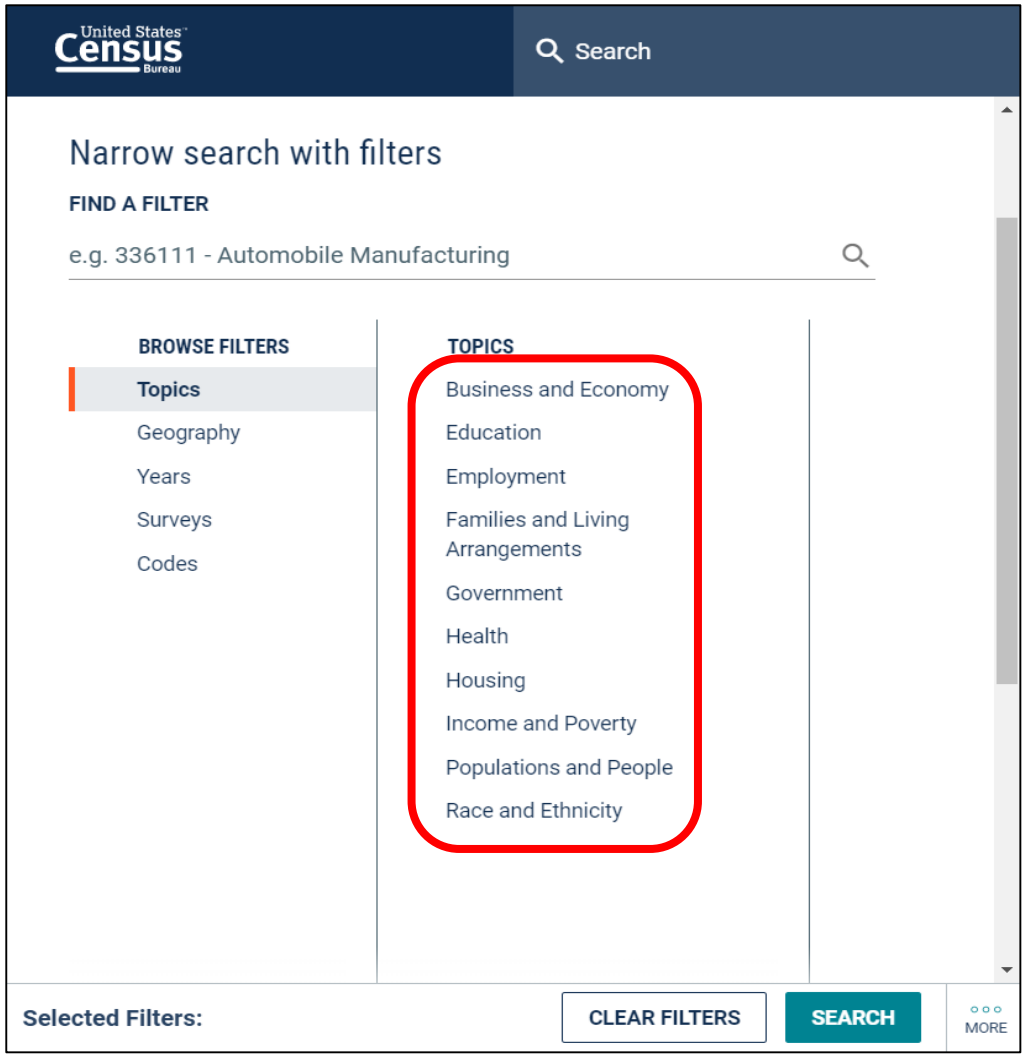

- **Survey/Program or Table Type**
  e.g. ACS 1-Year Detailed Tables
- **Geographies with complex names**
  e.g. Census Tract 100.01, Bibb County, AL
- **Collections of geographies**
  e.g. All places in the United States
- **Cross tabulations**
  e.g. Health insurance by full/part-time by sex
- **Detailed pop groups**
  Race, Tribal, Hispanic Origin, Ancestry, and country of birth groups

Explore the new layout of topics in the advanced search

Looking Ahead

Coming Soon: More Checkboxes to Select All Geos in a List

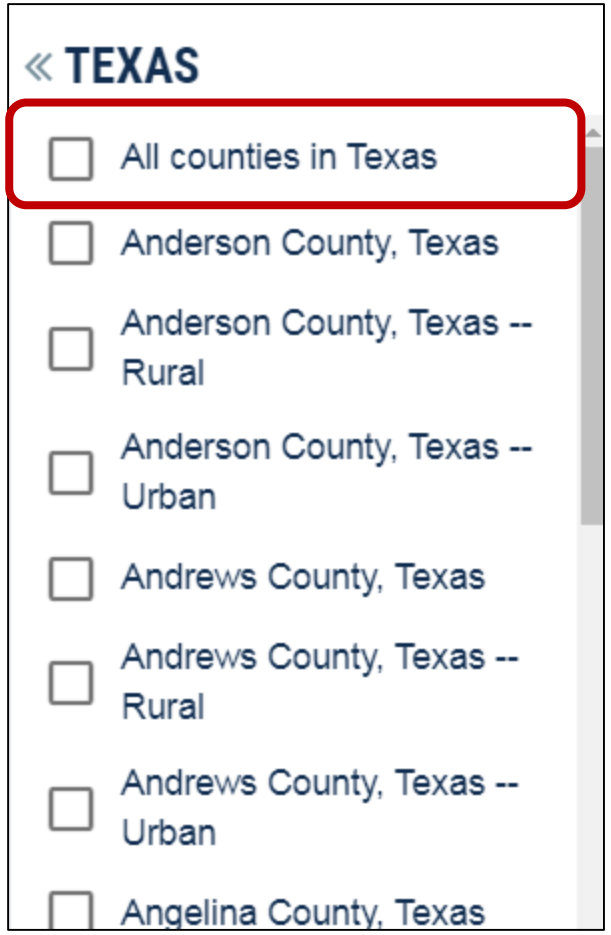



Pseudo Geo	ETE	PL	Demo
All Divisions (010) within United States (010)		X	
All States (040) within United States and Puerto Rico (010)		X	
All States (040) within United States, Puerto Rico, and the Island Areas (010)		X	
All Counties (050) within United States (010)		X	
All Counties (050) within United States and Puerto Rico (010)		X	
All Counties (050) within State (040)		X	
All Counties (050) fully/partially within Congressional District (500)		X	
All County Subdivisions (060) within State (040)		X	
All County Subdivisions (060) within County (050)		X	
All County Subdivisions (060) fully/partially within Congressional District (500)		X	
All Blocks (100) within County (050)		X	
All Blocks (100) within Census Tract (140)		X	
All Blocks (100) within Place within State (160)		X	
All Census Tracts (140) within United States (010)		X	
All Census Tracts (140) within State (040)		X	
All Census Tracts (140) within County (050)		X	
All Census Tracts (140) fully/partially within Congressional District (500)		X	
All Block Groups (150) within State (040)		X	
All Block Groups (150) within County (050)		X	
All Block Groups (150) fully/partially within Congressional District (500)		X	
All Congressional Districts (116th Congress) (500) within United States (010)		X	
All Congressional Districts (116th Congress) (500) within State (040)		X	
All State Legislative Districts, Upper Chamber (610) within State (040)		X	
All County Subdivisions (or parts) (613) within State Legislative District (Upper) (610)		X	
ts) (614) within State Legislative District (Upper)		X	
Lower Chamber (620) within State (040)		X	
ts) (623) within State Legislative District (Lower)		X	
ts) (624) within State Legislative District (Lower)		X	
ty (050) within State (040)		X	
y (060) within State (040)		X	
70) within State (040)		X	
within Metro/Micro Statistical Area (310)		X	
within Metro Division within Metro Statistical		X	
within CSA (330)		X	
within Combined NECTA (335)		X	
within NECTA (350)		X	
within NECTA Division within NECTA (355)		X	
NA/HHL (250)		X	
partially within Metro/Micro Statistical Area (310)		X	
partially within Metro Division within Metro		X	
All Census Tracts (140) within CSA (330)		X	
All Block Groups (150) fully/partially within Metro/Micro Statistical Area (310)		X	
All Block Groups (150) fully/partially within Metro Division within Metro Statistical Area (314)		X	
All Block Groups (150) within CSA (330)		X	
All Places (160) fully/partially with in Metro/Micro Statistical Area (310)		X	
All Places (160) fully/partially with in Metro Division within Metro Statistical Area (314)		X	
All Places (160) fully/partially with in CSA (330)		X	
aska Native Areas/Hawaiian Home Lands (250)		X	
aska Native Areas/Hawaiian Home Lands (250) 40)		X	
Statistical Areas (330) within United States		X	
Statistical Areas (330) fully/partially within		X	
Statistical Areas (330) within CSA (330)		X	
14) within United States (010)		X	
(330) within United States (010)		X	
(330) within United States and Puerto Rico (010)		X	
ion Areas (350) within United States (010)		X	
116th Congress) (500) fully/partially within		X	
116th Congress) (500) fully/partially within (310)		X	
116th Congress) (500) fully/partially within Metro ical Area (314)		X	
116th Congress) (500) fully/partially within CSA (330)		X	

Consolidated Feedback Process

Receive Feedback



Validate and Prioritize Issues

Discuss Issues with Developers

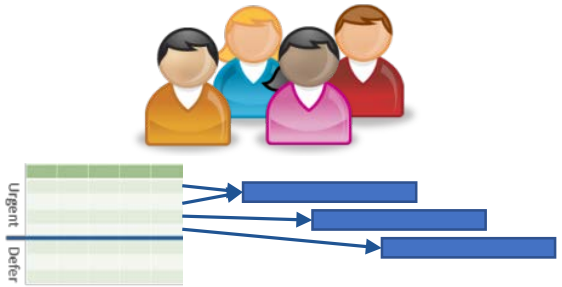

Distribute Issues to Value Team for Prioritization and Incorporation in Next PI or on the Roadmap

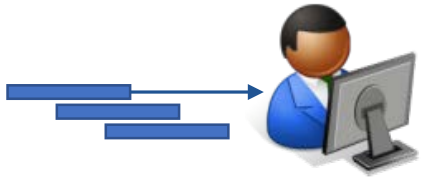

Developers Address Issues

Testing Conducted Internally

Release to the Public

Collect Feedback to see if Original Concern was Remedied

United States Census Bureau

U.S. Department of Commerce
Economics and Statistics Administration
U.S. CENSUS BUREAU
census.gov

Our Development Depends on YOUR Feedback

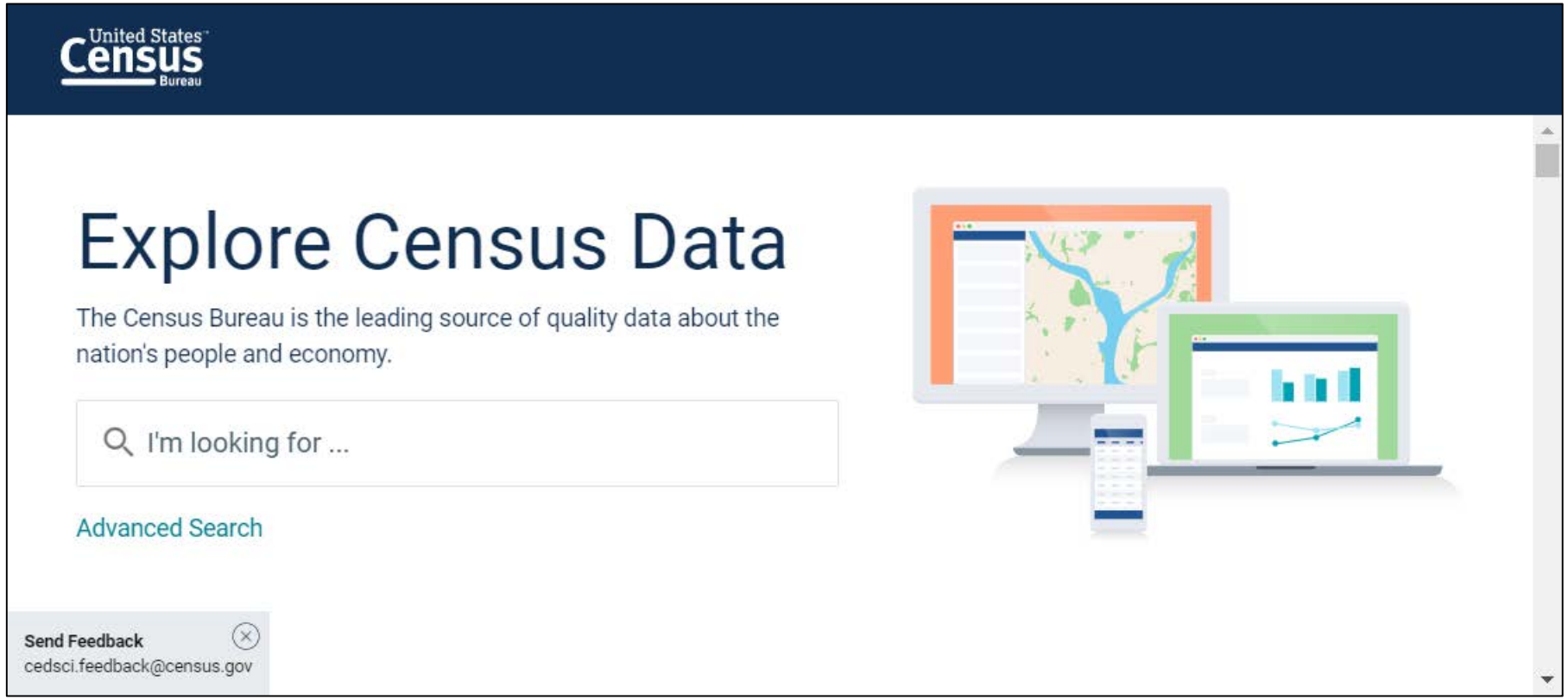

Check out data.census.gov and provide comments at cedsci.feedback@census.gov

Questions/Feedback

Media:

Public Information Office

U.S. Census Bureau

pio@census.gov

301-763-3030

Public:

Center for Enterprise Dissemination

U.S. Census Bureau

cedsci.feedback@census.gov

Upcoming Webinars

data.census.gov: Navigating a New Site for Census Bureau Data

September 5 at 2pm ET

The 2017 Economic Census First Look: How to Access it on data.census.gov

September 12 at 2pm ET

2018 American Community Survey 1-Year Pre-Release Webinar

September 19 at 2pm ET

census.gov/data/academy/webinars/upcoming.html

Stay Connected: Webinars, Tutorials, and Feedback

Census Academy:
census.gov/academy

- **Webinars:** Recorded and upcoming webinars on data.census.gov
- **Data Gems**: A series of short "How-To" videos

Feedback: Email comments to cedsci.feedback@census.gov

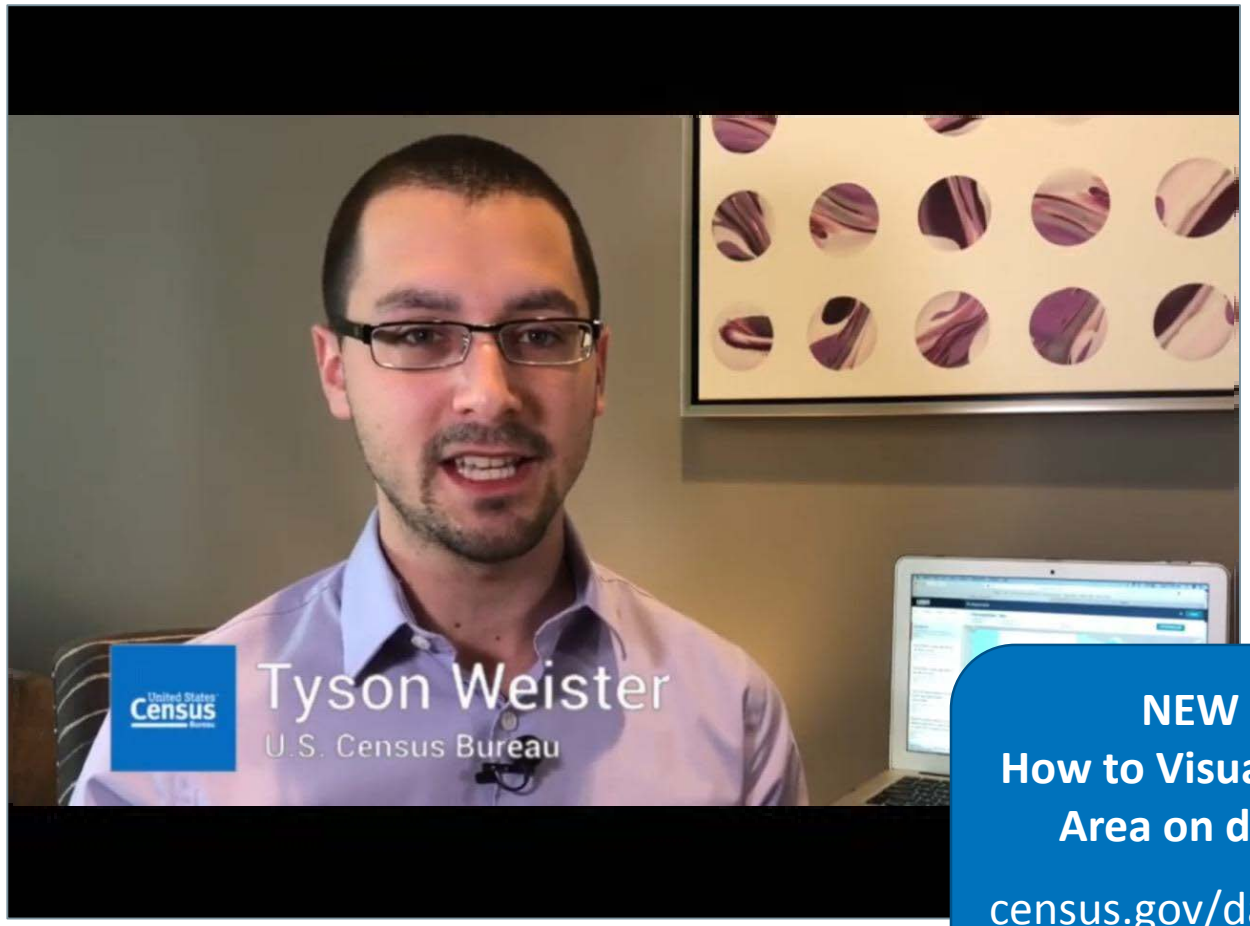

NEW Data Gem:
How to Visualize Data for Your Area on data.census.gov

census.gov/data/academy/data-gems/2019/visualize-data.html

Webinar Evaluation

https://questionweb.com/59212/