Using *data.census.gov*: Basic Mapping

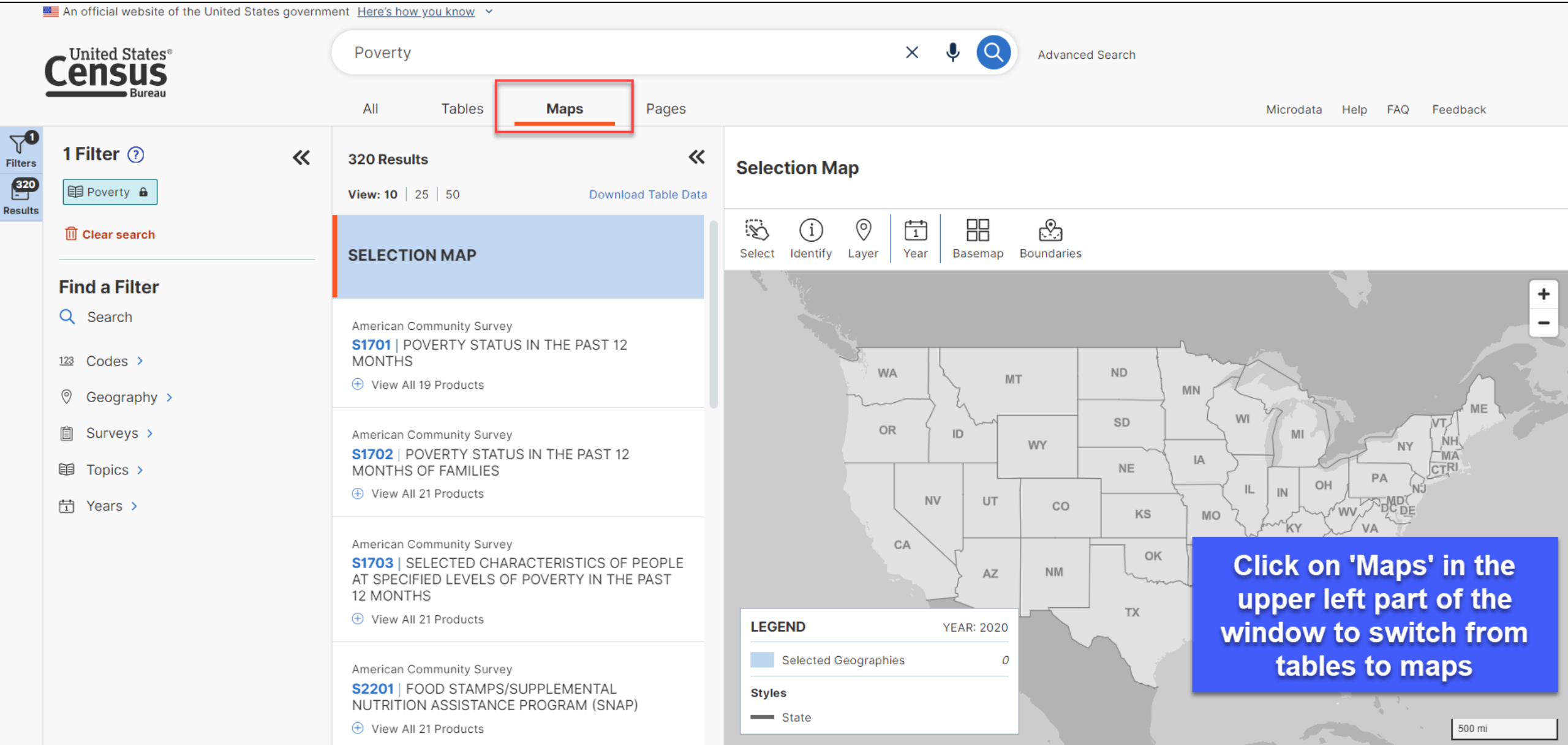

Using data.census.gov: Customize Map

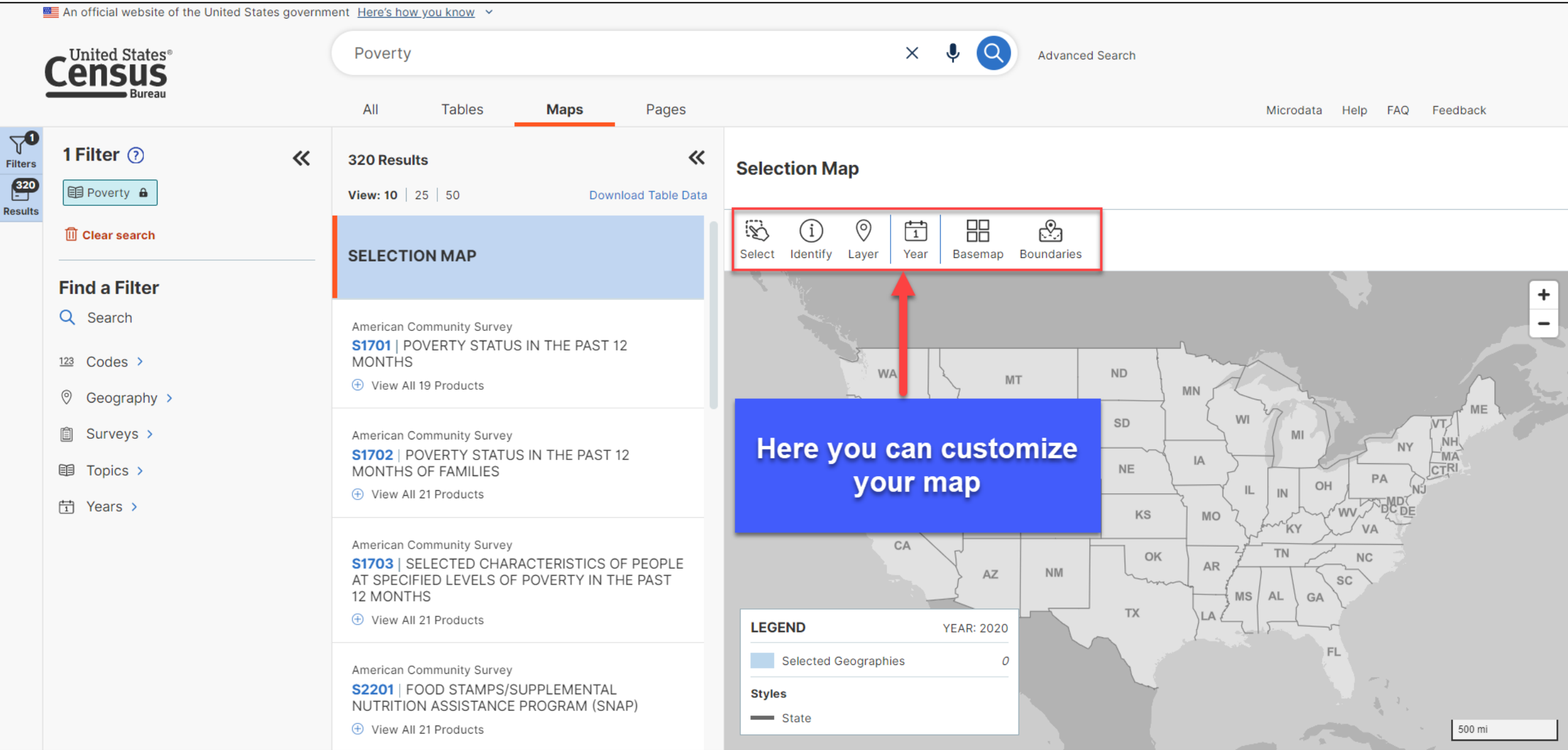

Using *data.census.gov*: Customize Map

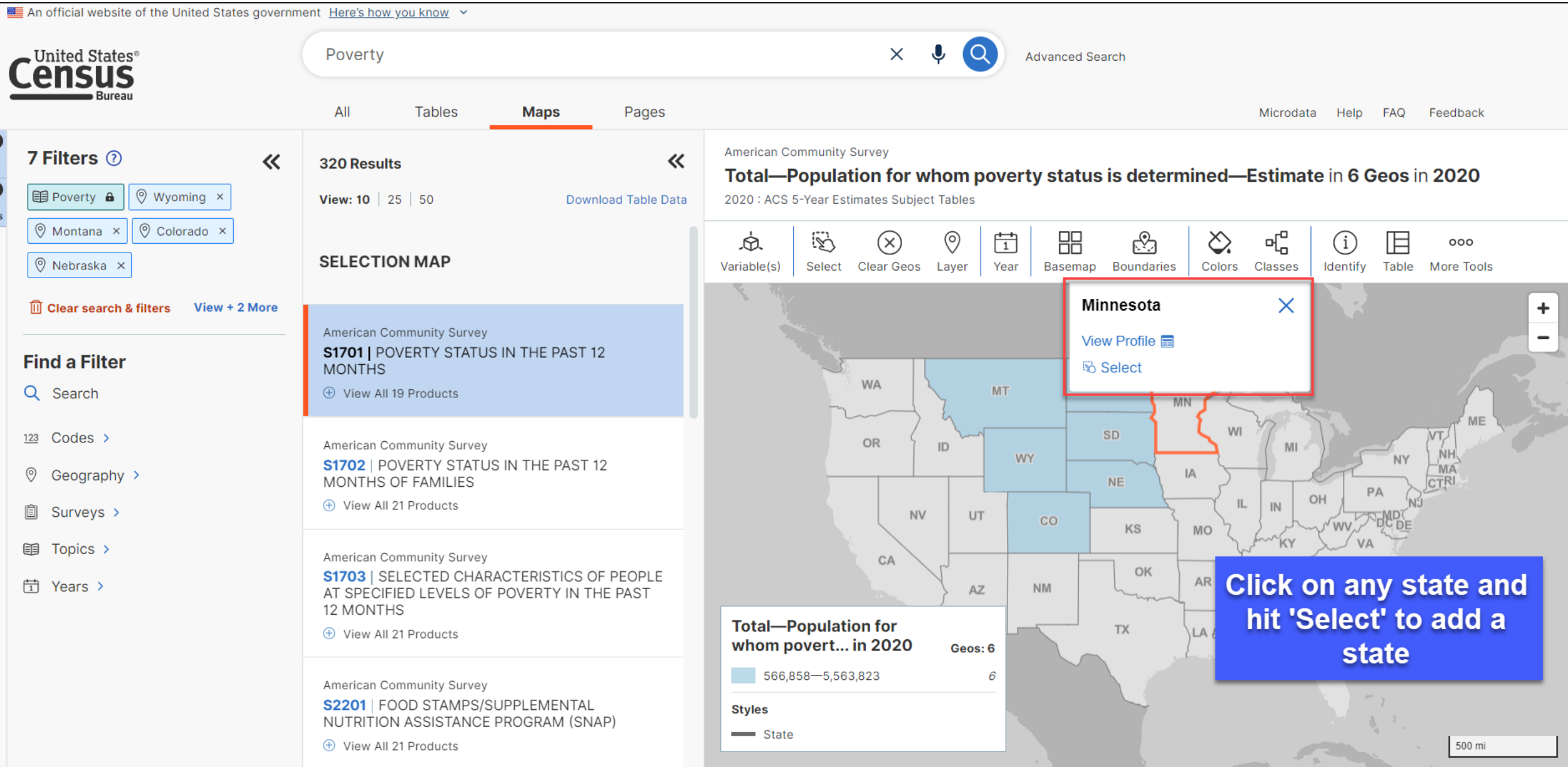

An official website of the United States government Here's how you know

United States Census Bureau

Poverty

Advanced Search

All | Tables | **Maps** | Pages

Microdata | Help | FAQ | Feedback

8 Filters | 320 Results

8 Filters

Poverty | Wyoming | Montana | Colorado | Nebraska

Clear search & filters | View + 3 More

Find a Filter

- Search
- Codes
- Geography
- Surveys
- Topics
- Years

320 Results

View: 10 | 25 | 50 Download Table Data

SELECTION MAP

American Community Survey
S1701 | POVERTY STATUS IN THE PAST 12 MONTHS
View All 19 Products

American Community Survey
S1702 | POVERTY STATUS IN THE PAST 12 MONTHS OF FAMILIES
View All 21 Products

American Community Survey
S2703 | SELECTED CHARACTERISTICS OF PEOPLE AT SPECIFIED LEVELS OF POVERTY IN THE PAST 12 MONTHS
View All 21 Products

American Community Survey
S2201 | FOOD STAMPS/SUPPLEMENTAL NUTRITION ASSISTANCE PROGRAM (SNAP)
View All 21 Products

American Community Survey

Total—Population for whom poverty status is determined—Estimate in 7 Geos in 2020

2020 : ACS 5-Year Estimates Subject Tables

Variable(s) | Select | Clear Geos | Layer | Year | Basemap | Boundaries | Colors | Classes | Identify | Table | More Tools

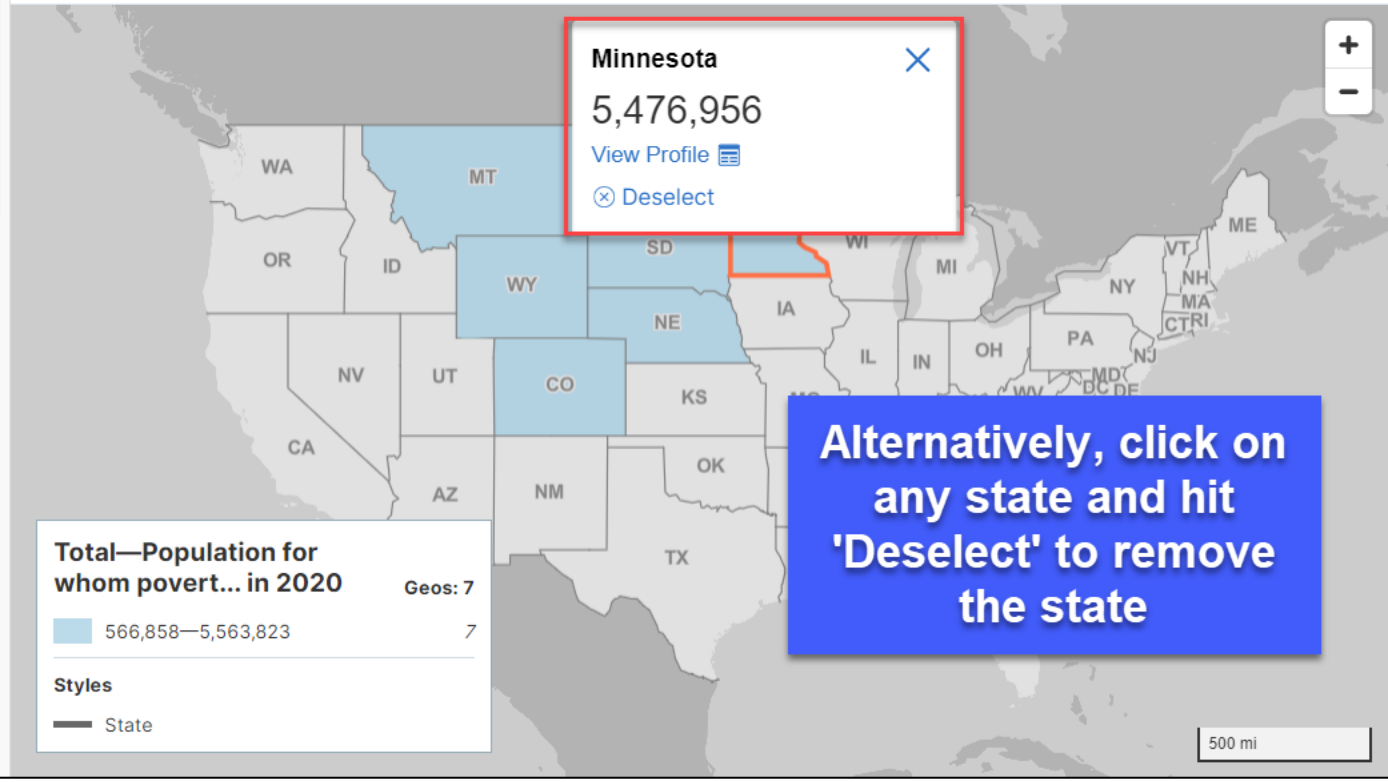

Alternatively, click on any state and hit 'Deselect' to remove the state

An official website of the United States government Here's how you know

United States® Census Bureau

Poverty

Advanced Search

All | Tables | **Maps** | Pages

Microdata | Help | FAQ | Feedback

Filters 7 | Results 320

7 Filters

Poverty | North Dakota × | Montana × | Nebraska × | Wyoming ×

Clear search & filters | View + 2 More

Find a Filter

- Search
- Codes
- Geography
- Surveys
- Topics
- Years

320 Results

View: 10 | 25 | 50 Download Table Data

SELECTION MAP

American Community Survey
S1701 | POVERTY STATUS IN THE PAST 12 MONTHS
View All 19 Products

American Community Survey
S1702 | POVERTY STATUS IN THE PAST 12 MONTHS OF FAMILIES
View All 21 Products

American Community Survey
S1703 | SELECTED CHARACTERISTICS OF PEOPLE AT SPECIFIED LEVELS OF POVERTY IN THE PAST 12 MONTHS
View All 21 Products

American Community Survey
S2201 | FOOD STAMPS/SUPPLEMENTAL NUTRITION ASSISTANCE PROGRAM (SNAP)
View All 21 Products

Select Geography in the map

EXIT SELECT TOOL

Select | Clear Geos | Layer | Year | Basemap | Boundaries

Click on one of the states and hold the mouse to draw over all states you would like to add

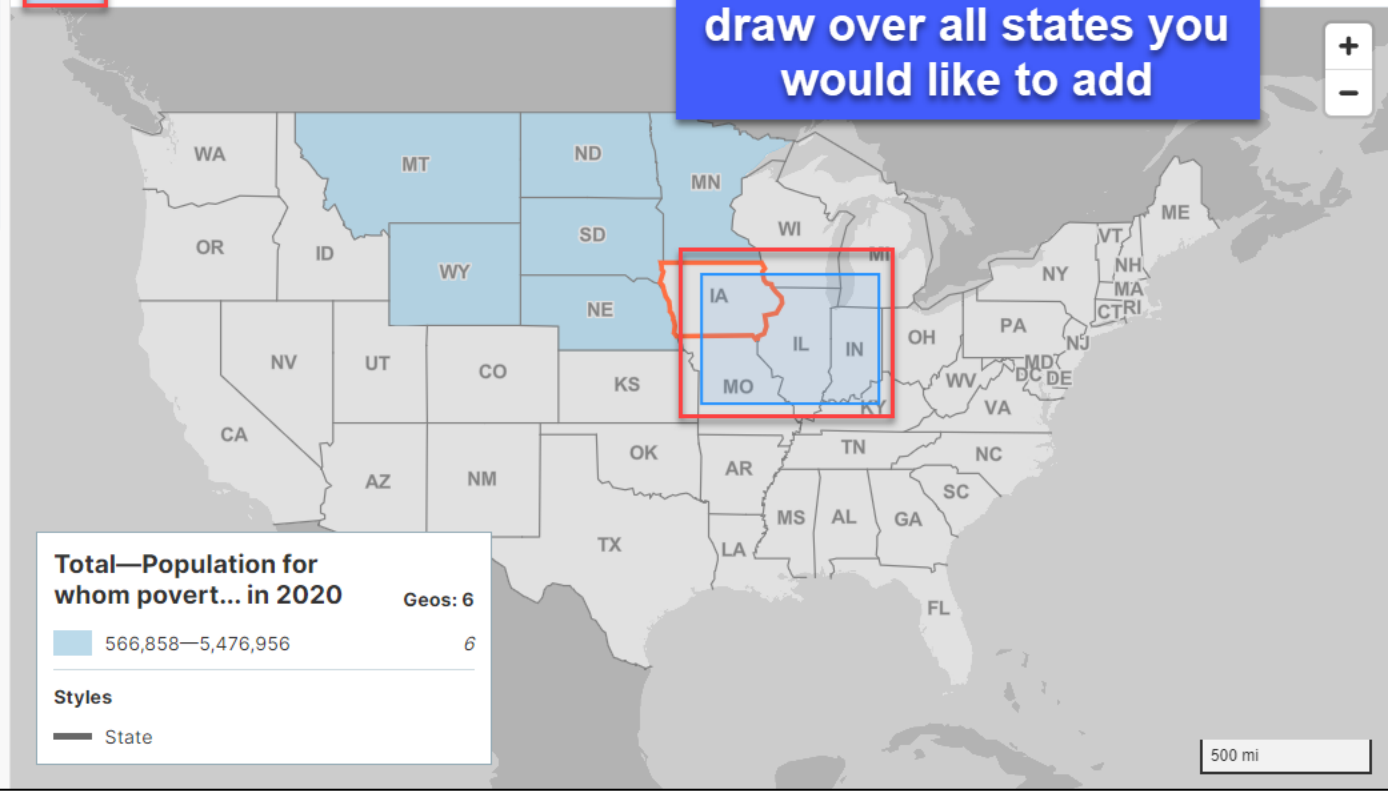

An official website of the United States government Here's how you know

United States Census Bureau

Poverty

Advanced Search

All | Tables | **Maps** | Pages

Microdata | Help | FAQ | Feedback

14 Filters

Poverty | North Dakota | Montana | Nebraska | Wyoming

Clear search & filters | View + 9 More

Find a Filter

- Search
- Codes
- Geography
- Surveys
- Topics
- Years

320 Results

View: 10 | 25 | 50 | Download Table Data

SELECTION MAP

American Community Survey
S1701 | POVERTY STATUS IN THE PAST 12 MONTHS
View All 19 Products

American Community Survey
S1702 | POVERTY STATUS IN THE PAST 12 MONTHS OF FAMILIES
View All 21 Products

American Community Survey
S1703 | SELECTED CHARACTERISTICS OF PEOPLE AT SPECIFIED LEVELS OF POVERTY IN THE PAST 12 MONTHS
View All 21 Products

American Community Survey
S2201 | FOOD STAMPS/SUPPLEMENTAL NUTRITION ASSISTANCE PROGRAM (SNAP)
View All 21 Products

Select Geography in the map

EXIT SELECT TOOL

Select | Clear Geos | Layer | Year | Basemap | Boundaries

This is a quick way to select multiple geographies at once.

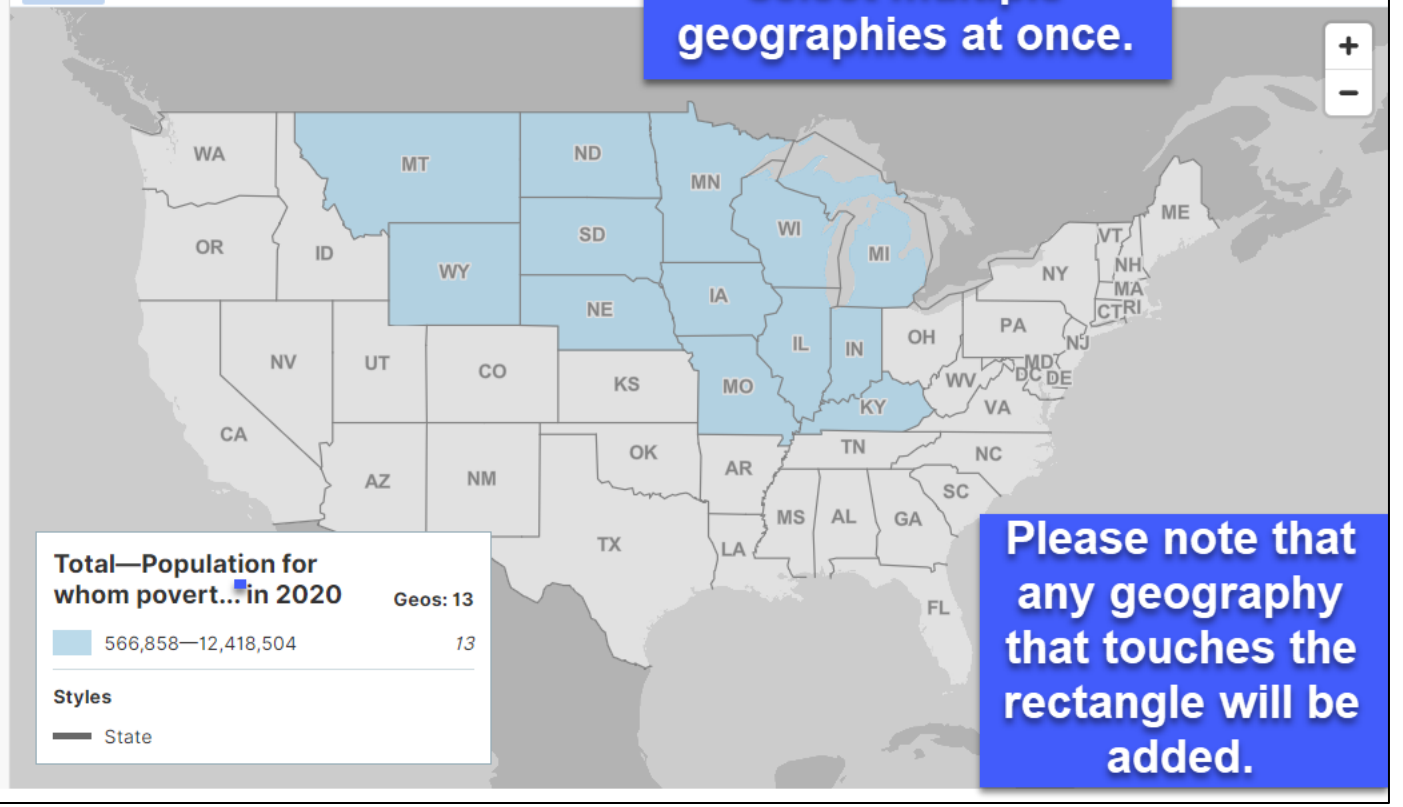

Total—Population for whom povert...in 2020 Geos: 13

566,858—12,418,504 *13*

Styles

State

Please note that any geography that touches the rectangle will be added.

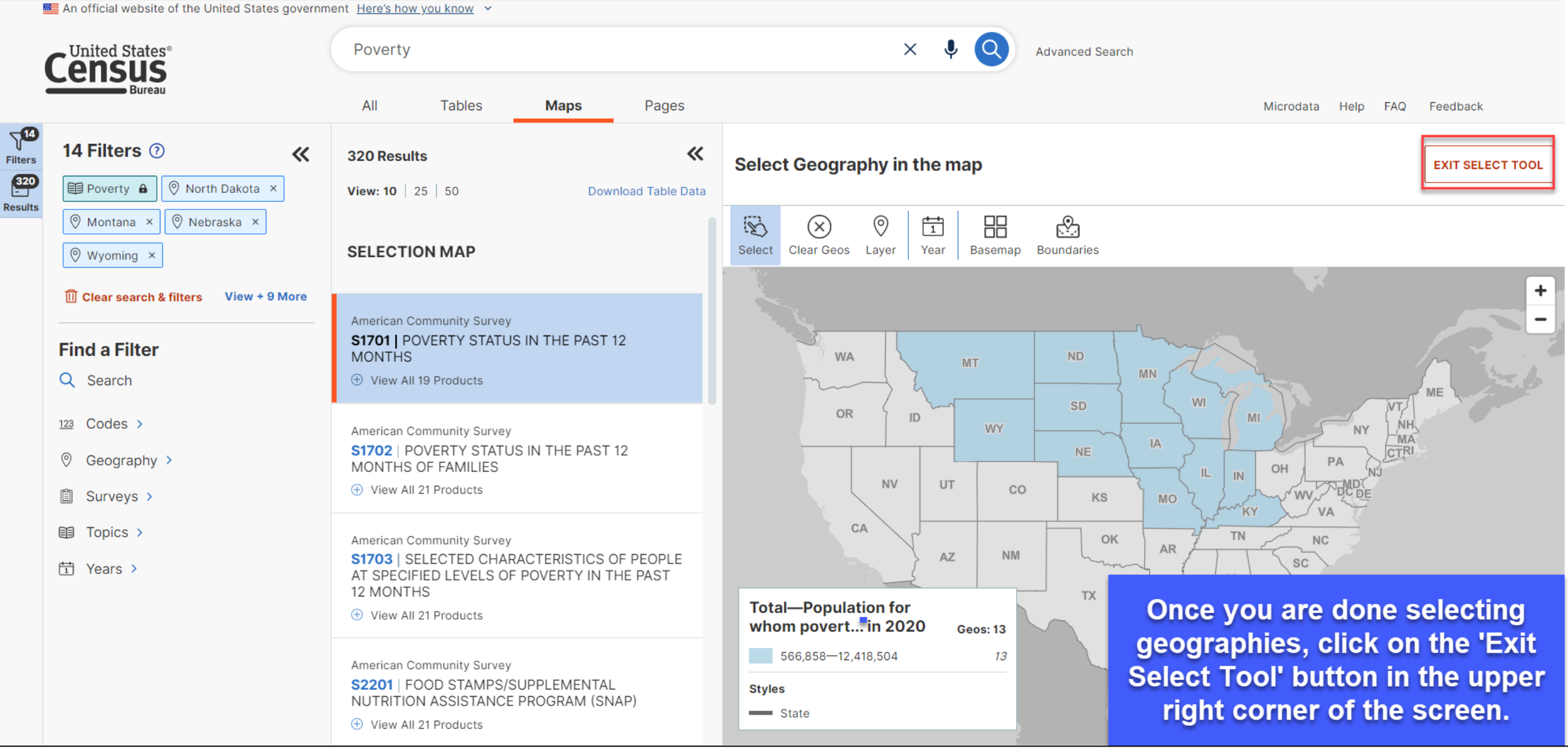
An official website of the United States government Here's how you know
United States Census Bureau
Poverty
Advanced Search
All
Tables
Maps
Pages
Microdata
Help
FAQ
Feedback
14 Filters
Filters
320 Results
Poverty
North Dakota
Montana
Nebraska
Wyoming
Clear search & filters
View + 9 More
Find a Filter
Search
Codes
Geography
Surveys
Topics
Years
320 Results
View: 10 | 25 | 50
Download Table Data
SELECTION MAP
American Community Survey
S1701 | POVERTY STATUS IN THE PAST 12 MONTHS
View All 19 Products
American Community Survey
S1702 | POVERTY STATUS IN THE PAST 12 MONTHS OF FAMILIES
View All 21 Products
American Community Survey
S1703 | SELECTED CHARACTERISTICS OF PEOPLE AT SPECIFIED LEVELS OF POVERTY IN THE PAST 12 MONTHS
View All 21 Products
American Community Survey
S2201 | FOOD STAMPS/SUPPLEMENTAL NUTRITION ASSISTANCE PROGRAM (SNAP)
View All 21 Products
Select Geography in the map
EXIT SELECT TOOL
Select
Clear Geos
Layer
Year
Basemap
Boundaries
Total—Population for whom povert... in 2020
Geos: 13
566,858—12,418,504
13
Styles
State
Once you are done selecting geographies, click on the 'Exit Select Tool' button in the upper right corner of the screen.

An official website of the United States government Here's how you know

United States® Census Bureau

Poverty

Advanced Search

All | Tables | **Maps** | Pages

Microdata | Help | FAQ | Feedback

14 Filters

320 Results

320 Results

View: 10 | 25 | 50

Download Table Data

SELECTION MAP

American Community Survey
S1701 | POVERTY STATUS IN THE PAST 12 MONTHS
View All 19 Products

American Community Survey
S1702 | POVERTY STATUS IN THE PAST 12 MONTHS OF FAMILIES
View All 21 Products

American Community Survey
S1703 | SELECTED CHARACTERISTICS OF PEOPLE AT SPECIFIED LEVELS OF POVERTY IN THE PAST 12 MONTHS
View All 21 Products

American Community Survey
S2201 | FOOD STAMPS/SUPPLEMENTAL NUTRITION ASSISTANCE PROGRAM (SNAP)
View All 21 Products

American Community Survey

Total—Population for whom poverty status is determined—Estimate in 13 Geos in 2020

2020 : ACS 5-Year Estimates Subject Tables

Variable(s) | Select | Clear Geos | Layer | Year | Basemap | Boundaries | Colors | Classes | Identify | Table | Notes

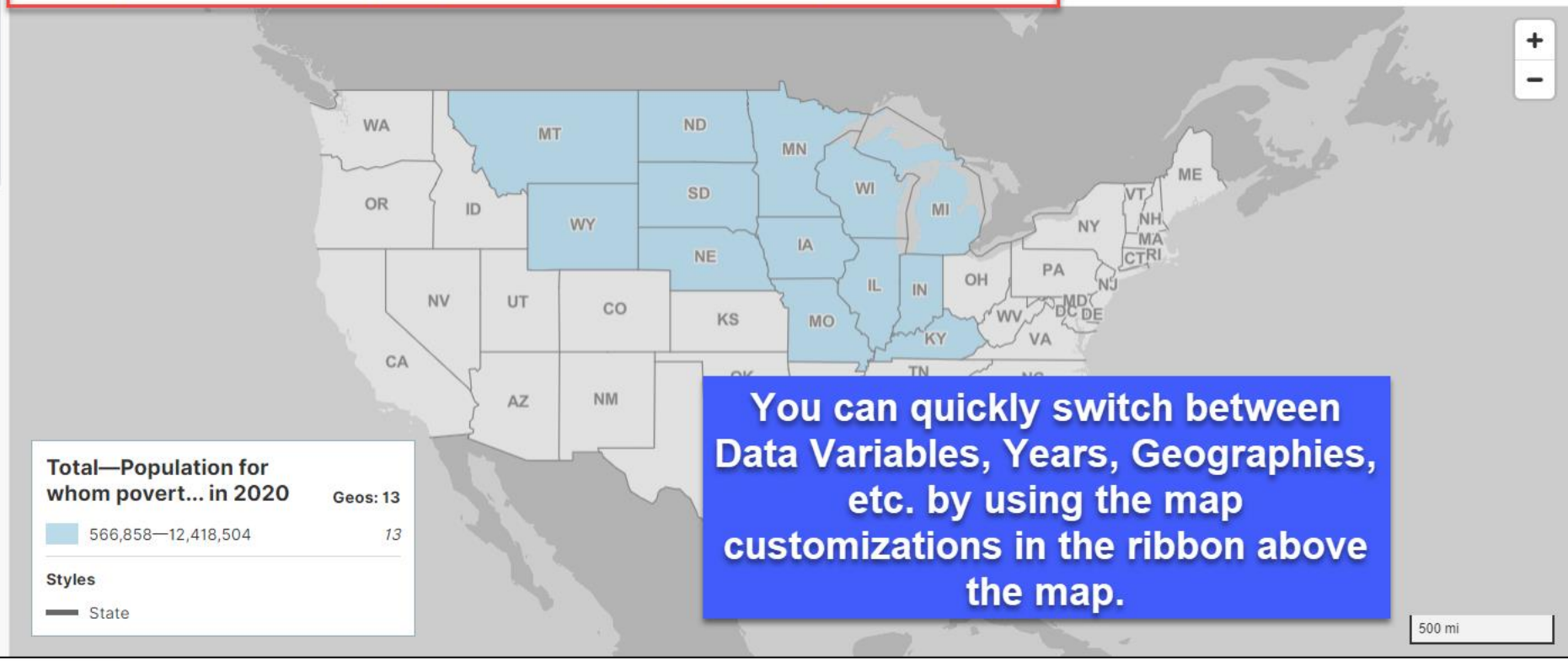

You can quickly switch between Data Variables, Years, Geographies, etc. by using the map customizations in the ribbon above the map.

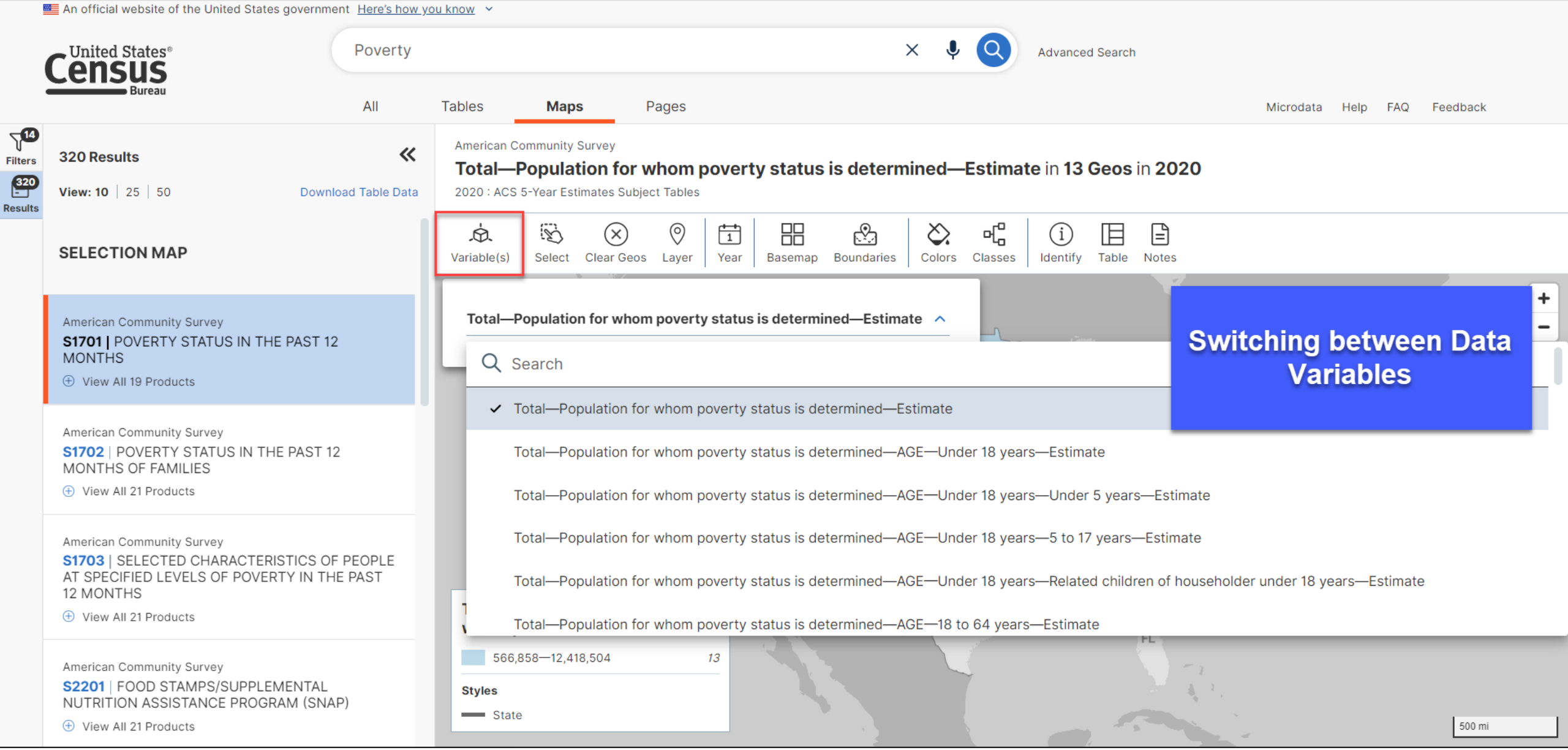
An official website of the United States government Here's how you know
United States Census Bureau
Poverty
Advanced Search
All
Tables
Maps
Pages
Microdata
Help
FAQ
Feedback
Filters
Results
320 Results
View: 10 | 25 | 50
Download Table Data
SELECTION MAP
American Community Survey
S1701 | POVERTY STATUS IN THE PAST 12 MONTHS
View All 19 Products
American Community Survey
S1702 | POVERTY STATUS IN THE PAST 12 MONTHS OF FAMILIES
View All 21 Products
American Community Survey
S1703 | SELECTED CHARACTERISTICS OF PEOPLE AT SPECIFIED LEVELS OF POVERTY IN THE PAST 12 MONTHS
View All 21 Products
American Community Survey
S2201 | FOOD STAMPS/SUPPLEMENTAL NUTRITION ASSISTANCE PROGRAM (SNAP)
View All 21 Products
American Community Survey
Total—Population for whom poverty status is determined—Estimate in 13 Geos in 2020
2020 : ACS 5-Year Estimates Subject Tables
Variable(s)
Select
Clear Geos
Layer
Year
Basemap
Boundaries
Colors
Classes
Identify
Table
Notes
Total—Population for whom poverty status is determined—Estimate
Search
Total—Population for whom poverty status is determined—Estimate
Total—Population for whom poverty status is determined—AGE—Under 18 years—Estimate
Total—Population for whom poverty status is determined—AGE—Under 18 years—Under 5 years—Estimate
Total—Population for whom poverty status is determined—AGE—Under 18 years—5 to 17 years—Estimate
Total—Population for whom poverty status is determined—AGE—Under 18 years—Related children of householder under 18 years—Estimate
Total—Population for whom poverty status is determined—AGE—18 to 64 years—Estimate
566,858—12,418,504
13
Styles
State
500 mi
Switching between Data Variables

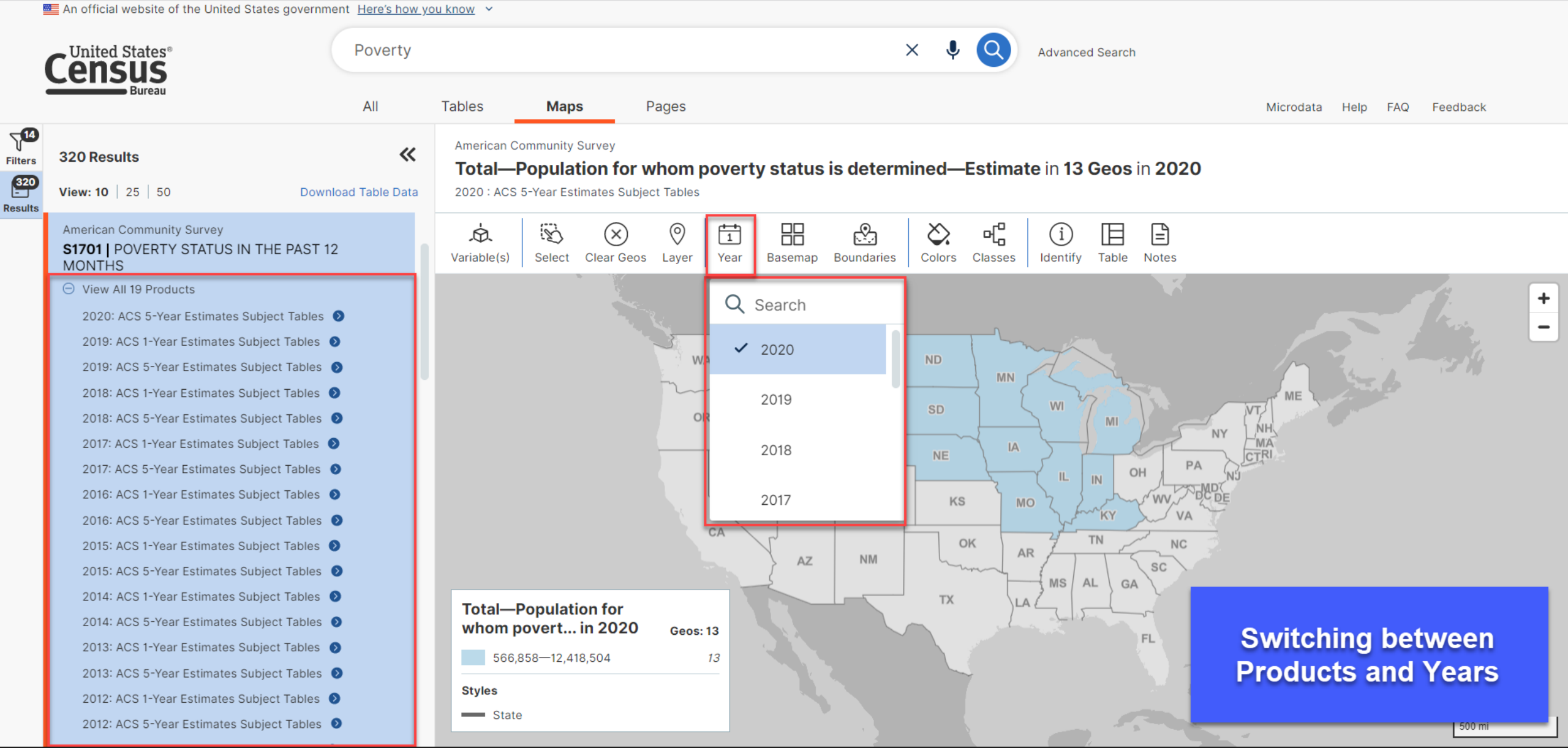
An official website of the United States government Here's how you know
United States Census Bureau
Poverty
Advanced Search
All
Tables
Maps
Pages
Microdata
Help
FAQ
Feedback
14 Filters
320 Results
320 Results
View: 10 | 25 | 50
Download Table Data
American Community Survey
S1701 | POVERTY STATUS IN THE PAST 12 MONTHS
View All 19 Products
2020: ACS 5-Year Estimates Subject Tables
2019: ACS 1-Year Estimates Subject Tables
2019: ACS 5-Year Estimates Subject Tables
2018: ACS 1-Year Estimates Subject Tables
2018: ACS 5-Year Estimates Subject Tables
2017: ACS 1-Year Estimates Subject Tables
2017: ACS 5-Year Estimates Subject Tables
2016: ACS 1-Year Estimates Subject Tables
2016: ACS 5-Year Estimates Subject Tables
2015: ACS 1-Year Estimates Subject Tables
2015: ACS 5-Year Estimates Subject Tables
2014: ACS 1-Year Estimates Subject Tables
2014: ACS 5-Year Estimates Subject Tables
2013: ACS 1-Year Estimates Subject Tables
2013: ACS 5-Year Estimates Subject Tables
2012: ACS 1-Year Estimates Subject Tables
2012: ACS 5-Year Estimates Subject Tables
American Community Survey
Total—Population for whom poverty status is determined—Estimate in 13 Geos in 2020
2020 : ACS 5-Year Estimates Subject Tables
Variable(s)
Select
Clear Geos
Layer
Year
Basemap
Boundaries
Colors
Classes
Identify
Table
Notes
Search
2020
2019
2018
2017
Total—Population for whom povert... in 2020
Geos: 13
566,858—12,418,504
13
Styles
State
Switching between Products and Years
500 mi

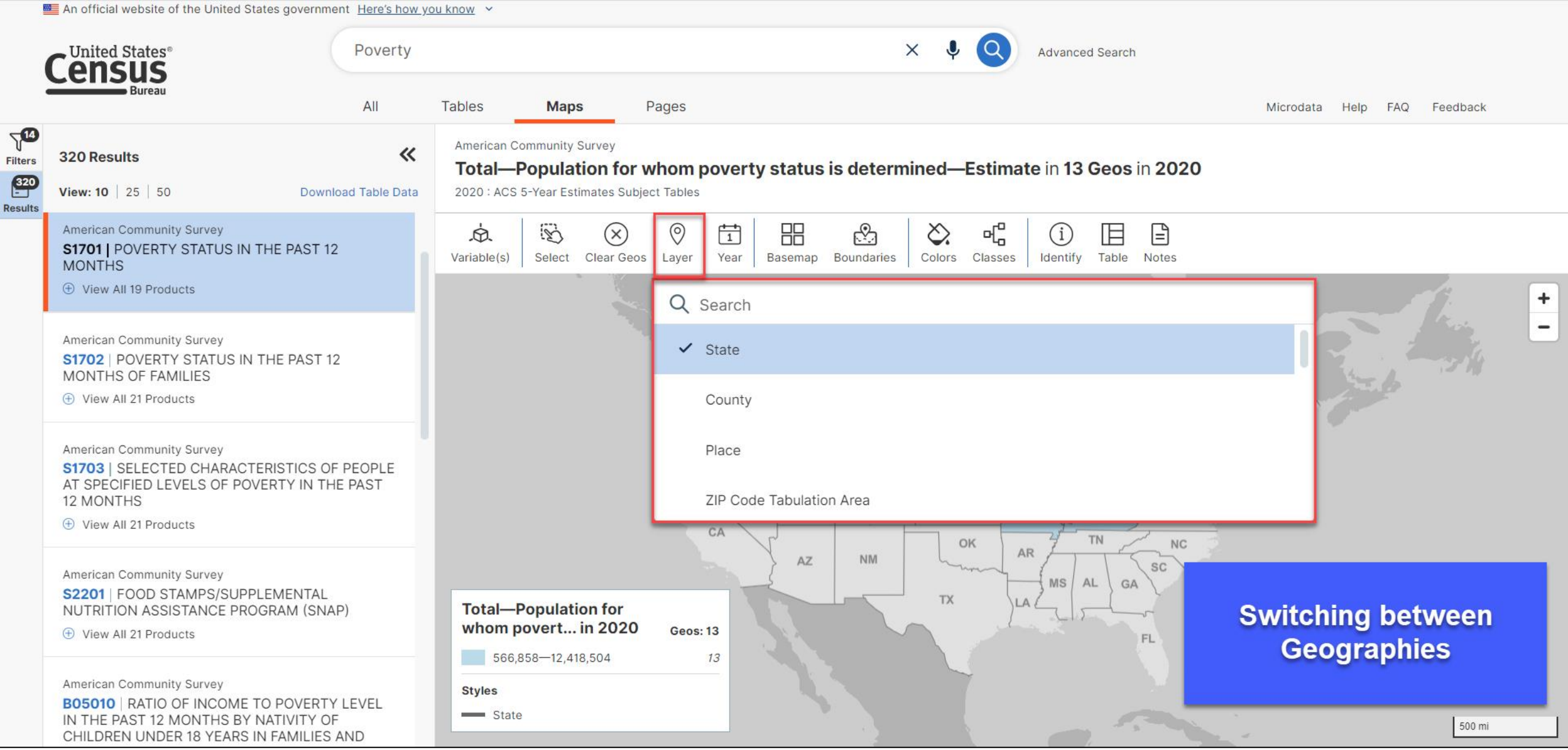
An official website of the United States government Here's how you know
United States Census Bureau
Poverty
Advanced Search
All
Tables
Maps
Pages
Microdata
Help
FAQ
Feedback
14
Filters
320
Results
320 Results
View: 10 | 25 | 50
Download Table Data
American Community Survey
S1701 | POVERTY STATUS IN THE PAST 12 MONTHS
View All 19 Products
American Community Survey
S1702 | POVERTY STATUS IN THE PAST 12 MONTHS OF FAMILIES
View All 21 Products
American Community Survey
S1703 | SELECTED CHARACTERISTICS OF PEOPLE AT SPECIFIED LEVELS OF POVERTY IN THE PAST 12 MONTHS
View All 21 Products
American Community Survey
S2201 | FOOD STAMPS/SUPPLEMENTAL NUTRITION ASSISTANCE PROGRAM (SNAP)
View All 21 Products
American Community Survey
B05010 | RATIO OF INCOME TO POVERTY LEVEL IN THE PAST 12 MONTHS BY NATIVITY OF CHILDREN UNDER 18 YEARS IN FAMILIES AND
American Community Survey
Total—Population for whom poverty status is determined—Estimate in 13 Geos in 2020
2020 : ACS 5-Year Estimates Subject Tables
Variable(s)
Select
Clear Geos
Layer
Year
Basemap
Boundaries
Colors
Classes
Identify
Table
Notes
Search
State
County
Place
ZIP Code Tabulation Area
CA
AZ
NM
OK
TX
AR
LA
TN
MS
AL
GA
NC
SC
FL
Total—Population for whom povert... in 2020
Geos: 13
566,858—12,418,504
13
Styles
State
Switching between Geographies
500 mi

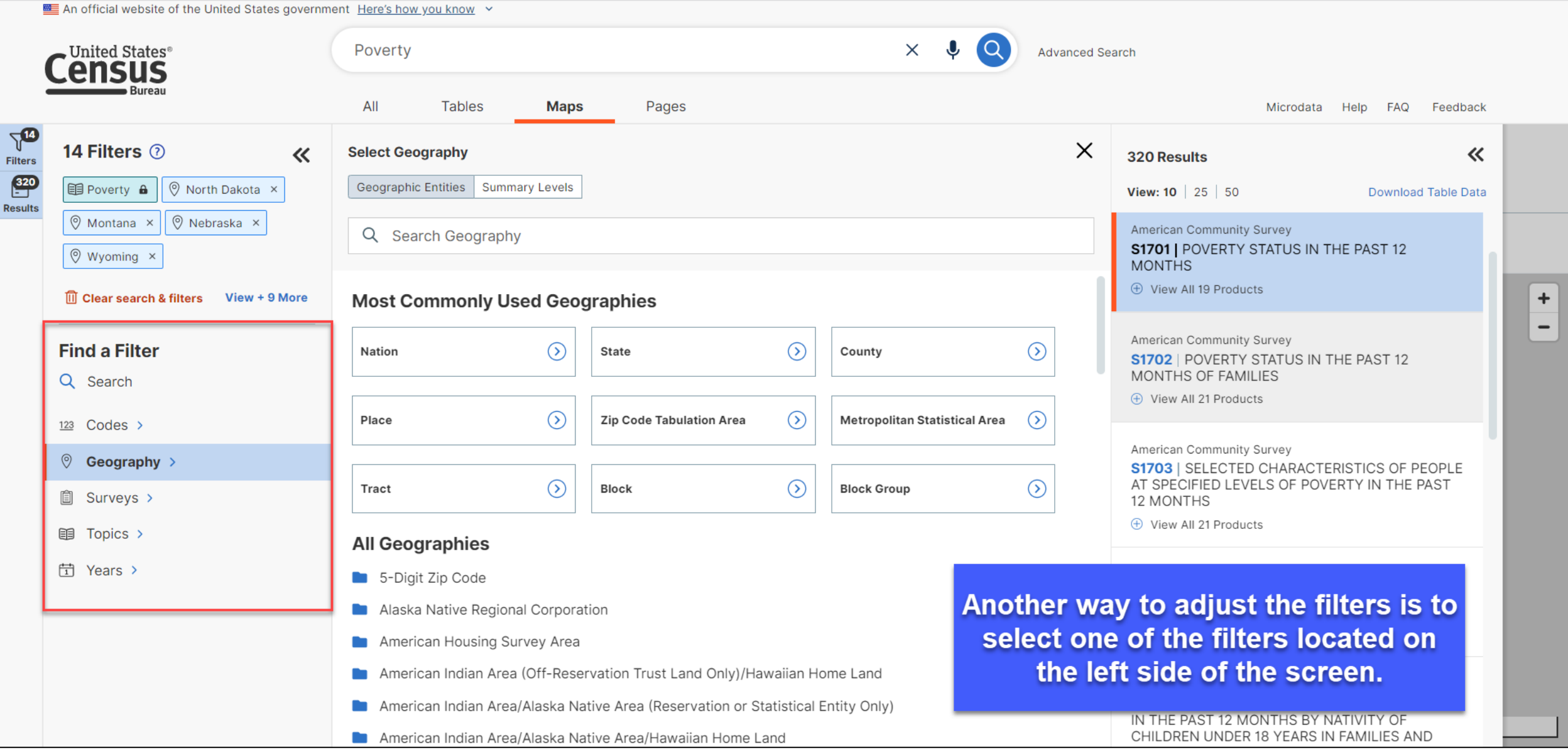
An official website of the United States government Here's how you know
United States Census Bureau
Poverty
Advanced Search
All
Tables
Maps
Pages
Microdata
Help
FAQ
Feedback
14 Filters
Filters
320 Results
Poverty
North Dakota
Montana
Nebraska
Wyoming
Clear search & filters
View + 9 More
Find a Filter
Search
Codes
Geography
Surveys
Topics
Years
Select Geography
Geographic Entities
Summary Levels
Search Geography
Most Commonly Used Geographies
Nation
State
County
Place
Zip Code Tabulation Area
Metropolitan Statistical Area
Tract
Block
Block Group
All Geographies
5-Digit Zip Code
Alaska Native Regional Corporation
American Housing Survey Area
American Indian Area (Off-Reservation Trust Land Only)/Hawaiian Home Land
American Indian Area/Alaska Native Area (Reservation or Statistical Entity Only)
American Indian Area/Alaska Native Area/Hawaiian Home Land
320 Results
View: 10 | 25 | 50
Download Table Data
American Community Survey
S1701 | POVERTY STATUS IN THE PAST 12 MONTHS
View All 19 Products
American Community Survey
S1702 | POVERTY STATUS IN THE PAST 12 MONTHS OF FAMILIES
View All 21 Products
American Community Survey
S1703 | SELECTED CHARACTERISTICS OF PEOPLE AT SPECIFIED LEVELS OF POVERTY IN THE PAST 12 MONTHS
View All 21 Products
IN THE PAST 12 MONTHS BY NATIVITY OF CHILDREN UNDER 18 YEARS IN FAMILIES AND
Another way to adjust the filters is to select one of the filters located on the left side of the screen.

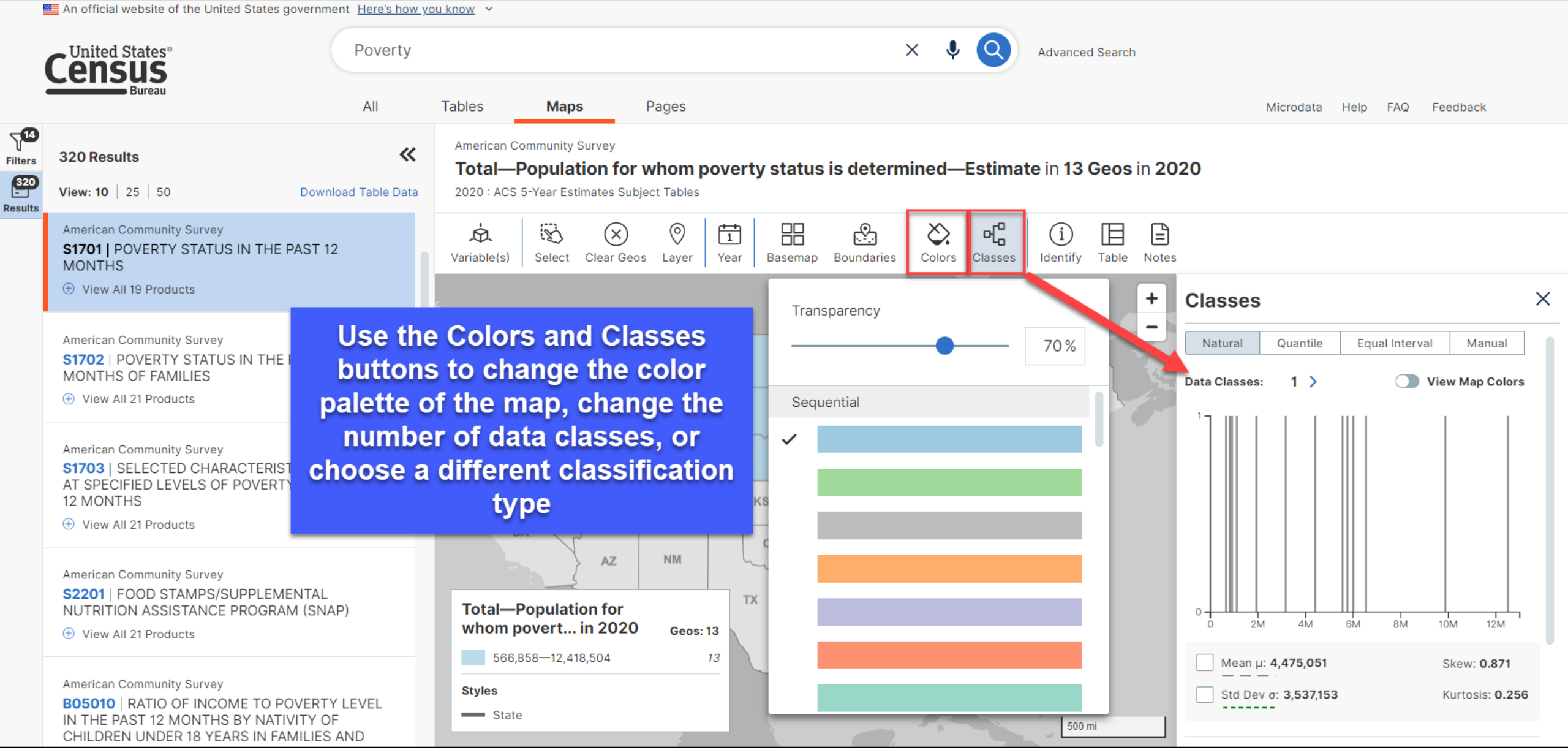
An official website of the United States government Here's how you know
United States Census Bureau
Poverty
Advanced Search
All
Tables
Maps
Pages
Microdata
Help
FAQ
Feedback
Filters
14
320
Results
320 Results
View: 10 | 25 | 50
Download Table Data
American Community Survey
S1701 | POVERTY STATUS IN THE PAST 12 MONTHS
View All 19 Products
American Community Survey
S1702 | POVERTY STATUS IN THE PAST 12 MONTHS OF FAMILIES
View All 21 Products
American Community Survey
S1703 | SELECTED CHARACTERISTICS OF PEOPLE AT SPECIFIED LEVELS OF POVERTY IN THE PAST 12 MONTHS
View All 21 Products
American Community Survey
S2201 | FOOD STAMPS/SUPPLEMENTAL NUTRITION ASSISTANCE PROGRAM (SNAP)
View All 21 Products
American Community Survey
B05010 | RATIO OF INCOME TO POVERTY LEVEL IN THE PAST 12 MONTHS BY NATIVITY OF CHILDREN UNDER 18 YEARS IN FAMILIES AND
American Community Survey
Total—Population for whom poverty status is determined—Estimate in 13 Geos in 2020
2020 : ACS 5-Year Estimates Subject Tables
Variable(s)
Select
Clear Geos
Layer
Year
Basemap
Boundaries
Colors
Classes
Identify
Table
Notes
Use the Colors and Classes buttons to change the color palette of the map, change the number of data classes, or choose a different classification type
Transparency
70 %
Sequential
Classes
Natural
Quantile
Equal Interval
Manual
Data Classes: 1
View Map Colors
0
2M
4M
6M
8M
10M
12M
Mean μ: 4,475,051
Skew: 0.871
Std Dev σ: 3,537,153
Kurtosis: 0.256
AZ
NM
TX
Total—Population for whom povert... in 2020
Geos: 13
566,858—12,418,504
13
Styles
State
500 mi

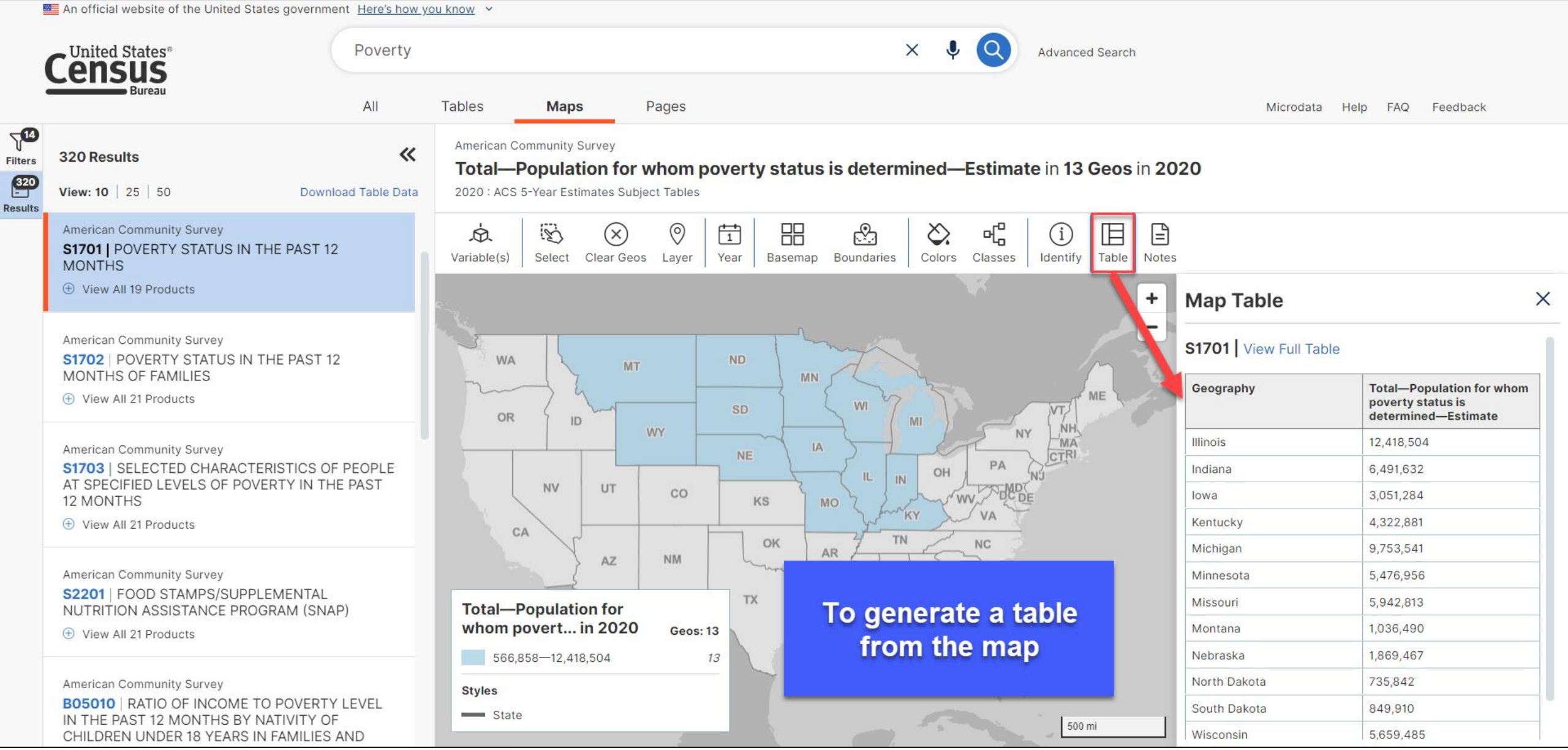
An official website of the United States government Here's how you know
United States Census Bureau
Poverty
Advanced Search
All
Tables
Maps
Pages
Microdata
Help
FAQ
Feedback
Filters
Results
320 Results
View: 10 | 25 | 50
Download Table Data
American Community Survey
S1701 | POVERTY STATUS IN THE PAST 12 MONTHS
View All 19 Products
American Community Survey
S1702 | POVERTY STATUS IN THE PAST 12 MONTHS OF FAMILIES
View All 21 Products
American Community Survey
S1703 | SELECTED CHARACTERISTICS OF PEOPLE AT SPECIFIED LEVELS OF POVERTY IN THE PAST 12 MONTHS
View All 21 Products
American Community Survey
S2201 | FOOD STAMPS/SUPPLEMENTAL NUTRITION ASSISTANCE PROGRAM (SNAP)
View All 21 Products
American Community Survey
B05010 | RATIO OF INCOME TO POVERTY LEVEL IN THE PAST 12 MONTHS BY NATIVITY OF CHILDREN UNDER 18 YEARS IN FAMILIES AND
American Community Survey
Total—Population for whom poverty status is determined—Estimate in 13 Geos in 2020
2020 : ACS 5-Year Estimates Subject Tables
Variable(s)
Select
Clear Geos
Layer
Year
Basemap
Boundaries
Colors
Classes
Identify
Table
Notes
Total—Population for whom povert... in 2020
Geos: 13
566,858—12,418,504
13
Styles
State
To generate a table from the map
500 mi
Map Table
S1701 | View Full Table
Geography
Total—Population for whom poverty status is determined—Estimate
Illinois 12,418,504
Indiana 6,491,632
Iowa 3,051,284
Kentucky 4,322,881
Michigan 9,753,541
Minnesota 5,476,956
Missouri 5,942,813
Montana 1,036,490
Nebraska 1,869,467
North Dakota 735,842
South Dakota 849,910
Wisconsin 5,659,485

An official website of the United States government Here's how you know

United States® Census Bureau

Poverty

Advanced Search

All | Tables | **Maps** | Pages

Microdata | Help | FAQ | Feedback

Filters 14

Results 320

320 Results

View: 10 | 25 | 50 Download Table Data

American Community Survey
S1701 | POVERTY STATUS IN THE PAST 12 MONTHS
View All 19 Products

American Community Survey
S1702 | POVERTY STATUS IN THE PAST 12 MONTHS OF FAMILIES
View All 21 Products

American Community Survey
S1703 | SELECTED CHARACTERISTICS OF PEOPLE AT SPECIFIED LEVELS OF POVERTY IN THE PAST 12 MONTHS
View All 21 Products

American Community Survey
S2201 | FOOD STAMPS/SUPPLEMENTAL NUTRITION ASSISTANCE PROGRAM (SNAP)
View All 21 Products

American Community Survey
B05010 | RATIO OF INCOME TO POVERTY LEVEL IN THE PAST 12 MONTHS BY NATIVITY OF CHILDREN UNDER 18 YEARS IN FAMILIES AND

American Community Survey

Total—Population for whom poverty status is determined—Estimate in **13 Geos** in **2020**

2020 : ACS 5-Year Estimates Subject Tables

Variable(s) | Select | Clear Geos | Layer | Year | Basemap | Boundaries | Colors | Classes | Identify | Table | Notes

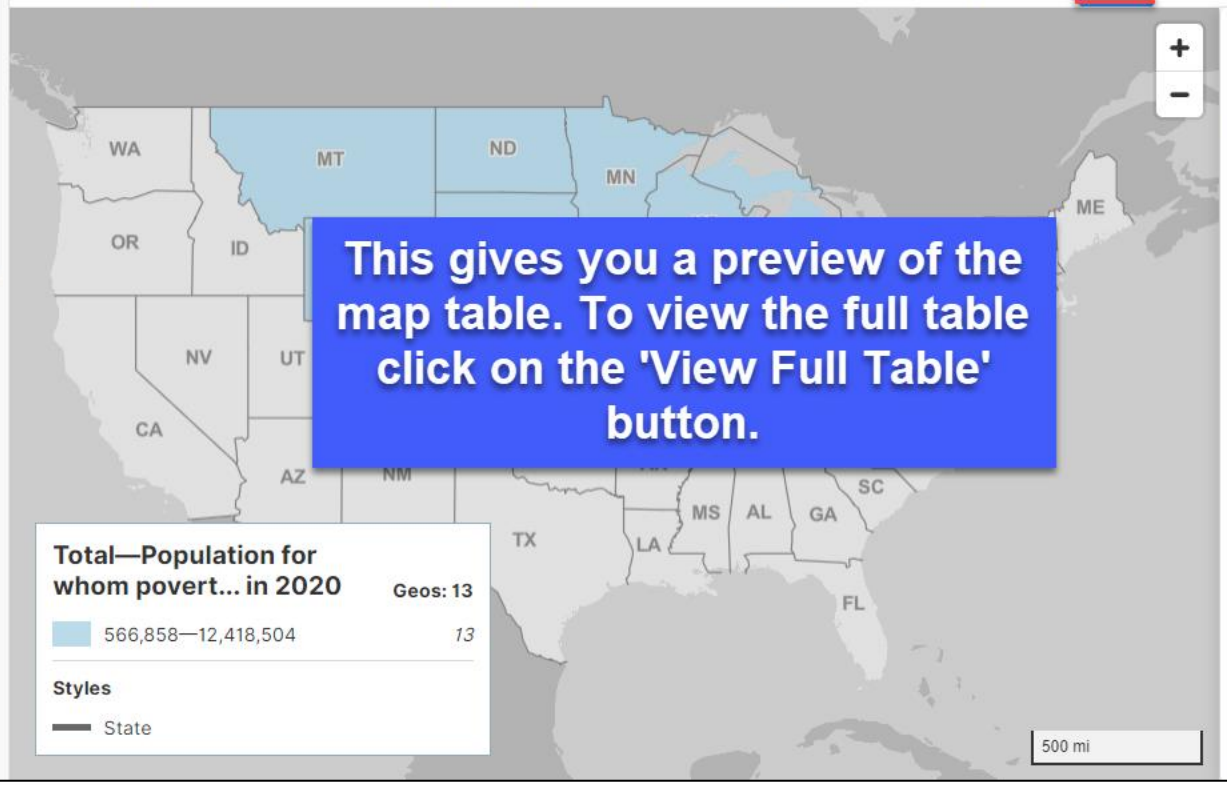

This gives you a preview of the map table. To view the full table click on the 'View Full Table' button.

Map Table

S1701 | View Full Table

Geography	Total—Population for whom poverty status is determined—Estimate
Illinois	12,418,504
Indiana	6,491,632
Iowa	3,051,284
Kentucky	4,322,881
Michigan	9,753,541
Minnesota	5,476,956
Missouri	5,942,813
Montana	1,036,490
Nebraska	1,869,467
North Dakota	735,842
South Dakota	849,910
Wisconsin	5,659,485