2020 CENSUS - CENSUS BLOCK MAP (INDEX): New Castle County, DE

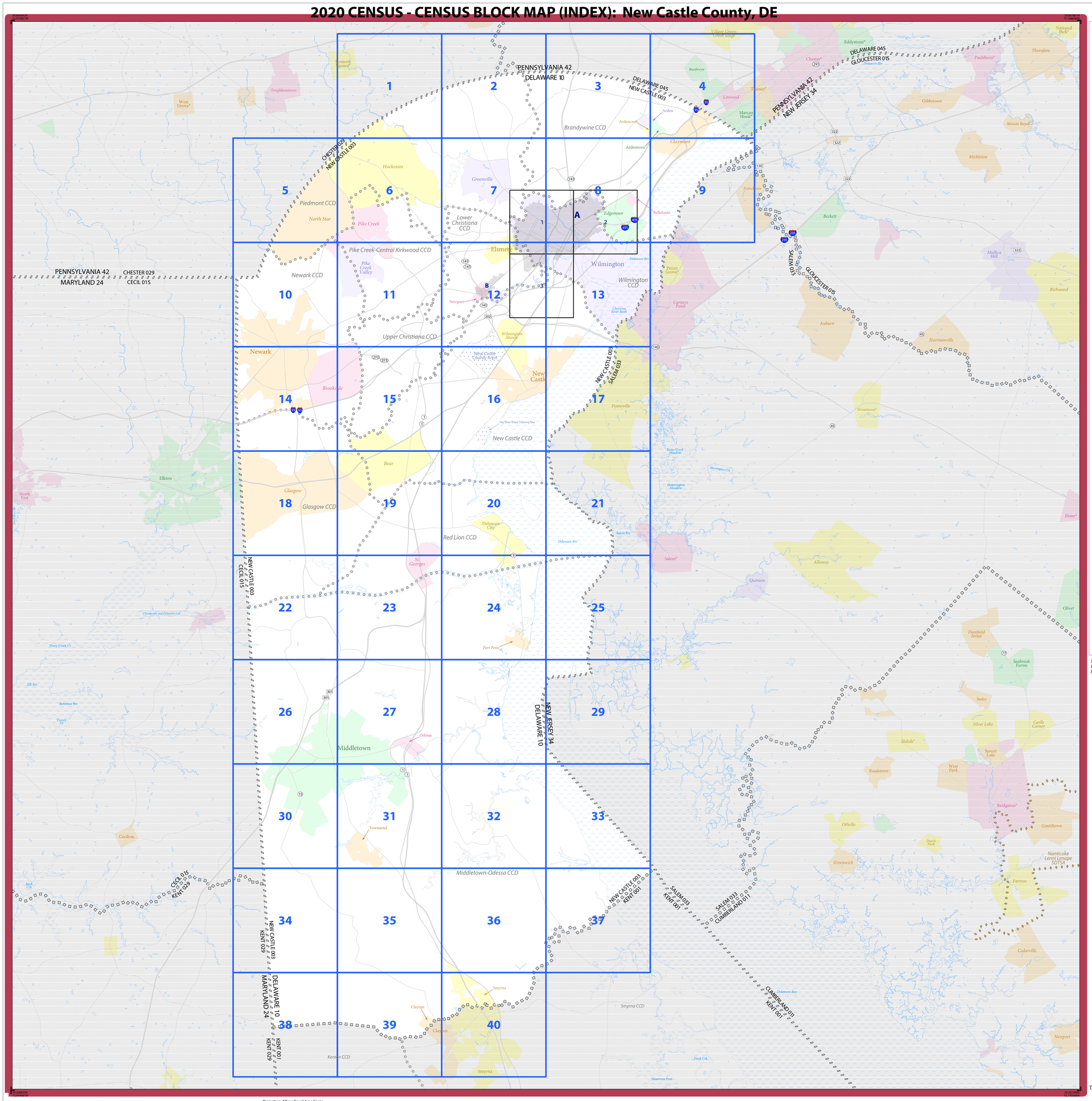

LEGEND

SYMBOL DESCRIPTION	SYMBOL	LABEL STYLE
International or State Water Limit		CANADA
Federal American Indian Reservation		L'ANSE RESVN 1880
Off-Reservation Trust Land or Hawaiian Home Land		T1880
Oklahoma Tribal Statistical Area, Alaska Native Village Statistical Area, or Tribal Designated Statistical Area		KAW OTSA 5690
American Indian Tribal Subdivision		EAGLE NEST DIST 200
State American Indian Reservation		Tama Resvn 9400
State Designated Tribal Statistical Area		Lumbee SDTSA 9815
Alaska Native Regional Corporation		NANA ANRC 52120
State (or statistically equivalent entity)		NEW YORK 36
County (or statistically equivalent entity)		MONTGOMERY 031
Minor Civil Division (MCD) [1]		Bristol town 07485
Census County Division (CCD), Census Subarea (CSA), or Unorganized Territory (UT)		Hanna CCD 91650
Consolidated City		MILFORD 47500
Incorporated Place [1,2]		Davis 18100
Census Designated Place (CDP) [2]		Incline Village 35100
Census Tract [3]		33.07
Census Block [4]		3012

DESCRIPTION	SYMBOL	DESCRIPTION	SYMBOL
Interstate	5	Geographic Offset or Corridor	
U.S. Highway	27	Water Body	Pleasant Lake
State Highway	4	Swamp, Marsh, Gravel Pit, or Quarry	Okefenokee Swamp
Other Road	Russell St	Glacier	Bering Glacier
Cul-de-sac		Military	Fort Belvoir
Circle		National or State Park, Forest, or Recreation Area	Yosemite Natl Pk
4WD Trail, Stairway, Alley, Walkway, or Ferry		College or University	Brown Univ
Railroad	Southern Rlt	Prison or Juvenile Detention Center	Baxter County Jail
Pipeline or Power Line		Airport, Airfield, or Helicopter Landing Pad	Oxnard Arpt
Ridge or Fence		Selected Mountain Peaks	Mt Shasta
Perennial Stream	Tumbling Cr		
Intermittent Stream	Piney Cr		
Island Name	DEER IS		
Nonvisible Boundary or Feature Not Elsewhere Classified			
Inset Area	A	Outside Subject Area	

Where international, state, county, and/or MCD/CCD boundaries coincide, the map shows the boundary symbol for only the highest-ranking of these boundaries. Where American Indian reservation and American Indian tribal subdivision boundaries coincide, the map shows only the American Indian reservation boundaries. Where Oklahoma tribal statistical area boundaries and American Indian tribal subdivision boundaries coincide, the map shows only the Oklahoma tribal statistical area boundaries.

Geographic area names are followed by either their FIPS or census code.

1 A '*' following an MCD name denotes a false MCD. A '*' following a place name indicates that a false MCD exists that is coextensive with the place and has the same name and FIPS code as the place; the false MCD label is not shown.

2 Place label color corresponds to the place fill color.

3 Census tracts are identified by an up to four-digit integer number and may have an optional two-digit suffix; for example 23 or 1457.02. The census tract codes consist of six digits with an implied decimal between the fourth and fifth digit corresponding to the basic census tract number, but with leading zeros, and trailing zeros for census tracts without a suffix. The tract number examples above would have codes of 002300 and 145702, respectively.

4 A '*' following a block number indicates that the block number is repeated elsewhere in the block.

Due to space limitations, some areas and features such as water bodies, colleges, prisons, and roads may not be labeled.

Note: This index map sheet provides the map sheet configuration in relation to the subject entity. Due to scale limitations, map content may be simplified. Refer to parent and/or inset map sheets for detailed map content.

Total Sheets: 45 (Index 1; Parent 40; Inset 4)

All legal boundaries and names are as of January 1, 2020. The boundaries shown on this map are for Census Bureau statistical data collection and tabulation purposes only; their depiction and designation for statistical purposes does not constitute a determination of jurisdictional authority or rights of ownership or entitlement.

Geographic Vintage: 2020 Census (reference date: January 1, 2020)
Data Source: U.S. Census Bureau's MAF/TIGER database (TAB20)
Map Created by Geography Division: April 12, 2021

U.S. DEPARTMENT OF COMMERCE U.S. Census Bureau

Projection: Albers Equal Area Conic
Datum: NAD 83
Spheroid: GRS 80
1st Standard Parallel: 38 40 56
2nd Standard Parallel: 39 36 27
Central Meridian: -75 23 12
Latitude of Projection's Origin: 38 27 03
False Easting: 0
False Northing: 0

0 2 4 6 8 10 Kilometers
0 1 2 3 4 5 Miles
SCALE 1:92,115

N W E S

United States® Census 2020

NAME: New Castle County (003)
ENTITY TYPE: County or statistically equivalent entity
ST: Delaware (10)

Geographic Unit (GU) Block Map Series
2020 CENSUS BLOCK MAP (INDEX) - Sheet ID: 2531100030000

2020 CENSUS - CENSUS BLOCK MAP: New Castle County, DE

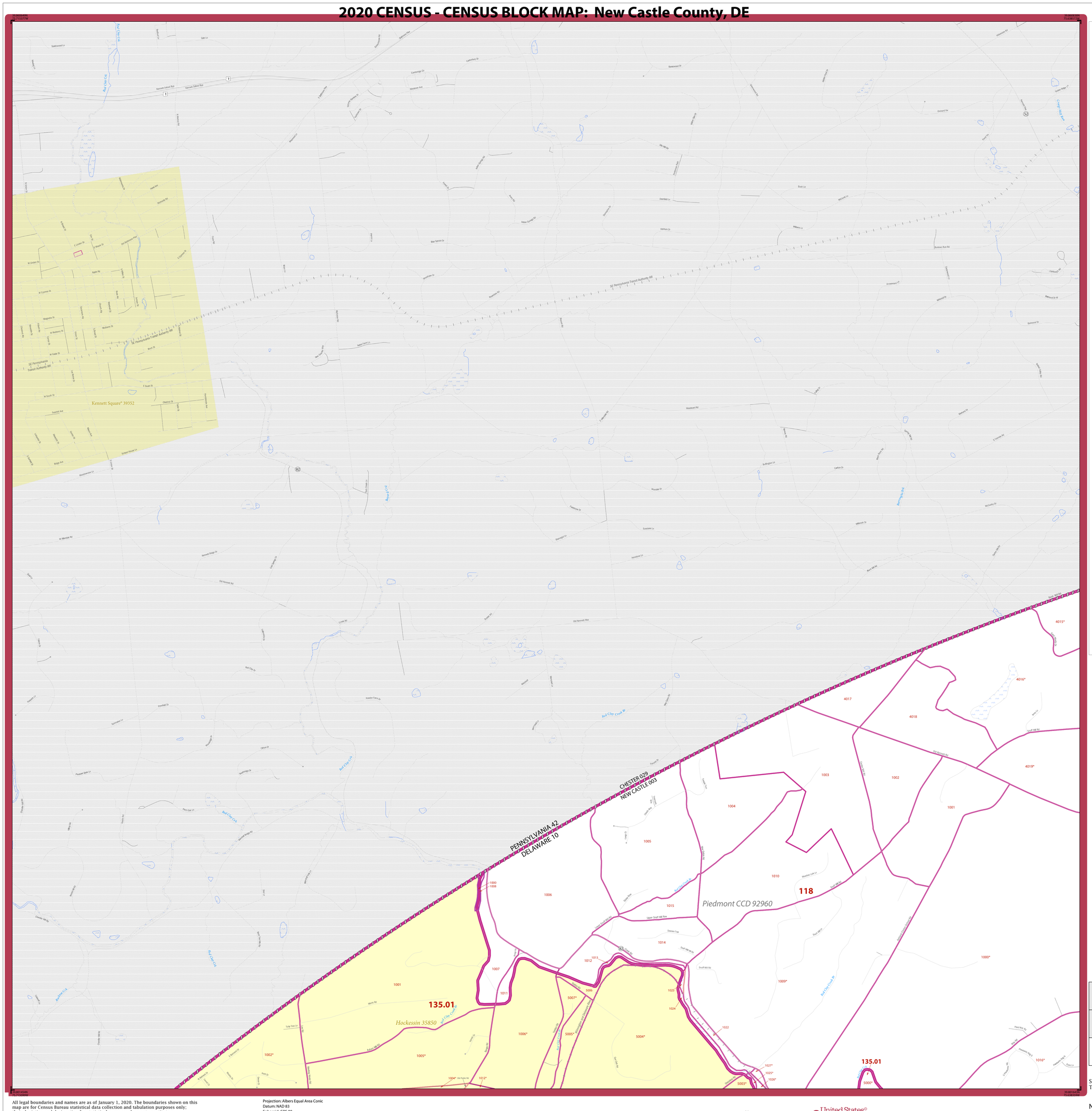

LEGEND

SYMBOL DESCRIPTION	SYMBOL	LABEL STYLE
International or State Water Limit		CANADA
Federal American Indian Reservation		L'ANSE RESVN 1880
Off-Reservation Trust Land or Hawaiian Home Land		T1880
Oklahoma Tribal Statistical Area, Alaska Native Village Statistical Area, or Tribal Designated Statistical Area		*KAW OTSA 5690*
American Indian Tribal Subdivision		EAGLE NEST DIST 200
State American Indian Reservation		Tama Resvn 9400
State Designated Tribal Statistical Area		*Lumbee SDTSA 9815*
Alaska Native Regional Corporation		***NANA ANRC 52120***
State (or statistically equivalent entity)		NEW YORK 36
County (or statistically equivalent entity)		MONTGOMERY 031
Minor Civil Division (MCD) [1]		Bristol town 07485
Census County Division (CCD), Census Subarea (CSA), or Unorganized Territory (UT)		*Hanna CCD 91650*
Consolidated City		MILFORD 47500
Incorporated Place [1,2]		Davis 18100
Census Designated Place (CDP) [2]		*Incline Village 35100*
Census Tract [3]		**33.07**
Census Block [4]		3012

DESCRIPTION	SYMBOL
Interstate	5
U.S. Highway	27
State Highway	4
Other Road	Russell St
Cul-de-sac	
Circle	
4WD Trail, Stairway, Alley, Walkway, or Ferry	
Railroad	Southern RR
Pipeline or Power Line	
Ridge or Fence	
Perennial Stream	Tumbling Cr
Intermittent Stream	Piney Cr
Island Name	DEER IS
Nonvisible Boundary or Feature Not Elsewhere Classified	
Inset Area	A

DESCRIPTION	SYMBOL
Geographic Offset or Corridor	
Water Body	Pleasant Lake
Swamp, Marsh, Gravel Pit, or Quarry	Okefenokee Swamp
Glacier	Bering Glacier
Military	Fort Belvoir
National or State Park, Forest, or Recreation Area	Yosemite Natl Pk
College or University	Brown Univ
Prison or Juvenile Detention Center	Baxter County Jail
Airport, Airfield, or Helicopter Landing Pad	Oxnard Arpt
Selected Mountain Peaks	Mt Shasta
Outside Subject Area	

Where international, state, county, and/or MCD/CCD boundaries coincide, the map shows the boundary symbol for only the highest-ranking of these boundaries. Where American Indian reservation and American Indian tribal subdivision boundaries coincide, the map shows only the American Indian reservation boundaries. Where Oklahoma tribal statistical area boundaries and American Indian tribal subdivision boundaries coincide, the map shows only the Oklahoma tribal statistical area boundaries.

Geographic area names are followed by either their FIPS or census code.

1 A '*' following an MCD name denotes a false MCD. A '*' following a place name indicates that a false MCD exists that is coextensive with the place and has the same name and FIPS code as the place; the false MCD label is not shown.

2 Place label color corresponds to the place fill color.

3 Census tracts are identified by an up to four-digit integer number and may have an optional two-digit suffix; for example 23 or 1457.02. The census tract codes consist of six digits with an implied decimal between the fourth and fifth digit corresponding to the basic census tract number, but with leading zeros, and trailing zeros for census tracts without a suffix. The tract number examples above would have codes of 002300 and 145702, respectively.

4 A '*' following a block number indicates that the block number is repeated elsewhere in the block.

Due to space limitations, some areas and features such as water bodies, colleges, prisons, and roads may not be labeled.

Key to Adjacent Sheets

	1	2
5	6	7

Sheet Location within Entity

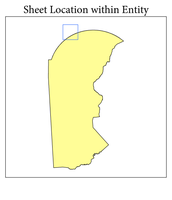

Sheet 1 of 40 PARENT sheets
Total Sheets: 45 (Index 1; Parent 40; Inset 4)

NAME: New Castle County (003)
ENTITY TYPE: County or statistically equivalent entity
ST: Delaware (10)

Geographic Unit (GU) Block Map Series
2020 CENSUS BLOCK MAP (PARENT) - Sheet ID: 253110003001

All legal boundaries and names are as of January 1, 2020. The boundaries shown on this map are for Census Bureau statistical data collection and tabulation purposes only; their depiction and designation for statistical purposes does not constitute a determination of jurisdictional authority or rights of ownership or entitlement.

Geographic Vintage: 2020 Census (reference date: January 1, 2020)
Data Source: U.S. Census Bureau's MAF/TIGER database (TAB20)
Map Created by Geography Division: April 12, 2021

U.S. DEPARTMENT OF COMMERCE U.S. Census Bureau

Projection: Albers Equal Area Conic
Datum: NAD 83
Spheroid: GRS 80
1st Standard Parallel: 38 40 56
2nd Standard Parallel: 39 36 27
Central Meridian: -75 23 12
Latitude of Projection's Origin: 38 27 03
False Easting: 0
False Northing: 0

0 0.2 0.4 0.6 0.8 1 Kilometers
0 0.1 0.2 0.3 0.4 0.5 Miles
SCALE 1:9,000

N W E S

United States Census 2020

2020 CENSUS - CENSUS BLOCK MAP: New Castle County, DE

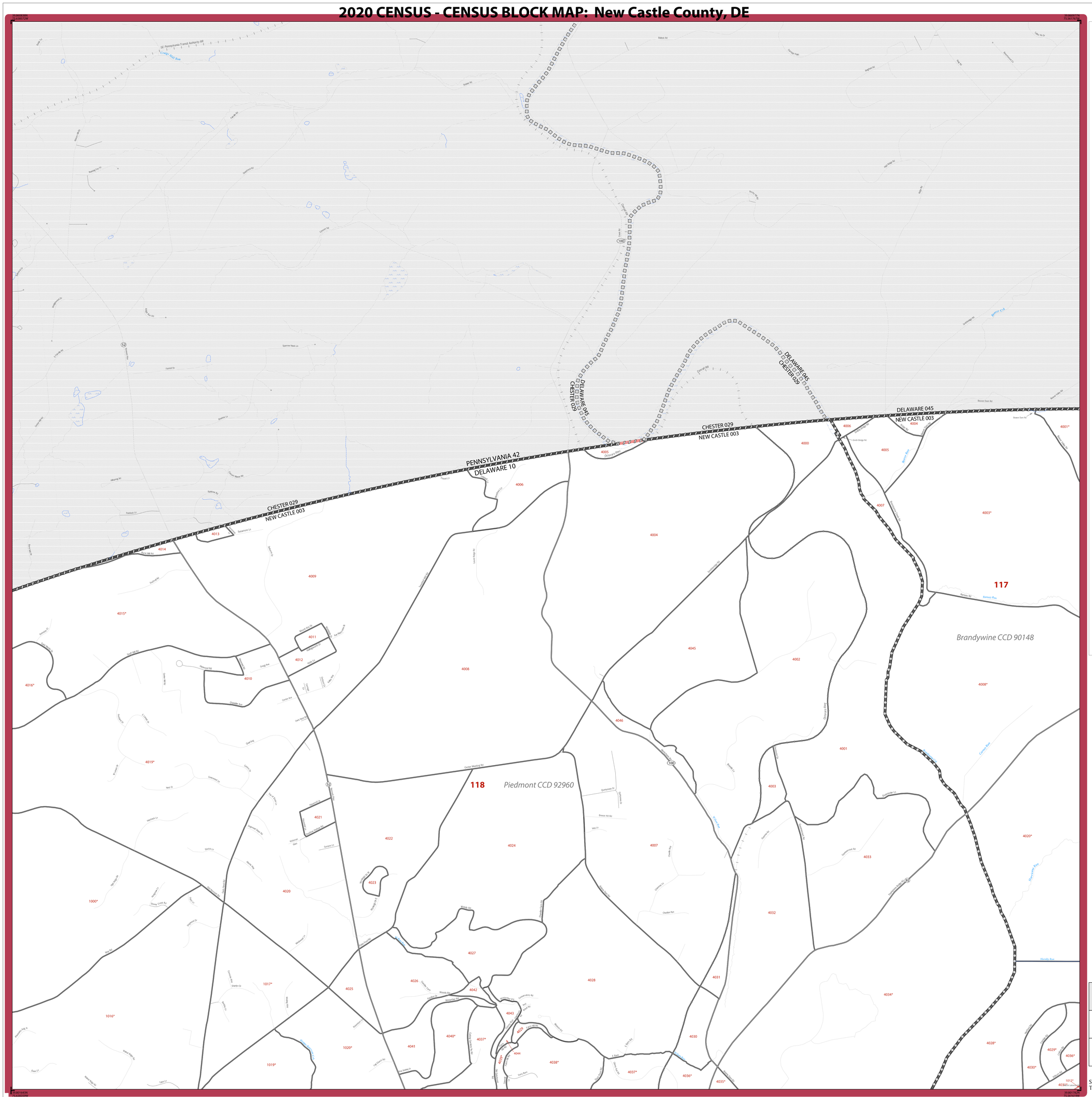

LEGEND

SYMBOL DESCRIPTION	SYMBOL	LABEL STYLE
International or State Water Limit		CANADA
Federal American Indian Reservation		L'ANSE RESVN 1880
Off-Reservation Trust Land or Hawaiian Home Land		T1880
Oklahoma Tribal Statistical Area, Alaska Native Village Statistical Area, or Tribal Designated Statistical Area		*KAW OTSA 5690*
American Indian Tribal Subdivision		EAGLE NEST DIST 200
State American Indian Reservation		Tama Resvn 9400
State Designated Tribal Statistical Area		*Lumbee SDTSA 9815*
Alaska Native Regional Corporation		***NANA ANRC 52120***
State (or statistically equivalent entity)		NEW YORK 36
County (or statistically equivalent entity)		MONTGOMERY 031
Minor Civil Division (MCD) [1]		Bristol town 07485
Census County Division (CCD), Census Subarea (CSA), or Unorganized Territory (UT)		*Hanna CCD 91650*
Consolidated City		MILFORD 47500
Incorporated Place [1,2]		Davis 18100
Census Designated Place (CDP) [2]		*Incline Village 35100*
Census Tract [3]		**33.07**
Census Block [4]		3012

DESCRIPTION	SYMBOL	DESCRIPTION	SYMBOL
Interstate	5	Geographic Offset or Corridor	
U.S. Highway	27	Water Body	Pleasant Lake
State Highway	4	Swamp, Marsh, Gravel Pit, or Quarry	Okefenokee Swamp
Other Road	Russell St	Glacier	Bering Glacier
Cul-de-sac		Military	Fort Belvoir
Circle		National or State Park, Forest, or Recreation Area	Yosemite Natl Pk
4WD Trail, Stairway, Alley, Walkway, or Ferry		College or University	Brown Univ
Railroad	Southern RR	Prison or Juvenile Detention Center	Baxter County Jail
Pipeline or Power Line		Airport, Airfield, or Helicopter Landing Pad	Oxnard Arpt
Ridge or Fence		Selected Mountain Peaks	Mt Shasta
Perennial Stream	Tumbling Cr		
Intermittent Stream	Piney Cr		
Island Name	DEER IS		
Nonvisible Boundary or Feature Not Elsewhere Classified			
Inset Area	A	Outside Subject Area	

Where international, state, county, and/or MCD/CCD boundaries coincide, the map shows the boundary symbol for only the highest-ranking of these boundaries. Where American Indian reservation and American Indian tribal subdivision boundaries coincide, the map shows only the American Indian reservation boundaries. Where Oklahoma tribal statistical area boundaries and American Indian tribal subdivision boundaries coincide, the map shows only the Oklahoma tribal statistical area boundaries.

Geographic area names are followed by either their FIPS or census code.

1 A '*' following an MCD name denotes a false MCD. A '*' following a place name indicates that a false MCD exists that is coextensive with the place and has the same name and FIPS code as the place; the false MCD label is not shown.

2 Place label color corresponds to the place fill color.

3 Census tracts are identified by an up to four-digit integer number and may have an optional two-digit suffix; for example 23 or 1457.02. The census tract codes consist of six digits with an implied decimal between the fourth and fifth digit corresponding to the basic census tract number, but with leading zeros, and trailing zeros for census tracts without a suffix. The tract number examples above would have codes of 002300 and 145702, respectively.

4 A '*' following a block number indicates that the block number is repeated elsewhere in the block.

Due to space limitations, some areas and features such as water bodies, colleges, prisons, and roads may not be labeled.

Key to Adjacent Sheets

1	2	3
6	7	8

Sheet Location within Entity

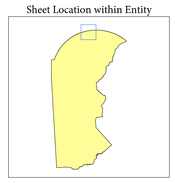

Sheet 2 of 40 PARENT sheets
Total Sheets: 45 (Index 1; Parent 40; Inset 4)

NAME: New Castle County (003)
ENTITY TYPE: County or statistically equivalent entity
ST: Delaware (10)

All legal boundaries and names are as of January 1, 2020. The boundaries shown on this map are for Census Bureau statistical data collection and tabulation purposes only; their depiction and designation for statistical purposes does not constitute a determination of jurisdictional authority or rights of ownership or entitlement.

Geographic Vintage: 2020 Census (reference date: January 1, 2020)
Data Source: U.S. Census Bureau's MAF/TIGER database (TAB20)
Map Created by Geography Division: April 12, 2021

U.S. DEPARTMENT OF COMMERCE U.S. Census Bureau

Projection: Albers Equal Area Conic
Datum: NAD 83
Spheroid: GRS 80
1st Standard Parallel: 38 40 56
2nd Standard Parallel: 39 36 27
Central Meridian: -75 23 12
Latitude of Projection's Origin: 38 27 03
False Easting: 0
False Northing: 0

0 0.2 0.4 0.6 0.8 1 Kilometers
0 0.1 0.2 0.3 0.4 0.5 Miles
SCALE 1:9,000

N W E S

United States Census 2020

Geographic Unit (GU) Block Map Series
2020 CENSUS BLOCK MAP (PARENT) - Sheet ID: 253110003002

2020 CENSUS - CENSUS BLOCK MAP: New Castle County, DE

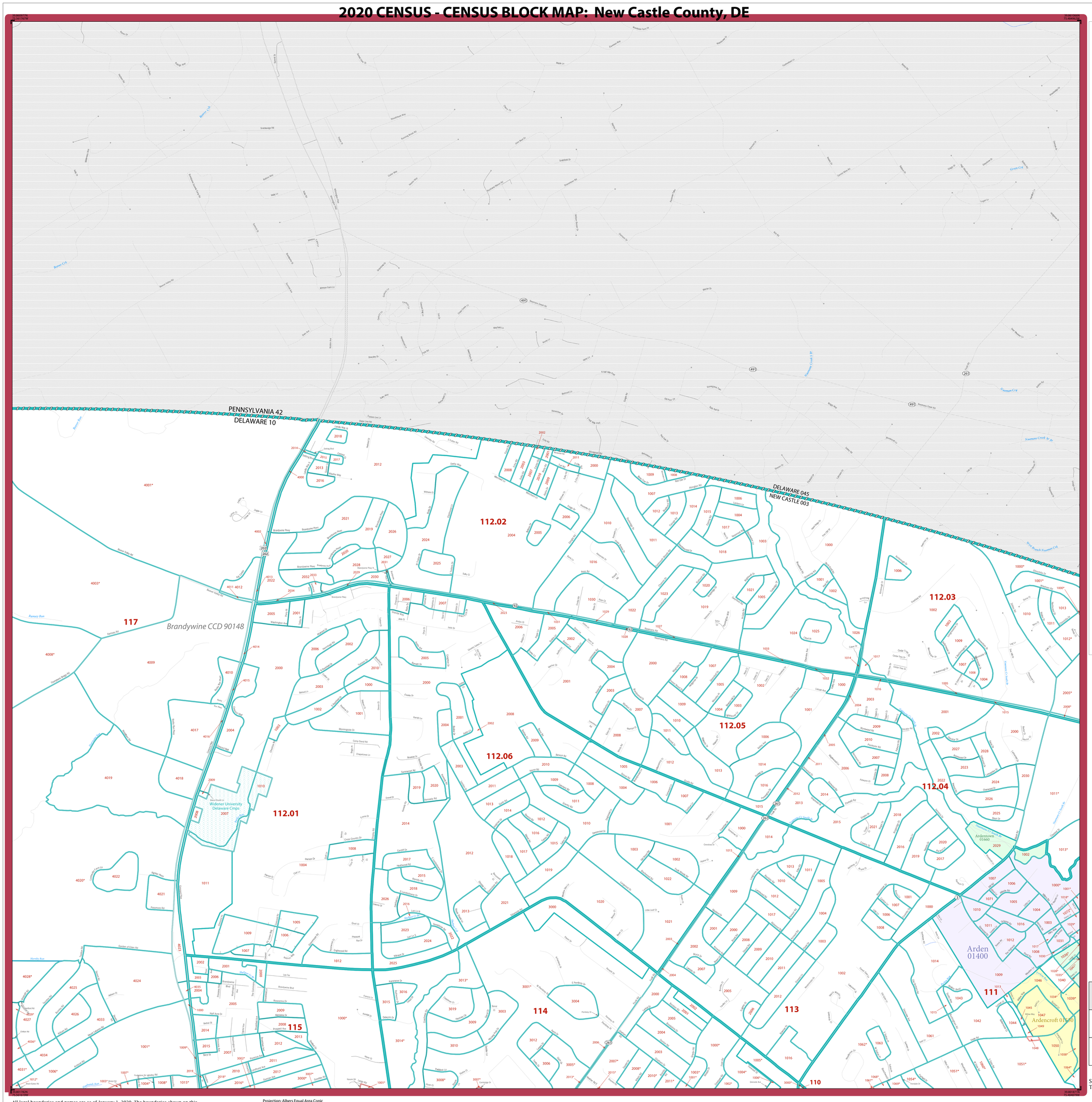

LEGEND

SYMBOL DESCRIPTION	SYMBOL	LABEL STYLE
International or State Water Limit		CANADA
Federal American Indian Reservation		L'ANSE RESVN 1880
Off-Reservation Trust Land or Hawaiian Home Land		T1880
Oklahoma Tribal Statistical Area, Alaska Native Village Statistical Area, or Tribal Designated Statistical Area		*KAW OTSA 5690*
American Indian Tribal Subdivision		EAGLE NEST DIST 200
State American Indian Reservation		Tama Resvn 9400
State Designated Tribal Statistical Area		*Lumbee SDTSA 9815*
Alaska Native Regional Corporation		***NANA ANRC 52120***
State (or statistically equivalent entity)		NEW YORK 36
County (or statistically equivalent entity)		MONTGOMERY 031
Minor Civil Division (MCD) [1]		Bristol town 07485
Census County Division (CCD), Census Subarea (CSA), or Unorganized Territory (UT)		*Hanna CCD 91650*
Consolidated City		MILFORD 47500
Incorporated Place [1,2]		Davis 18100
Census Designated Place (CDP) [2]		*Incline Village 35100*
Census Tract [3]		**33.07**
Census Block [4]		3012

DESCRIPTION	SYMBOL	DESCRIPTION	SYMBOL
Interstate	5	Geographic Offset or Corridor	
U.S. Highway	27	Water Body	Pleasant Lake
State Highway	4	Swamp, Marsh, Gravel Pit, or Quarry	Okefenokee Swamp
Other Road	Russell St	Glacier	Bering Glacier
Cul-de-sac		Military	Fort Belvoir
Circle		National or State Park, Forest, or Recreation Area	Yosemite Natl Pk
4WD Trail, Stairway, Alley, Walkway, or Ferry		College or University	Brown Univ
Railroad	Southern RR	Prison or Juvenile Detention Center	Baxter County Jail
Pipeline or Power Line		Airport, Airfield, or Helicopter Landing Pad	Oxnard Arpt
Ridge or Fence		Selected Mountain Peaks	Mt Shasta
Perennial Stream	Tumbling Cr		
Intermittent Stream	Piney Cr		
Island Name	DEER IS		
Nonvisible Boundary or Feature Not Elsewhere Classified			
Inset Area	A	Outside Subject Area	

Where international, state, county, and/or MCD/CCD boundaries coincide, the map shows the boundary symbol for only the highest-ranking of these boundaries. Where American Indian reservation and American Indian tribal subdivision boundaries coincide, the map shows only the American Indian reservation boundaries. Where Oklahoma tribal statistical area boundaries and American Indian tribal subdivision boundaries coincide, the map shows only the Oklahoma tribal statistical area boundaries.

Geographic area names are followed by either their FIPS or census code.

1 A '*' following an MCD name denotes a false MCD. A '*' following a place name indicates that a false MCD exists that is coextensive with the place and has the same name and FIPS code as the place; the false MCD label is not shown.

2 Place label color corresponds to the place fill color.

3 Census tracts are identified by an up to four-digit integer number and may have an optional two-digit suffix; for example 23 or 1457.02. The census tract codes consist of six digits with an implied decimal between the fourth and fifth digit corresponding to the basic census tract number, but with leading zeros for census tracts without a suffix. The tract number examples above would have codes of 002300 and 145702, respectively.

4 A '*' following a block number indicates that the block number is repeated elsewhere in the block.

Due to space limitations, some areas and features such as water bodies, colleges, prisons, and roads may not be labeled.

Key to Adjacent Sheets

2	3	4
7	8	9

Sheet Location within Entity

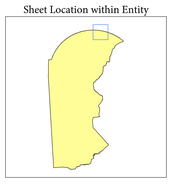

Sheet 3 of 40 PARENT sheets
Total Sheets: 45 (Index 1; Parent 40; Inset 4)

All legal boundaries and names are as of January 1, 2020. The boundaries shown on this map are for Census Bureau statistical data collection and tabulation purposes only; their depiction and designation for statistical purposes does not constitute a determination of jurisdictional authority or rights of ownership or entitlement.

Geographic Vintage: 2020 Census (reference date: January 1, 2020)
Data Source: U.S. Census Bureau's MAF/TIGER database (TAB20)
Map Created by Geography Division: April 12, 2021

U.S. DEPARTMENT OF COMMERCE U.S. Census Bureau

Projection: Albers Equal Area Conic
Datum: NAD 83
Spheroid: GRS 80
1st Standard Parallel: 38 40 56
2nd Standard Parallel: 39 36 27
Central Meridian: -75 23 12
Latitude of Projection's Origin: 38 27 03
False Easting: 0
False Northing: 0

0 0.2 0.4 0.6 0.8 1 Kilometers
0 0.1 0.2 0.3 0.4 0.5 Miles
SCALE 1:9,000

N W E S

United States Census 2020

NAME: New Castle County (003)
ENTITY TYPE: County or statistically equivalent entity
ST: Delaware (10)

Geographic Unit (GU) Block Map Series
2020 CENSUS BLOCK MAP (PARENT) - Sheet ID: 253110003003

2020 CENSUS - CENSUS BLOCK MAP: New Castle County, DE

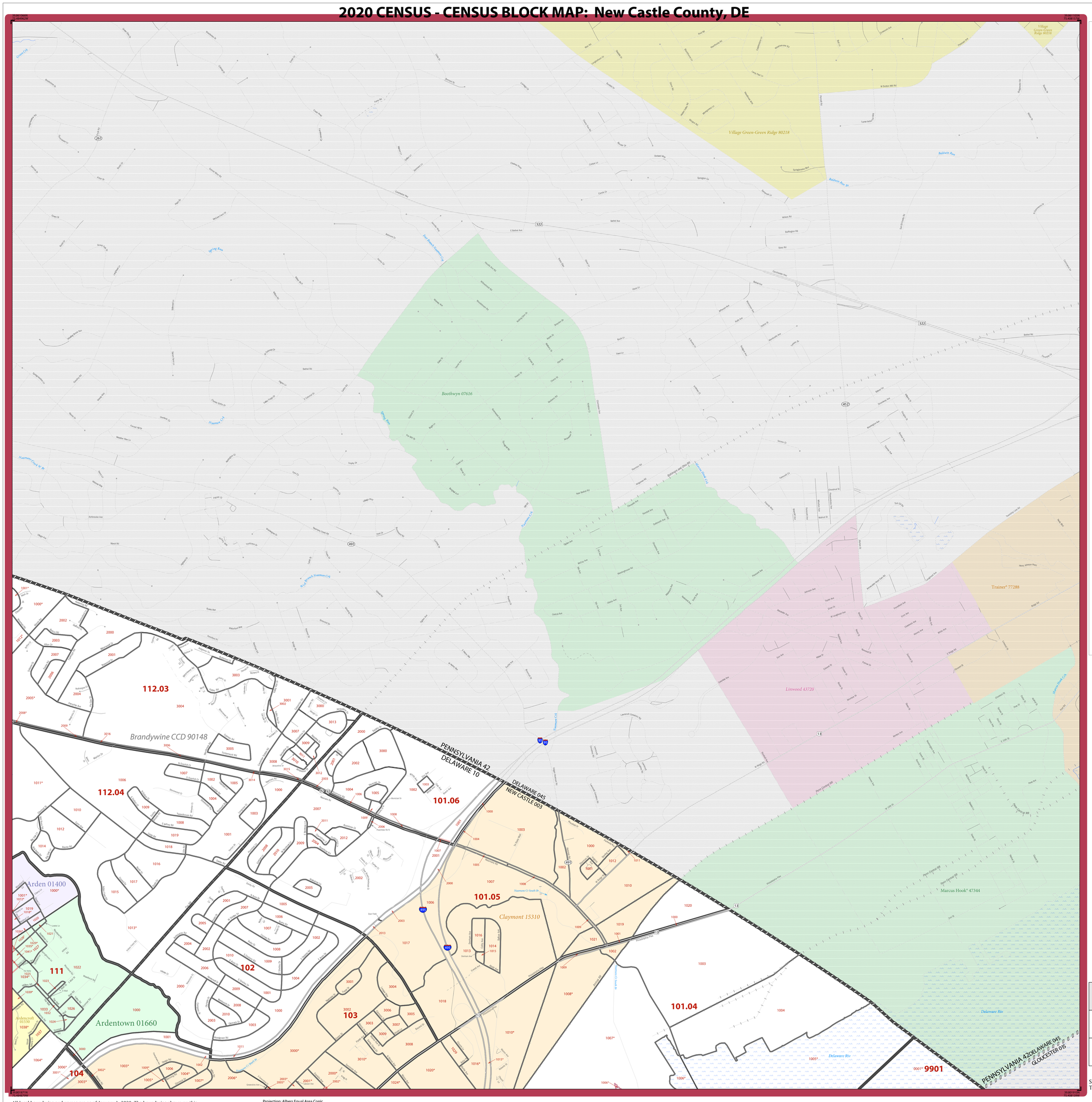

LEGEND

SYMBOL DESCRIPTION	SYMBOL	LABEL STYLE
International or State Water Limit		CANADA
Federal American Indian Reservation		L'ANSE RESVN 1880
Off-Reservation Trust Land or Hawaiian Home Land		T1880
Oklahoma Tribal Statistical Area, Alaska Native Village Statistical Area, or Tribal Designated Statistical Area		*KAW OTSA 5690*
American Indian Tribal Subdivision		EAGLE NEST DIST 200
State American Indian Reservation		Tama Resvn 9400
State Designated Tribal Statistical Area		*Lumbee SDTSA 9815*
Alaska Native Regional Corporation		***NANA ANRC 52120***
State (or statistically equivalent entity)		NEW YORK 36
County (or statistically equivalent entity)		MONTGOMERY 031
Minor Civil Division (MCD) [1]		Bristol town 07485
Census County Division (CCD), Census Subarea (CSA), or Unorganized Territory (UT)		*Hanna CCD 91650*
Consolidated City		MILFORD 47500
Incorporated Place [1,2]		Davis 18100
Census Designated Place (CDP) [2]		*Incline Village 35100*
Census Tract [3]		**33.07**
Census Block [4]		3012

DESCRIPTION	SYMBOL	DESCRIPTION	SYMBOL
Interstate	5	Geographic Offset or Corridor	
U.S. Highway	27	Water Body	Pleasant Lake
State Highway	4	Swamp, Marsh, Gravel Pit, or Quarry	Okefenokee Swamp
Other Road	Russell St	Glacier	Bering Glacier
Cul-de-sac		Military	Fort Belvoir
Circle		National or State Park, Forest, or Recreation Area	Yosemite Natl Pk
4WD Trail, Stairway, Alley, Walkway, or Ferry		College or University	Brown Univ
Railroad	Southern RR	Prison or Juvenile Detention Center	Baxter County Jail
Pipeline or Power Line		Airport, Airfield, or Helicopter Landing Pad	Oxnard Arpt
Ridge or Fence		Selected Mountain Peaks	Mt Shasta
Perennial Stream	Tumbling Cr		
Intermittent Stream	Piney Cr		
Island Name	DEER IS		
Nonvisible Boundary or Feature Not Elsewhere Classified			
Inset Area	A	Outside Subject Area	

Where international, state, county, and/or MCD/CCD boundaries coincide, the map shows the boundary symbol for only the highest-ranking of these boundaries. Where American Indian reservation and American Indian tribal subdivision boundaries coincide, the map shows only the American Indian reservation boundaries. Where Oklahoma tribal statistical area boundaries and American Indian tribal subdivision boundaries coincide, the map shows only the Oklahoma tribal statistical area boundaries.

Geographic area names are followed by either their FIPS or census code.

1 A '*' following an MCD name denotes a false MCD. A '*' following a place name indicates that a false MCD exists that is coextensive with the place and has the same name and FIPS code as the place; the false MCD label is not shown.

2 Place label color corresponds to the place fill color.

3 Census tracts are identified by an up to four-digit integer number and may have an optional two-digit suffix; for example 23 or 1457.02. The census tract codes consist of six digits with an implied decimal between the fourth and fifth digit corresponding to the basic census tract number, but with leading zeros, and trailing zeros for census tracts without a suffix. The tract number examples above would have codes of 002300 and 145702, respectively.

4 A '*' following a block number indicates that the block number is repeated elsewhere in the block.

Due to space limitations, some areas and features such as water bodies, colleges, prisons, and roads may not be labeled.

Key to Adjacent Sheets

3	4	
8	9	

Sheet Location within Entity

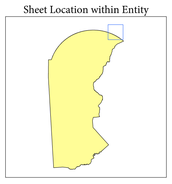

Sheet 4 of 40 PARENT sheets
Total Sheets: 45 (Index 1; Parent 40; Inset 4)

NAME: New Castle County (003)
ENTITY TYPE: County or statistically equivalent entity
ST: Delaware (10)

All legal boundaries and names are as of January 1, 2020. The boundaries shown on this map are for Census Bureau statistical data collection and tabulation purposes only; their depiction and designation for statistical purposes does not constitute a determination of jurisdictional authority or rights of ownership or entitlement.

Geographic Vintage: 2020 Census (reference date: January 1, 2020)
Data Source: U.S. Census Bureau's MAF/TIGER database (TAB20)
Map Created by Geography Division: April 12, 2021

U.S. DEPARTMENT OF COMMERCE U.S. Census Bureau

Projection: Albers Equal Area Conic
Datum: NAD 83
Spheroid: GRS 80
1st Standard Parallel: 38 40 56
2nd Standard Parallel: 39 36 27
Central Meridian: -75 23 12
Latitude of Projection's Origin: 38 27 03
False Easting: 0
False Northing: 0

0 0.2 0.4 0.6 0.8 1 Kilometers
0 0.1 0.2 0.3 0.4 0.5 Miles
SCALE 1:9,000

N W E S

United States Census 2020

Geographic Unit (GU) Block Map Series
2020 CENSUS BLOCK MAP (PARENT) - Sheet ID: 253110003004

2020 CENSUS - CENSUS BLOCK MAP: New Castle County, DE

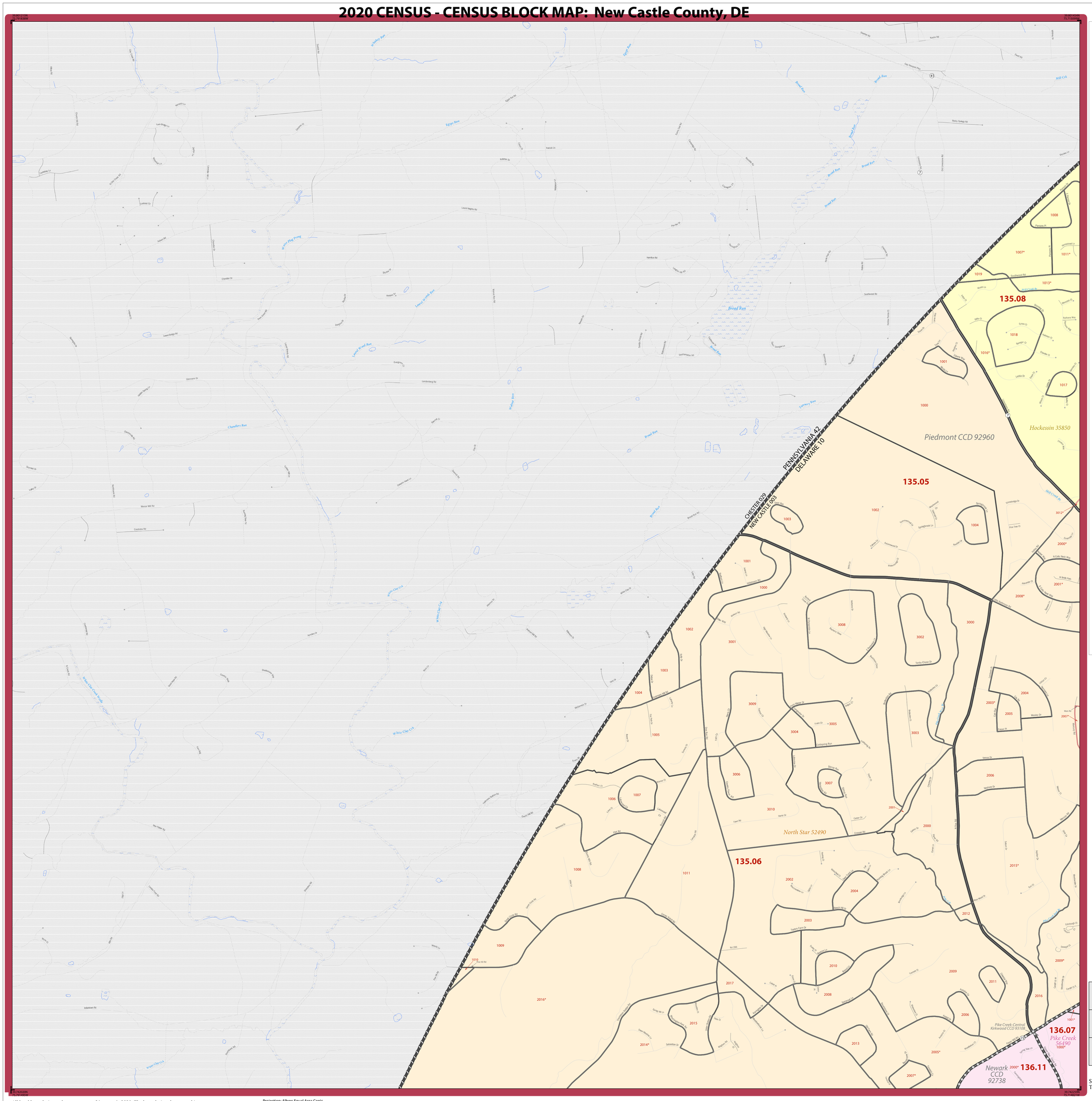

LEGEND

SYMBOL DESCRIPTION	SYMBOL	LABEL STYLE
International or State Water Limit		CANADA
Federal American Indian Reservation		L'ANSE RESVN 1880
Off-Reservation Trust Land or Hawaiian Home Land		T1880
Oklahoma Tribal Statistical Area, Alaska Native Village Statistical Area, or Tribal Designated Statistical Area		*KAW OTSA 5690*
American Indian Tribal Subdivision		EAGLE NEST DIST 200
State American Indian Reservation		Tama Resvn 9400
State Designated Tribal Statistical Area		*Lumbee SDTSA 9815*
Alaska Native Regional Corporation		***NANA ANRC 52120***
State (or statistically equivalent entity)		NEW YORK 36
County (or statistically equivalent entity)		MONTGOMERY 031
Minor Civil Division (MCD) [1]		Bristol town 07485
Census County Division (CCD), Census Subarea (CSA), or Unorganized Territory (UT)		*Hanna CCD 91650*
Consolidated City		MILFORD 47500
Incorporated Place [1,2]		Davis 18100
Census Designated Place (CDP) [2]		*Incline Village 35100*
Census Tract [3]		**33.07**
Census Block [4]		3012

DESCRIPTION	SYMBOL	DESCRIPTION	SYMBOL
Interstate	5	Geographic Offset or Corridor	
U.S. Highway	27	Water Body	Pleasant Lake
State Highway	4	Swamp, Marsh, Gravel Pit, or Quarry	Okefenokee Swamp
Other Road	Russell St	Glacier	Bering Glacier
Cul-de-sac		Military	Fort Belvoir
Circle		National or State Park, Forest, or Recreation Area	Yosemite Natl Pk
4WD Trail, Stairway, Alley, Walkway, or Ferry		College or University	Brown Univ
Railroad	Southern Rlt	Prison or Juvenile Detention Center	Baxter County Jail
Pipeline or Power Line		Airport, Airfield, or Helicopter Landing Pad	Oxnard Arpt
Ridge or Fence		Selected Mountain Peaks	Mt Shasta
Perennial Stream	Tumbling Cr		
Intermittent Stream	Piney Cr		
Island Name	DEER IS		
Nonvisible Boundary or Feature Not Elsewhere Classified			
Inset Area	A	Outside Subject Area	

Where international, state, county, and/or MCD/CCD boundaries coincide, the map shows the boundary symbol for only the highest-ranking of these boundaries. Where American Indian reservation and American Indian tribal subdivision boundaries coincide, the map shows only the American Indian reservation boundaries. Where Oklahoma tribal statistical area boundaries and American Indian tribal subdivision boundaries coincide, the map shows only the Oklahoma tribal statistical area boundaries.

Geographic area names are followed by either their FIPS or census code.

1 A '*' following an MCD name denotes a false MCD. A '*' following a place name indicates that a false MCD exists that is coextensive with the place and has the same name and FIPS code as the place; the false MCD label is not shown.

2 Place label color corresponds to the place fill color.

3 Census tracts are identified by an up to four-digit integer number and may have an optional two-digit suffix; for example 23 or 1457.02. The census tract codes consist of six digits with an implied decimal between the fourth and fifth digit corresponding to the basic census tract number, but with leading zeros, and trailing zeros for census tracts without a suffix. The tract number examples above would have codes of 002300 and 145702, respectively.

4 A '*' following a block number indicates that the block number is repeated elsewhere in the block.

Due to space limitations, some areas and features such as water bodies, colleges, prisons, and roads may not be labeled.

Key to Adjacent Sheets

		1
	5	6
	10	11

Sheet Location within Entity

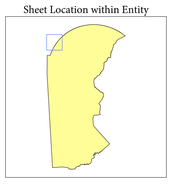

Sheet 5 of 40 PARENT sheets
Total Sheets: 45 (Index 1; Parent 40; Inset 4)

NAME: New Castle County (003)
ENTITY TYPE: County or statistically equivalent entity
ST: Delaware (10)

All legal boundaries and names are as of January 1, 2020. The boundaries shown on this map are for Census Bureau statistical data collection and tabulation purposes only; their depiction and designation for statistical purposes does not constitute a determination of jurisdictional authority or rights of ownership or entitlement.

Geographic Vintage: 2020 Census (reference date: January 1, 2020)
Data Source: U.S. Census Bureau's MAF/TIGER database (TAB20)
Map Created by Geography Division: April 12, 2021

U.S. DEPARTMENT OF COMMERCE U.S. Census Bureau

Projection: Albers Equal Area Conic
Datum: NAD 83
Spheroid: GRS 80
1st Standard Parallel: 38 40 56
2nd Standard Parallel: 39 36 27
Central Meridian: -75 23 12
Latitude of Projection's Origin: 38 27 03
False Easting: 0
False Northing: 0

0 0.2 0.4 0.6 0.8 1 Kilometers
0 0.1 0.2 0.3 0.4 0.5 Miles
SCALE 1:9,000

N W E S

United States® Census 2020

Geographic Unit (GU) Block Map Series
2020 CENSUS BLOCK MAP (PARENT) - Sheet ID: 2531100030 05

2020 CENSUS - CENSUS BLOCK MAP: New Castle County, DE

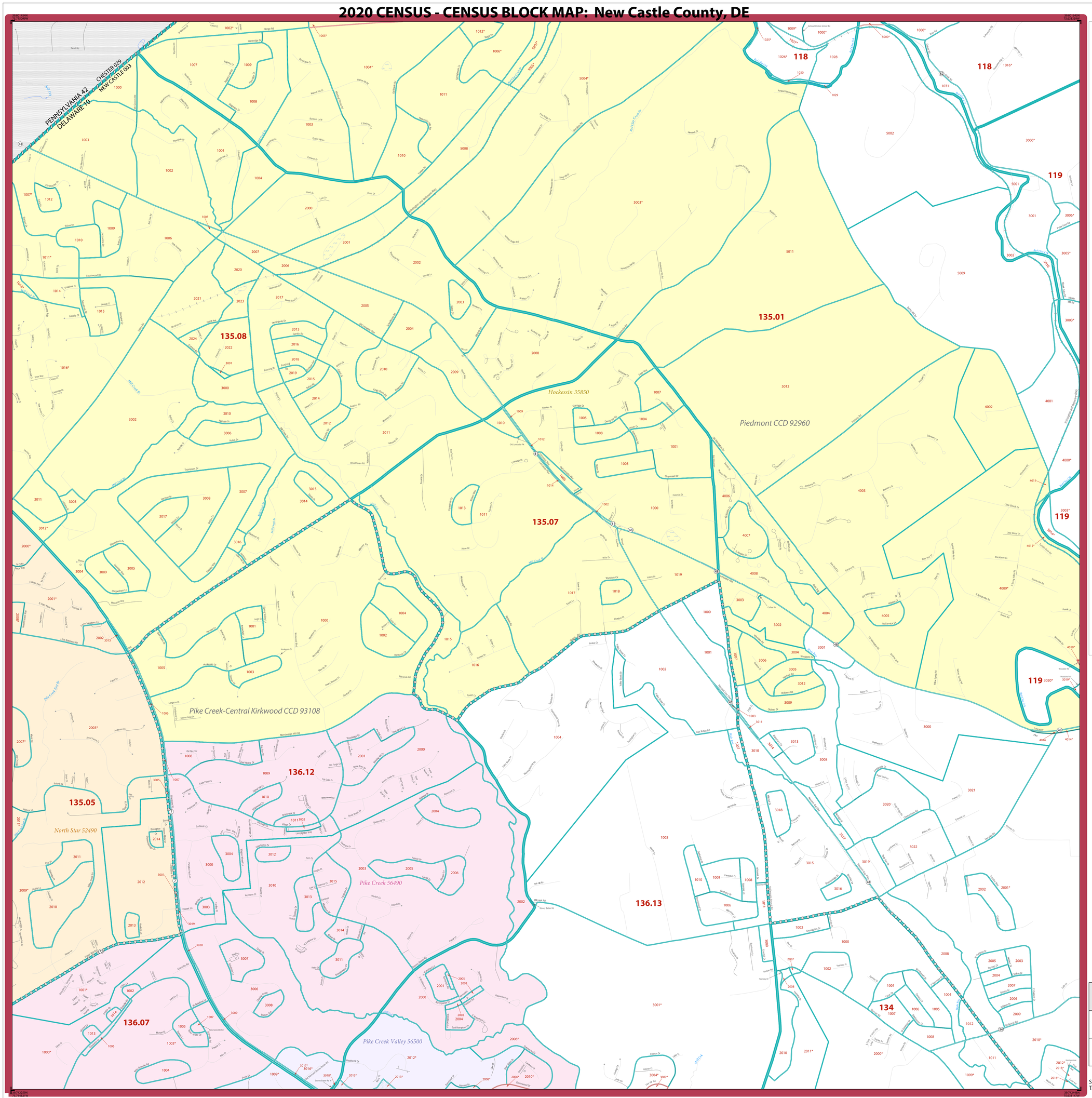

LEGEND

SYMBOL DESCRIPTION	SYMBOL	LABEL STYLE
International or State Water Limit		CANADA
Federal American Indian Reservation		L'ANSE RESVN 1880
Off-Reservation Trust Land or Hawaiian Home Land		T1880
Oklahoma Tribal Statistical Area, Alaska Native Village Statistical Area, or Tribal Designated Statistical Area		*KAW OTSA 5690*
American Indian Tribal Subdivision		EAGLE NEST DIST 200
State American Indian Reservation		Tama Resvn 9400
State Designated Tribal Statistical Area		*Lumbee SDTSA 9815*
Alaska Native Regional Corporation		***NANA ANRC 52120***
State (or statistically equivalent entity)		NEW YORK 36
County (or statistically equivalent entity)		MONTGOMERY 031
Minor Civil Division (MCD) [1]		Bristol town 07485
Census County Division (CCD), Census Subarea (CSA), or Unorganized Territory (UT)		*Hanna CCD 91650*
Consolidated City		MILFORD 47500
Incorporated Place [1,2]		Davis 18100
Census Designated Place (CDP) [2]		*Incline Village 35100*
Census Tract [3]		**33.07**
Census Block [4]		3012

DESCRIPTION	SYMBOL	DESCRIPTION	SYMBOL
Interstate	5	Geographic Offset or Corridor	
U.S. Highway	2	Water Body	Pleasant Lake
State Highway	4	Swamp, Marsh, Gravel Pit, or Quarry	Okefenokee Swamp
Other Road	Russell St	Glacier	Bering Glacier
Cul-de-sac		Military	Fort Belvoir
Circle		National or State Park, Forest, or Recreation Area	Yosemite Natl Pk
4WD Trail, Stairway, Alley, Walkway, or Ferry		College or University	Brown Univ
Railroad	Southern RR	Prison or Juvenile Detention Center	Baxter County Jail
Pipeline or Power Line		Airport, Airfield, or Helicopter Landing Pad	Oxnard Arpt
Ridge or Fence		Selected Mountain Peaks	Mt Shasta
Perennial Stream	Tumbling Cr		
Intermittent Stream	Piney Cr		
Island Name	DEER IS		
Nonvisible Boundary or Feature Not Elsewhere Classified			
Inset Area	A	Outside Subject Area	

Where international, state, county, and/or MCD/CCD boundaries coincide, the map shows the boundary symbol for only the highest-ranking of these boundaries. Where American Indian reservation and American Indian tribal subdivision boundaries coincide, the map shows only the American Indian reservation boundaries. Where Oklahoma tribal statistical area boundaries and American Indian tribal subdivision boundaries coincide, the map shows only the Oklahoma tribal statistical area boundaries.

Geographic area names are followed by either their FIPS or census code.

1 A '*' following an MCD name denotes a false MCD. A '*' following a place name indicates that a false MCD exists that is coextensive with the place and has the same name and FIPS code as the place; the false MCD label is not shown.

2 Place label color corresponds to the place fill color.

3 Census tracts are identified by an up to four-digit integer number and may have an optional two-digit suffix; for example 23 or 1457.02. The census tract codes consist of six digits with an implied decimal between the fourth and fifth digit corresponding to the basic census tract number, but with leading zeros, and trailing zeros for census tracts without a suffix. The tract number examples above would have codes of 002300 and 145702, respectively.

4 A '*' following a block number indicates that the block number is repeated elsewhere in the block.

Due to space limitations, some areas and features such as water bodies, colleges, prisons, and roads may not be labeled.

Key to Adjacent Sheets

	1	2
5	6	7
10	11	12

Sheet Location within Entity

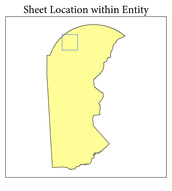

Sheet 6 of 40 PARENT sheets
Total Sheets: 45 (Index 1; Parent 40; Inset 4)

All legal boundaries and names are as of January 1, 2020. The boundaries shown on this map are for Census Bureau statistical data collection and tabulation purposes only; their depiction and designation for statistical purposes does not constitute a determination of jurisdictional authority or rights of ownership or entitlement.

Geographic Vintage: 2020 Census (reference date: January 1, 2020)
Data Source: U.S. Census Bureau's MAF/TIGER database (TAB20)
Map Created by Geography Division: April 12, 2021

U.S. DEPARTMENT OF COMMERCE U.S. Census Bureau

Projection: Albers Equal Area Conic
Datum: NAD 83
Spheroid: GRS 80
1st Standard Parallel: 38 40 56
2nd Standard Parallel: 39 36 27
Central Meridian: -75 23 12
Latitude of Projection's Origin: 38 27 03
False Easting: 0
False Northing: 0

0 0.2 0.4 0.6 0.8 1 Kilometers
0 0.1 0.2 0.3 0.4 0.5 Miles
SCALE 1:9,000

N W E S

United States Census 2020

NAME: New Castle County (003)
ENTITY TYPE: County or statistically equivalent entity
ST: Delaware (10)

Geographic Unit (GU) Block Map Series
2020 CENSUS BLOCK MAP (PARENT) - Sheet ID: 253110003006

2020 CENSUS - CENSUS BLOCK MAP: New Castle County, DE

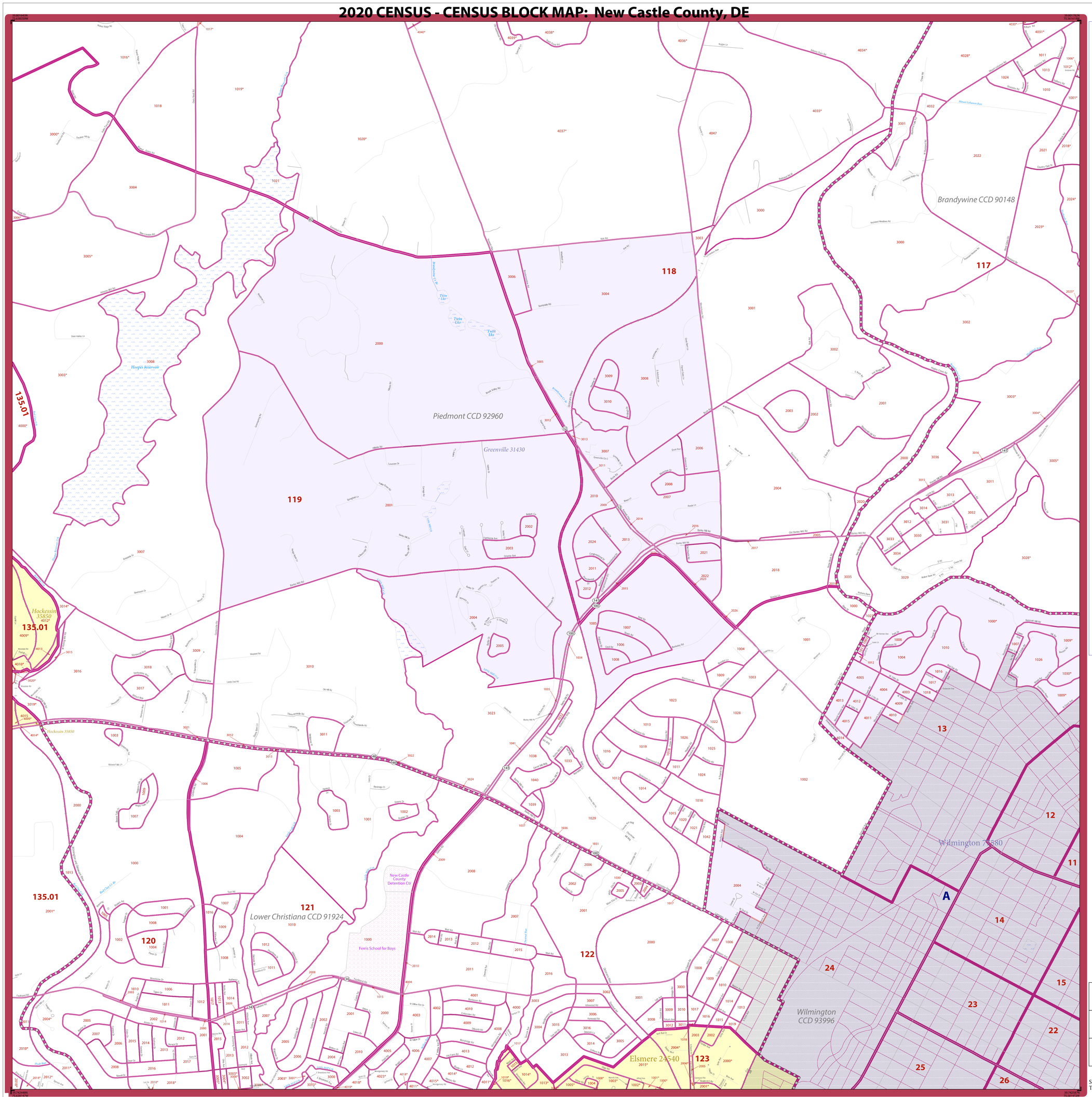

LEGEND

SYMBOL DESCRIPTION	SYMBOL	LABEL STYLE
International or State Water Limit		CANADA
Federal American Indian Reservation		L'ANSE RESVN 1880
Off-Reservation Trust Land or Hawaiian Home Land		T1880
Oklahoma Tribal Statistical Area, Alaska Native Village Statistical Area, or Tribal Designated Statistical Area		KAW OTSA 5690
American Indian Tribal Subdivision		EAGLE NEST DIST 200
State American Indian Reservation		Tama Resvn 9400
State Designated Tribal Statistical Area		Lumbee SDTSA 9815
Alaska Native Regional Corporation		NANA ANRC 52120
State (or statistically equivalent entity)		NEW YORK 36
County (or statistically equivalent entity)		MONTGOMERY 031
Minor Civil Division (MCD) [1]		Bristol town 07485
Census County Division (CCD), Census Subarea (CSA), or Unorganized Territory (UT)		Hanna CCD 91650
Consolidated City		MILFORD 47500
Incorporated Place [1,2]		Davis 18100
Census Designated Place (CDP) [2]		Incline Village 35100
Census Tract [3]		33.07
Census Block [4]		3012

DESCRIPTION	SYMBOL	DESCRIPTION	SYMBOL
Interstate	5	Geographic Offset or Corridor	
U.S. Highway	27	Water Body	Pleasant Lake
State Highway	4	Swamp, Marsh, Gravel Pit, or Quarry	Okefenokee Swamp
Other Road	Russell St	Glacier	Bering Glacier
Cul-de-sac		Military	Fort Belvoir
Circle		National or State Park, Forest, or Recreation Area	Yosemite Natl Pk
4WD Trail, Stairway, Alley, Walkway, or Ferry		College or University	Brown Univ
Railroad	Southern RR	Prison or Juvenile Detention Center	Baxter County Jail
Pipeline or Power Line		Airport, Airfield, or Helicopter Landing Pad	Oxnard Arpt
Ridge or Fence		Selected Mountain Peaks	Mt Shasta
Perennial Stream	Tumbling Cr		
Intermittent Stream	Piney Cr		
Island Name	DEER IS		
Nonvisible Boundary or Feature Not Elsewhere Classified			
Inset Area	A	Outside Subject Area	

Where international, state, county, and/or MCD/CCD boundaries coincide, the map shows the boundary symbol for only the highest-ranking of these boundaries. Where American Indian reservation and American Indian tribal subdivision boundaries coincide, the map shows only the American Indian reservation boundaries. Where Oklahoma tribal statistical area boundaries and American Indian tribal subdivision boundaries coincide, the map shows only the Oklahoma tribal statistical area boundaries.

Geographic area names are followed by either their FIPS or census code.

1 A '*' following an MCD name denotes a false MCD. A '*' following a place name indicates that a false MCD exists that is coextensive with the place and has the same name and FIPS code as the place; the false MCD label is not shown.

2 Place label color corresponds to the place fill color.

3 Census tracts are identified by an up to four-digit integer number and may have an optional two-digit suffix; for example 23 or 1457.02. The census tract codes consist of six digits with an implied decimal between the fourth and fifth digit corresponding to the basic census tract number, but with leading zeros, and trailing zeros for census tracts without a suffix. The tract number examples above would have codes of 002300 and 145702, respectively.

4 A '*' following a block number indicates that the block number is repeated elsewhere in the block.

Due to space limitations, some areas and features such as water bodies, colleges, prisons, and roads may not be labeled.

Key to Adjacent Sheets

1	2	3
6	7	8
11	12	13

Sheet Location within Entity

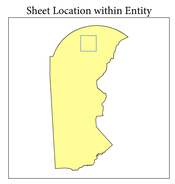

Sheet 7 of 40 PARENT sheets
Total Sheets: 45 (Index 1; Parent 40; Inset 4)

All legal boundaries and names are as of January 1, 2020. The boundaries shown on this map are for Census Bureau statistical data collection and tabulation purposes only; their depiction and designation for statistical purposes does not constitute a determination of jurisdictional authority or rights of ownership or entitlement.

Geographic Vintage: 2020 Census (reference date: January 1, 2020)
Data Source: U.S. Census Bureau's MAF/TIGER database (TAB20)
Map Created by Geography Division: April 12, 2021

U.S. DEPARTMENT OF COMMERCE U.S. Census Bureau

Projection: Albers Equal Area Conic
Datum: NAD 83
Spheroid: GRS 80
1st Standard Parallel: 38 40 56
2nd Standard Parallel: 39 36 27
Central Meridian: -75 23 12
Latitude of Projection's Origin: 38 27 03
False Easting: 0
False Northing: 0

0 0.2 0.4 0.6 0.8 1 Kilometers
0 0.1 0.2 0.3 0.4 0.5 Miles
SCALE 1:9,000

N W E S

United States Census 2020

NAME: New Castle County (003)
ENTITY TYPE: County or statistically equivalent entity
ST: Delaware (10)

Geographic Unit (GU) Block Map Series
2020 CENSUS BLOCK MAP (PARENT) - Sheet ID: 2531100030 07

2020 CENSUS - CENSUS BLOCK MAP: New Castle County, DE

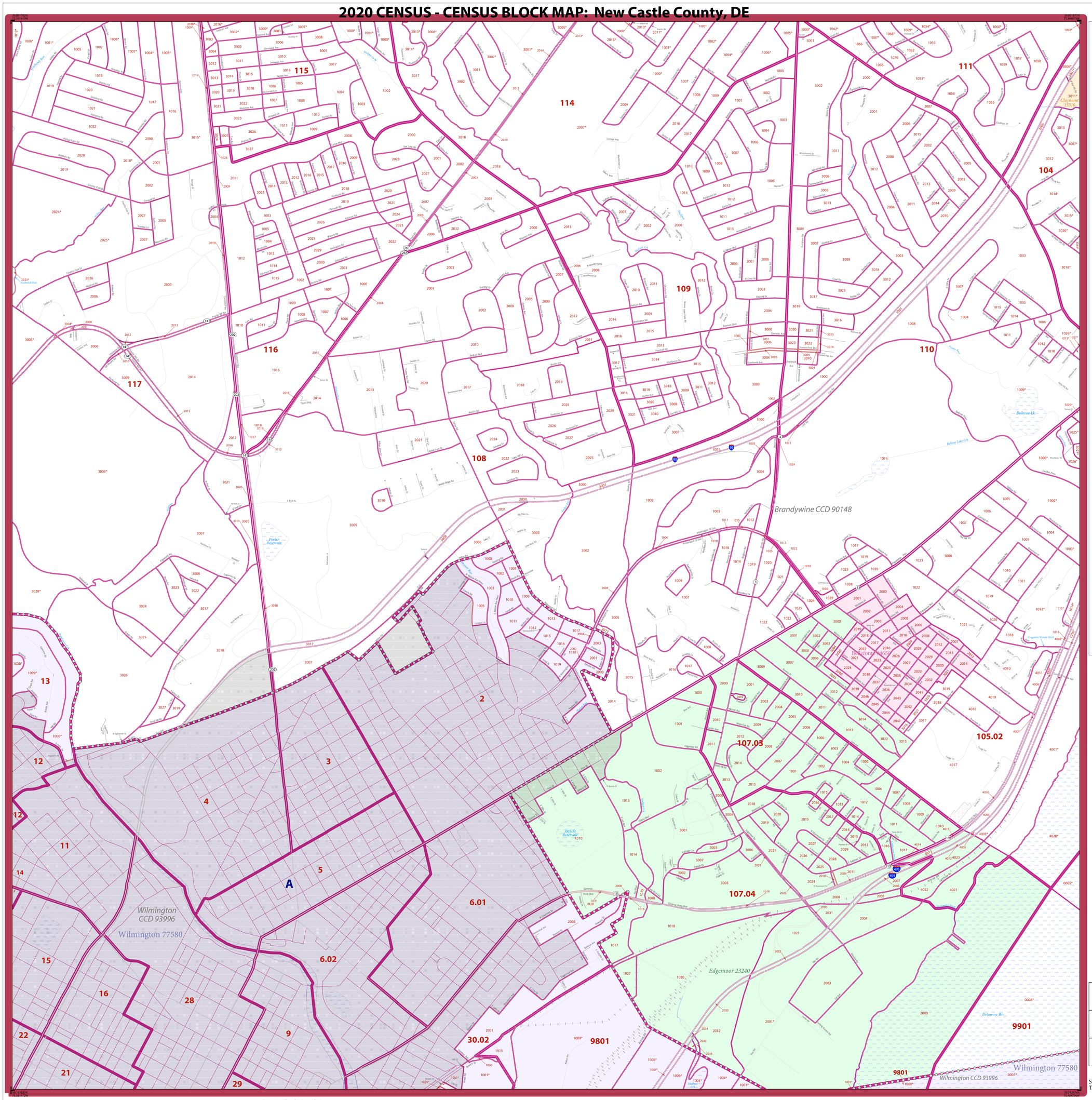

LEGEND

SYMBOL DESCRIPTION	SYMBOL	LABEL STYLE
International or State Water Limit		CANADA
Federal American Indian Reservation		L'ANSE RESVN 1880
Off-Reservation Trust Land or Hawaiian Home Land		T1880
Oklahoma Tribal Statistical Area, Alaska Native Village Statistical Area, or Tribal Designated Statistical Area		KAW OTSA 5690
American Indian Tribal Subdivision		EAGLE NEST DIST 200
State American Indian Reservation		Tama Resvn 9400
State Designated Tribal Statistical Area		Lumbee SDTSA 9815
Alaska Native Regional Corporation		NANA ANRC 52120
State (or statistically equivalent entity)		NEW YORK 36
County (or statistically equivalent entity)		MONTGOMERY 031
Minor Civil Division (MCD) [1]		Bristol town 07485
Census County Division (CCD), Census Subarea (CSA), or Unorganized Territory (UT)		Hanna CCD 91650
Consolidated City		MILFORD 47500
Incorporated Place [1,2]		Davis 18100
Census Designated Place (CDP) [2]		Incline Village 35100
Census Tract [3]		33.07
Census Block [4]		3012

DESCRIPTION	SYMBOL	DESCRIPTION	SYMBOL
Interstate	5	Geographic Offset or Corridor	
U.S. Highway	27	Water Body	Pleasant Lake
State Highway	4	Swamp, Marsh, Gravel Pit, or Quarry	Okefenokee Swamp
Other Road	Russell St	Glacier	Bering Glacier
Cul-de-sac		Military	Fort Belvoir
Circle		National or State Park, Forest, or Recreation Area	Yosemite Natl Pk
4WD Trail, Stairway, Alley, Walkway, or Ferry		College or University	Brown Univ
Railroad	Southern RR	Prison or Juvenile Detention Center	Baxter County Jail
Pipeline or Power Line		Airport, Airfield, or Helicopter Landing Pad	Oxnard Arpt
Ridge or Fence		Selected Mountain Peaks	Mt Shasta
Perennial Stream	Tumbling Cr		
Intermittent Stream	Piney Cr		
Island Name	DEER IS		
Nonvisible Boundary or Feature Not Elsewhere Classified			
Inset Area	A	Outside Subject Area	

Where international, state, county, and/or MCD/CCD boundaries coincide, the map shows the boundary symbol for only the highest-ranking of these boundaries. Where American Indian reservation and American Indian tribal subdivision boundaries coincide, the map shows only the American Indian reservation boundaries. Where Oklahoma tribal statistical area boundaries and American Indian tribal subdivision boundaries coincide, the map shows only the Oklahoma tribal statistical area boundaries.

Geographic area names are followed by either their FIPS or census code.

1 A '*' following an MCD name denotes a false MCD. A '*' following a place name indicates that a false MCD exists that is coextensive with the place and has the same name and FIPS code as the place; the false MCD label is not shown.

2 Place label color corresponds to the place fill color.

3 Census tracts are identified by an up to four-digit integer number and may have an optional two-digit suffix; for example 23 or 1457.02. The census tract codes consist of six digits with an implied decimal between the fourth and fifth digit corresponding to the basic census tract number, but with leading zeros, and trailing zeros for census tracts without a suffix. The tract number examples above would have codes of 002300 and 145702, respectively.

4 A '*' following a block number indicates that the block number is repeated elsewhere in the block.

Due to space limitations, some areas and features such as water bodies, colleges, prisons, and roads may not be labeled.

Key to Adjacent Sheets

2	3	4
7	8	9
12	13	

Sheet Location within Entity

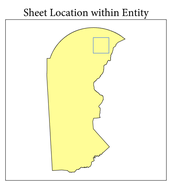

Sheet 8 of 40 PARENT sheets
Total Sheets: 45 (Index 1; Parent 40; Inset 4)

NAME: New Castle County (003)
ENTITY TYPE: County or statistically equivalent entity
ST: Delaware (10)

Geographic Unit (GU) Block Map Series
2020 CENSUS BLOCK MAP (PARENT) - Sheet ID: 2531100030 08

All legal boundaries and names are as of January 1, 2020. The boundaries shown on this map are for Census Bureau statistical data collection and tabulation purposes only; their depiction and designation for statistical purposes does not constitute a determination of jurisdictional authority or rights of ownership or entitlement.

Geographic Vintage: 2020 Census (reference date: January 1, 2020)
Data Source: U.S. Census Bureau's MAF/TIGER database (TAB20)
Map Created by Geography Division: April 12, 2021

U.S. DEPARTMENT OF COMMERCE U.S. Census Bureau

Projection: Albers Equal Area Conic
Datum: NAD 83
Spheroid: GRS 80
1st Standard Parallel: 38 40 56
2nd Standard Parallel: 39 36 27
Central Meridian: -75 23 12
Latitude of Projection's Origin: 38 27 03
False Easting: 0
False Northing: 0

0 0.2 0.4 0.6 0.8 1 Kilometers
0 0.1 0.2 0.3 0.4 0.5 Miles
SCALE 1:9,000

N W E S

United States Census 2020

2020 CENSUS - CENSUS BLOCK MAP: New Castle County, DE

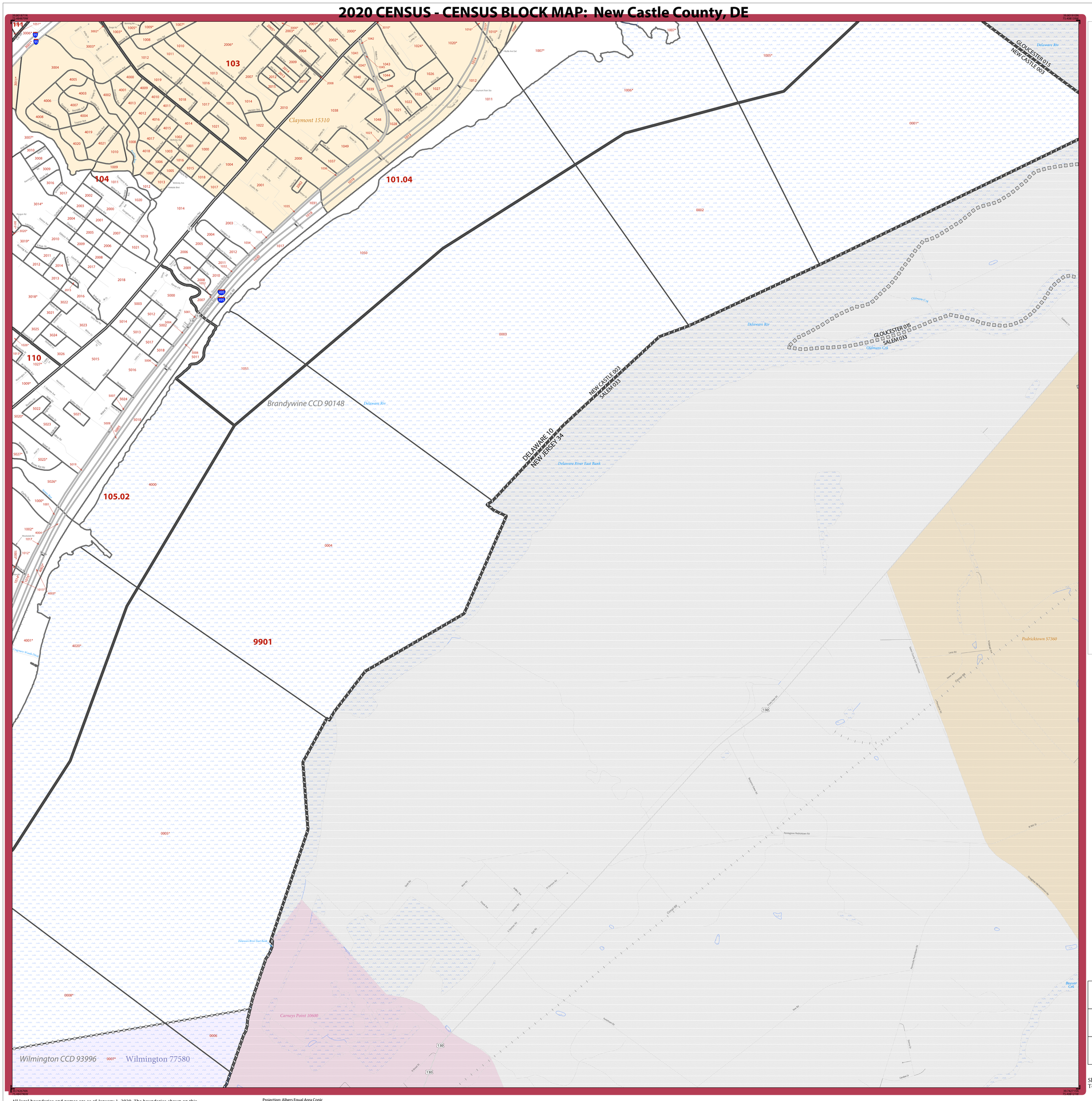

LEGEND

SYMBOL DESCRIPTION	SYMBOL	LABEL STYLE
International or State Water Limit		CANADA
Federal American Indian Reservation		L'ANSE RESVN 1880
Off-Reservation Trust Land or Hawaiian Home Land		T1880
Oklahoma Tribal Statistical Area, Alaska Native Village Statistical Area, or Tribal Designated Statistical Area		KAW OTSA 5690
American Indian Tribal Subdivision		EAGLE NEST DIST 200
State American Indian Reservation		Tama Resvn 9400
State Designated Tribal Statistical Area		Lumbee SDTSA 9815
Alaska Native Regional Corporation		NANA ANRC 52120
State (or statistically equivalent entity)		NEW YORK 36
County (or statistically equivalent entity)		MONTGOMERY 031
Minor Civil Division (MCD) [1]		Bristol town 07485
Census County Division (CCD), Census Subarea (CSA), or Unorganized Territory (UT)		Hanna CCD 91650
Consolidated City		MILFORD 47500
Incorporated Place [1,2]		Davis 18100
Census Designated Place (CDP) [2]		Incline Village 35100
Census Tract [3]		33.07
Census Block [4]		3012

DESCRIPTION	SYMBOL	DESCRIPTION	SYMBOL
Interstate	5	Geographic Offset or Corridor	
U.S. Highway	21	Water Body	Pleasant Lake
State Highway	4	Swamp, Marsh, Gravel Pit, or Quarry	Okefenokee Swamp
Other Road	Russell St	Glacier	Bering Glacier
Cul-de-sac		Military	Fort Belvoir
Circle		National or State Park, Forest, or Recreation Area	Yosemite Natl Pk
4WD Trail, Stairway, Alley, Walkway, or Ferry		College or University	Brown Univ
Railroad	Southern Rlt	Prison or Juvenile Detention Center	Baxter County Jail
Pipeline or Power Line		Airport, Airfield, or Helicopter Landing Pad	Oxnard Arpt
Ridge or Fence		Selected Mountain Peaks	Mt Shasta
Perennial Stream	Tumbling Cr		
Intermittent Stream	Piney Cr		
Island Name	DEER IS		
Nonvisible Boundary or Feature Not Elsewhere Classified			
Inset Area	A	Outside Subject Area	

Where international, state, county, and/or MCD/CCD boundaries coincide, the map shows the boundary symbol for only the highest-ranking of these boundaries. Where American Indian reservation and American Indian tribal subdivision boundaries coincide, the map shows only the American Indian reservation boundaries. Where Oklahoma tribal statistical area boundaries and American Indian tribal subdivision boundaries coincide, the map shows only the Oklahoma tribal statistical area boundaries.

Geographic area names are followed by either their FIPS or census code.

1 A '*' following an MCD name denotes a false MCD. A '*' following a place name indicates that a false MCD exists that is coextensive with the place and has the same name and FIPS code as the place; the false MCD label is not shown.

2 Place label color corresponds to the place fill color.

3 Census tracts are identified by an up to four-digit integer number and may have an optional two-digit suffix; for example 23 or 1457.02. The census tract codes consist of six digits with an implied decimal between the fourth and fifth digit corresponding to the basic census tract number, but with leading zeros, and trailing zeros for census tracts without a suffix. The tract number examples above would have codes of 002300 and 145702, respectively.

4 A '*' following a block number indicates that the block number is repeated elsewhere in the block.

Due to space limitations, some areas and features such as water bodies, colleges, prisons, and roads may not be labeled.

Key to Adjacent Sheets

3	4	
8	9	
13		

Sheet Location within Entity

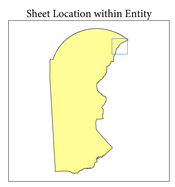

Sheet 9 of 40 PARENT sheets
Total Sheets: 45 (Index 1; Parent 40; Inset 4)

NAME: New Castle County (003)
ENTITY TYPE: County or statistically equivalent entity
ST: Delaware (10)

All legal boundaries and names are as of January 1, 2020. The boundaries shown on this map are for Census Bureau statistical data collection and tabulation purposes only; their depiction and designation for statistical purposes does not constitute a determination of jurisdictional authority or rights of ownership or entitlement.

Geographic Vintage: 2020 Census (reference date: January 1, 2020)
Data Source: U.S. Census Bureau's MAF/TIGER database (TAB20)
Map Created by Geography Division: April 12, 2021

U.S. DEPARTMENT OF COMMERCE U.S. Census Bureau

Projection: Albers Equal Area Conic
Datum: NAD 83
Spheroid: GRS 80
1st Standard Parallel: 38 40 56
2nd Standard Parallel: 39 36 27
Central Meridian: -75 23 12
Latitude of Projection's Origin: 38 27 03
False Easting: 0
False Northing: 0

0 0.2 0.4 0.6 0.8 1 Kilometers
0 0.1 0.2 0.3 0.4 0.5 Miles
SCALE 1:9,000

N W E S

United States Census 2020

Geographic Unit (GU) Block Map Series
2020 CENSUS BLOCK MAP (PARENT) - Sheet ID: 253110003009

2020 CENSUS - CENSUS BLOCK MAP: New Castle County, DE

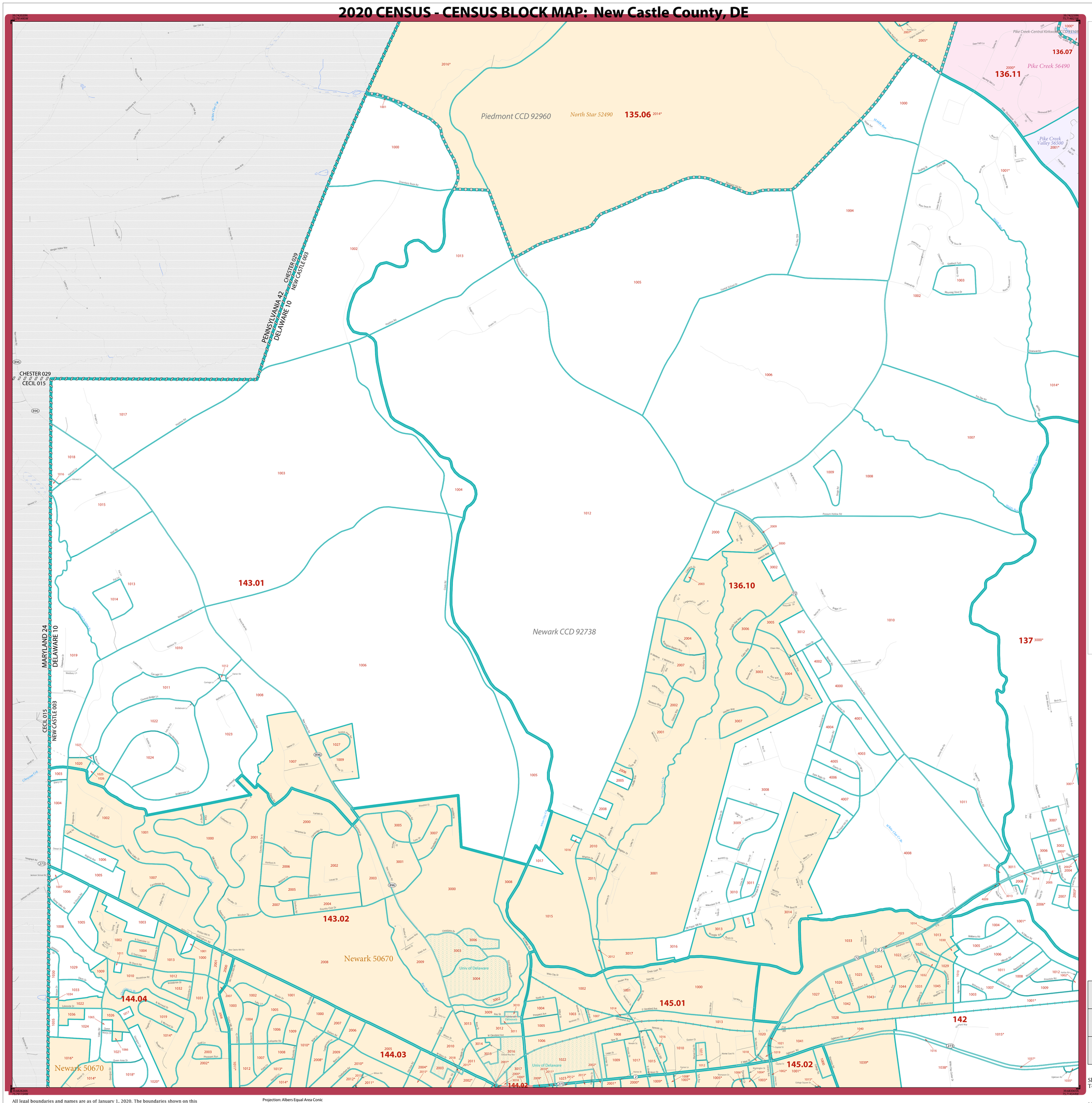

LEGEND

SYMBOL DESCRIPTION	SYMBOL	LABEL STYLE
International or State Water Limit		CANADA
Federal American Indian Reservation		L'ANSE RESVN 1880
Off-Reservation Trust Land or Hawaiian Home Land		T1880
Oklahoma Tribal Statistical Area, Alaska Native Village Statistical Area, or Tribal Designated Statistical Area		KAW OTSA 5690
American Indian Tribal Subdivision		EAGLE NEST DIST 200
State American Indian Reservation		Tama Resvn 9400
State Designated Tribal Statistical Area		Lumbee SDTSA 9815
Alaska Native Regional Corporation		NANA ANRC 52120
State (or statistically equivalent entity)		NEW YORK 36
County (or statistically equivalent entity)		MONTGOMERY 031
Minor Civil Division (MCD) [1]		Bristol town 07485
Census County Division (CCD), Census Subarea (CSA), or Unorganized Territory (UT)		Hanna CCD 91650
Consolidated City		MILFORD 47500
Incorporated Place [1,2]		Davis 18100
Census Designated Place (CDP) [2]		Incline Village 35100
Census Tract [3]		33.07
Census Block [4]		3012

DESCRIPTION	SYMBOL	DESCRIPTION	SYMBOL
Interstate	5	Geographic Offset or Corridor	
U.S. Highway	27	Water Body	Pleasant Lake
State Highway	4	Swamp, Marsh, Gravel Pit, or Quarry	Okefenokee Swamp
Other Road	Russell St	Glacier	Bering Glacier
Cul-de-sac		Military	Fort Belvoir
Circle		National or State Park, Forest, or Recreation Area	Yosemite Natl Pk
4WD Trail, Stairway, Alley, Walkway, or Ferry		College or University	Brown Univ
Railroad	Southern RR	Prison or Juvenile Detention Center	Baxter County Jail
Pipeline or Power Line		Airport, Airfield, or Helicopter Landing Pad	Oxnard Arpt
Ridge or Fence		Selected Mountain Peaks	Mt Shasta
Perennial Stream	Tumbling Cr		
Intermittent Stream	Piney Cr		
Island Name	DEER IS		
Nonvisible Boundary or Feature Not Elsewhere Classified			
Inset Area	A	Outside Subject Area	

Where international, state, county, and/or MCD/CCD boundaries coincide, the map shows the boundary symbol for only the highest-ranking of these boundaries. Where American Indian reservation and American Indian tribal subdivision boundaries coincide, the map shows only the American Indian reservation boundaries. Where Oklahoma tribal statistical area boundaries and American Indian tribal subdivision boundaries coincide, the map shows only the Oklahoma tribal statistical area boundaries.

Geographic area names are followed by either their FIPS or census code.

1 A '*' following an MCD name denotes a false MCD. A '*' following a place name indicates that a false MCD exists that is coextensive with the place and has the same name and FIPS code as the place; the false MCD label is not shown.

2 Place label color corresponds to the place fill color.

3 Census tracts are identified by an up to four-digit integer number and may have an optional two-digit suffix; for example 23 or 1457.02. The census tract codes consist of six digits with an implied decimal between the fourth and fifth digit corresponding to the basic census tract number, but with leading zeros, and trailing zeros for census tracts without a suffix. The tract number examples above would have codes of 002300 and 145702, respectively.

4 A '*' following a block number indicates that the block number is repeated elsewhere in the block.

Due to space limitations, some areas and features such as water bodies, colleges, prisons, and roads may not be labeled.

Key to Adjacent Sheets

	5	6
	10	11
	14	15

Sheet Location within Entity

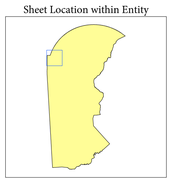

Sheet 10 of 40 PARENT sheets
Total Sheets: 45 (Index 1; Parent 40; Inset 4)

NAME: New Castle County (003)
ENTITY TYPE: County or statistically equivalent entity
ST: Delaware (10)

All legal boundaries and names are as of January 1, 2020. The boundaries shown on this map are for Census Bureau statistical data collection and tabulation purposes only; their depiction and designation for statistical purposes does not constitute a determination of jurisdictional authority or rights of ownership or entitlement.

Geographic Vintage: 2020 Census (reference date: January 1, 2020)
Data Source: U.S. Census Bureau's MAF/TIGER database (TAB20)
Map Created by Geography Division: April 12, 2021

U.S. DEPARTMENT OF COMMERCE U.S. Census Bureau

Projection: Albers Equal Area Conic
Datum: NAD 83
Spheroid: GRS 80
1st Standard Parallel: 38 40 56
2nd Standard Parallel: 39 36 27
Central Meridian: -75 23 12
Latitude of Projection's Origin: 38 27 03
False Easting: 0
False Northing: 0

0 0.2 0.4 0.6 0.8 1 Kilometers
0 0.1 0.2 0.3 0.4 0.5 Miles
SCALE 1:9,000

N W E S

United States Census 2020

Geographic Unit (GU) Block Map Series
2020 CENSUS BLOCK MAP (PARENT) - Sheet ID: 253110003010

2020 CENSUS - CENSUS BLOCK MAP: New Castle County, DE

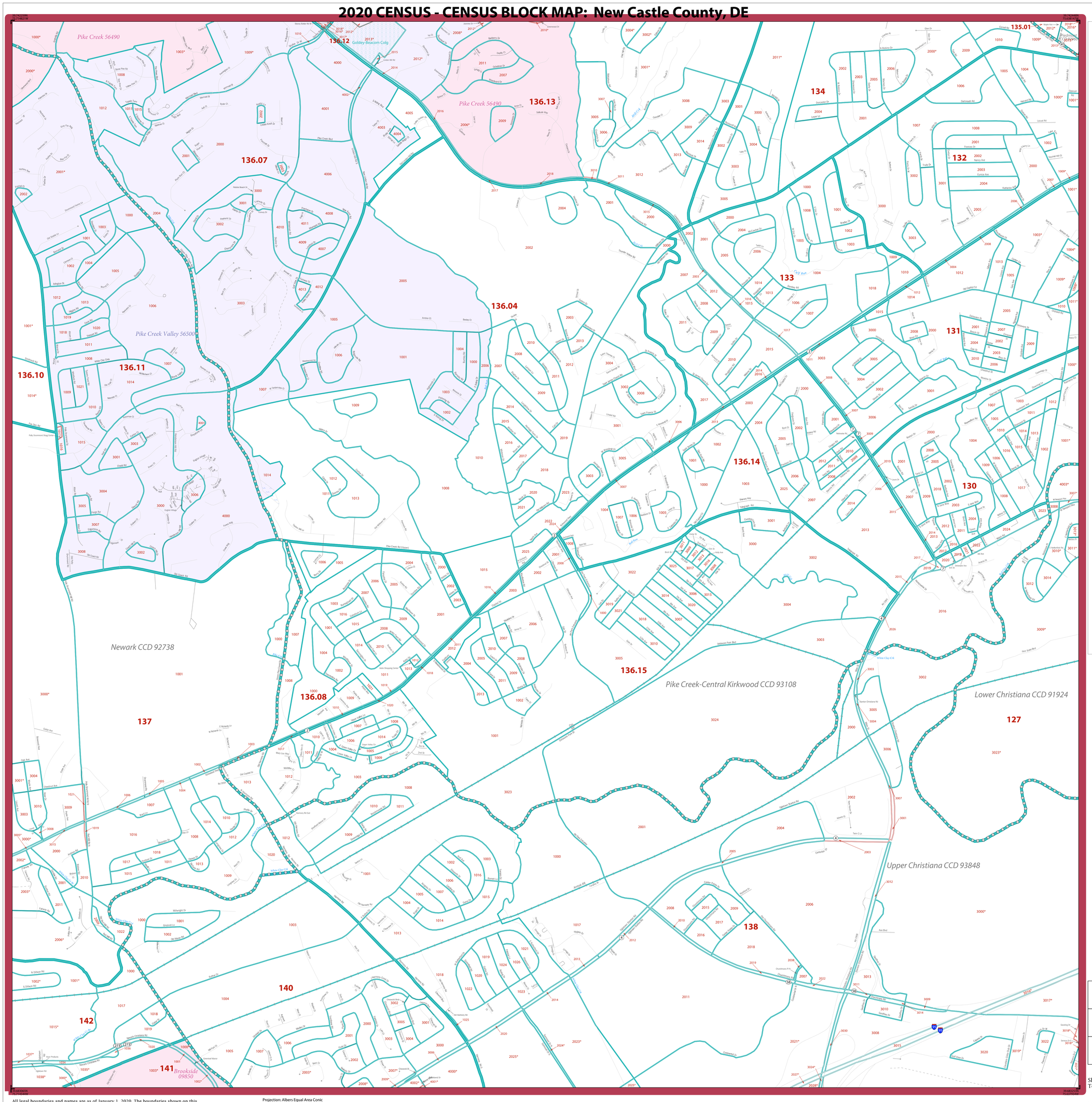

LEGEND

SYMBOL DESCRIPTION	SYMBOL	LABEL STYLE
International or State Water Limit		CANADA
Federal American Indian Reservation		L'ANSE RESVN 1880
Off-Reservation Trust Land or Hawaiian Home Land		T1880
Oklahoma Tribal Statistical Area, Alaska Native Village Statistical Area, or Tribal Designated Statistical Area		KAW OTSA 5690
American Indian Tribal Subdivision		EAGLE NEST DIST 200
State American Indian Reservation		Tama Resvn 9400
State Designated Tribal Statistical Area		Lumbee SDTSA 9815
Alaska Native Regional Corporation		NANA ANRC 52120
State (or statistically equivalent entity)		NEW YORK 36
County (or statistically equivalent entity)		MONTGOMERY 031
Minor Civil Division (MCD) [1]		Bristol town 07485
Census County Division (CCD), Census Subarea (CSA), or Unorganized Territory (UT)		Hanna CCD 91650
Consolidated City		MILFORD 47500
Incorporated Place [1,2]		Davis 18100
Census Designated Place (CDP) [2]		Incline Village 35100
Census Tract [3]		33.07
Census Block [4]		3012

DESCRIPTION	SYMBOL	DESCRIPTION	SYMBOL
Interstate	5	Geographic Offset or Corridor	
U.S. Highway	27	Water Body	Pleasant Lake
State Highway	4	Swamp, Marsh, Gravel Pit, or Quarry	Okefenokee Swamp
Other Road	Russell St	Glacier	Bering Glacier
Cul-de-sac		Military	Fort Belvoir
Circle		National or State Park, Forest, or Recreation Area	Yosemite Natl Pk
4WD Trail, Stairway, Alley, Walkway, or Ferry		College or University	Brown Univ.
Railroad	Southern RR	Prison or Juvenile Detention Center	Baxter County Jail
Pipeline or Power Line		Airport, Airfield, or Helicopter Landing Pad	Oxnard Arpt
Ridge or Fence		Selected Mountain Peaks	Mt Shasta
Perennial Stream	Tumbling Cr		
Intermittent Stream	Piney Cr		
Island Name	DEER IS		
Nonvisible Boundary or Feature Not Elsewhere Classified			
Inset Area	A	Outside Subject Area	

Where international, state, county, and/or MCD/CCD boundaries coincide, the map shows the boundary symbol for only the highest-ranking of these boundaries. Where American Indian reservation and American Indian tribal subdivision boundaries coincide, the map shows only the American Indian reservation boundaries. Where Oklahoma tribal statistical area boundaries and American Indian tribal subdivision boundaries coincide, the map shows only the Oklahoma tribal statistical area boundaries.

Geographic area names are followed by either their FIPS or census code.

1 A '*' following an MCD name denotes a false MCD. A '*' following a place name indicates that a false MCD exists that is coextensive with the place and has the same name and FIPS code as the place; the false MCD label is not shown.

2 Place label color corresponds to the place fill color.

3 Census tracts are identified by an up to four-digit integer number and may have an optional two-digit suffix; for example 23 or 1457.02. The census tract codes consist of six digits with an implied decimal between the fourth and fifth digit corresponding to the basic census tract number, but with leading zeros, and trailing zeros for census tracts without a suffix. The tract number examples above would have codes of 002300 and 145702, respectively.

4 A '*' following a block number indicates that the block number is repeated elsewhere in the block.

Due to space limitations, some areas and features such as water bodies, colleges, prisons, and roads may not be labeled.

Key to Adjacent Sheets

5	6	7
10	11	12
14	15	16

Sheet Location within Entity

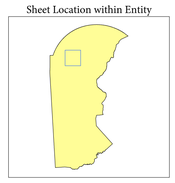

Sheet 11 of 40 PARENT sheets
Total Sheets: 45 (Index 1; Parent 40; Inset 4)

NAME: New Castle County (003)
ENTITY TYPE: County or statistically equivalent entity
ST: Delaware (10)

Geographic Unit (GU) Block Map Series
2020 CENSUS BLOCK MAP (PARENT) - Sheet ID: 2531100003011

All legal boundaries and names are as of January 1, 2020. The boundaries shown on this map are for Census Bureau statistical data collection and tabulation purposes only; their depiction and designation for statistical purposes does not constitute a determination of jurisdictional authority or rights of ownership or entitlement.

Geographic Vintage: 2020 Census (reference date: January 1, 2020)
Data Source: U.S. Census Bureau's MAF/TIGER database (TAB20)
Map Created by Geography Division: April 12, 2021

U.S. DEPARTMENT OF COMMERCE U.S. Census Bureau

Projection: Albers Equal Area Conic
Datum: NAD 83
Spheroid: GRS 80
1st Standard Parallel: 38 40 56
2nd Standard Parallel: 39 36 27
Central Meridian: -75 23 12
Latitude of Projection's Origin: 38 27 03
False Easting: 0
False Northing: 0

0 0.2 0.4 0.6 0.8 1 Kilometers
0 0.1 0.2 0.3 0.4 0.5 Miles
SCALE 1:9,000

N W E S

United States Census 2020

2020 CENSUS - CENSUS BLOCK MAP: New Castle County, DE

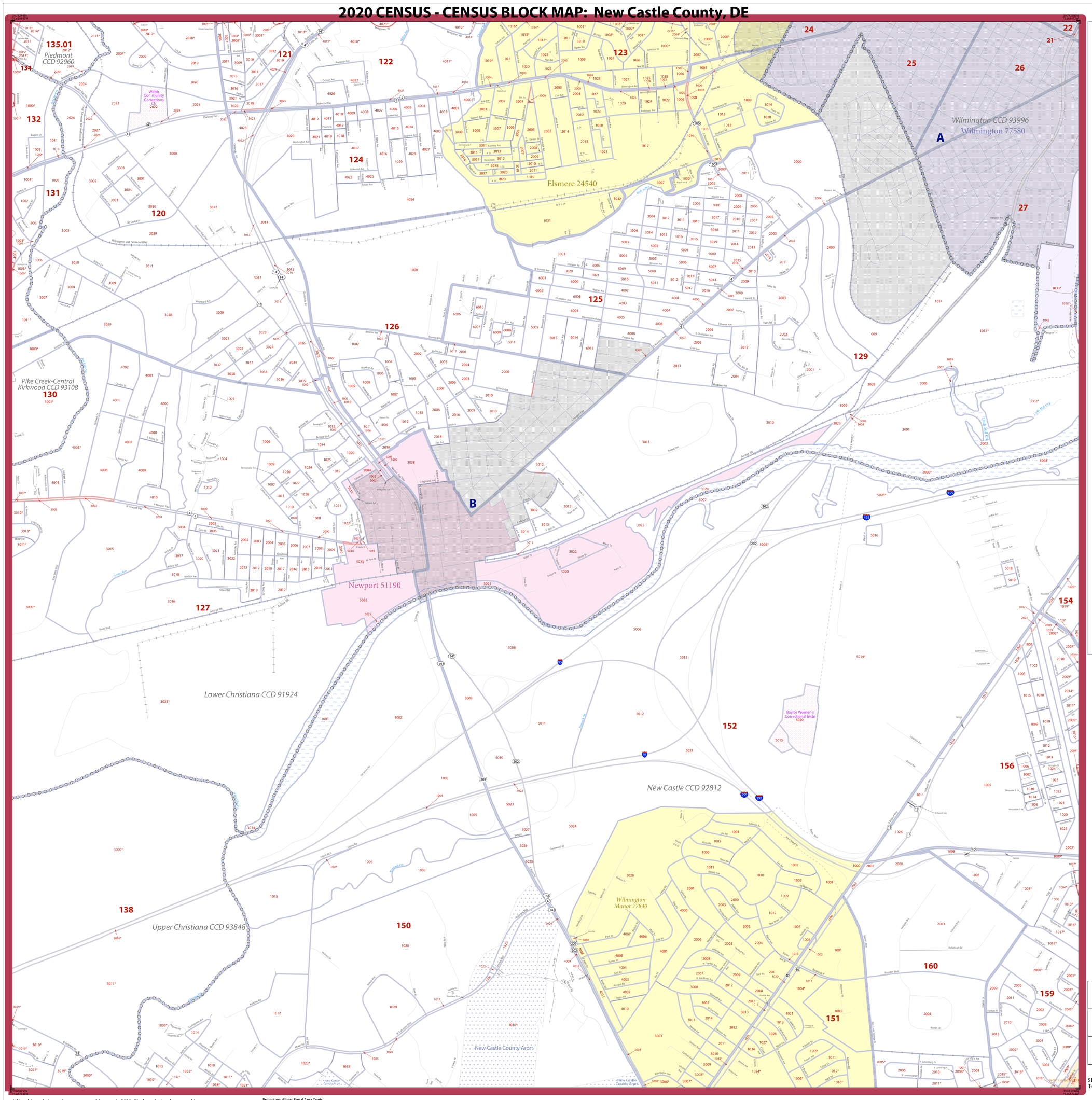

LEGEND

SYMBOL DESCRIPTION	SYMBOL	LABEL STYLE
International or State Water Limit		CANADA
Federal American Indian Reservation		L'ANSE RESVN 1880
Off-Reservation Trust Land or Hawaiian Home Land		T1880
Oklahoma Tribal Statistical Area, Alaska Native Village Statistical Area, or Tribal Designated Statistical Area		KAW OTSA 5690
American Indian Tribal Subdivision		EAGLE NEST DIST 200
State American Indian Reservation		Tama Resvn 9400
State Designated Tribal Statistical Area		Lumbee SDTSA 9815
Alaska Native Regional Corporation		NANA ANRC 52120
State (or statistically equivalent entity)		NEW YORK 36
County (or statistically equivalent entity)		MONTGOMERY 031
Minor Civil Division (MCD) [1]		Bristol town 07485
Census County Division (CCD), Census Subarea (CSA), or Unorganized Territory (UT)		Hanna CCD 91650
Consolidated City		MILFORD 47500
Incorporated Place [1,2]		Davis 18100
Census Designated Place (CDP) [2]		Incline Village 35100
Census Tract [3]		33.07
Census Block [4]		3012

DESCRIPTION	SYMBOL	DESCRIPTION	SYMBOL
Interstate	5	Geographic Offset or Corridor	
U.S. Highway	2	Water Body	Pleasant Lake
State Highway	4	Swamp, Marsh, Gravel Pit, or Quarry	Okefenokee Swamp
Other Road	Russell St	Glacier	Bering Glacier
Cul-de-sac		Military	Fort Belvoir
Circle		National or State Park, Forest, or Recreation Area	Yosemite Natl Pk
4WD Trail, Stairway, Alley, Walkway, or Ferry		College or University	Brown Univ
Railroad	Southern RR	Prison or Juvenile Detention Center	Baxter County Jail
Pipeline or Power Line		Airport, Airfield, or Helicopter Landing Pad	Oxnard Arpt
Ridge or Fence		Selected Mountain Peaks	Mt Shasta
Perennial Stream	Tumbling Cr		
Intermittent Stream	Piney Cr		
Island Name	DEER IS		
Nonvisible Boundary or Feature Not Elsewhere Classified			
Inset Area	A	Outside Subject Area	

Where international, state, county, and/or MCD/CCD boundaries coincide, the map shows the boundary symbol for only the highest-ranking of these boundaries. Where American Indian reservation and American Indian tribal subdivision boundaries coincide, the map shows only the American Indian reservation boundaries. Where Oklahoma tribal statistical area boundaries and American Indian tribal subdivision boundaries coincide, the map shows only the Oklahoma tribal statistical area boundaries.

Geographic area names are followed by either their FIPS or census code.

1 A '*' following an MCD name denotes a false MCD. A '*' following a place name indicates that a false MCD exists that is coextensive with the place and has the same name and FIPS code as the place; the false MCD label is not shown.

2 Place label color corresponds to the place fill color.

3 Census tracts are identified by an up to four-digit integer number and may have an optional two-digit suffix; for example 23 or 1457.02. The census tract codes consist of six digits with an implied decimal between the fourth and fifth digit corresponding to the basic census tract number, but with leading zeros, and trailing zeros for census tracts without a suffix. The tract number examples above would have codes of 002300 and 145702, respectively.

4 A '*' following a block number indicates that the block number is repeated elsewhere in the block.

Due to space limitations, some areas and features such as water bodies, colleges, prisons, and roads may not be labeled.

Key to Adjacent Sheets

6	7	8
11	12	13
15	16	17

Sheet Location within Entity

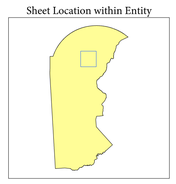

Sheet 12 of 40 PARENT sheets
Total Sheets: 45 (Index 1; Parent 40; Inset 4)

NAME: New Castle County (003)
ENTITY TYPE: County or statistically equivalent entity
ST: Delaware (10)

Geographic Unit (GU) Block Map Series
2020 CENSUS BLOCK MAP (PARENT) - Sheet ID: 2531100003012

All legal boundaries and names are as of January 1, 2020. The boundaries shown on this map are for Census Bureau statistical data collection and tabulation purposes only; their depiction and designation for statistical purposes does not constitute a determination of jurisdictional authority or rights of ownership or entitlement.

Geographic Vintage: 2020 Census (reference date: January 1, 2020)
Data Source: U.S. Census Bureau's MAF/TIGER database (TAB20)
Map Created by Geography Division: April 12, 2021

U.S. DEPARTMENT OF COMMERCE U.S. Census Bureau

Projection: Albers Equal Area Conic
Datum: NAD 83
Spheroid: GRS 80
1st Standard Parallel: 38 40 56
2nd Standard Parallel: 39 36 27
Central Meridian: -75 23 12
Latitude of Projection's Origin: 38 27 03
False Easting: 0
False Northing: 0

0 0.2 0.4 0.6 0.8 1 Kilometers
0 0.1 0.2 0.3 0.4 0.5 Miles
SCALE 1:9,000

N W E S

United States Census 2020

2020 CENSUS - CENSUS BLOCK MAP: New Castle County, DE

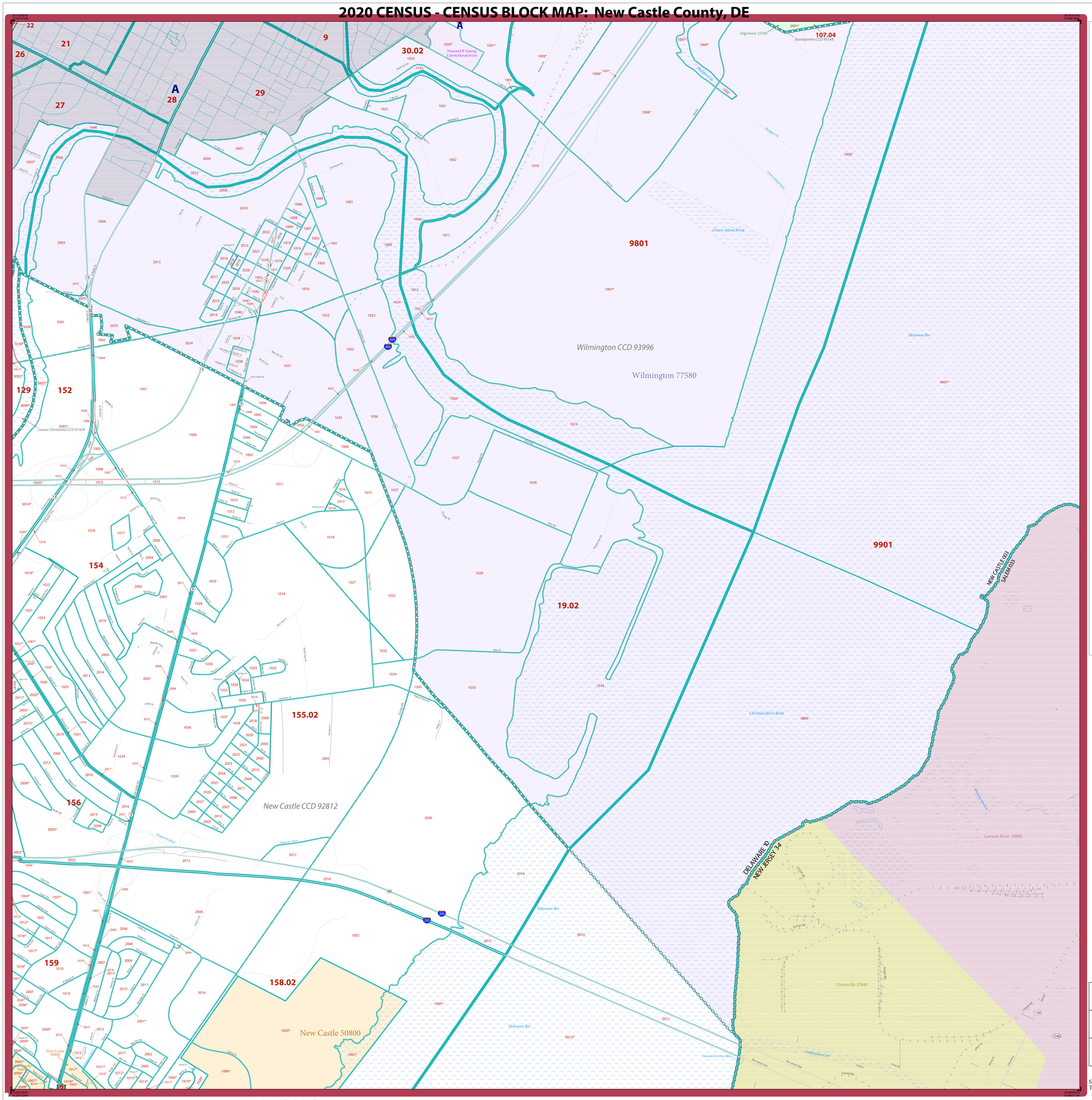

LEGEND

SYMBOL DESCRIPTION	SYMBOL	LABEL STYLE
International or State Water Limit		CANADA
Federal American Indian Reservation		L'ANSE RESVN 1880
Off-Reservation Trust Land or Hawaiian Home Land		T1880
Oklahoma Tribal Statistical Area, Alaska Native Village Statistical Area, or Tribal Designated Statistical Area		KAW OTSA 5690
American Indian Tribal Subdivision		EAGLE NEST DIST 200
State American Indian Reservation		Tama Resvn 9400
State Designated Tribal Statistical Area		Lumbee SDTSA 9815
Alaska Native Regional Corporation		NANA ANRC 52120
State (or statistically equivalent entity)		NEW YORK 36
County (or statistically equivalent entity)		MONTGOMERY 031
Minor Civil Division (MCD) [1]		Bristol town 07485
Census County Division (CCD), Census Subarea (CSA), or Unorganized Territory (UT)		Hanna CCD 91650
Consolidated City		MILFORD 47500
Incorporated Place [1,2]		Davis 18100
Census Designated Place (CDP) [2]		Incline Village 35100
Census Tract [3]		33.07
Census Block [4]		3012

DESCRIPTION	SYMBOL	DESCRIPTION	SYMBOL
Interstate	5	Geographic Offset or Corridor	
U.S. Highway	2	Water Body	Pleasant Lake
State Highway	4	Swamp, Marsh, Gravel Pit, or Quarry	Okefenokee Swamp
Other Road	Russell St	Glacier	Bering Glacier
Cul-de-sac		Military	Fort Belvoir
Circle		National or State Park, Forest, or Recreation Area	Yosemite Natl Pk
4WD Trail, Stairway, Alley, Walkway, or Ferry		College or University	Brown Univ
Railroad	Southern RR	Prison or Juvenile Detention Center	Baxter County Jail
Pipeline or Power Line		Airport, Airfield, or Helicopter Landing Pad	Oxnard Arpt
Ridge or Fence		Selected Mountain Peaks	Mt Shasta
Perennial Stream	Tumbling Cr		
Intermittent Stream	Piney Cr		
Island Name	DEER IS		
Nonvisible Boundary or Feature Not Elsewhere Classified			
Inset Area	A	Outside Subject Area	

Where international, state, county, and/or MCD/CCD boundaries coincide, the map shows the boundary symbol for only the highest-ranking of these boundaries. Where American Indian reservation and American Indian tribal subdivision boundaries coincide, the map shows only the American Indian reservation boundaries. Where Oklahoma tribal statistical area boundaries and American Indian tribal subdivision boundaries coincide, the map shows only the Oklahoma tribal statistical area boundaries.

Geographic area names are followed by either their FIPS or census code.

1 A '*' following an MCD name denotes a false MCD. A '*' following a place name indicates that a false MCD exists that is coextensive with the place and has the same name and FIPS code as the place; the false MCD label is not shown.

2 Place label color corresponds to the place fill color.

3 Census tracts are identified by an up to four-digit integer number and may have an optional two-digit suffix; for example 23 or 1457.02. The census tract codes consist of six digits with an implied decimal between the fourth and fifth digit corresponding to the basic census tract number, but with leading zeros, and trailing zeros for census tracts without a suffix. The tract number examples above would have codes of 002300 and 145702, respectively.

4 A '*' following a block number indicates that the block number is repeated elsewhere in the block.

Due to space limitations, some areas and features such as water bodies, colleges, prisons, and roads may not be labeled.

Key to Adjacent Sheets

7	8	9
12	13	
16	17	

Sheet Location within Entity

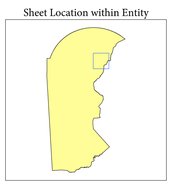

Sheet 13 of 40 PARENT sheets
Total Sheets: 45 (Index 1; Parent 40; Inset 4)

NAME: New Castle County (003)
ENTITY TYPE: County or statistically equivalent entity
ST: Delaware (10)

All legal boundaries and names are as of January 1, 2020. The boundaries shown on this map are for Census Bureau statistical data collection and tabulation purposes only; their depiction and designation for statistical purposes does not constitute a determination of jurisdictional authority or rights of ownership or entitlement.

Geographic Vintage: 2020 Census (reference date: January 1, 2020)
Data Source: U.S. Census Bureau's MAF/TIGER database (TAB20)
Map Created by Geography Division: April 12, 2021

U.S. DEPARTMENT OF COMMERCE U.S. Census Bureau

Projection: Albers Equal Area Conic
Datum: NAD 83
Spheroid: GRS 80
1st Standard Parallel: 38 40 56
2nd Standard Parallel: 39 36 27
Central Meridian: -75 23 12
Latitude of Projection's Origin: 38 27 03
False Easting: 0
False Northing: 0

0 0.2 0.4 0.6 0.8 1 Kilometers
0 0.1 0.2 0.3 0.4 0.5 Miles
SCALE 1:9,000

N W E S

United States Census 2020

Geographic Unit (GU) Block Map Series
2020 CENSUS BLOCK MAP (PARENT) - Sheet ID: 2531100003013

2020 CENSUS - CENSUS BLOCK MAP: New Castle County, DE

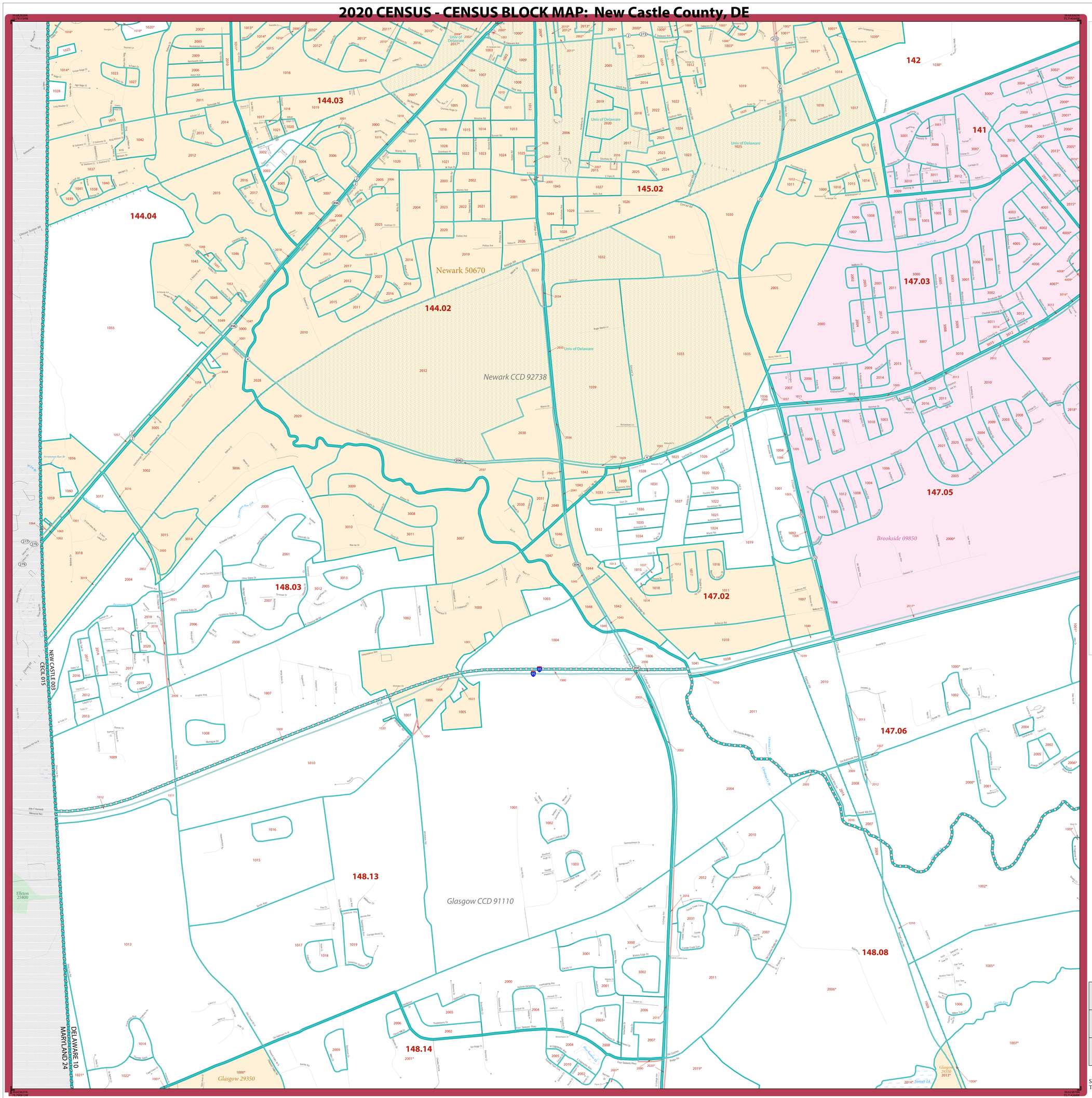

LEGEND

SYMBOL DESCRIPTION	SYMBOL	LABEL STYLE
International or State Water Limit		CANADA
Federal American Indian Reservation		L'ANSE RESVN 1880
Off-Reservation Trust Land or Hawaiian Home Land		T1880
Oklahoma Tribal Statistical Area, Alaska Native Village Statistical Area, or Tribal Designated Statistical Area		KAW OTSA 5690
American Indian Tribal Subdivision		EAGLE NEST DIST 200
State American Indian Reservation		Tama Resvn 9400
State Designated Tribal Statistical Area		Lumbee SDTSA 9815
Alaska Native Regional Corporation		NANA ANRC 52120
State (or statistically equivalent entity)		NEW YORK 36
County (or statistically equivalent entity)		MONTGOMERY 031
Minor Civil Division (MCD) [1]		Bristol town 07485
Census County Division (CCD), Census Subarea (CSA), or Unorganized Territory (UT)		Hanna CCD 91650
Consolidated City		MILFORD 47500
Incorporated Place [1,2]		Davis 18100
Census Designated Place (CDP) [2]		Incline Village 35100
Census Tract [3]		33.07
Census Block [4]		3012

DESCRIPTION	SYMBOL	DESCRIPTION	SYMBOL
Interstate	5	Geographic Offset or Corridor	
U.S. Highway	21	Water Body	Pleasant Lake
State Highway	4	Swamp, Marsh, Gravel Pit, or Quarry	Okefenokee Swamp
Other Road	Russell St	Glacier	Bering Glacier
Cul-de-sac		Military	Fort Belvoir
Circle		National or State Park, Forest, or Recreation Area	Yosemite Natl Pk
4WD Trail, Stairway, Alley, Walkway, or Ferry		College or University	Brown Univ
Railroad	Southern Rlf	Prison or Juvenile Detention Center	Baxter County Jail
Pipeline or Power Line		Airport, Airfield, or Helicopter Landing Pad	Oxnard Arpt
Ridge or Fence		Selected Mountain Peaks	Mt Shasta
Perennial Stream	Tumbling Cr		
Intermittent Stream	Piney Cr		
Island Name	DEER IS		
Nonvisible Boundary or Feature Not Elsewhere Classified			
Inset Area	A	Outside Subject Area	

Where international, state, county, and/or MCD/CCD boundaries coincide, the map shows the boundary symbol for only the highest-ranking of these boundaries. Where American Indian reservation and American Indian tribal subdivision boundaries coincide, the map shows only the American Indian reservation boundaries. Where Oklahoma tribal statistical area boundaries and American Indian tribal subdivision boundaries coincide, the map shows only the Oklahoma tribal statistical area boundaries.

Geographic area names are followed by either their FIPS or census code.

1 A '*' following an MCD name denotes a false MCD. A '*' following a place name indicates that a false MCD exists that is coextensive with the place and has the same name and FIPS code as the place; the false MCD label is not shown.

2 Place label color corresponds to the place fill color.

3 Census tracts are identified by an up to four-digit integer number and may have an optional two-digit suffix; for example 23 or 1457.02. The census tract codes consist of six digits with an implied decimal between the fourth and fifth digit corresponding to the basic census tract number, but with leading zeros, and trailing zeros for census tracts without a suffix. The tract number examples above would have codes of 002300 and 145702, respectively.

4 A '*' following a block number indicates that the block number is repeated elsewhere in the block.

Due to space limitations, some areas and features such as water bodies, colleges, prisons, and roads may not be labeled.

Key to Adjacent Sheets

	10	11
	14	15
	18	19

Sheet Location within Entity

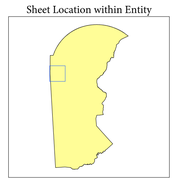

Sheet 14 of 40 PARENT sheets
Total Sheets: 45 (Index 1; Parent 40; Inset 4)

All legal boundaries and names are as of January 1, 2020. The boundaries shown on this map are for Census Bureau statistical data collection and tabulation purposes only; their depiction and designation for statistical purposes does not constitute a determination of jurisdictional authority or rights of ownership or entitlement.

Geographic Vintage: 2020 Census (reference date: January 1, 2020)
Data Source: U.S. Census Bureau's MAF/TIGER database (TAB20)
Map Created by Geography Division: April 12, 2021

U.S. DEPARTMENT OF COMMERCE U.S. Census Bureau

Projection: Albers Equal Area Conic
Datum: NAD 83
Spheroid: GRS 80
1st Standard Parallel: 38 40 56
2nd Standard Parallel: 39 36 27
Central Meridian: -75 23 12
Latitude of Projection's Origin: 38 27 03
False Easting: 0
False Northing: 0

0 0.2 0.4 0.6 0.8 1 Kilometers
0 0.1 0.2 0.3 0.4 0.5 Miles
SCALE 1:9,000

N W E S

United States Census 2020

NAME: New Castle County (003)
ENTITY TYPE: County or statistically equivalent entity
ST: Delaware (10)

Geographic Unit (GU) Block Map Series
2020 CENSUS BLOCK MAP (PARENT) - Sheet ID: 2531100003014

2020 CENSUS - CENSUS BLOCK MAP: New Castle County, DE

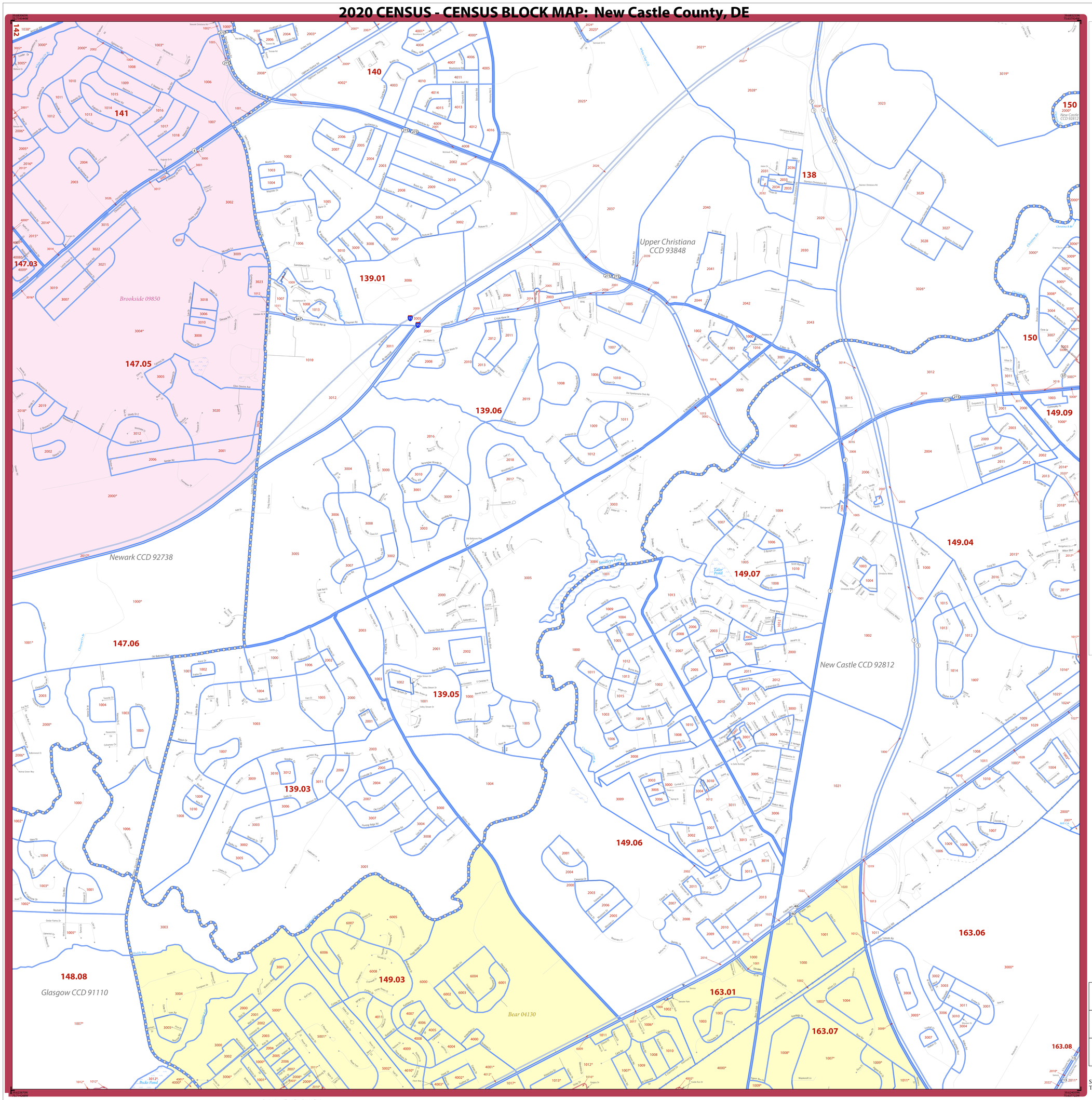

LEGEND

SYMBOL DESCRIPTION	SYMBOL	LABEL STYLE
International or State Water Limit		CANADA
Federal American Indian Reservation		L'ANSE RESVN 1880
Off-Reservation Trust Land or Hawaiian Home Land		T1880
Oklahoma Tribal Statistical Area, Alaska Native Village Statistical Area, or Tribal Designated Statistical Area		KAW OTSA 5690
American Indian Tribal Subdivision		EAGLE NEST DIST 200
State American Indian Reservation		Tama Resvn 9400
State Designated Tribal Statistical Area		Lumbee SDTSA 9815
Alaska Native Regional Corporation		NANA ANRC 52120
State (or statistically equivalent entity)		NEW YORK 36
County (or statistically equivalent entity)		MONTGOMERY 031
Minor Civil Division (MCD) [1]		Bristol town 07485
Census County Division (CCD), Census Subarea (CSA), or Unorganized Territory (UT)		Hanna CCD 91650
Consolidated City		MILFORD 47500
Incorporated Place [1,2]		Davis 18100
Census Designated Place (CDP) [2]		Incline Village 35100
Census Tract [3]		33.07
Census Block [4]		3012

DESCRIPTION	SYMBOL	DESCRIPTION	SYMBOL
Interstate	5	Geographic Offset or Corridor	
U.S. Highway	27	Water Body	Pleasant Lake
State Highway	4	Swamp, Marsh, Gravel Pit, or Quarry	Okefenokee Swamp
Other Road	Russell St	Glacier	Bering Glacier
Cul-de-sac		Military	Fort Belvoir
Circle		National or State Park, Forest, or Recreation Area	Yosemite Natl Pk
4WD Trail, Stairway, Alley, Walkway, or Ferry		College or University	Brown Univ
Railroad	Southern RR	Prison or Juvenile Detention Center	Baxter County Jail
Pipeline or Power Line		Airport, Airfield, or Helicopter Landing Pad	Oxnard Arpt
Ridge or Fence		Selected Mountain Peaks	Mt Shasta
Perennial Stream	Tumbling Cr		
Intermittent Stream	Piney Cr		
Island Name	DEER IS		
Nonvisible Boundary or Feature Not Elsewhere Classified			
Inset Area	A	Outside Subject Area	

Where international, state, county, and/or MCD/CCD boundaries coincide, the map shows the boundary symbol for only the highest-ranking of these boundaries. Where American Indian reservation and American Indian tribal subdivision boundaries coincide, the map shows only the American Indian reservation boundaries. Where Oklahoma tribal statistical area boundaries and American Indian tribal subdivision boundaries coincide, the map shows only the Oklahoma tribal statistical area boundaries.

Geographic area names are followed by either their FIPS or census code.

1 A '*' following an MCD name denotes a false MCD. A '*' following a place name indicates that a false MCD exists that is coextensive with the place and has the same name and FIPS code as the place; the false MCD label is not shown.

2 Place label color corresponds to the place fill color.

3 Census tracts are identified by an up to four-digit integer number and may have an optional two-digit suffix; for example 23 or 1457.02. The census tract codes consist of six digits with an implied decimal between the fourth and fifth digit corresponding to the basic census tract number, but with leading zeros, and trailing zeros for census tracts without a suffix. The tract number examples above would have codes of 002300 and 145702, respectively.

4 A '*' following a block number indicates that the block number is repeated elsewhere in the block.

Due to space limitations, some areas and features such as water bodies, colleges, prisons, and roads may not be labeled.

Key to Adjacent Sheets

10	11	12
14	15	16
18	19	20

Sheet Location within Entity

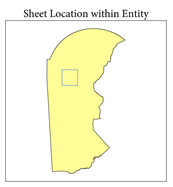

Sheet 15 of 40 PARENT sheets
Total Sheets: 45 (Index 1; Parent 40; Inset 4)

NAME: New Castle County (003)
ENTITY TYPE: County or statistically equivalent entity
ST: Delaware (10)

Geographic Unit (GU) Block Map Series
2020 CENSUS BLOCK MAP (PARENT) - Sheet ID: 2531100030 15

All legal boundaries and names are as of January 1, 2020. The boundaries shown on this map are for Census Bureau statistical data collection and tabulation purposes only; their depiction and designation for statistical purposes does not constitute a determination of jurisdictional authority or rights of ownership or entitlement.

Geographic Vintage: 2020 Census (reference date: January 1, 2020)
Data Source: U.S. Census Bureau's MAF/TIGER database (TAB20)
Map Created by Geography Division: April 12, 2021

U.S. DEPARTMENT OF COMMERCE U.S. Census Bureau

Projection: Albers Equal Area Conic
Datum: NAD 83
Spheroid: GRS 80
1st Standard Parallel: 38 40 56
2nd Standard Parallel: 39 36 27
Central Meridian:- 75 23 12
Latitude of Projection's Origin: 38 27 03
False Easting: 0
False Northing: 0

0 0.2 0.4 0.6 0.8 1 Kilometers
0 0.1 0.2 0.3 0.4 0.5 Miles
SCALE 1:9,000

N W E S

United States Census 2020

2020 CENSUS - CENSUS BLOCK MAP: New Castle County, DE

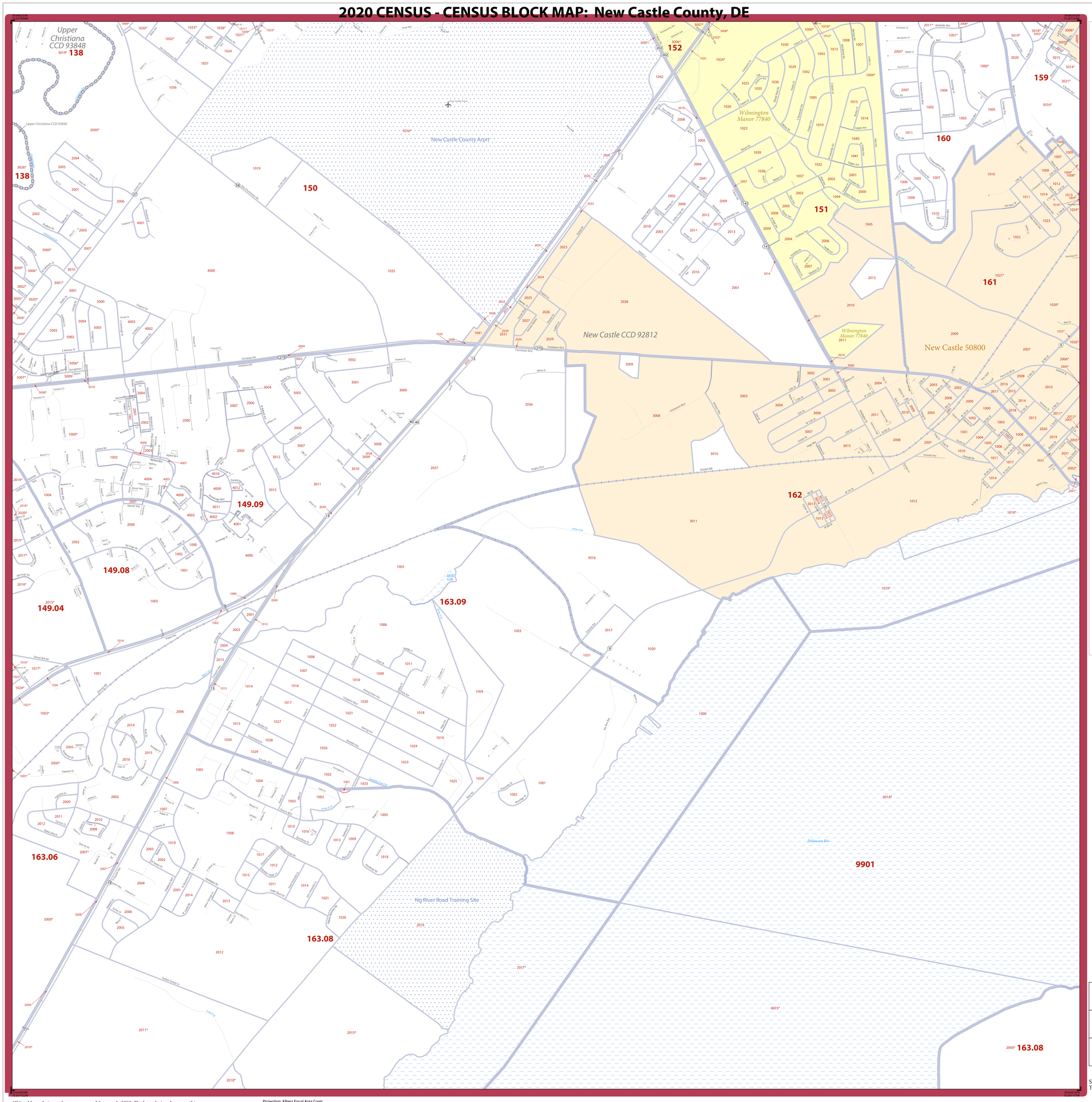

LEGEND

SYMBOL DESCRIPTION	SYMBOL	LABEL STYLE
International or State Water Limit		CANADA
Federal American Indian Reservation		L'ANSE RESVN 1880
Off-Reservation Trust Land or Hawaiian Home Land		T1880
Oklahoma Tribal Statistical Area, Alaska Native Village Statistical Area, or Tribal Designated Statistical Area		KAW OTSA 5690
American Indian Tribal Subdivision		EAGLE NEST DIST 200
State American Indian Reservation		Tama Resvn 9400
State Designated Tribal Statistical Area		Lumbee SDTSA 9815
Alaska Native Regional Corporation		NANA ANRC 52120
State (or statistically equivalent entity)		NEW YORK 36
County (or statistically equivalent entity)		MONTGOMERY 031
Minor Civil Division (MCD) [1]		Bristol town 07485
Census County Division (CCD), Census Subarea (CSA), or Unorganized Territory (UT)		Hanna CCD 91650
Consolidated City		MILFORD 47500
Incorporated Place [1,2]		Davis 18100
Census Designated Place (CDP) [2]		Incline Village 35100
Census Tract [3]		33.07
Census Block [4]		3012

DESCRIPTION	SYMBOL	DESCRIPTION	SYMBOL
Interstate	5	Geographic Offset or Corridor	
U.S. Highway	2	Water Body	Pleasant Lake
State Highway	4	Swamp, Marsh, Gravel Pit, or Quarry	Okefenokee Swamp
Other Road	Russell St	Glacier	Bering Glacier
Cul-de-sac		Military	Fort Belvoir
Circle		National or State Park, Forest, or Recreation Area	Yosemite Natl Pk
4WD Trail, Stairway, Alley, Walkway, or Ferry		College or University	Brown Univ
Railroad	Southern Rlf	Prison or Juvenile Detention Center	Baxter County Jail
Pipeline or Power Line		Airport, Airfield, or Helicopter Landing Pad	Oxnard Arpt
Ridge or Fence		Selected Mountain Peaks	Mt Shasta
Perennial Stream	Tumbling Cr		
Intermittent Stream	Piney Cr		
Island Name	DEER IS		
Nonvisible Boundary or Feature Not Elsewhere Classified			
Inset Area	A	Outside Subject Area	

Where international, state, county, and/or MCD/CCD boundaries coincide, the map shows the boundary symbol for only the highest-ranking of these boundaries. Where American Indian reservation and American Indian tribal subdivision boundaries coincide, the map shows only the American Indian reservation boundaries. Where Oklahoma tribal statistical area boundaries and American Indian tribal subdivision boundaries coincide, the map shows only the Oklahoma tribal statistical area boundaries.

Geographic area names are followed by either their FIPS or census code.

1 A '*' following an MCD name denotes a false MCD. A '*' following a place name indicates that a false MCD exists that is coextensive with the place and has the same name and FIPS code as the place; the false MCD label is not shown.

2 Place label color corresponds to the place fill color.

3 Census tracts are identified by an up to four-digit integer number and may have an optional two-digit suffix; for example 23 or 1457.02. The census tract codes consist of six digits with an implied decimal between the fourth and fifth digit corresponding to the basic census tract number, but with leading zeros, and trailing zeros for census tracts without a suffix. The tract number examples above would have codes of 002300 and 145702, respectively.

4 A '*' following a block number indicates that the block number is repeated elsewhere in the block.

Due to space limitations, some areas and features such as water bodies, colleges, prisons, and roads may not be labeled.

Key to Adjacent Sheets

11	12	13
15	16	17
19	20	21

Sheet Location within Entity

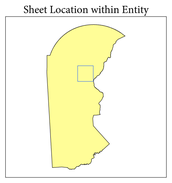

Sheet 16 of 40 PARENT sheets
Total Sheets: 45 (Index 1; Parent 40; Inset 4)

NAME: New Castle County (003)
ENTITY TYPE: County or statistically equivalent entity
ST: Delaware (10)

Geographic Unit (GU) Block Map Series
2020 CENSUS BLOCK MAP (PARENT) - Sheet ID: 2531100003016

All legal boundaries and names are as of January 1, 2020. The boundaries shown on this map are for Census Bureau statistical data collection and tabulation purposes only; their depiction and designation for statistical purposes does not constitute a determination of jurisdictional authority or rights of ownership or entitlement.

Geographic Vintage: 2020 Census (reference date: January 1, 2020)
Data Source: U.S. Census Bureau's MAF/TIGER database (TAB20)
Map Created by Geography Division: April 12, 2021

U.S. DEPARTMENT OF COMMERCE U.S. Census Bureau

Projection: Albers Equal Area Conic
Datum: NAD 83
Spheroid: GRS 80
1st Standard Parallel: 38 40 56
2nd Standard Parallel: 39 36 27
Central Meridian: -75 23 12
Latitude of Projection's Origin: 38 27 03
False Easting: 0
False Northing: 0

0 0.2 0.4 0.6 0.8 1 Kilometers
0 0.1 0.2 0.3 0.4 0.5 Miles
SCALE 1:9,000

N W E S

United States Census 2020

2020 CENSUS - CENSUS BLOCK MAP: New Castle County, DE

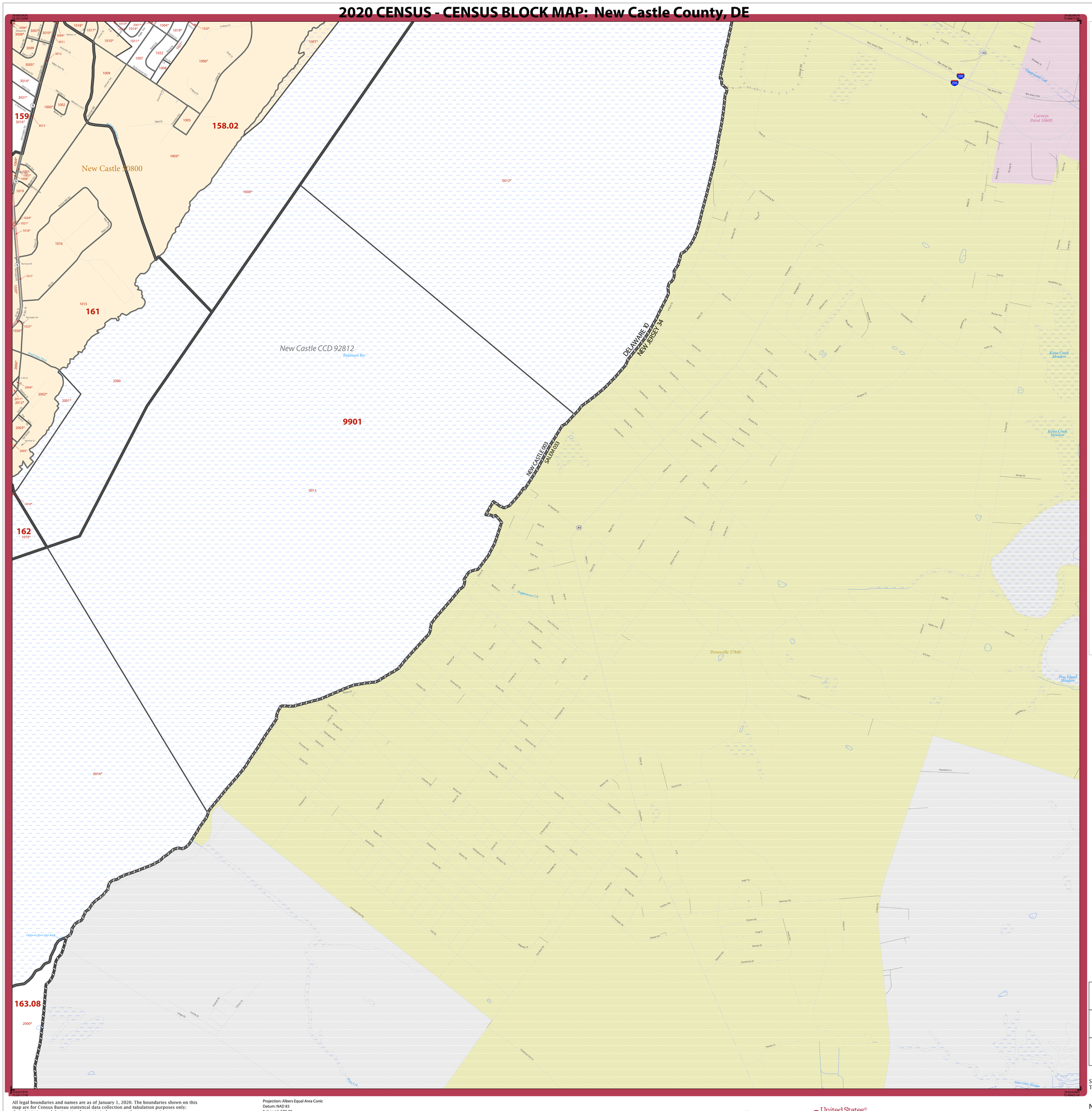

LEGEND

SYMBOL DESCRIPTION	SYMBOL	LABEL STYLE
International or State Water Limit		CANADA
Federal American Indian Reservation		L'ANSE RESVN 1880
Off-Reservation Trust Land or Hawaiian Home Land		T1880
Oklahoma Tribal Statistical Area, Alaska Native Village Statistical Area, or Tribal Designated Statistical Area		*KAW OTSA 5690*
American Indian Tribal Subdivision		EAGLE NEST DIST 200
State American Indian Reservation		Tama Resvn 9400
State Designated Tribal Statistical Area		*Lumbee SDTSA 9815*
Alaska Native Regional Corporation		***NANA ANRC 52120***
State (or statistically equivalent entity)		NEW YORK 36
County (or statistically equivalent entity)		MONTGOMERY 031
Minor Civil Division (MCD) [1]		Bristol town 07485
Census County Division (CCD), Census Subarea (CSA), or Unorganized Territory (UT)		*Hanna CCD 91650*
Consolidated City		MILFORD 47500
Incorporated Place [1,2]		Davis 18100
Census Designated Place (CDP) [2]		*Incline Village 35100*
Census Tract [3]		**33.07**
Census Block [4]		3012

DESCRIPTION	SYMBOL	DESCRIPTION	SYMBOL
Interstate	5	Geographic Offset or Corridor	
U.S. Highway	27	Water Body	Pleasant Lake
State Highway	4	Swamp, Marsh, Gravel Pit, or Quarry	Okefenokee Swamp
Other Road	Russell St	Glacier	Bering Glacier
Cul-de-sac		Military	Fort Belvoir
Circle		National or State Park, Forest, or Recreation Area	Yosemite Natl Pk
4WD Trail, Stairway, Alley, Walkway, or Ferry		College or University	Brown Univ
Railroad	Southern Rlf	Prison or Juvenile Detention Center	Baxter County Jail
Pipeline or Power Line		Airport, Airfield, or Helicopter Landing Pad	Oxnard Arpt
Ridge or Fence		Selected Mountain Peaks	Mt Shasta
Perennial Stream	Tumbling Cr		
Intermittent Stream	Piney Cr		
Island Name	DEER IS		
Nonvisible Boundary or Feature Not Elsewhere Classified			
Inset Area	A	Outside Subject Area	

Where international, state, county, and/or MCD/CCD boundaries coincide, the map shows the boundary symbol for only the highest-ranking of these boundaries. Where American Indian reservation and American Indian tribal subdivision boundaries coincide, the map shows only the American Indian reservation boundaries. Where Oklahoma tribal statistical area boundaries and American Indian tribal subdivision boundaries coincide, the map shows only the Oklahoma tribal statistical area boundaries.

Geographic area names are followed by either their FIPS or census code.

1 A '*' following an MCD name denotes a false MCD. A '*' following a place name indicates that a false MCD exists that is coextensive with the place and has the same name and FIPS code as the place; the false MCD label is not shown.

2 Place label color corresponds to the place fill color.

3 Census tracts are identified by an up to four-digit integer number and may have an optional two-digit suffix; for example 23 or 1457.02. The census tract codes consist of six digits with an implied decimal between the fourth and fifth digit corresponding to the basic census tract number, but with leading zeros, and trailing zeros for census tracts without a suffix. The tract number examples above would have codes of 002300 and 145702, respectively.

4 A '*' following a block number indicates that the block number is repeated elsewhere in the block.

Due to space limitations, some areas and features such as water bodies, colleges, prisons, and roads may not be labeled.

Key to Adjacent Sheets

12	13	
16	17	
20	21	

Sheet Location within Entity

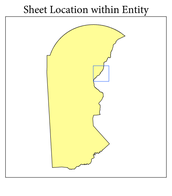

Sheet 17 of 40 PARENT sheets
Total Sheets: 45 (Index 1; Parent 40; Inset 4)

NAME: New Castle County (003)
ENTITY TYPE: County or statistically equivalent entity
ST: Delaware (10)

All legal boundaries and names are as of January 1, 2020. The boundaries shown on this map are for Census Bureau statistical data collection and tabulation purposes only; their depiction and designation for statistical purposes does not constitute a determination of jurisdictional authority or rights of ownership or entitlement.

Geographic Vintage: 2020 Census (reference date: January 1, 2020)
Data Source: U.S. Census Bureau's MAF/TIGER database (TAB20)
Map Created by: Geography Division: April 12, 2021

U.S. DEPARTMENT OF COMMERCE U.S. Census Bureau

Projection: Albers Equal Area Conic
Datum: NAD 83
Spheroid: GRS 80
1st Standard Parallel: 38 40 56
2nd Standard Parallel: 39 36 27
Central Meridian: -75 23 12
Latitude of Projection's Origin: 38 27 03
False Easting: 0
False Northing: 0

0 0.2 0.4 0.6 0.8 1 Kilometers
0 0.1 0.2 0.3 0.4 0.5 Miles
SCALE 1:9,000

N W E S

United States Census 2020

Geographic Unit (GU) Block Map Series
2020 CENSUS BLOCK MAP (PARENT) - Sheet ID: 253110003017

2020 CENSUS - CENSUS BLOCK MAP: New Castle County, DE

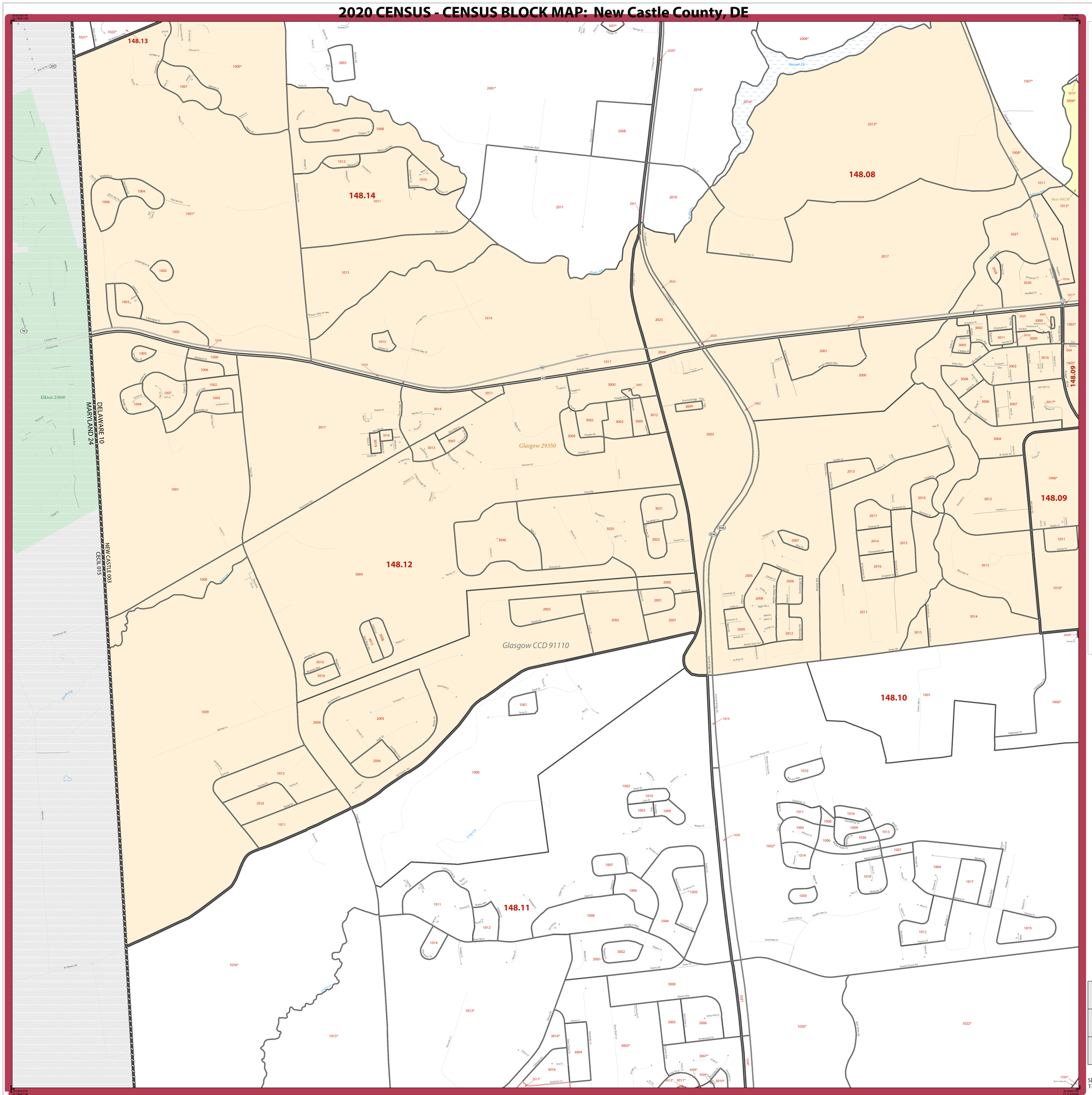

LEGEND

SYMBOL DESCRIPTION	SYMBOL	LABEL STYLE
International or State Water Limit		CANADA
Federal American Indian Reservation		L'ANSE RESVN 1880
Off-Reservation Trust Land or Hawaiian Home Land		T1880
Oklahoma Tribal Statistical Area, Alaska Native Village Statistical Area, or Tribal Designated Statistical Area		KAW OTSA 5690
American Indian Tribal Subdivision		EAGLE NEST DIST 200
State American Indian Reservation		Tama Resvn 9400
State Designated Tribal Statistical Area		Lumbee SDTSA 9815
Alaska Native Regional Corporation		NANA ANRC 52120
State (or statistically equivalent entity)		NEW YORK 36
County (or statistically equivalent entity)		MONTGOMERY 031
Minor Civil Division (MCD) [1]		Bristol town 07485
Census County Division (CCD), Census Subarea (CSA), or Unorganized Territory (UT)		Hanna CCD 91650
Consolidated City		MILFORD 47500
Incorporated Place [1,2]		Davis 18100
Census Designated Place (CDP) [2]		Incline Village 35100
Census Tract [3]		33.07
Census Block [4]		3012

DESCRIPTION	SYMBOL	DESCRIPTION	SYMBOL
Interstate	5	Geographic Offset or Corridor	
U.S. Highway	2	Water Body	Pleasant Lake
State Highway	4	Swamp, Marsh, Gravel Pit, or Quarry	Okefenokee Swamp
Other Road	Russell St	Glacier	Bering Glacier
Cul-de-sac		Military	Fort Belvoir
Circle		National or State Park, Forest, or Recreation Area	Yosemite Natl Pk
4WD Trail, Stairway, Alley, Walkway, or Ferry		College or University	Brown Univ
Railroad	Southern Rlt	Prison or Juvenile Detention Center	Baxter County Jail
Pipeline or Power Line		Airport, Airfield, or Helicopter Landing Pad	Oxnard Arpt
Ridge or Fence		Selected Mountain Peaks	Mt Shasta
Perennial Stream	Tumbling Cr		
Intermittent Stream	Piney Cr		
Island Name	DEER IS		
Nonvisible Boundary or Feature Not Elsewhere Classified			
Inset Area	A	Outside Subject Area	

Where international, state, county, and/or MCD/CCD boundaries coincide, the map shows the boundary symbol for only the highest-ranking of these boundaries. Where American Indian reservation and American Indian tribal subdivision boundaries coincide, the map shows only the American Indian reservation boundaries. Where Oklahoma tribal statistical area boundaries and American Indian tribal subdivision boundaries coincide, the map shows only the Oklahoma tribal statistical area boundaries.

Geographic area names are followed by either their FIPS or census code.

1 A '*' following an MCD name denotes a false MCD. A '*' following a place name indicates that a false MCD exists that is coextensive with the place and has the same name and FIPS code as the place; the false MCD label is not shown.

2 Place label color corresponds to the place fill color.

3 Census tracts are identified by an up to four-digit integer number and may have an optional two-digit suffix; for example 23 or 1457.02. The census tract codes consist of six digits with an implied decimal between the fourth and fifth digit corresponding to the basic census tract number, but with leading zeros, and trailing zeros for census tracts without a suffix. The tract number examples above would have codes of 002300 and 145702, respectively.

4 A '*' following a block number indicates that the block number is repeated elsewhere in the block.

Due to space limitations, some areas and features such as water bodies, colleges, prisons, and roads may not be labeled.

Key to Adjacent Sheets

	14	15
	18	19
	22	23

Sheet Location within Entity

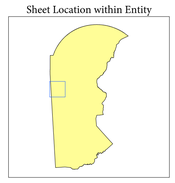

Sheet 18 of 40 PARENT sheets
Total Sheets: 45 (Index 1; Parent 40; Inset 4)

NAME: New Castle County (003)
ENTITY TYPE: County or statistically equivalent entity
ST: Delaware (10)

Geographic Unit (GU) Block Map Series
2020 CENSUS BLOCK MAP (PARENT) - Sheet ID: 253110003018

All legal boundaries and names are as of January 1, 2020. The boundaries shown on this map are for Census Bureau statistical data collection and tabulation purposes only; their depiction and designation for statistical purposes does not constitute a determination of jurisdictional authority or rights of ownership or entitlement.

Geographic Vintage: 2020 Census (reference date: January 1, 2020)
Data Source: U.S. Census Bureau's MAF/TIGER database (TAB20)
Map Created by Geography Division: April 12, 2021

U.S. DEPARTMENT OF COMMERCE U.S. Census Bureau

Projection: Albers Equal Area Conic
Datum: NAD 83
Spheroid: GRS 80
1st Standard Parallel: 38 40 56
2nd Standard Parallel: 39 36 27
Central Meridian: -75 23 12
Latitude of Projection's Origin: 38 27 03
False Easting: 0
False Northing: 0

0 0.2 0.4 0.6 0.8 1 Kilometers
0 0.1 0.2 0.3 0.4 0.5 Miles
SCALE 1:9,000

N W E S

United States Census 2020

2020 CENSUS - CENSUS BLOCK MAP: New Castle County, DE

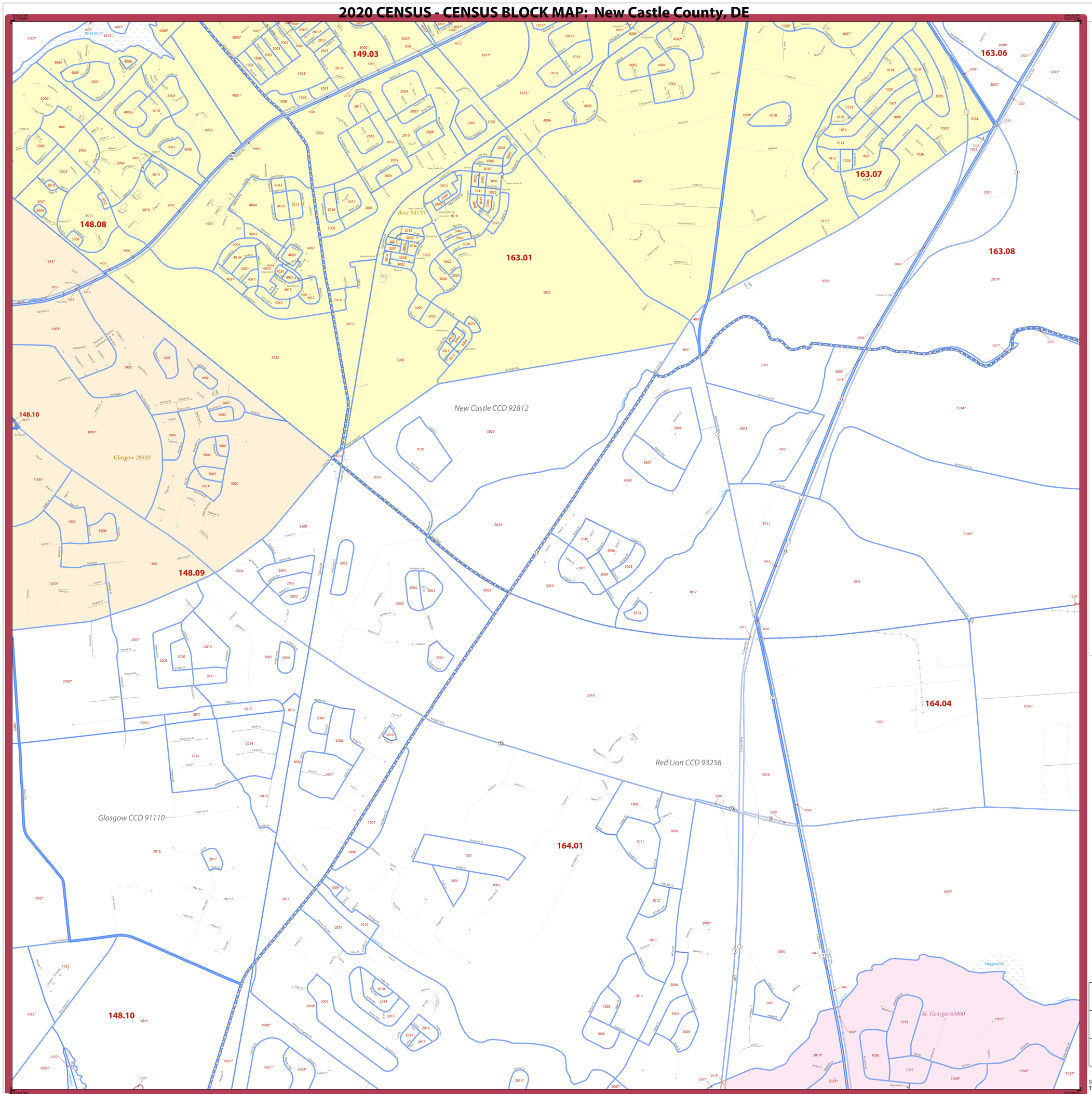

LEGEND

SYMBOL DESCRIPTION	SYMBOL	LABEL STYLE
International or State Water Limit		CANADA
Federal American Indian Reservation		L'ANSE RESVN 1880
Off-Reservation Trust Land or Hawaiian Home Land		T1880
Oklahoma Tribal Statistical Area, Alaska Native Village Statistical Area, or Tribal Designated Statistical Area		KAW OTSA 5690
American Indian Tribal Subdivision		EAGLE NEST DIST 200
State American Indian Reservation		Tama Resvn 9400
State Designated Tribal Statistical Area		Lumbee SDTSA 9815
Alaska Native Regional Corporation		NANA ANRC 52120
State (or statistically equivalent entity)		NEW YORK 36
County (or statistically equivalent entity)		MONTGOMERY 031
Minor Civil Division (MCD) [1]		Bristol town 07485
Census County Division (CCD), Census Subarea (CSA), or Unorganized Territory (UT)		Hanna CCD 91650
Consolidated City		MILFORD 47500
Incorporated Place [1,2]		Davis 18100
Census Designated Place (CDP) [2]		Incline Village 35100
Census Tract [3]		33.07
Census Block [4]		3012

DESCRIPTION	SYMBOL	DESCRIPTION	SYMBOL
Interstate	5	Geographic Offset or Corridor	
U.S. Highway	27	Water Body	Pleasant Lake
State Highway	4	Swamp, Marsh, Gravel Pit, or Quarry	Okefenokee Swamp
Other Road	Russell St	Glacier	Bering Glacier
Cul-de-sac		Military	Fort Belvoir
Circle		National or State Park, Forest, or Recreation Area	Yosemite Natl Pk
4WD Trail, Stairway, Alley, Walkway, or Ferry		College or University	Brown Univ
Railroad	Southern Rlt	Prison or Juvenile Detention Center	Baxter County Jail
Pipeline or Power Line		Airport, Airfield, or Helicopter Landing Pad	Oxnard Arpt
Ridge or Fence		Selected Mountain Peaks	Mt Shasta
Perennial Stream	Tumbling Cr		
Intermittent Stream	Piney Cr		
Island Name	DEER IS		
Nonvisible Boundary or Feature Not Elsewhere Classified			
Inset Area	A	Outside Subject Area	

Where international, state, county, and/or MCD/CCD boundaries coincide, the map shows the boundary symbol for only the highest-ranking of these boundaries. Where American Indian reservation and American Indian tribal subdivision boundaries coincide, the map shows only the American Indian reservation boundaries. Where Oklahoma tribal statistical area boundaries and American Indian tribal subdivision boundaries coincide, the map shows only the Oklahoma tribal statistical area boundaries.

Geographic area names are followed by either their FIPS or census code.

1 A '*' following an MCD name denotes a false MCD. A '*' following a place name indicates that a false MCD exists that is coextensive with the place and has the same name and FIPS code as the place; the false MCD label is not shown.

2 Place label color corresponds to the place fill color.

3 Census tracts are identified by an up to four-digit integer number and may have an optional two-digit suffix; for example 23 or 1457.02. The census tract codes consist of six digits with an implied decimal between the fourth and fifth digit corresponding to the basic census tract number, but with leading zeros, and trailing zeros for census tracts without a suffix. The tract number examples above would have codes of 002300 and 145702, respectively.

4 A '*' following a block number indicates that the block number is repeated elsewhere in the block.

Due to space limitations, some areas and features such as water bodies, colleges, prisons, and roads may not be labeled.

Key to Adjacent Sheets

14	15	16
18	19	20
22	23	24

Sheet Location within Entity

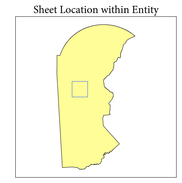

Sheet 19 of 40 PARENT sheets
Total Sheets: 45 (Index 1; Parent 40; Inset 4)

NAME: New Castle County (003)
ENTITY TYPE: County or statistically equivalent entity
ST: Delaware (10)

All legal boundaries and names are as of January 1, 2020. The boundaries shown on this map are for Census Bureau statistical data collection and tabulation purposes only; their depiction and designation for statistical purposes does not constitute a determination of jurisdictional authority or rights of ownership or entitlement.

Geographic Vintage: 2020 Census (reference date: January 1, 2020)
Data Source: U.S. Census Bureau's MAF/TIGER database (TAB20)
Map Created by Geography Division: April 12, 2021

U.S. DEPARTMENT OF COMMERCE U.S. Census Bureau

Projection: Albers Equal Area Conic
Datum: NAD 83
Spheroid: GRS 80
1st Standard Parallel: 38 40 56
2nd Standard Parallel: 39 36 27
Central Meridian: -75 23 12
Latitude of Projection's Origin: 38 27 03
False Easting: 0
False Northing: 0

0 0.2 0.4 0.6 0.8 1 Kilometers
0 0.1 0.2 0.3 0.4 0.5 Miles
SCALE 1:9,000

N W E S

United States Census 2020

Geographic Unit (GU) Block Map Series
2020 CENSUS BLOCK MAP (PARENT) - Sheet ID: 2531100003019

2020 CENSUS - CENSUS BLOCK MAP: New Castle County, DE

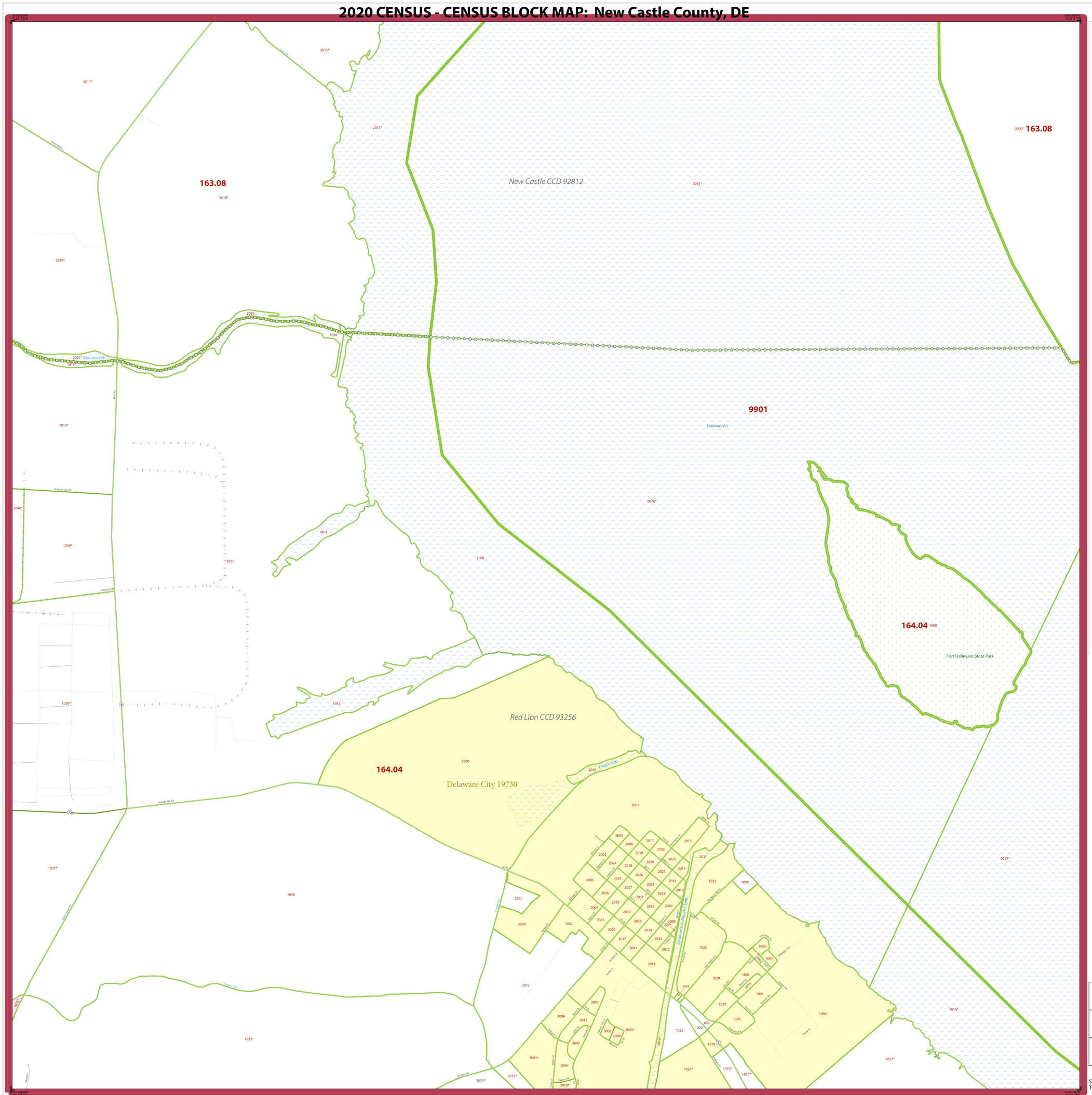

LEGEND

SYMBOL DESCRIPTION	SYMBOL	LABEL STYLE
International or State Water Limit		CANADA
Federal American Indian Reservation		L'ANSE RESVN 1880
Off-Reservation Trust Land or Hawaiian Home Land		T1880
Oklahoma Tribal Statistical Area, Alaska Native Village Statistical Area, or Tribal Designated Statistical Area		*KAW OTSA 5690*
American Indian Tribal Subdivision		EAGLE NEST DIST 200
State American Indian Reservation		Tama Resvn 9400
State Designated Tribal Statistical Area		*Lumbee SDTSA 9815*
Alaska Native Regional Corporation		***NANA ANRC 52120***
State (or statistically equivalent entity)		NEW YORK 36
County (or statistically equivalent entity)		MONTGOMERY 031
Minor Civil Division (MCD) [1]		Bristol town 07485
Census County Division (CCD), Census Subarea (CSA), or Unorganized Territory (UT)		*Hanna CCD 91650*
Consolidated City		MILFORD 47500
Incorporated Place [1,2]		Davis 18100
Census Designated Place (CDP) [2]		*Incline Village 35100*
Census Tract [3]		**33.07**
Census Block [4]		3012

DESCRIPTION	SYMBOL	DESCRIPTION	SYMBOL
Interstate	5	Geographic Offset or Corridor	
U.S. Highway	27	Water Body	Pleasant Lake
State Highway	4	Swamp, Marsh, Gravel Pit, or Quarry	Okefenokee Swamp
Other Road	Russell St	Glacier	Bering Glacier
Cul-de-sac		Military	Fort Belvoir
Circle		National or State Park, Forest, or Recreation Area	Yosemite Natl Pk
4WD Trail, Stairway, Alley, Walkway, or Ferry		College or University	Brown Univ
Railroad	Southern RR	Prison or Juvenile Detention Center	Baxter County Jail
Pipeline or Power Line		Airport, Airfield, or Helicopter Landing Pad	Oxnard Arpt
Ridge or Fence		Selected Mountain Peaks	Mt Shasta
Perennial Stream	Tumbling Cr	Inset Area	A
Intermittent Stream	Piney Cr	Outside Subject Area	
Island Name	DEER IS		
Nonvisible Boundary or Feature Not Elsewhere Classified			

Where international, state, county, and/or MCD/CCD boundaries coincide, the map shows the boundary symbol for only the highest-ranking of these boundaries. Where American Indian reservation and American Indian tribal subdivision boundaries coincide, the map shows only the American Indian reservation boundaries. Where Oklahoma tribal statistical area boundaries and American Indian tribal subdivision boundaries coincide, the map shows only the Oklahoma tribal statistical area boundaries.

Geographic area names are followed by either their FIPS or census code.

1 A '*' following an MCD name denotes a false MCD. A '*' following a place name indicates that a false MCD exists that is coextensive with the place and has the same name and FIPS code as the place; the false MCD label is not shown.

2 Place label color corresponds to the place fill color.

3 Census tracts are identified by an up to four-digit integer number and may have an optional two-digit suffix; for example 23 or 1457.02. The census tract codes consist of six digits with an implied decimal between the fourth and fifth digit corresponding to the basic census tract number, but with leading zeros, and trailing zeros for census tracts without a suffix. The tract number examples above would have codes of 002300 and 145702, respectively.

4 A '*' following a block number indicates that the block number is repeated elsewhere in the block.

Due to space limitations, some areas and features such as water bodies, colleges, prisons, and roads may not be labeled.

Key to Adjacent Sheets

15	16	17
19	20	21
23	24	25

Sheet Location within Entity

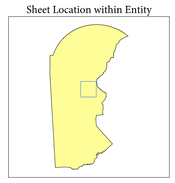

Sheet 20 of 40 PARENT sheets
Total Sheets: 45 (Index 1; Parent 40; Inset 4)

NAME: New Castle County (003)
ENTITY TYPE: County or statistically equivalent entity
ST: Delaware (10)

Geographic Unit (GU) Block Map Series
2020 CENSUS BLOCK MAP (PARENT) - Sheet ID: 2531100003020

All legal boundaries and names are as of January 1, 2020. The boundaries shown on this map are for Census Bureau statistical data collection and tabulation purposes only; their depiction and designation for statistical purposes does not constitute a determination of jurisdictional authority or rights of ownership or entitlement.

Geographic Vintage: 2020 Census (reference date: January 1, 2020)
Data Source: U.S. Census Bureau's MAF/TIGER database (TAB20)
Map Created by Geography Division: April 12, 2021

U.S. DEPARTMENT OF COMMERCE U.S. Census Bureau

Projection: Albers Equal Area Conic
Datum: NAD 83
Spheroid: GRS 80
1st Standard Parallel: 38 40 56
2nd Standard Parallel: 39 36 27
Central Meridian: -75 23 12
Latitude of Projection's Origin: 38 27 03
False Easting: 0
False Northing: 0

0 0.2 0.4 0.6 0.8 1 Kilometers
0 0.1 0.2 0.3 0.4 0.5 Miles
SCALE 1:9,000

N W E S

United States® Census 2020

2020 CENSUS - CENSUS BLOCK MAP: New Castle County, DE

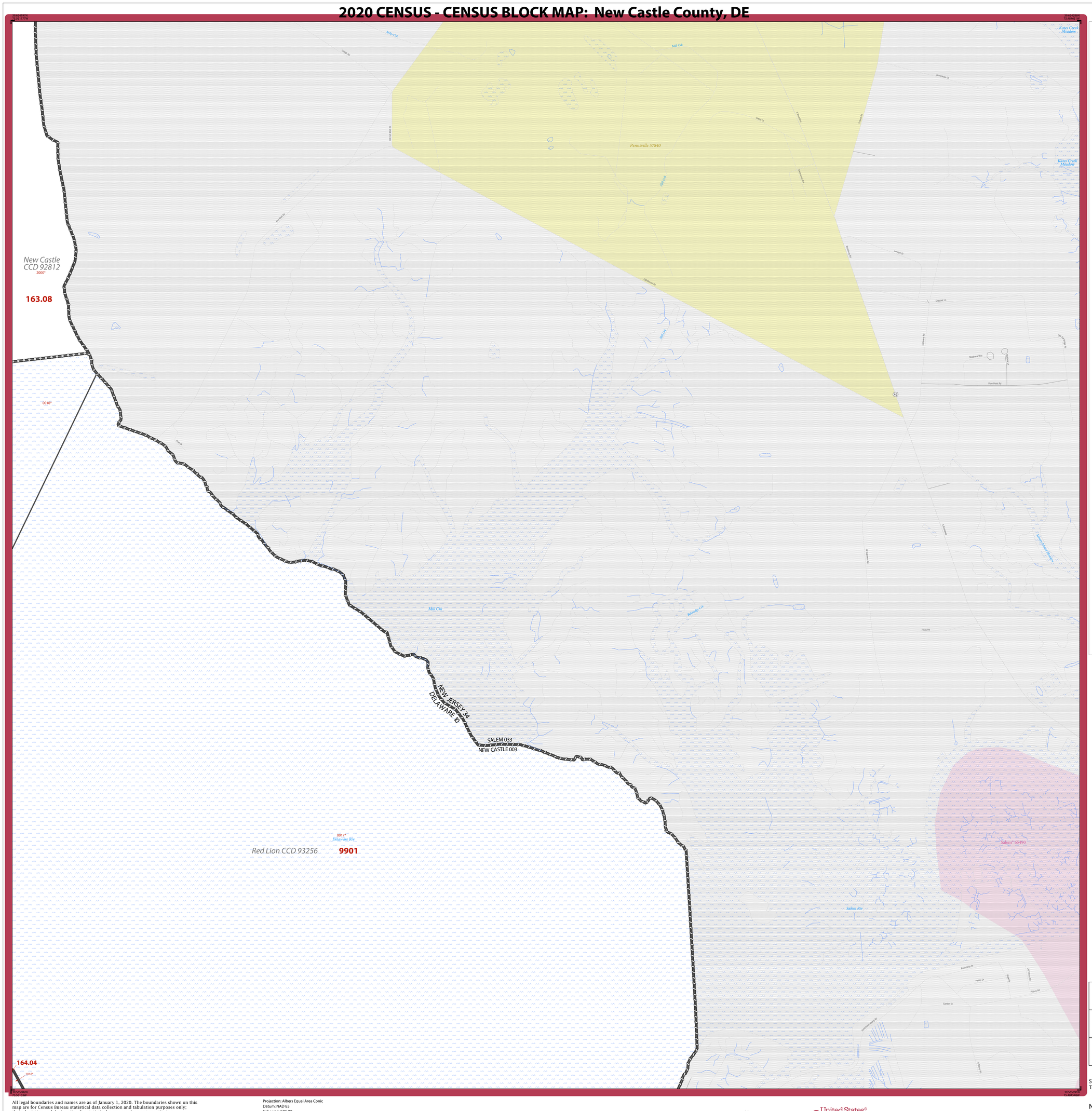

LEGEND

SYMBOL DESCRIPTION	SYMBOL	LABEL STYLE
International or State Water Limit		CANADA
Federal American Indian Reservation		L'ANSE RESVN 1880
Off-Reservation Trust Land or Hawaiian Home Land		T1880
Oklahoma Tribal Statistical Area, Alaska Native Village Statistical Area, or Tribal Designated Statistical Area		KAW OTSA 5690
American Indian Tribal Subdivision		EAGLE NEST DIST 200
State American Indian Reservation		Tama Resvn 9400
State Designated Tribal Statistical Area		Lumbee SDTSA 9815
Alaska Native Regional Corporation		NANA ANRC 52120
State (or statistically equivalent entity)		NEW YORK 36
County (or statistically equivalent entity)		MONTGOMERY 031
Minor Civil Division (MCD) [1]		Bristol town 07485
Census County Division (CCD), Census Subarea (CSA), or Unorganized Territory (UT)		Hanna CCD 91650
Consolidated City		MILFORD 47500
Incorporated Place [1,2]		Davis 18100
Census Designated Place (CDP) [2]		Incline Village 35100
Census Tract [3]		33.07
Census Block [4]		3012

DESCRIPTION	SYMBOL	DESCRIPTION	SYMBOL
Interstate	5	Geographic Offset or Corridor	
U.S. Highway	27	Water Body	Pleasant Lake
State Highway	4	Swamp, Marsh, Gravel Pit, or Quarry	Okefenokee Swamp
Other Road	Russell St	Glacier	Bering Glacier
Cul-de-sac		Military	Fort Belvoir
Circle		National or State Park, Forest, or Recreation Area	Yosemite Natl Pk
4WD Trail, Stairway, Alley, Walkway, or Ferry		College or University	Brown Univ
Railroad	Southern RR	Prison or Juvenile Detention Center	Baxter County Jail
Pipeline or Power Line		Airport, Airfield, or Helicopter Landing Pad	Oxnard Arpt
Ridge or Fence		Selected Mountain Peaks	Mt Shasta
Perennial Stream	Tumbling Cr		
Intermittent Stream	Piney Cr		
Island Name	DEER IS		
Nonvisible Boundary or Feature Not Elsewhere Classified			
Inset Area	A	Outside Subject Area	

Where international, state, county, and/or MCD/CCD boundaries coincide, the map shows the boundary symbol for only the highest-ranking of these boundaries. Where American Indian reservation and American Indian tribal subdivision boundaries coincide, the map shows only the American Indian reservation boundaries. Where Oklahoma tribal statistical area boundaries and American Indian tribal subdivision boundaries coincide, the map shows only the Oklahoma tribal statistical area boundaries.

Geographic area names are followed by either their FIPS or census code.

1 A '*' following an MCD name denotes a false MCD. A '*' following a place name indicates that a false MCD exists that is coextensive with the place and has the same name and FIPS code as the place; the false MCD label is not shown.

2 Place label color corresponds to the place fill color.

3 Census tracts are identified by an up to four-digit integer number and may have an optional two-digit suffix; for example 23 or 1457.02. The census tract codes consist of six digits with an implied decimal between the fourth and fifth digit corresponding to the basic census tract number, but with leading zeros, and trailing zeros for census tracts without a suffix. The tract number examples above would have codes of 002300 and 145702, respectively.

4 A '*' following a block number indicates that the block number is repeated elsewhere in the block.

Due to space limitations, some areas and features such as water bodies, colleges, prisons, and roads may not be labeled.

Key to Adjacent Sheets

16	17	
20	21	
24	25	

Sheet Location within Entity

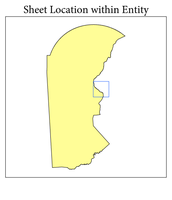

Sheet 21 of 40 PARENT sheets
Total Sheets: 45 (Index 1; Parent 40; Inset 4)

NAME: New Castle County (003)
ENTITY TYPE: County or statistically equivalent entity
ST: Delaware (10)

All legal boundaries and names are as of January 1, 2020. The boundaries shown on this map are for Census Bureau statistical data collection and tabulation purposes only; their depiction and designation for statistical purposes does not constitute a determination of jurisdictional authority or rights of ownership or entitlement.

Geographic Vintage: 2020 Census (reference date: January 1, 2020)
Data Source: U.S. Census Bureau's MAF/TIGER database (TAB20)
Map Created by Geography Division: April 12, 2021

U.S. DEPARTMENT OF COMMERCE U.S. Census Bureau

Projection: Albers Equal Area Conic
Datum: NAD 83
Spheroid: GRS 80
1st Standard Parallel: 38 40 56
2nd Standard Parallel: 39 36 27
Central Meridian: -75 23 12
Latitude of Projection's Origin: 38 27 03
False Easting: 0
False Northing: 0

0 0.2 0.4 0.6 0.8 1 Kilometers
0 0.1 0.2 0.3 0.4 0.5 Miles
SCALE 1:9,000

N W E S

United States Census 2020

Geographic Unit (GU) Block Map Series
2020 CENSUS BLOCK MAP (PARENT) - Sheet ID: 2531100003021

2020 CENSUS - CENSUS BLOCK MAP: New Castle County, DE

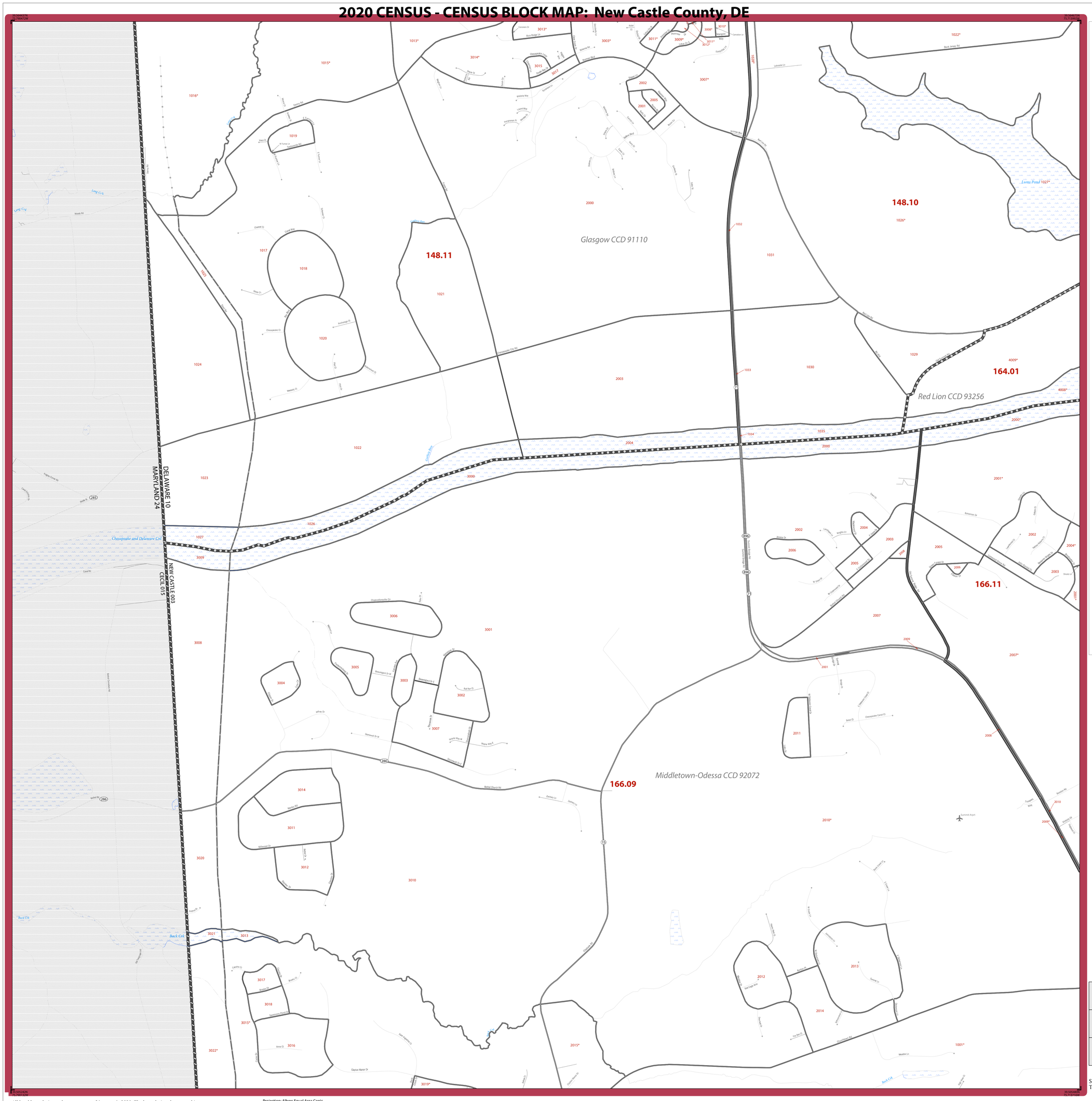

LEGEND

SYMBOL DESCRIPTION	SYMBOL	LABEL STYLE
International or State Water Limit		CANADA
Federal American Indian Reservation		L'ANSE RESVN 1880
Off-Reservation Trust Land or Hawaiian Home Land		T1880
Oklahoma Tribal Statistical Area, Alaska Native Village Statistical Area, or Tribal Designated Statistical Area		*KAW OTSA 5690*
American Indian Tribal Subdivision		EAGLE NEST DIST 200
State American Indian Reservation		Tama Resvn 9400
State Designated Tribal Statistical Area		*Lumbee SDTSA 9815*
Alaska Native Regional Corporation		***NANA ANRC 52120***
State (or statistically equivalent entity)		NEW YORK 36
County (or statistically equivalent entity)		MONTGOMERY 031
Minor Civil Division (MCD) [1]		Bristol town 07485
Census County Division (CCD), Census Subarea (CSA), or Unorganized Territory (UT)		*Hanna CCD 91650*
Consolidated City		MILFORD 47500
Incorporated Place [1,2]		Davis 18100
Census Designated Place (CDP) [2]		*Incline Village 35100*
Census Tract [3]		**33.07**
Census Block [4]		3012

DESCRIPTION	SYMBOL	DESCRIPTION	SYMBOL
Interstate	5	Geographic Offset or Corridor	
U.S. Highway	27	Water Body	Pleasant Lake
State Highway	4	Swamp, Marsh, Gravel Pit, or Quarry	Chickahoke Swamp
Other Road	Russell St	Glacier	Bering Glacier
Cul-de-sac		Military	Fort Belvoir
Circle		National or State Park, Forest, or Recreation Area	Yosemite Natl Pk
4WD Trail, Stairway, Alley, Walkway, or Ferry		College or University	Brown Univ
Railroad	Southern Rlt	Prison or Juvenile Detention Center	Baxter County Jail
Pipeline or Power Line		Airport, Airfield, or Helicopter Landing Pad	Oxnard Arpt
Ridge or Fence		Selected Mountain Peaks	Mt Shasta
Perennial Stream	Tumbling Cr		
Intermittent Stream	Piney Cr		
Island Name	DEER IS		
Nonvisible Boundary or Feature Not Elsewhere Classified			
Inset Area	A	Outside Subject Area	

Where international, state, county, and/or MCD/CCD boundaries coincide, the map shows the boundary symbol for only the highest-ranking of these boundaries. Where American Indian reservation and American Indian tribal subdivision boundaries coincide, the map shows only the American Indian reservation boundaries. Where Oklahoma tribal statistical area boundaries and American Indian tribal subdivision boundaries coincide, the map shows only the Oklahoma tribal statistical area boundaries.

Geographic area names are followed by either their FIPS or census code.

1 A '*' following an MCD name denotes a false MCD. A '*' following a place name indicates that a false MCD exists that is coextensive with the place and has the same name and FIPS code as the place; the false MCD label is not shown.

2 Place label color corresponds to the place fill color.

3 Census tracts are identified by an up to four-digit integer number and may have an optional two-digit suffix; for example 23 or 1457.02. The census tract codes consist of six digits with an implied decimal between the fourth and fifth digit corresponding to the basic census tract number, but with leading zeros, and trailing zeros for census tracts without a suffix. The tract number examples above would have codes of 002300 and 145702, respectively.

4 A '*' following a block number indicates that the block number is repeated elsewhere in the block.

Due to space limitations, some areas and features such as water bodies, colleges, prisons, and roads may not be labeled.

Key to Adjacent Sheets

	18	19
	22	23
	26	27

Sheet Location within Entity

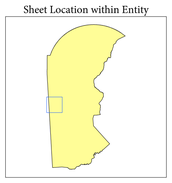

Sheet 22 of 40 PARENT sheets
Total Sheets: 45 (Index 1; Parent 40; Inset 4)

NAME: New Castle County (003)
ENTITY TYPE: County or statistically equivalent entity
ST: Delaware (10)

All legal boundaries and names are as of January 1, 2020. The boundaries shown on this map are for Census Bureau statistical data collection and tabulation purposes only; their depiction and designation for statistical purposes does not constitute a determination of jurisdictional authority or rights of ownership or entitlement.

Geographic Vintage: 2020 Census (reference date: January 1, 2020)
Data Source: U.S. Census Bureau's MAF/TIGER database (TAB20)
Map Created by Geography Division: April 12, 2021

U.S. DEPARTMENT OF COMMERCE U.S. Census Bureau

Projection: Albers Equal Area Conic
Datum: NAD 83
Spheroid: GRS 80
1st Standard Parallel: 38 40 56
2nd Standard Parallel: 39 36 27
Central Meridian: -75 23 12
Latitude of Projection's Origin: 38 27 03
False Easting: 0
False Northing: 0

0 0.2 0.4 0.6 0.8 1 Kilometers
0 0.1 0.2 0.3 0.4 0.5 Miles
SCALE 1:9,000

N W E S

United States Census 2020

Geographic Unit (GU) Block Map Series
2020 CENSUS BLOCK MAP (PARENT) - Sheet ID: 2531100032022

2020 CENSUS - CENSUS BLOCK MAP: New Castle County, DE

LEGEND

SYMBOL DESCRIPTION	SYMBOL	LABEL STYLE
International or State Water Limit		CANADA
Federal American Indian Reservation		L'ANSE RESVN 1880
Off-Reservation Trust Land or Hawaiian Home Land		T1880
Oklahoma Tribal Statistical Area, Alaska Native Village Statistical Area, or Tribal Designated Statistical Area		KAW OTSA 5690
American Indian Tribal Subdivision		EAGLE NEST DIST 200
State American Indian Reservation		Tama Resvn 9400
State Designated Tribal Statistical Area		Lumbee SDTSA 9815
Alaska Native Regional Corporation		NANA ANRC 52120
State (or statistically equivalent entity)		NEW YORK 36
County (or statistically equivalent entity)		MONTGOMERY 031
Minor Civil Division (MCD) [1]		Bristol town 07485
Census County Division (CCD), Census Subarea (CSA), or Unorganized Territory (UT)		Hanna CCD 91650
Consolidated City		MILFORD 47500
Incorporated Place [1,2]		Davis 18100
Census Designated Place (CDP) [2]		Incline Village 35100
Census Tract [3]		33.07
Census Block [4]		3012

DESCRIPTION	SYMBOL	DESCRIPTION	SYMBOL
Interstate	5	Geographic Offset or Corridor	
U.S. Highway	27	Water Body	Pleasant Lake
State Highway	4	Swamp, Marsh, Gravel Pit, or Quarry	Okefenokee Swamp
Other Road	Russell St	Glacier	Bering Glacier
Cul-de-sac		Military	Fort Belvoir
Circle		National or State Park, Forest, or Recreation Area	Yosemite Natl Pk
4WD Trail, Stairway, Alley, Walkway, or Ferry		College or University	Brown Univ
Railroad	Southern Rlf	Prison or Juvenile Detention Center	Baxter County Jail
Pipeline or Power Line		Airport, Airfield, or Helicopter Landing Pad	Oxnard Arpt
Ridge or Fence		Selected Mountain Peaks	Mt Shasta
Perennial Stream	Tumbling Cr		
Intermittent Stream	Piney Cr		
Island Name	DEER IS		
Nonvisible Boundary or Feature Not Elsewhere Classified			
Inset Area	A	Outside Subject Area	

Where international, state, county, and/or MCD/CCD boundaries coincide, the map shows the boundary symbol for only the highest-ranking of these boundaries. Where American Indian reservation and American Indian tribal subdivision boundaries coincide, the map shows only the American Indian reservation boundaries. Where Oklahoma tribal statistical area boundaries and American Indian tribal subdivision boundaries coincide, the map shows only the Oklahoma tribal statistical area boundaries.

Geographic area names are followed by either their FIPS or census code.

1 A '*' following an MCD name denotes a false MCD. A '*' following a place name indicates that a false MCD exists that is coextensive with the place and has the same name and FIPS code as the place; the false MCD label is not shown.

2 Place label color corresponds to the place fill color.

3 Census tracts are identified by an up to four-digit integer number and may have an optional two-digit suffix; for example 23 or 1457.02. The census tract codes consist of six digits with an implied decimal between the fourth and fifth digit corresponding to the basic census tract number, but with leading zeros, and trailing zeros for census tracts without a suffix. The tract number examples above would have codes of 002300 and 145702, respectively.

4 A '*' following a block number indicates that the block number is repeated elsewhere in the block.

Due to space limitations, some areas and features such as water bodies, colleges, prisons, and roads may not be labeled.

Key to Adjacent Sheets

18	19	20
22	23	24
26	27	28

Sheet Location within Entity

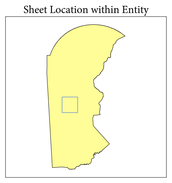

Sheet 23 of 40 PARENT sheets
Total Sheets: 45 (Index 1; Parent 40; Inset 4)

NAME: New Castle County (003)
ENTITY TYPE: County or statistically equivalent entity
ST: Delaware (10)

All legal boundaries and names are as of January 1, 2020. The boundaries shown on this map are for Census Bureau statistical data collection and tabulation purposes only; their depiction and designation for statistical purposes does not constitute a determination of jurisdictional authority or rights of ownership or entitlement.

Geographic Vintage: 2020 Census (reference date: January 1, 2020)
Data Source: U.S. Census Bureau's MAF/TIGER database (TAB20)
Map Created by Geography Division: April 12, 2021

U.S. DEPARTMENT OF COMMERCE U.S. Census Bureau

Projection: Albers Equal Area Conic
Datum: NAD 83
Spheroid: GRS 80
1st Standard Parallel: 38 40 56
2nd Standard Parallel: 39 36 27
Central Meridian: -75 23 12
Latitude of Projection's Origin: 38 27 03
False Easting: 0
False Northing: 0

0 0.2 0.4 0.6 0.8 1 Kilometers
0 0.1 0.2 0.3 0.4 0.5 Miles
SCALE 1:9,000

N W E S

United States Census 2020

Geographic Unit (GU) Block Map Series
2020 CENSUS BLOCK MAP (PARENT) - Sheet ID: 253110003023

2020 CENSUS - CENSUS BLOCK MAP: New Castle County, DE

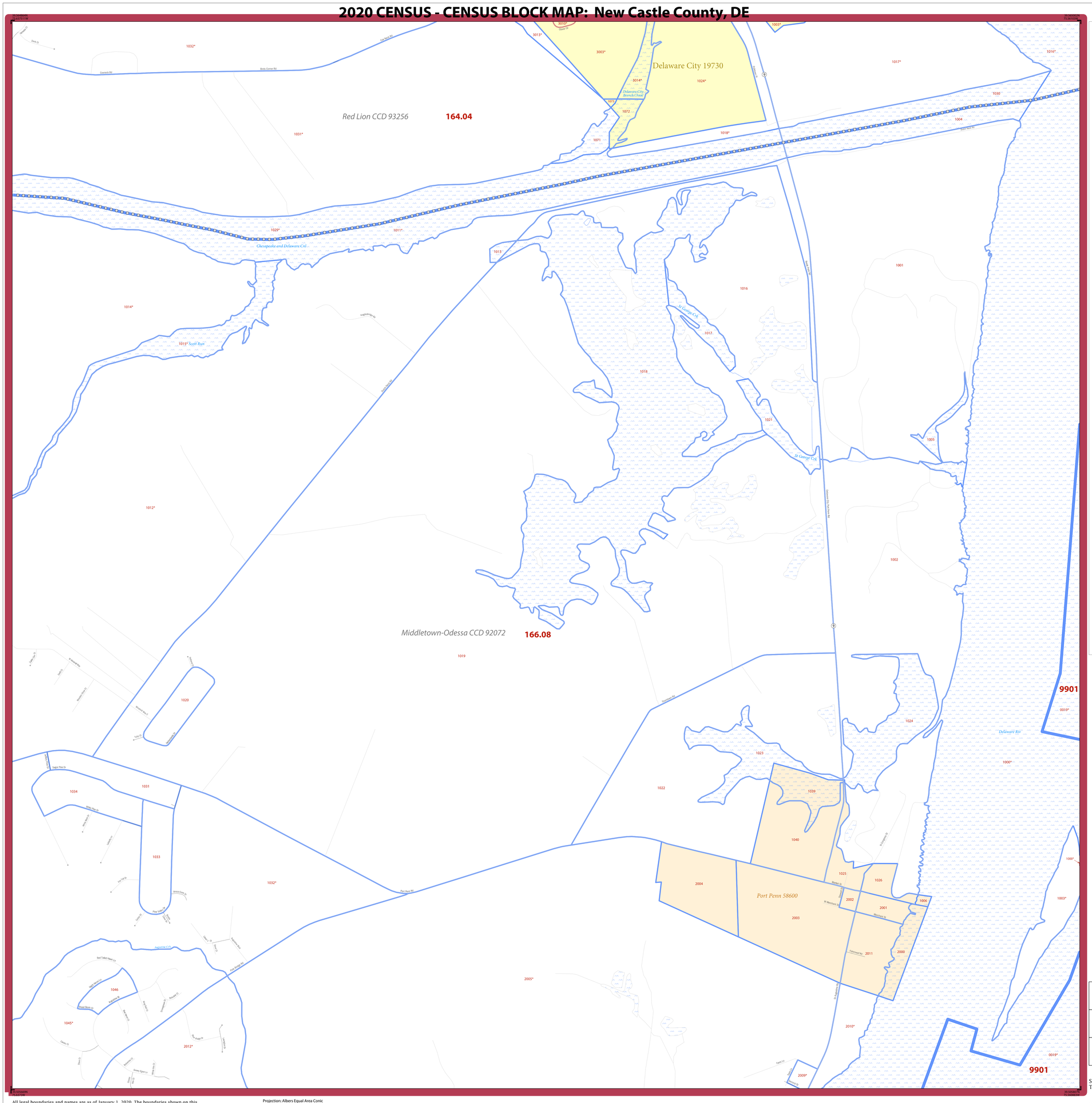

LEGEND

SYMBOL DESCRIPTION	SYMBOL	LABEL STYLE
International or State Water Limit		CANADA
Federal American Indian Reservation		L'ANSE RESVN 1880
Off-Reservation Trust Land or Hawaiian Home Land		T1880
Oklahoma Tribal Statistical Area, Alaska Native Village Statistical Area, or Tribal Designated Statistical Area		KAW OTSA 5690
American Indian Tribal Subdivision		EAGLE NEST DIST 200
State American Indian Reservation		Tama Resvn 9400
State Designated Tribal Statistical Area		Lumbee SDTSA 9815
Alaska Native Regional Corporation		NANA ANRC 52120
State (or statistically equivalent entity)		NEW YORK 36
County (or statistically equivalent entity)		MONTGOMERY 031
Minor Civil Division (MCD) [1]		Bristol town 07485
Census County Division (CCD), Census Subarea (CSA), or Unorganized Territory (UT)		Hanna CCD 91650
Consolidated City		MILFORD 47500
Incorporated Place [1,2]		Davis 18100
Census Designated Place (CDP) [2]		Incline Village 35100
Census Tract [3]		33.07
Census Block [4]		3012

DESCRIPTION	SYMBOL	DESCRIPTION	SYMBOL
Interstate	5	Geographic Offset or Corridor	
U.S. Highway	27	Water Body	Pleasant Lake
State Highway	4	Swamp, Marsh, Gravel Pit, or Quarry	Okefenokee Swamp
Other Road	Russell St	Glacier	Bering Glacier
Cul-de-sac		Military	Fort Belvoir
Circle		National or State Park, Forest, or Recreation Area	Yosemite Natl Pk
4WD Trail, Stairway, Alley, Walkway, or Ferry		College or University	Brown Univ
Railroad	Southern Rlf	Prison or Juvenile Detention Center	Baxter County Jail
Pipeline or Power Line		Airport, Airfield, or Helicopter Landing Pad	Oxnard Arpt
Ridge or Fence		Selected Mountain Peaks	Mt Shasta
Perennial Stream	Tumbling Cr		
Intermittent Stream	Piney Cr		
Island Name	DEER IS		
Nonvisible Boundary or Feature Not Elsewhere Classified			
Inset Area	A	Outside Subject Area	

Where international, state, county, and/or MCD/CCD boundaries coincide, the map shows the boundary symbol for only the highest-ranking of these boundaries. Where American Indian reservation and American Indian tribal subdivision boundaries coincide, the map shows only the American Indian reservation boundaries. Where Oklahoma tribal statistical area boundaries and American Indian tribal subdivision boundaries coincide, the map shows only the Oklahoma tribal statistical area boundaries.

Geographic area names are followed by either their FIPS or census code.

1 A '*' following an MCD name denotes a false MCD. A '*' following a place name indicates that a false MCD exists that is coextensive with the place and has the same name and FIPS code as the place; the false MCD label is not shown.

2 Place label color corresponds to the place fill color.

3 Census tracts are identified by an up to four-digit integer number and may have an optional two-digit suffix; for example 23 or 1457.02. The census tract codes consist of six digits with an implied decimal between the fourth and fifth digit corresponding to the basic census tract number, but with leading zeros, and trailing zeros for census tracts without a suffix. The tract number examples above would have codes of 002300 and 145702, respectively.

4 A '*' following a block number indicates that the block number is repeated elsewhere in the block.

Due to space limitations, some areas and features such as water bodies, colleges, prisons, and roads may not be labeled.

Key to Adjacent Sheets

19	20	21
23	24	25
27	28	29

Sheet Location within Entity

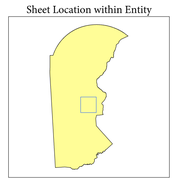

Sheet 24 of 40 PARENT sheets
Total Sheets: 45 (Index 1; Parent 40; Inset 4)

NAME: New Castle County (003)
ENTITY TYPE: County or statistically equivalent entity
ST: Delaware (10)

Geographic Unit (GU) Block Map Series
2020 CENSUS BLOCK MAP (PARENT) - Sheet ID: 253110003024

All legal boundaries and names are as of January 1, 2020. The boundaries shown on this map are for Census Bureau statistical data collection and tabulation purposes only; their depiction and designation for statistical purposes does not constitute a determination of jurisdictional authority or rights of ownership or entitlement.

Geographic Vintage: 2020 Census (reference date: January 1, 2020)
Data Source: U.S. Census Bureau's MAF/TIGER database (TAB20)
Map Created by Geography Division: April 12, 2021

U.S. DEPARTMENT OF COMMERCE U.S. Census Bureau

Projection: Albers Equal Area Conic
Datum: NAD 83
Spheroid: GRS 80
1st Standard Parallel: 38 40 56
2nd Standard Parallel: 39 36 27
Central Meridian: -75 23 12
Latitude of Projection's Origin: 38 27 03
False Easting: 0
False Northing: 0

0 0.2 0.4 0.6 0.8 1 Kilometers
0 0.1 0.2 0.3 0.4 0.5 Miles
SCALE 1:9,000

N W E S

United States Census 2020

2020 CENSUS - CENSUS BLOCK MAP: New Castle County, DE

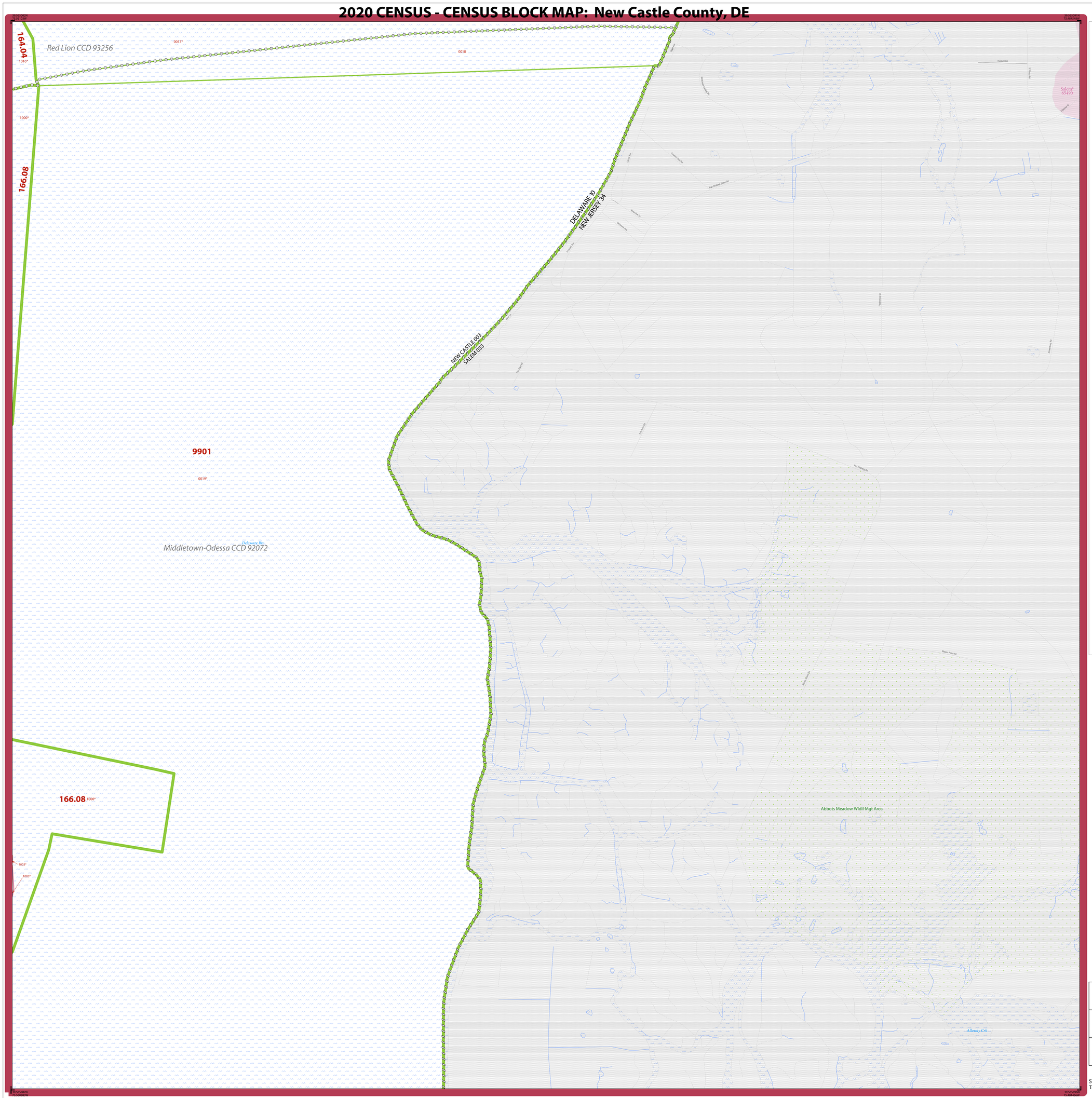

LEGEND

SYMBOL DESCRIPTION	SYMBOL	LABEL STYLE
International or State Water Limit		CANADA
Federal American Indian Reservation		L'ANSE RESVN 1880
Off-Reservation Trust Land or Hawaiian Home Land		T1880
Oklahoma Tribal Statistical Area, Alaska Native Village Statistical Area, or Tribal Designated Statistical Area		KAW OTSA 5690
American Indian Tribal Subdivision		EAGLE NEST DIST 200
State American Indian Reservation		Tama Resvn 9400
State Designated Tribal Statistical Area		Lumbee SDTSA 9815
Alaska Native Regional Corporation		NANA ANRC 52120
State (or statistically equivalent entity)		NEW YORK 36
County (or statistically equivalent entity)		MONTGOMERY 031
Minor Civil Division (MCD) [1]		Bristol town 07485
Census County Division (CCD), Census Subarea (CSA), or Unorganized Territory (UT)		Hanna CCD 91650
Consolidated City		MILFORD 47500
Incorporated Place [1,2]		Davis 18100
Census Designated Place (CDP) [2]		Incline Village 35100
Census Tract [3]		33.07
Census Block [4]		3012

DESCRIPTION	SYMBOL	DESCRIPTION	SYMBOL
Interstate	5	Geographic Offset or Corridor	
U.S. Highway	27	Water Body	Pleasant Lake
State Highway	4	Swamp, Marsh, Gravel Pit, or Quarry	Okefenokee Swamp
Other Road	Russell St	Glacier	Bering Glacier
Cul-de-sac		Military	Fort Belvoir
Circle		National or State Park, Forest, or Recreation Area	Yosemite Natl Pk
4WD Trail, Stairway, Alley, Walkway, or Ferry		College or University	Brown Univ
Railroad	Southern Rlt	Prison or Juvenile Detention Center	Baxter County Jail
Pipeline or Power Line		Airport, Airfield, or Helicopter Landing Pad	Oxnard Arpt
Ridge or Fence		Selected Mountain Peaks	Mt Shasta
Perennial Stream	Tumbling Cr		
Intermittent Stream	Piney Cr		
Island Name	DEER IS		
Nonvisible Boundary or Feature Not Elsewhere Classified			
Inset Area	A	Outside Subject Area	

Where international, state, county, and/or MCD/CCD boundaries coincide, the map shows the boundary symbol for only the highest-ranking of these boundaries. Where American Indian reservation and American Indian tribal subdivision boundaries coincide, the map shows only the American Indian reservation boundaries. Where Oklahoma tribal statistical area boundaries and American Indian tribal subdivision boundaries coincide, the map shows only the Oklahoma tribal statistical area boundaries.

Geographic area names are followed by either their FIPS or census code.

1 A '*' following an MCD name denotes a false MCD. A '*' following a place name indicates that a false MCD exists that is coextensive with the place and has the same name and FIPS code as the place; the false MCD label is not shown.

2 Place label color corresponds to the place fill color.

3 Census tracts are identified by an up to four-digit integer number and may have an optional two-digit suffix; for example 23 or 1457.02. The census tract codes consist of six digits with an implied decimal between the fourth and fifth digit corresponding to the basic census tract number, but with leading zeros, and trailing zeros for census tracts without a suffix. The tract number examples above would have codes of 002300 and 145702, respectively.

4 A '*' following a block number indicates that the block number is repeated elsewhere in the block.

Due to space limitations, some areas and features such as water bodies, colleges, prisons, and roads may not be labeled.

Key to Adjacent Sheets

20	21	
24	25	
28	29	

Sheet Location within Entity

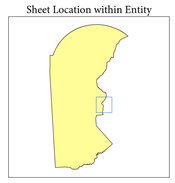

Sheet 25 of 40 PARENT sheets
Total Sheets: 45 (Index 1; Parent 40; Inset 4)

NAME: New Castle County (003)
ENTITY TYPE: County or statistically equivalent entity
ST: Delaware (10)

All legal boundaries and names are as of January 1, 2020. The boundaries shown on this map are for Census Bureau statistical data collection and tabulation purposes only; their depiction and designation for statistical purposes does not constitute a determination of jurisdictional authority or rights of ownership or entitlement.

Geographic Vintage: 2020 Census (reference date: January 1, 2020)
Data Source: U.S. Census Bureau's MAF/TIGER database (TAB20)
Map Created by Geography Division: April 12, 2021

U.S. DEPARTMENT OF COMMERCE U.S. Census Bureau

Projection: Albers Equal Area Conic
Datum: NAD 83
Spheroid: GRS 80
1st Standard Parallel: 38 40 56
2nd Standard Parallel: 39 36 27
Central Meridian: -75 23 12
Latitude of Projection's Origin: 38 27 03
False Easting: 0
False Northing: 0

0 0.2 0.4 0.6 0.8 1 Kilometers
0 0.1 0.2 0.3 0.4 0.5 Miles
SCALE 1:9,000

N W E S

United States Census 2020

Geographic Unit (GU) Block Map Series
2020 CENSUS BLOCK MAP (PARENT) - Sheet ID: 2531100003025

2020 CENSUS - CENSUS BLOCK MAP: New Castle County, DE

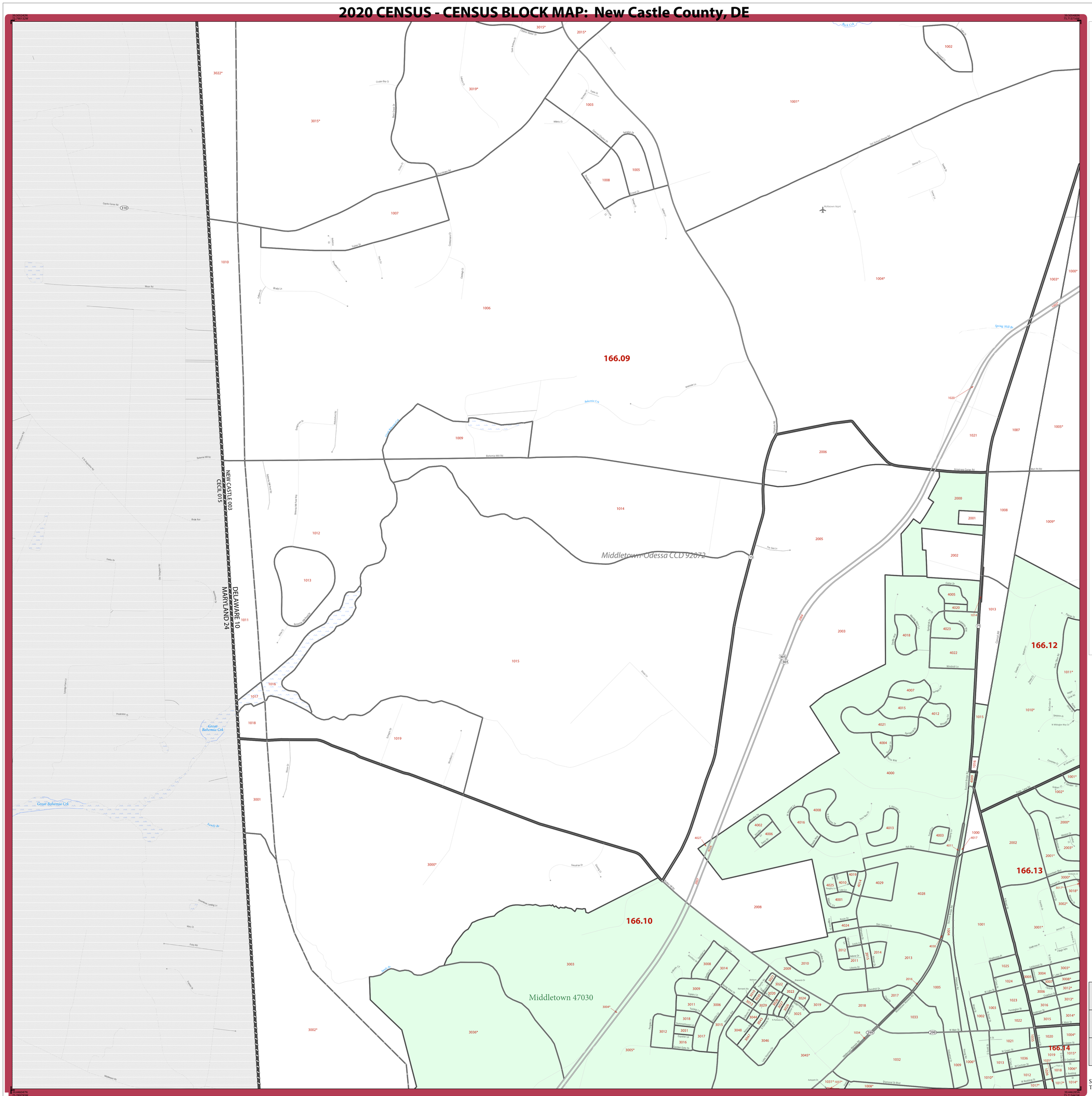

LEGEND

SYMBOL DESCRIPTION	SYMBOL	LABEL STYLE
International or State Water Limit		CANADA
Federal American Indian Reservation		L'ANSE RESVN 1880
Off-Reservation Trust Land or Hawaiian Home Land		T1880
Oklahoma Tribal Statistical Area, Alaska Native Village Statistical Area, or Tribal Designated Statistical Area		KAW OTSA 5690
American Indian Tribal Subdivision		EAGLE NEST DIST 200
State American Indian Reservation		Tama Resvn 9400
State Designated Tribal Statistical Area		Lumbee SDTSA 9815
Alaska Native Regional Corporation		NANA ANRC 52120
State (or statistically equivalent entity)		NEW YORK 36
County (or statistically equivalent entity)		MONTGOMERY 031
Minor Civil Division (MCD) [1]		Bristol town 07485
Census County Division (CCD), Census Subarea (CSA), or Unorganized Territory (UT)		Hanna CCD 91650
Consolidated City		MILFORD 47500
Incorporated Place [1,2]		Davis 18100
Census Designated Place (CDP) [2]		Incline Village 35100
Census Tract [3]		33.07
Census Block [4]		3012

DESCRIPTION	SYMBOL	DESCRIPTION	SYMBOL
Interstate	5	Geographic Offset or Corridor	
U.S. Highway	27	Water Body	Pleasant Lake
State Highway	4	Swamp, Marsh, Gravel Pit, or Quarry	Okefenokee Swamp
Other Road	Russell St	Glacier	Bering Glacier
Cul-de-sac		Military	Fort Belvoir
Circle		National or State Park, Forest, or Recreation Area	Yosemite Natl Pk
4WD Trail, Stairway, Alley, Walkway, or Ferry		College or University	Brown Univ
Railroad	Southern Rlf	Prison or Juvenile Detention Center	Baxter County Jail
Pipeline or Power Line		Airport, Airfield, or Helicopter Landing Pad	Oxnard Arpt
Ridge or Fence		Selected Mountain Peaks	Mt Shasta
Perennial Stream	Tumbling Cr		
Intermittent Stream	Piney Cr		
Island Name	DEER IS		
Nonvisible Boundary or Feature Not Elsewhere Classified			
Inset Area	A	Outside Subject Area	

Where international, state, county, and/or MCD/CCD boundaries coincide, the map shows the boundary symbol for only the highest-ranking of these boundaries. Where American Indian reservation and American Indian tribal subdivision boundaries coincide, the map shows only the American Indian reservation boundaries. Where Oklahoma tribal statistical area boundaries and American Indian tribal subdivision boundaries coincide, the map shows only the Oklahoma tribal statistical area boundaries.

Geographic area names are followed by either their FIPS or census code.

1 A '*' following an MCD name denotes a false MCD. A '*' following a place name indicates that a false MCD exists that is coextensive with the place and has the same name and FIPS code as the place; the false MCD label is not shown.

2 Place label color corresponds to the place fill color.

3 Census tracts are identified by an up to four-digit integer number and may have an optional two-digit suffix; for example 23 or 1457.02. The census tract codes consist of six digits with an implied decimal between the fourth and fifth digit corresponding to the basic census tract number, but with leading zeros, and trailing zeros for census tracts without a suffix. The tract number examples above would have codes of 002300 and 145702, respectively.

4 A '*' following a block number indicates that the block number is repeated elsewhere in the block.

Due to space limitations, some areas and features such as water bodies, colleges, prisons, and roads may not be labeled.

Key to Adjacent Sheets

	22	23
	26	27
	30	31

Sheet Location within Entity

Sheet 26 of 40 PARENT sheets
Total Sheets: 45 (Index 1; Parent 40; Inset 4)

NAME: New Castle County (003)
ENTITY TYPE: County or statistically equivalent entity
ST: Delaware (10)

All legal boundaries and names are as of January 1, 2020. The boundaries shown on this map are for Census Bureau statistical data collection and tabulation purposes only; their depiction and designation for statistical purposes does not constitute a determination of jurisdictional authority or rights of ownership or entitlement.

Geographic Vintage: 2020 Census (reference date: January 1, 2020)
Data Source: U.S. Census Bureau's MAF/TIGER database (TAB20)
Map Created by Geography Division: April 12, 2021

U.S. DEPARTMENT OF COMMERCE U.S. Census Bureau

Projection: Albers Equal Area Conic
Datum: NAD 83
Spheroid: GRS 80
1st Standard Parallel: 38 40 56
2nd Standard Parallel: 39 36 27
Central Meridian: -75 23 12
Latitude of Projection's Origin: 38 27 03
False Easting: 0
False Northing: 0

0 0.2 0.4 0.6 0.8 1 Kilometers
0 0.1 0.2 0.3 0.4 0.5 Miles
SCALE 1:9,000

N W E S

United States Census 2020

Geographic Unit (GU) Block Map Series
2020 CENSUS BLOCK MAP (PARENT) - Sheet ID: 2531100003026

2020 CENSUS - CENSUS BLOCK MAP: New Castle County, DE

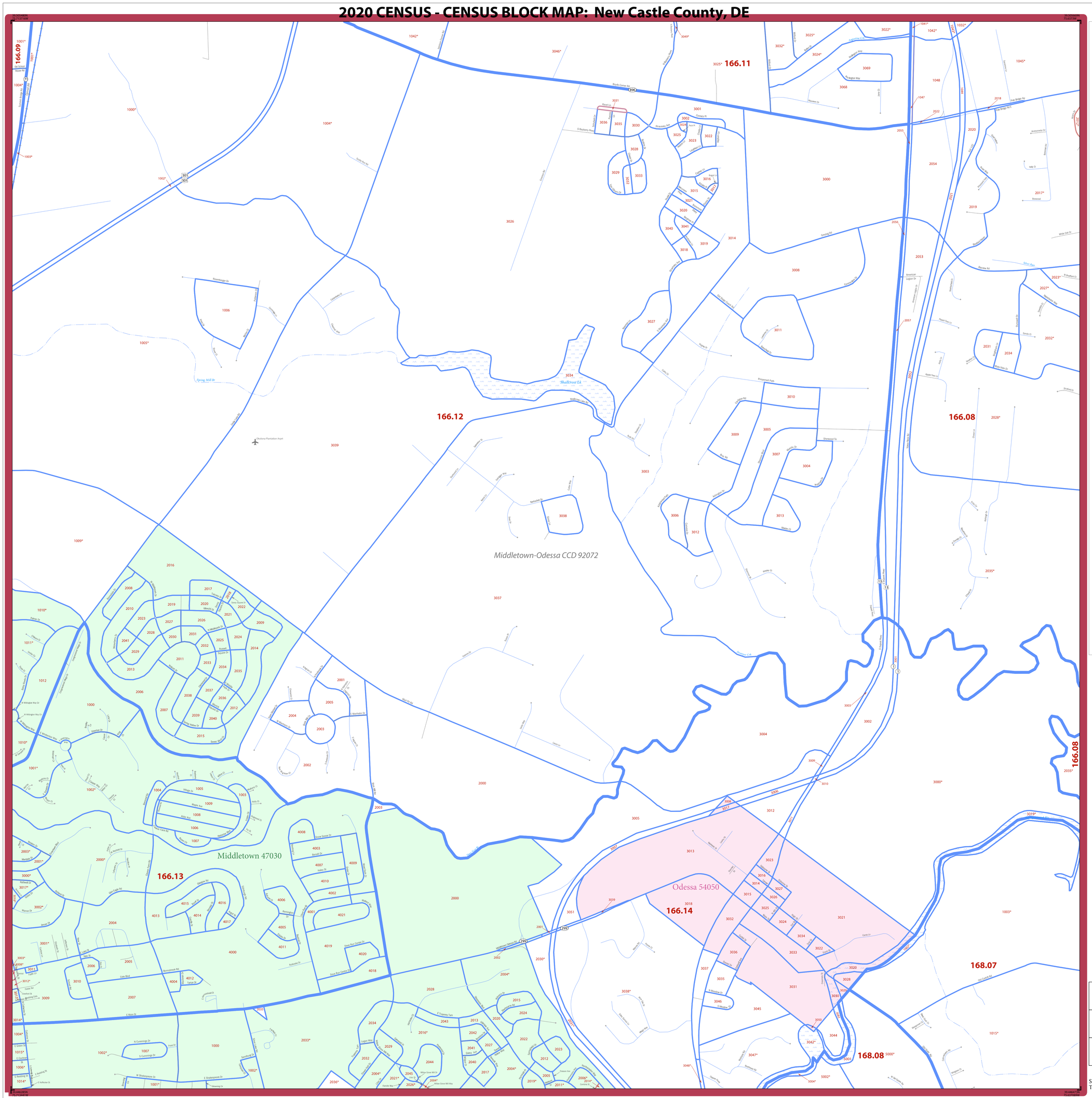

LEGEND

SYMBOL DESCRIPTION	SYMBOL	LABEL STYLE
International or State Water Limit		CANADA
Federal American Indian Reservation		L'ANSE RESVN 1880
Off-Reservation Trust Land or Hawaiian Home Land		T1880
Oklahoma Tribal Statistical Area, Alaska Native Village Statistical Area, or Tribal Designated Statistical Area		KAW OTSA 5690
American Indian Tribal Subdivision		EAGLE NEST DIST 200
State American Indian Reservation		Tama Resvn 9400
State Designated Tribal Statistical Area		Lumbee SDTSA 9815
Alaska Native Regional Corporation		NANA ANRC 52120
State (or statistically equivalent entity)		NEW YORK 36
County (or statistically equivalent entity)		MONTGOMERY 031
Minor Civil Division (MCD) [1]		Bristol town 07485
Census County Division (CCD), Census Subarea (CSA), or Unorganized Territory (UT)		Hanna CCD 91650
Consolidated City		MILFORD 47500
Incorporated Place [1,2]		Davis 18100
Census Designated Place (CDP) [2]		Incline Village 35100
Census Tract [3]		33.07
Census Block [4]		3012

DESCRIPTION	SYMBOL	DESCRIPTION	SYMBOL
Interstate	5	Geographic Offset or Corridor	
U.S. Highway	27	Water Body	Pleasant Lake
State Highway	4	Swamp, Marsh, Gravel Pit, or Quarry	Okefenokee Swamp
Other Road	Russell St	Glacier	Bering Glacier
Cul-de-sac		Military	Fort Belvoir
Circle		National or State Park, Forest, or Recreation Area	Yosemite Natl Pk
4WD Trail, Stairway, Alley, Walkway, or Ferry		College or University	Brown Univ
Railroad	Southern RR	Prison or Juvenile Detention Center	Baxter County Jail
Pipeline or Power Line		Airport, Airfield, or Helicopter Landing Pad	Oxnard Arpt
Ridge or Fence		Selected Mountain Peaks	Mt Shasta
Perennial Stream	Tumbling Cr		
Intermittent Stream	Piney Cr		
Island Name	DEER IS		
Nonvisible Boundary or Feature Not Elsewhere Classified			
Inset Area	A	Outside Subject Area	

Where international, state, county, and/or MCD/CCD boundaries coincide, the map shows the boundary symbol for only the highest-ranking of these boundaries. Where American Indian reservation and American Indian tribal subdivision boundaries coincide, the map shows only the American Indian reservation boundaries. Where Oklahoma tribal statistical area boundaries and American Indian tribal subdivision boundaries coincide, the map shows only the Oklahoma tribal statistical area boundaries.

Geographic area names are followed by either their FIPS or census code.

1 A '*' following an MCD name denotes a false MCD. A '*' following a place name indicates that a false MCD exists that is coextensive with the place and has the same name and FIPS code as the place; the false MCD label is not shown.

2 Place label color corresponds to the place fill color.

3 Census tracts are identified by an up to four-digit integer number and may have an optional two-digit suffix; for example 23 or 1457.02. The census tract codes consist of six digits with an implied decimal between the fourth and fifth digit corresponding to the basic census tract number, but with leading zeros, and trailing zeros for census tracts without a suffix. The tract number examples above would have codes of 002300 and 145702, respectively.

4 A '*' following a block number indicates that the block number is repeated elsewhere in the block.

Due to space limitations, some areas and features such as water bodies, colleges, prisons, and roads may not be labeled.

Key to Adjacent Sheets

22	23	24
26	27	28
30	31	32

Sheet Location within Entity

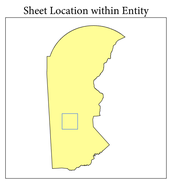

Sheet 27 of 40 PARENT sheets
Total Sheets: 45 (Index 1; Parent 40; Inset 4)

All legal boundaries and names are as of January 1, 2020. The boundaries shown on this map are for Census Bureau statistical data collection and tabulation purposes only; their depiction and designation for statistical purposes does not constitute a determination of jurisdictional authority or rights of ownership or entitlement.

Geographic Vintage: 2020 Census (reference date: January 1, 2020)
Data Source: U.S. Census Bureau's MAF/TIGER database (TAB20)
Map Created by Geography Division: April 12, 2021

U.S. DEPARTMENT OF COMMERCE U.S. Census Bureau

Projection: Albers Equal Area Conic
Datum: NAD 83
Spheroid: GRS 80
1st Standard Parallel: 38 40 56
2nd Standard Parallel: 39 36 27
Central Meridian: -75 23 12
Latitude of Projection's Origin: 38 27 03
False Easting: 0
False Northing: 0

0 0.2 0.4 0.6 0.8 1 Kilometers
0 0.1 0.2 0.3 0.4 0.5 Miles
SCALE 1:9,000

N W E S

United States Census 2020

NAME: New Castle County (003)
ENTITY TYPE: County or statistically equivalent entity
ST: Delaware (10)

Geographic Unit (GU) Block Map Series
2020 CENSUS BLOCK MAP (PARENT) - Sheet ID: 2531100032027

2020 CENSUS - CENSUS BLOCK MAP: New Castle County, DE

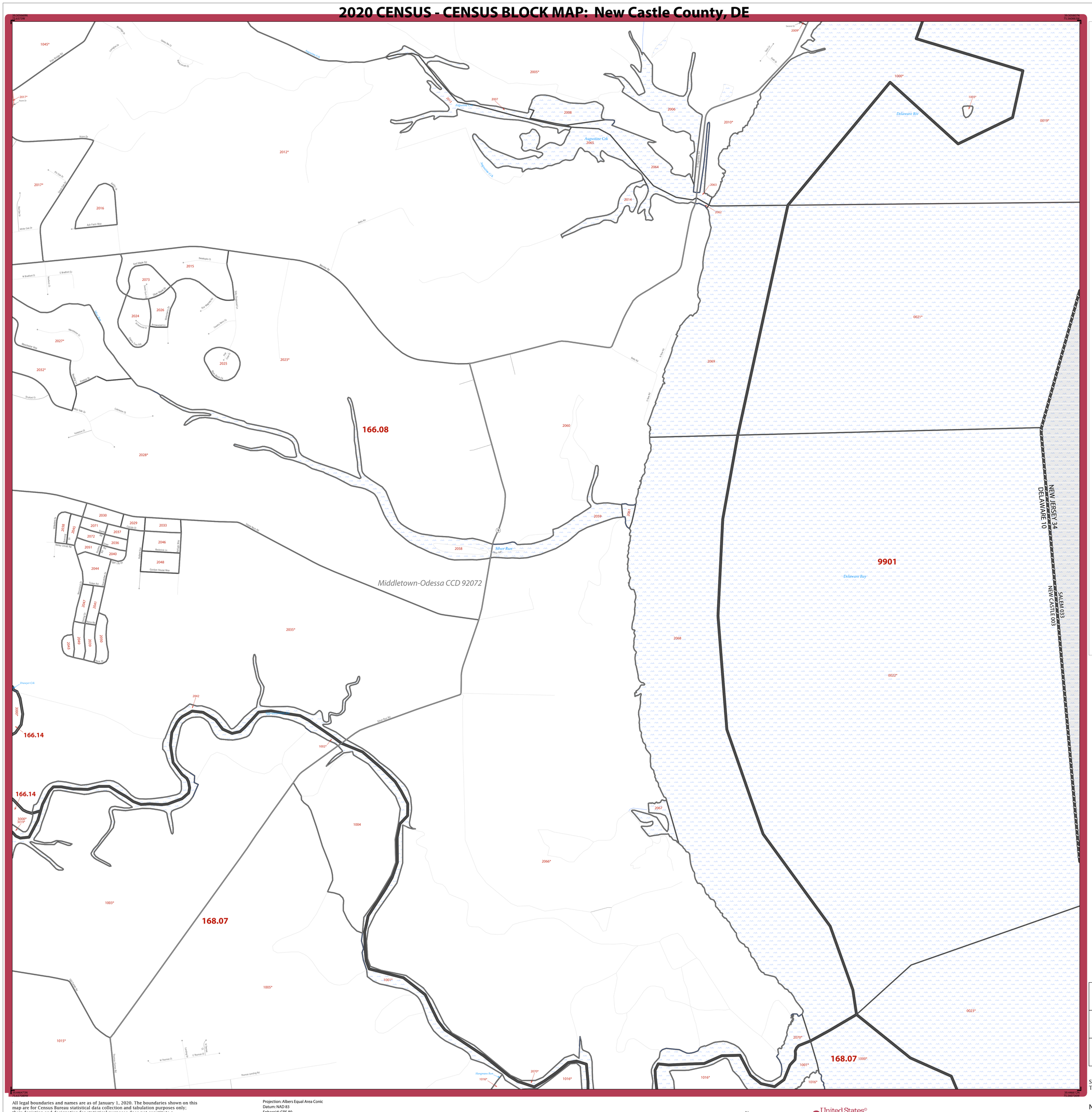

LEGEND

SYMBOL DESCRIPTION	SYMBOL	LABEL STYLE
International or State Water Limit		CANADA
Federal American Indian Reservation		L'ANSE RESVN 1880
Off-Reservation Trust Land or Hawaiian Home Land		T1880
Oklahoma Tribal Statistical Area, Alaska Native Village Statistical Area, or Tribal Designated Statistical Area		KAW OTSA 5690
American Indian Tribal Subdivision		EAGLE NEST DIST 200
State American Indian Reservation		Tama Resvn 9400
State Designated Tribal Statistical Area		Lumbee SDTSA 9815
Alaska Native Regional Corporation		NANA ANRC 52120
State (or statistically equivalent entity)		NEW YORK 36
County (or statistically equivalent entity)		MONTGOMERY 031
Minor Civil Division (MCD) [1]		Bristol town 07485
Census County Division (CCD), Census Subarea (CSA), or Unorganized Territory (UT)		Hanna CCD 91650
Consolidated City		MILFORD 47500
Incorporated Place [1,2]		Davis 18100
Census Designated Place (CDP) [2]		Incline Village 35100
Census Tract [3]		33.07
Census Block [4]		3012

DESCRIPTION	SYMBOL	DESCRIPTION	SYMBOL
Interstate	5	Geographic Offset or Corridor	
U.S. Highway	2	Water Body	Pleasant Lake
State Highway	4	Swamp, Marsh, Gravel Pit, or Quarry	Okefenokee Swamp
Other Road	Russell St	Glacier	Bering Glacier
Cul-de-sac		Military	Fort Belvoir
Circle		National or State Park, Forest, or Recreation Area	Yosemite Natl Pk
4WD Trail, Stairway, Alley, Walkway, or Ferry		College or University	Brown Univ
Railroad	Southern RR	Prison or Juvenile Detention Center	Baxter County Jail
Pipeline or Power Line		Airport, Airfield, or Helicopter Landing Pad	Oxnard Arpt
Ridge or Fence		Selected Mountain Peaks	Mt Shasta
Perennial Stream	Tumbling Cr		
Intermittent Stream	Piney Cr		
Island Name	DEER IS		
Nonvisible Boundary or Feature Not Elsewhere Classified			
Inset Area	A	Outside Subject Area	

Where international, state, county, and/or MCD/CCD boundaries coincide, the map shows the boundary symbol for only the highest-ranking of these boundaries. Where American Indian reservation and American Indian tribal subdivision boundaries coincide, the map shows only the American Indian reservation boundaries. Where Oklahoma tribal statistical area boundaries and American Indian tribal subdivision boundaries coincide, the map shows only the Oklahoma tribal statistical area boundaries.

Geographic area names are followed by either their FIPS or census code.

1 A '*' following an MCD name denotes a false MCD. A '*' following a place name indicates that a false MCD exists that is coextensive with the place and has the same name and FIPS code as the place; the false MCD label is not shown.

2 Place label color corresponds to the place fill color.

3 Census tracts are identified by an up to four-digit integer number and may have an optional two-digit suffix; for example 23 or 1457.02. The census tract codes consist of six digits with an implied decimal between the fourth and fifth digit corresponding to the basic census tract number, but with leading zeros, and trailing zeros for census tracts without a suffix. The tract number examples above would have codes of 002300 and 145702, respectively.

4 A '*' following a block number indicates that the block number is repeated elsewhere in the block.

Due to space limitations, some areas and features such as water bodies, colleges, prisons, and roads may not be labeled.

Key to Adjacent Sheets

23	24	25
27	28	29
31	32	33

Sheet Location within Entity

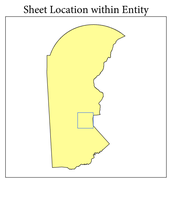

Sheet 28 of 40 PARENT sheets
Total Sheets: 45 (Index 1; Parent 40; Inset 4)

NAME: New Castle County (003)
ENTITY TYPE: County or statistically equivalent entity
ST: Delaware (10)

Geographic Unit (GU) Block Map Series
2020 CENSUS BLOCK MAP (PARENT) - Sheet ID: 253110003028

All legal boundaries and names are as of January 1, 2020. The boundaries shown on this map are for Census Bureau statistical data collection and tabulation purposes only; their depiction and designation for statistical purposes does not constitute a determination of jurisdictional authority or rights of ownership or entitlement.

Geographic Vintage: 2020 Census (reference date: January 1, 2020)
Data Source: U.S. Census Bureau's MAF/TIGER database (TAB20)
Map Created by Geography Division: April 12, 2021

U.S. DEPARTMENT OF COMMERCE U.S. Census Bureau

Projection: Albers Equal Area Conic
Datum: NAD 83
Spheroid: GRS 80
1st Standard Parallel: 38 40 56
2nd Standard Parallel: 39 36 27
Central Meridian: -75 23 12
Latitude of Projection's Origin: 38 27 03
False Easting: 0
False Northing: 0

0 0.2 0.4 0.6 0.8 1 Kilometers
0 0.1 0.2 0.3 0.4 0.5 Miles
SCALE 1:9,000

N W E S

United States Census 2020

2020 CENSUS - CENSUS BLOCK MAP: New Castle County, DE

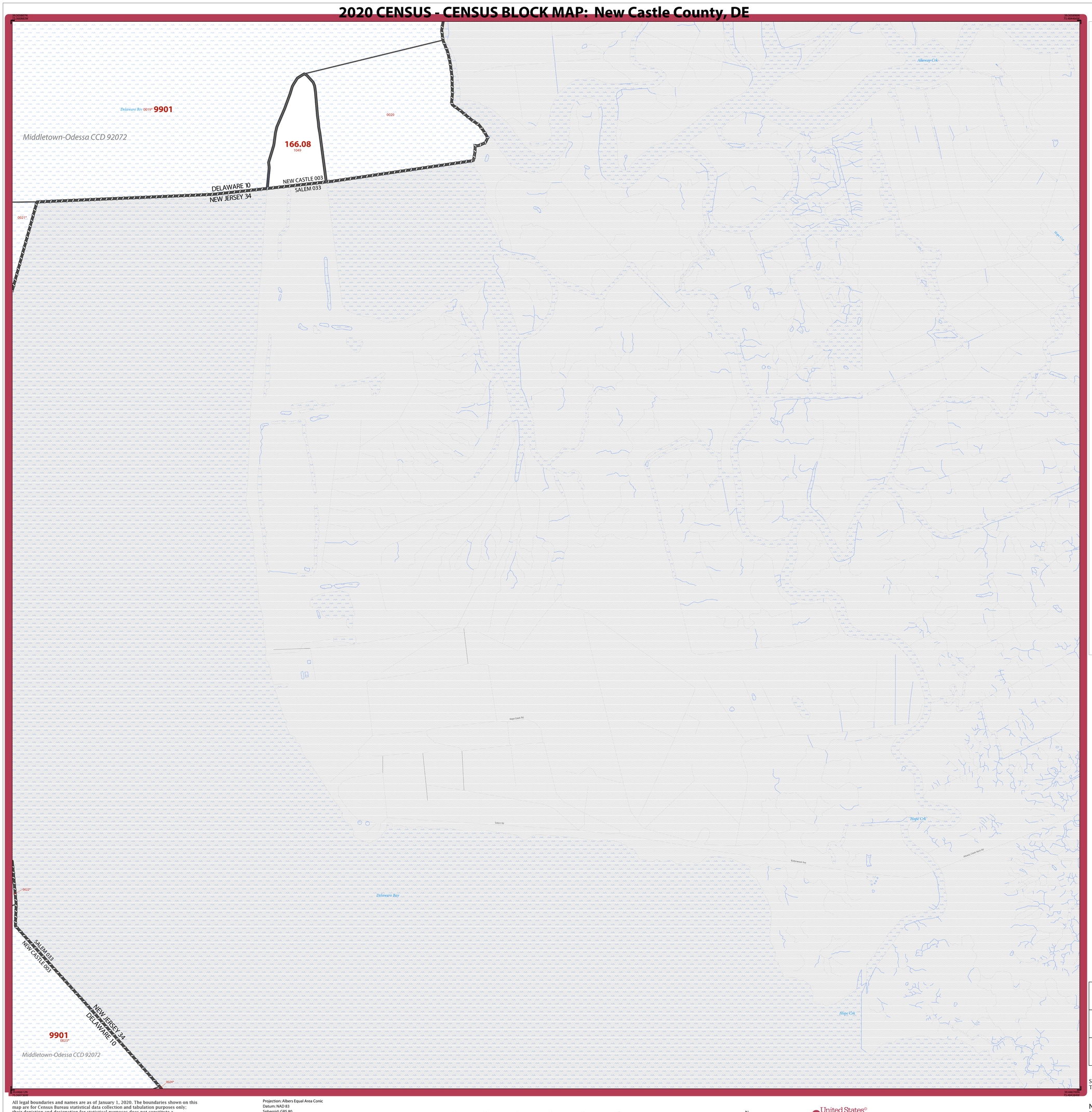

LEGEND

SYMBOL DESCRIPTION	SYMBOL	LABEL STYLE
International or State Water Limit		CANADA
Federal American Indian Reservation		L'ANSE RESVN 1880
Off-Reservation Trust Land or Hawaiian Home Land		T1880
Oklahoma Tribal Statistical Area, Alaska Native Village Statistical Area, or Tribal Designated Statistical Area		KAW OTSA 5690
American Indian Tribal Subdivision		EAGLE NEST DIST 200
State American Indian Reservation		Tama Resvn 9400
State Designated Tribal Statistical Area		Lumbee SDTSA 9815
Alaska Native Regional Corporation		NANA ANRC 52120
State (or statistically equivalent entity)		NEW YORK 36
County (or statistically equivalent entity)		MONTGOMERY 031
Minor Civil Division (MCD) [1]		Bristol town 07485
Census County Division (CCD), Census Subarea (CSA), or Unorganized Territory (UT)		Hanna CCD 91650
Consolidated City		MILFORD 47500
Incorporated Place [1,2]		Davis 18100
Census Designated Place (CDP) [2]		Incline Village 35100
Census Tract [3]		33.07
Census Block [4]		3012

DESCRIPTION	SYMBOL	DESCRIPTION	SYMBOL
Interstate	5	Geographic Offset or Corridor	
U.S. Highway	27	Water Body	Pleasant Lake
State Highway	4	Swamp, Marsh, Gravel Pit, or Quarry	Okefenokee Swamp
Other Road	Russell St	Glacier	Bering Glacier
Cul-de-sac		Military	Fort Belvoir
Circle		National or State Park, Forest, or Recreation Area	Yosemite Natl Pk
4WD Trail, Stairway, Alley, Walkway, or Ferry		College or University	Brown Univ
Railroad	Southern Rlf	Prison or Juvenile Detention Center	Baxter County Jail
Pipeline or Power Line		Airport, Airfield, or Helicopter Landing Pad	Orchard Arpt
Ridge or Fence		Selected Mountain Peaks	Mt Shasta
Perennial Stream	Tumbling Cr		
Intermittent Stream	Piney Cr		
Island Name	DEER IS		
Nonvisible Boundary or Feature Not Elsewhere Classified			
Inset Area	A	Outside Subject Area	

Where international, state, county, and/or MCD/CCD boundaries coincide, the map shows the boundary symbol for only the highest-ranking of these boundaries. Where American Indian reservation and American Indian tribal subdivision boundaries coincide, the map shows only the American Indian reservation boundaries. Where Oklahoma tribal statistical area boundaries and American Indian tribal subdivision boundaries coincide, the map shows only the Oklahoma tribal statistical area boundaries.

Geographic area names are followed by either their FIPS or census code.

1 A '*' following an MCD name denotes a false MCD. A '*' following a place name indicates that a false MCD exists that is coextensive with the place and has the same name and FIPS code as the place; the false MCD label is not shown.

2 Place label color corresponds to the place fill color.

3 Census tracts are identified by an up to four-digit integer number and may have an optional two-digit suffix; for example 23 or 1457.02. The census tract codes consist of six digits with an implied decimal between the fourth and fifth digit corresponding to the basic census tract number, but with leading zeros, and trailing zeros for census tracts without a suffix. The tract number examples above would have codes of 002300 and 145702, respectively.

4 A '*' following a block number indicates that the block number is repeated elsewhere in the block.

Due to space limitations, some areas and features such as water bodies, colleges, prisons, and roads may not be labeled.

Key to Adjacent Sheets

24	25	
28	29	
32	33	

Sheet Location within Entity

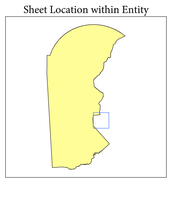

Sheet 29 of 40 PARENT sheets
Total Sheets: 45 (Index 1; Parent 40; Inset 4)

NAME: New Castle County (003)
ENTITY TYPE: County or statistically equivalent entity
ST: Delaware (10)

All legal boundaries and names are as of January 1, 2020. The boundaries shown on this map are for Census Bureau statistical data collection and tabulation purposes only; their depiction and designation for statistical purposes does not constitute a determination of jurisdictional authority or rights of ownership or entitlement.

Geographic Vintage: 2020 Census (reference date: January 1, 2020)
Data Source: U.S. Census Bureau's MAF/TIGER database (TAB20)
Map Created by Geography Division: April 12, 2021

U.S. DEPARTMENT OF COMMERCE U.S. Census Bureau

Projection: Albers Equal Area Conic
Datum: NAD 83
Spheroid: GRS 80
1st Standard Parallel: 38 40 56
2nd Standard Parallel: 39 36 27
Central Meridian: -75 23 12
Latitude of Projection's Origin: 38 27 03
False Easting: 0
False Northing: 0

0 0.2 0.4 0.6 0.8 1 Kilometers
0 0.1 0.2 0.3 0.4 0.5 Miles
SCALE 1:9,000

N W E S

United States Census 2020

Geographic Unit (GU) Block Map Series
2020 CENSUS BLOCK MAP (PARENT) - Sheet ID: 2531100003029

2020 CENSUS - CENSUS BLOCK MAP: New Castle County, DE

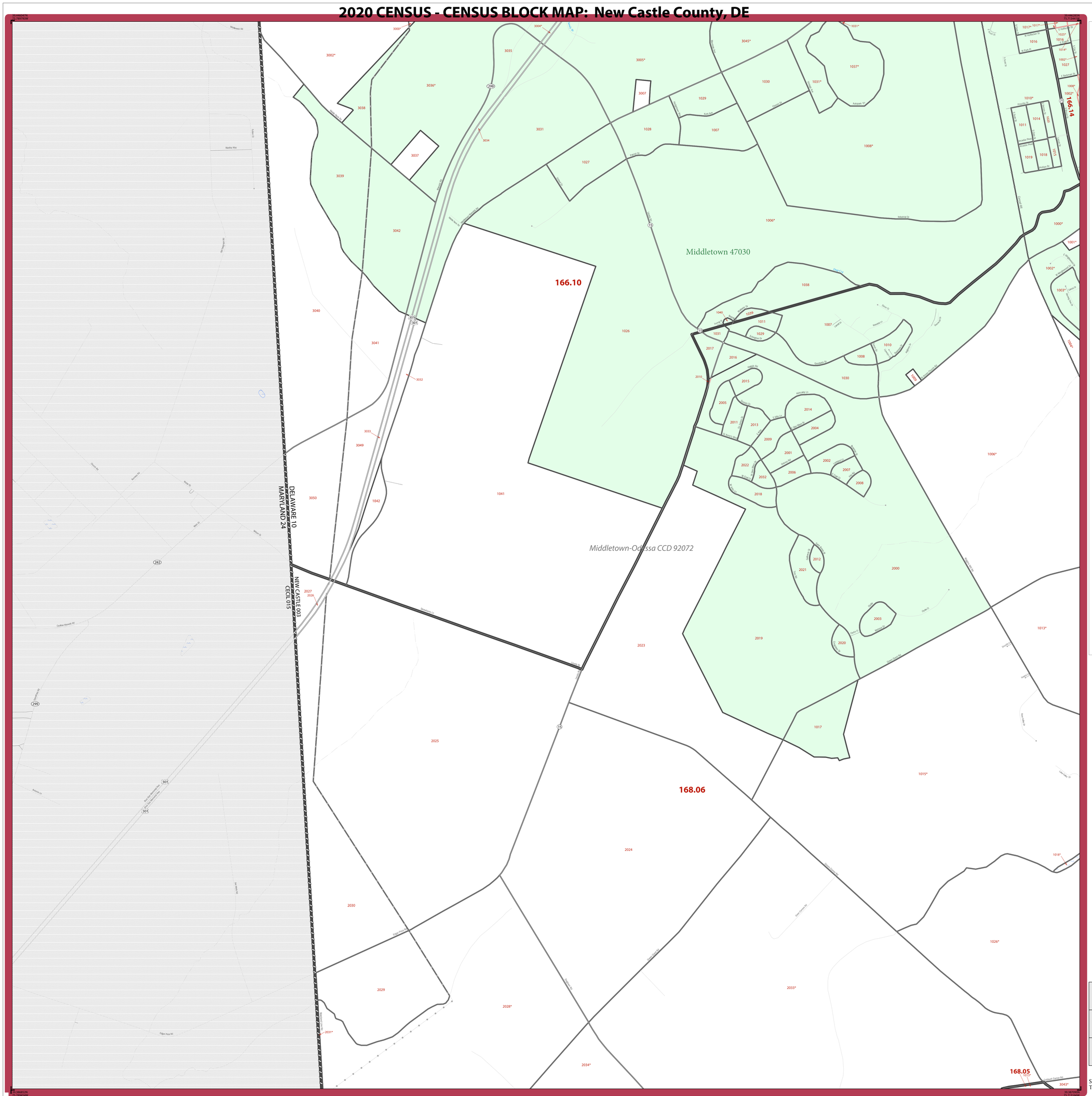

LEGEND

SYMBOL DESCRIPTION	SYMBOL	LABEL STYLE
International or State Water Limit		CANADA
Federal American Indian Reservation		L'ANSE RESVN 1880
Off-Reservation Trust Land or Hawaiian Home Land		T1880
Oklahoma Tribal Statistical Area, Alaska Native Village Statistical Area, or Tribal Designated Statistical Area		KAW OTSA 5690
American Indian Tribal Subdivision		EAGLE NEST DIST 200
State American Indian Reservation		Tama Resvn 9400
State Designated Tribal Statistical Area		Lumbee SDTSA 9815
Alaska Native Regional Corporation		NANA ANRC 52120
State (or statistically equivalent entity)		NEW YORK 36
County (or statistically equivalent entity)		MONTGOMERY 031
Minor Civil Division (MCD) [1]		Bristol town 07485
Census County Division (CCD), Census Subarea (CSA), or Unorganized Territory (UT)		Hanna CCD 91650
Consolidated City		MILFORD 47500
Incorporated Place [1,2]		Davis 18100
Census Designated Place (CDP) [2]		Incline Village 35100
Census Tract [3]		33.07
Census Block [4]		3012

DESCRIPTION	SYMBOL	DESCRIPTION	SYMBOL
Interstate	5	Geographic Offset or Corridor	
U.S. Highway	2	Water Body	Pleasant Lake
State Highway	4	Swamp, Marsh, Gravel Pit, or Quarry	Okefenokee Swamp
Other Road	Russell St	Glacier	Bering Glacier
Cul-de-sac		Military	Fort Belvoir
Circle		National or State Park, Forest, or Recreation Area	Yosemite Natl Pk
4WD Trail, Stairway, Alley, Walkway, or Ferry		College or University	Brown Univ
Railroad	Southern RR	Prison or Juvenile Detention Center	Baxter County Jail
Pipeline or Power Line		Airport, Airfield, or Helicopter Landing Pad	Oxnard Arpt
Ridge or Fence		Selected Mountain Peaks	Mt Shasta
Perennial Stream	Tumbling Cr		
Intermittent Stream	Piney Cr		
Island Name	DEER IS		
Nonvisible Boundary or Feature Not Elsewhere Classified			
Inset Area	A	Outside Subject Area	

Where international, state, county, and/or MCD/CCD boundaries coincide, the map shows the boundary symbol for only the highest-ranking of these boundaries. Where American Indian reservation and American Indian tribal subdivision boundaries coincide, the map shows only the American Indian reservation boundaries. Where Oklahoma tribal statistical area boundaries and American Indian tribal subdivision boundaries coincide, the map shows only the Oklahoma tribal statistical area boundaries.

Geographic area names are followed by either their FIPS or census code.

1 A '*' following an MCD name denotes a false MCD. A '*' following a place name indicates that a false MCD exists that is coextensive with the place and has the same name and FIPS code as the place; the false MCD label is not shown.

2 Place label color corresponds to the place fill color.

3 Census tracts are identified by an up to four-digit integer number and may have an optional two-digit suffix; for example 23 or 1457.02. The census tract codes consist of six digits with an implied decimal between the fourth and fifth digit corresponding to the basic census tract number, but with leading zeros, and trailing zeros for census tracts without a suffix. The tract number examples above would have codes of 002300 and 145702, respectively.

4 A '*' following a block number indicates that the block number is repeated elsewhere in the block.

Due to space limitations, some areas and features such as water bodies, colleges, prisons, and roads may not be labeled.

Key to Adjacent Sheets

	26	27
	30	31
	34	35

Sheet Location within Entity

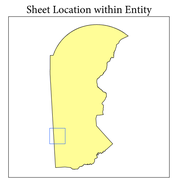

Sheet 30 of 40 PARENT sheets
Total Sheets: 45 (Index 1; Parent 40; Inset 4)

NAME: New Castle County (003)
ENTITY TYPE: County or statistically equivalent entity
ST: Delaware (10)

All legal boundaries and names are as of January 1, 2020. The boundaries shown on this map are for Census Bureau statistical data collection and tabulation purposes only; their depiction and designation for statistical purposes does not constitute a determination of jurisdictional authority or rights of ownership or entitlement.

Geographic Vintage: 2020 Census (reference date: January 1, 2020)
Data Source: U.S. Census Bureau's MAF/TIGER database (TAB20)
Map Created by Geography Division: April 12, 2021

U.S. DEPARTMENT OF COMMERCE U.S. Census Bureau

Projection: Albers Equal Area Conic
Datum: NAD 83
Spheroid: GRS 80
1st Standard Parallel: 38 40 56
2nd Standard Parallel: 39 36 27
Central Meridian: -75 23 12
Latitude of Projection's Origin: 38 27 03
False Easting: 0
False Northing: 0

0 0.2 0.4 0.6 0.8 1 Kilometers
0 0.1 0.2 0.3 0.4 0.5 Miles
SCALE 1:9,000

N W E S

United States Census 2020

Geographic Unit (GU) Block Map Series
2020 CENSUS BLOCK MAP (PARENT) - Sheet ID: 2531100030 30

2020 CENSUS - CENSUS BLOCK MAP: New Castle County, DE

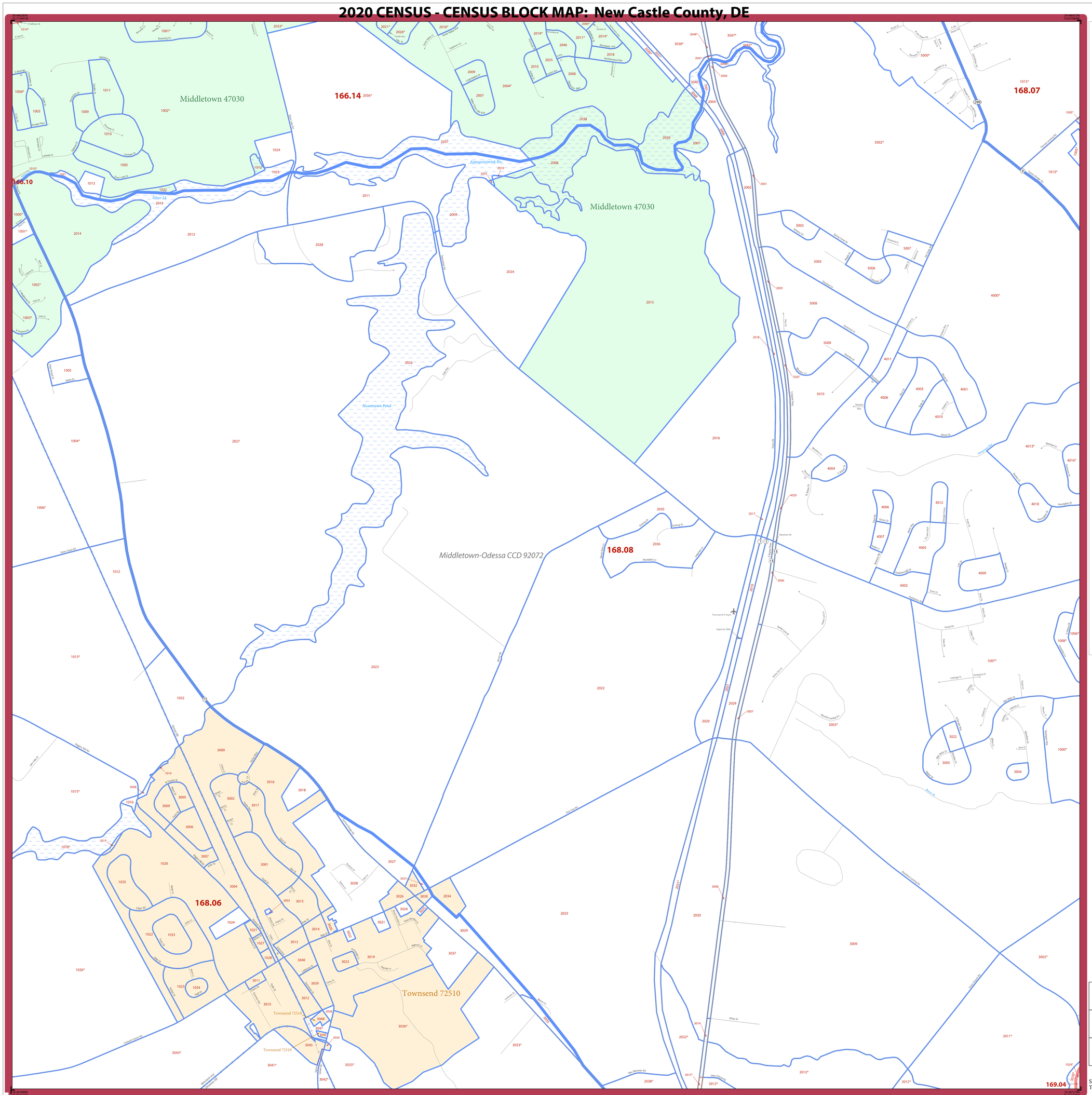

LEGEND

SYMBOL DESCRIPTION	SYMBOL	LABEL STYLE
International or State Water Limit		CANADA
Federal American Indian Reservation		L'ANSE RESVN 1880
Off-Reservation Trust Land or Hawaiian Home Land		T1880
Oklahoma Tribal Statistical Area, Alaska Native Village Statistical Area, or Tribal Designated Statistical Area		KAW OTSA 5690
American Indian Tribal Subdivision		EAGLE NEST DIST 200
State American Indian Reservation		Tama Resvn 9400
State Designated Tribal Statistical Area		Lumbee SDTSA 9815
Alaska Native Regional Corporation		NANA ANRC 52120
State (or statistically equivalent entity)		NEW YORK 36
County (or statistically equivalent entity)		MONTGOMERY 031
Minor Civil Division (MCD) [1]		Bristol town 07485
Census County Division (CCD), Census Subarea (CSA), or Unorganized Territory (UT)		Hanna CCD 91650
Consolidated City		MILFORD 47500
Incorporated Place [1,2]		Davis 18100
Census Designated Place (CDP) [2]		Incline Village 35100
Census Tract [3]		33.07
Census Block [4]		3012

DESCRIPTION	SYMBOL	DESCRIPTION	SYMBOL
Interstate	5	Geographic Offset or Corridor	
U.S. Highway	27	Water Body	Pleasant Lake
State Highway	4	Swamp, Marsh, Gravel Pit, or Quarry	Okefenokee Swamp
Other Road	Russell St	Glacier	Bering Glacier
Cul-de-sac		Military	Fort Belvoir
Circle		National or State Park, Forest, or Recreation Area	Yosemite Natl Pk
4WD Trail, Stairway, Alley, Walkway, or Ferry		College or University	Brown Univ
Railroad	Southern Rlf	Prison or Juvenile Detention Center	Baxter County Jail
Pipeline or Power Line		Airport, Airfield, or Helicopter Landing Pad	Oxnard Arpt
Ridge or Fence		Selected Mountain Peaks	Mt Shasta
Perennial Stream	Tumbling Cr		
Intermittent Stream	Piney Cr		
Island Name	DEER IS		
Nonvisible Boundary or Feature Not Elsewhere Classified			
Inset Area	A	Outside Subject Area	

Where international, state, county, and/or MCD/CCD boundaries coincide, the map shows the boundary symbol for only the highest-ranking of these boundaries. Where American Indian reservation and American Indian tribal subdivision boundaries coincide, the map shows only the American Indian reservation boundaries. Where Oklahoma tribal statistical area boundaries and American Indian tribal subdivision boundaries coincide, the map shows only the Oklahoma tribal statistical area boundaries.

Geographic area names are followed by either their FIPS or census code.

1 A '*' following an MCD name denotes a false MCD. A '*' following a place name indicates that a false MCD exists that is coextensive with the place and has the same name and FIPS code as the place; the false MCD label is not shown.

2 Place label color corresponds to the place fill color.

3 Census tracts are identified by an up to four-digit integer number and may have an optional two-digit suffix; for example 23 or 1457.02. The census tract codes consist of six digits with an implied decimal between the fourth and fifth digit corresponding to the basic census tract number, but with leading zeros, and trailing zeros for census tracts without a suffix. The tract number examples above would have codes of 002300 and 145702, respectively.

4 A '*' following a block number indicates that the block number is repeated elsewhere in the block.

Due to space limitations, some areas and features such as water bodies, colleges, prisons, and roads may not be labeled.

Key to Adjacent Sheets

26	27	28
30	31	32
34	35	36

Sheet Location within Entity

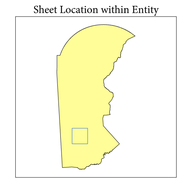

Sheet 31 of 40 PARENT sheets
Total Sheets: 45 (Index 1; Parent 40; Inset 4)

NAME: New Castle County (003)
ENTITY TYPE: County or statistically equivalent entity
ST: Delaware (10)

Geographic Unit (GU) Block Map Series
2020 CENSUS BLOCK MAP (PARENT) - Sheet ID: 253110003031

All legal boundaries and names are as of January 1, 2020. The boundaries shown on this map are for Census Bureau statistical data collection and tabulation purposes only; their depiction and designation for statistical purposes does not constitute a determination of jurisdictional authority or rights of ownership or entitlement.

Geographic Vintage: 2020 Census (reference date: January 1, 2020)
Data Source: U.S. Census Bureau's MAF/TIGER database (TAB20)
Map Created by Geography Division: April 12, 2021

U.S. DEPARTMENT OF COMMERCE U.S. Census Bureau

Projection: Albers Equal Area Conic
Datum: NAD 83
Spheroid: GRS 80
1st Standard Parallel: 38 40 56
2nd Standard Parallel: 39 36 27
Central Meridian: -75 23 12
Latitude of Projection's Origin: 38 27 03
False Easting: 0
False Northing: 0

0 0.2 0.4 0.6 0.8 1 Kilometers
0 0.1 0.2 0.3 0.4 0.5 Miles
SCALE 1:9,000

N W E S

United States Census 2020

2020 CENSUS - CENSUS BLOCK MAP: New Castle County, DE

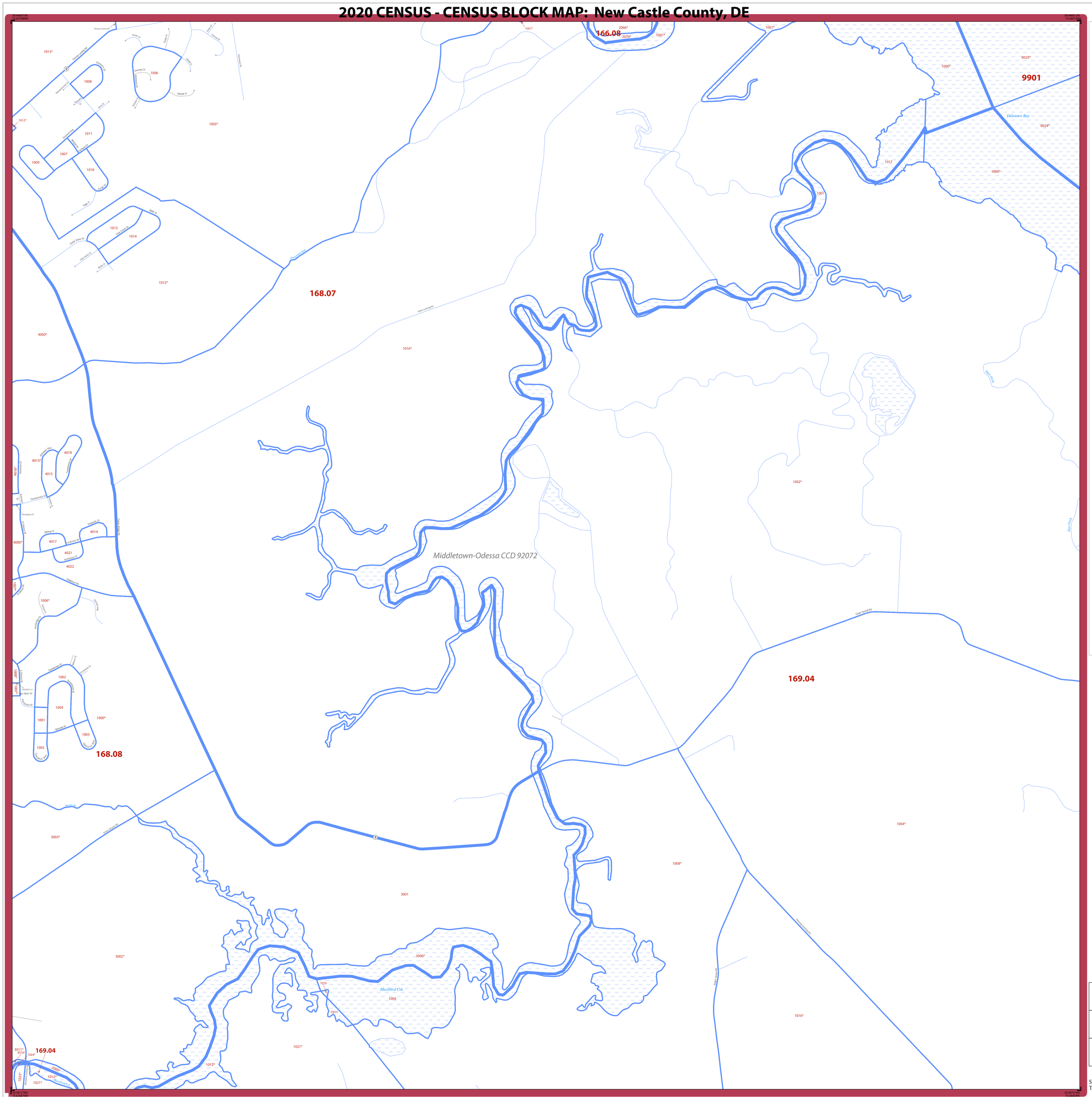

LEGEND

SYMBOL DESCRIPTION	SYMBOL	LABEL STYLE
International or State Water Limit		CANADA
Federal American Indian Reservation		L'ANSE RESVN 1880
Off-Reservation Trust Land or Hawaiian Home Land		T1880
Oklahoma Tribal Statistical Area, Alaska Native Village Statistical Area, or Tribal Designated Statistical Area		KAW OTSA 5690
American Indian Tribal Subdivision		EAGLE NEST DIST 200
State American Indian Reservation		Tama Resvn 9400
State Designated Tribal Statistical Area		Lumbee SDTSA 9815
Alaska Native Regional Corporation		NANA ANRC 52120
State (or statistically equivalent entity)		NEW YORK 36
County (or statistically equivalent entity)		MONTGOMERY 031
Minor Civil Division (MCD) [1]		Bristol town 07485
Census County Division (CCD), Census Subarea (CSA), or Unorganized Territory (UT)		Hanna CCD 91650
Consolidated City		MILFORD 47500
Incorporated Place [1,2]		Davis 18100
Census Designated Place (CDP) [2]		Incline Village 35100
Census Tract [3]		33.07
Census Block [4]		3012

DESCRIPTION	SYMBOL	DESCRIPTION	SYMBOL
Interstate	5	Geographic Offset or Corridor	
U.S. Highway	21	Water Body	Pleasant Lake
State Highway	4	Swamp, Marsh, Gravel Pit, or Quarry	Okefenokee Swamp
Other Road	Russell St	Glacier	Bering Glacier
Cul-de-sac		Military	Fort Belvoir
Circle		National or State Park, Forest, or Recreation Area	Yosemite Natl Pk
4WD Trail, Stairway, Alley, Walkway, or Ferry		College or University	Brown Univ
Railroad	Southern Rlt	Prison or Juvenile Detention Center	Baxter County Jail
Pipeline or Power Line		Airport, Airfield, or Helicopter Landing Pad	Oxnard Arpt
Ridge or Fence		Selected Mountain Peaks	Mt Shasta
Perennial Stream	Tumbling Cr		
Intermittent Stream	Piney Cr		
Island Name	DEER IS		
Nonvisible Boundary or Feature Not Elsewhere Classified			
Inset Area	A	Outside Subject Area	

Where international, state, county, and/or MCD/CCD boundaries coincide, the map shows the boundary symbol for only the highest-ranking of these boundaries. Where American Indian reservation and American Indian tribal subdivision boundaries coincide, the map shows only the American Indian reservation boundaries. Where Oklahoma tribal statistical area boundaries and American Indian tribal subdivision boundaries coincide, the map shows only the Oklahoma tribal statistical area boundaries.

Geographic area names are followed by either their FIPS or census code.

1 A '*' following an MCD name denotes a false MCD. A '*' following a place name indicates that a false MCD exists that is coextensive with the place and has the same name and FIPS code as the place; the false MCD label is not shown.

2 Place label color corresponds to the place fill color.

3 Census tracts are identified by an up to four-digit integer number and may have an optional two-digit suffix; for example 23 or 1457.02. The census tract codes consist of six digits with an implied decimal between the fourth and fifth digit corresponding to the basic census tract number, but with leading zeros, and trailing zeros for census tracts without a suffix. The tract number examples above would have codes of 002300 and 145702, respectively.

4 A '*' following a block number indicates that the block number is repeated elsewhere in the block.

Due to space limitations, some areas and features such as water bodies, colleges, prisons, and roads may not be labeled.

Key to Adjacent Sheets

27	28	29
31	32	33
35	36	37

Sheet Location within Entity

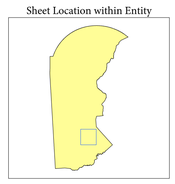

Sheet 32 of 40 PARENT sheets
Total Sheets: 45 (Index 1; Parent 40; Inset 4)

NAME: New Castle County (003)
ENTITY TYPE: County or statistically equivalent entity
ST: Delaware (10)

Geographic Unit (GU) Block Map Series
2020 CENSUS BLOCK MAP (PARENT) - Sheet ID: 2531100003032

All legal boundaries and names are as of January 1, 2020. The boundaries shown on this map are for Census Bureau statistical data collection and tabulation purposes only; their depiction and designation for statistical purposes does not constitute a determination of jurisdictional authority or rights of ownership or entitlement.

Geographic Vintage: 2020 Census (reference date: January 1, 2020)
Data Source: U.S. Census Bureau's MAF/TIGER database (TAB20)
Map Created by Geography Division: April 12, 2021

U.S. DEPARTMENT OF COMMERCE U.S. Census Bureau

Projection: Albers Equal Area Conic
Datum: NAD 83
Spheroid: GRS 80
1st Standard Parallel: 38 40 56
2nd Standard Parallel: 39 36 27
Central Meridian: -75 23 12
Latitude of Projection's Origin: 38 27 03
False Easting: 0
False Northing: 0

0 0.2 0.4 0.6 0.8 1 Kilometers
0 0.1 0.2 0.3 0.4 0.5 Miles
SCALE 1:9,000

N W E S

United States Census 2020

2020 CENSUS - CENSUS BLOCK MAP: New Castle County, DE

LEGEND

SYMBOL DESCRIPTION	SYMBOL	LABEL STYLE
International or State Water Limit		CANADA
Federal American Indian Reservation		L'ANSE RESVN 1880
Off-Reservation Trust Land or Hawaiian Home Land		T1880
Oklahoma Tribal Statistical Area, Alaska Native Village Statistical Area, or Tribal Designated Statistical Area		KAW OTSA 5690
American Indian Tribal Subdivision		EAGLE NEST DIST 200
State American Indian Reservation		Tama Resvn 9400
State Designated Tribal Statistical Area		Lumbee SDTSA 9815
Alaska Native Regional Corporation		NANA ANRC 52120
State (or statistically equivalent entity)		NEW YORK 36
County (or statistically equivalent entity)		MONTGOMERY 031
Minor Civil Division (MCD) [1]		Bristol town 07485
Census County Division (CCD), Census Subarea (CSA), or Unorganized Territory (UT)		Hanna CCD 91650
Consolidated City		MILFORD 47500
Incorporated Place [1,2]		Davis 18100
Census Designated Place (CDP) [2]		Incline Village 35100
Census Tract [3]		33.07
Census Block [4]		3012

DESCRIPTION	SYMBOL	DESCRIPTION	SYMBOL
Interstate	5	Geographic Offset or Corridor	
U.S. Highway	2	Water Body	Pleasant Lake
State Highway	4	Swamp, Marsh, Gravel Pit, or Quarry	Okefenokee Swamp
Other Road	Russell St	Glacier	Bering Glacier
Cul-de-sac		Military	Fort Belvoir
Circle		National or State Park, Forest, or Recreation Area	Yosemite Natl Pk
4WD Trail, Stairway, Alley, Walkway, or Ferry		College or University	Brown Univ
Railroad	Southern Rlt	Prison or Juvenile Detention Center	Baxter County Jail
Pipeline or Power Line		Airport, Airfield, or Helicopter Landing Pad	Oxnard Arpt
Ridge or Fence		Selected Mountain Peaks	Mt Shasta
Perennial Stream	Tumbling Cr		
Intermittent Stream	Piney Cr		
Island Name	DEER IS		
Nonvisible Boundary or Feature Not Elsewhere Classified			
Inset Area	A	Outside Subject Area	

Where international, state, county, and/or MCD/CCD boundaries coincide, the map shows the boundary symbol for only the highest-ranking of these boundaries. Where American Indian reservation and American Indian tribal subdivision boundaries coincide, the map shows only the American Indian reservation boundaries. Where Oklahoma tribal statistical area boundaries and American Indian tribal subdivision boundaries coincide, the map shows only the Oklahoma tribal statistical area boundaries.

Geographic area names are followed by either their FIPS or census code.

1 A '*' following an MCD name denotes a false MCD. A '*' following a place name indicates that a false MCD exists that is coextensive with the place and has the same name and FIPS code as the place; the false MCD label is not shown.

2 Place label color corresponds to the place fill color.

3 Census tracts are identified by an up to four-digit integer number and may have an optional two-digit suffix; for example 23 or 1457.02. The census tract codes consist of six digits with an implied decimal between the fourth and fifth digit corresponding to the basic census tract number, but with leading zeros, and trailing zeros for census tracts without a suffix. The tract number examples above would have codes of 002300 and 145702, respectively.

4 A '*' following a block number indicates that the block number is repeated elsewhere in the block.

Due to space limitations, some areas and features such as water bodies, colleges, prisons, and roads may not be labeled.

Key to Adjacent Sheets

28	29	
32	33	
36	37	

Sheet Location within Entity

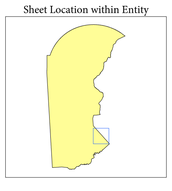

Sheet 33 of 40 PARENT sheets
Total Sheets: 45 (Index 1; Parent 40; Inset 4)

NAME: New Castle County (003)
ENTITY TYPE: County or statistically equivalent entity
ST: Delaware (10)

All legal boundaries and names are as of January 1, 2020. The boundaries shown on this map are for Census Bureau statistical data collection and tabulation purposes only; their depiction and designation for statistical purposes does not constitute a determination of jurisdictional authority or rights of ownership or entitlement.

Geographic Vintage: 2020 Census (reference date: January 1, 2020)
Data Source: U.S. Census Bureau's MAF/TIGER database (TAB20)
Map Created by Geography Division: April 12, 2021

U.S. DEPARTMENT OF COMMERCE U.S. Census Bureau

Projection: Albers Equal Area Conic
Datum: NAD 83
Spheroid: GRS 80
1st Standard Parallel: 38 40 56
2nd Standard Parallel: 39 36 27
Central Meridian: -75 23 12
Latitude of Projection's Origin: 38 27 03
False Easting: 0
False Northing: 0

0 0.2 0.4 0.6 0.8 1 Kilometers
0 0.1 0.2 0.3 0.4 0.5 Miles
SCALE 1:9,000

N W E S

United States® Census 2020

Geographic Unit (GU) Block Map Series
2020 CENSUS BLOCK MAP (PARENT) - Sheet ID: 253110003033

2020 CENSUS - CENSUS BLOCK MAP: New Castle County, DE

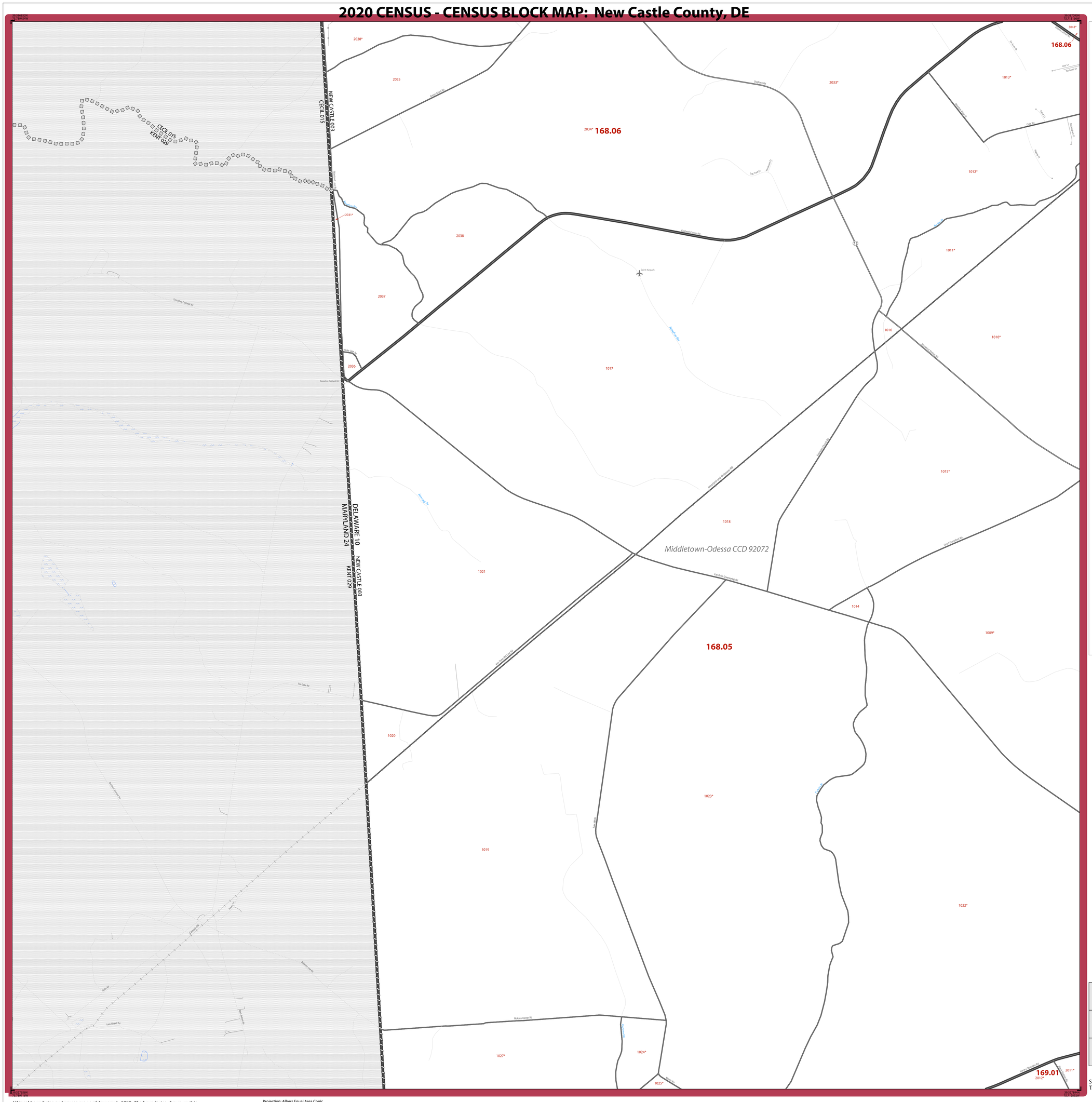

LEGEND

SYMBOL DESCRIPTION	SYMBOL	LABEL STYLE
International or State Water Limit		CANADA
Federal American Indian Reservation		L'ANSE RESVN 1880
Off-Reservation Trust Land or Hawaiian Home Land		T1880
Oklahoma Tribal Statistical Area, Alaska Native Village Statistical Area, or Tribal Designated Statistical Area		*KAW OTSA 5690*
American Indian Tribal Subdivision		EAGLE NEST DIST 200
State American Indian Reservation		Tama Resvn 9400
State Designated Tribal Statistical Area		*Lumbee SDTSA 9815*
Alaska Native Regional Corporation		***NANA ANRC 52120***
State (or statistically equivalent entity)		NEW YORK 36
County (or statistically equivalent entity)		MONTGOMERY 031
Minor Civil Division (MCD) [1]		Bristol town 07485
Census County Division (CCD), Census Subarea (CSA), or Unorganized Territory (UT)		*Hanna CCD 91650*
Consolidated City		MILFORD 47500
Incorporated Place [1,2]		Davis 18100
Census Designated Place (CDP) [2]		*Incline Village 35100*
Census Tract [3]		**33.07**
Census Block [4]		3012

DESCRIPTION	SYMBOL	DESCRIPTION	SYMBOL
Interstate	5	Geographic Offset or Corridor	
U.S. Highway	2	Water Body	*Pleasant Lake*
State Highway	4	Swamp, Marsh, Gravel Pit, or Quarry	*Okefenokee Swamp*
Other Road	Russell St	Glacier	*Bering Glacier*
Cul-de-sac		Military	Fort Belvoir
Circle		National or State Park, Forest, or Recreation Area	Yosemite Natl Pk
4WD Trail, Stairway, Alley, Walkway, or Ferry		College or University	Brown Univ
Railroad	Southern RR	Prison or Juvenile Detention Center	Baxter County Jail
Pipeline or Power Line		Airport, Airfield, or Helicopter Landing Pad	Oxnard Arpt
Ridge or Fence		Selected Mountain Peaks	*Mt Shasta*
Perennial Stream	*Tumbling Cr*		
Intermittent Stream	*Piney Cr*		
Island Name	*DEER IS*		
Nonvisible Boundary or Feature Not Elsewhere Classified			
Inset Area	A	Outside Subject Area	

Where international, state, county, and/or MCD/CCD boundaries coincide, the map shows the boundary symbol for only the highest-ranking of these boundaries. Where American Indian reservation and American Indian tribal subdivision boundaries coincide, the map shows only the American Indian reservation boundaries. Where Oklahoma tribal statistical area boundaries and American Indian tribal subdivision boundaries coincide, the map shows only the Oklahoma tribal statistical area boundaries.

Geographic area names are followed by either their FIPS or census code.

1 A '*' following an MCD name denotes a false MCD. A '*' following a place name indicates that a false MCD exists that is coextensive with the place and has the same name and FIPS code as the place; the false MCD label is not shown.

2 Place label color corresponds to the place fill color.

3 Census tracts are identified by an up to four-digit integer number and may have an optional two-digit suffix; for example 23 or 1457.02. The census tract codes consist of six digits with an implied decimal between the fourth and fifth digit corresponding to the basic census tract number, but with leading zeros, and trailing zeros for census tracts without a suffix. The tract number examples above would have codes of 002300 and 145702, respectively.

4 A '*' following a block number indicates that the block number is repeated elsewhere in the block.

Due to space limitations, some areas and features such as water bodies, colleges, prisons, and roads may not be labeled.

Key to Adjacent Sheets

	30	31
	34	35
	38	39

Sheet Location within Entity

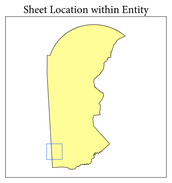

Sheet 34 of 40 PARENT sheets
Total Sheets: 45 (Index 1; Parent 40; Inset 4)

NAME: New Castle County (003)
ENTITY TYPE: County or statistically equivalent entity
ST: Delaware (10)

Geographic Unit (GU) Block Map Series
2020 CENSUS BLOCK MAP (PARENT) - Sheet ID: 253110003034

All legal boundaries and names are as of January 1, 2020. The boundaries shown on this map are for Census Bureau statistical data collection and tabulation purposes only; their depiction and designation for statistical purposes does not constitute a determination of jurisdictional authority or rights of ownership or entitlement.

Geographic Vintage: 2020 Census (reference date: January 1, 2020)
Data Source: U.S. Census Bureau's MAF/TIGER database (TAB20)
Map Created by Geography Division: April 12, 2021

U.S. DEPARTMENT OF COMMERCE U.S. Census Bureau

Projection: Albers Equal Area Conic
Datum: NAD 83
Spheroid: GRS 80
1st Standard Parallel: 38 40 56
2nd Standard Parallel: 39 36 27
Central Meridian: -75 23 12
Latitude of Projection's Origin: 38 27 03
False Easting: 0
False Northing: 0

0 0.2 0.4 0.6 0.8 1 Kilometers
0 0.1 0.2 0.3 0.4 0.5 Miles
SCALE 1:9,000

N W E S

United States Census 2020

2020 CENSUS - CENSUS BLOCK MAP: New Castle County, DE

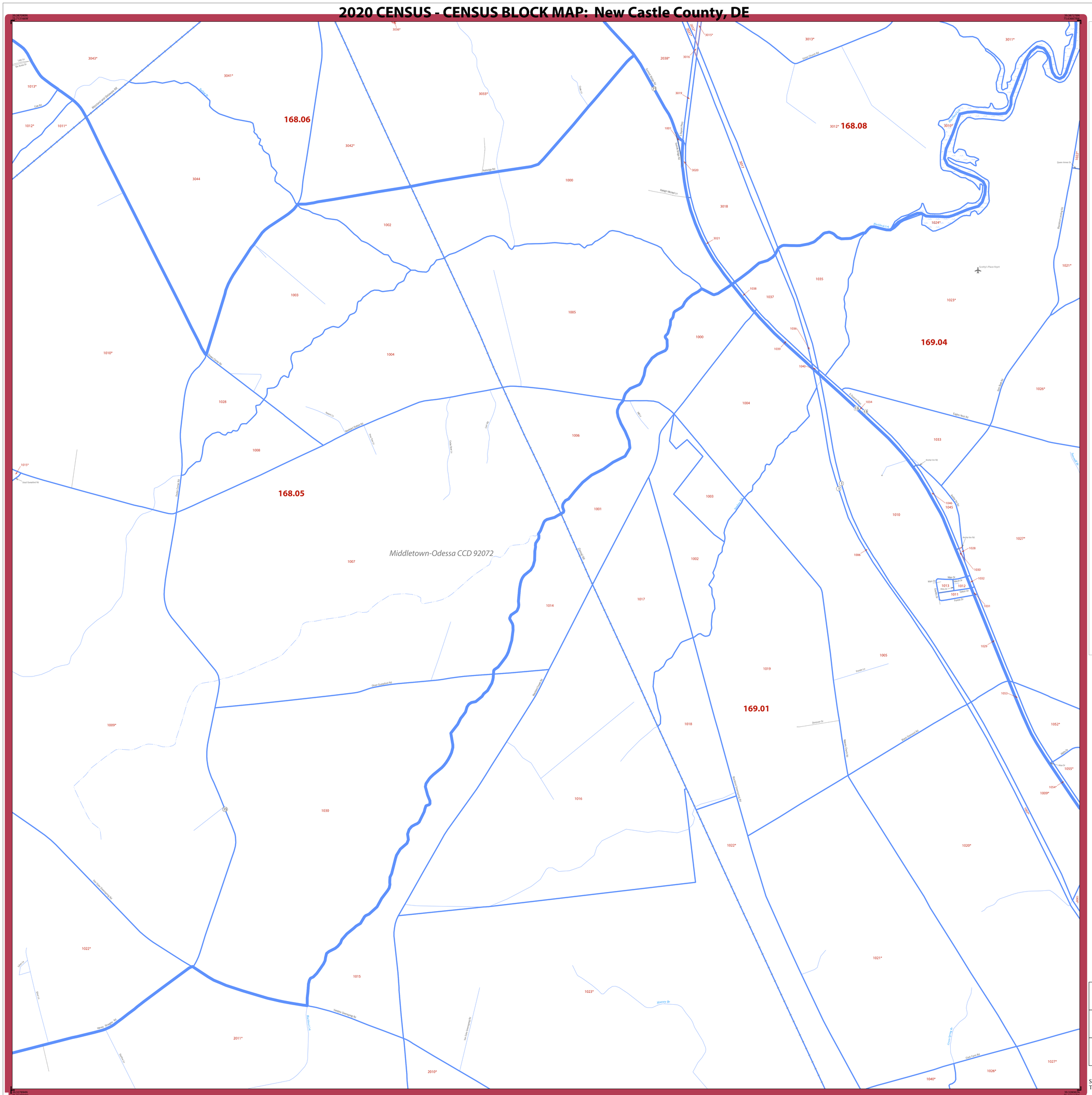

LEGEND

SYMBOL DESCRIPTION	SYMBOL	LABEL STYLE
International or State Water Limit		CANADA
Federal American Indian Reservation		L'ANSE RESVN 1880
Off-Reservation Trust Land or Hawaiian Home Land		T1880
Oklahoma Tribal Statistical Area, Alaska Native Village Statistical Area, or Tribal Designated Statistical Area		KAW OTSA 5690
American Indian Tribal Subdivision		EAGLE NEST DIST 200
State American Indian Reservation		Tama Resvn 9400
State Designated Tribal Statistical Area		Lumbee SDTSA 9815
Alaska Native Regional Corporation		NANA ANRC 52120
State (or statistically equivalent entity)		NEW YORK 36
County (or statistically equivalent entity)		MONTGOMERY 031
Minor Civil Division (MCD) [1]		Bristol town 07485
Census County Division (CCD), Census Subarea (CSA), or Unorganized Territory (UT)		Hanna CCD 91650
Consolidated City		MILFORD 47500
Incorporated Place [1,2]		Davis 18100
Census Designated Place (CDP) [2]		Incline Village 35100
Census Tract [3]		33.07
Census Block [4]		3012

DESCRIPTION	SYMBOL	DESCRIPTION	SYMBOL
Interstate	5	Geographic Offset or Corridor	
U.S. Highway	27	Water Body	Pleasant Lake
State Highway	4	Swamp, Marsh, Gravel Pit, or Quarry	Okefenokee Swamp
Other Road	Russell St	Glacier	Bering Glacier
Cul-de-sac		Military	Fort Belvoir
Circle		National or State Park, Forest, or Recreation Area	Yosemite Natl Pk
4WD Trail, Stairway, Alley, Walkway, or Ferry		College or University	Brown Univ
Railroad	Southern Rlf	Prison or Juvenile Detention Center	Baxter County Jail
Pipeline or Power Line		Airport, Airfield, or Helicopter Landing Pad	Oxnard Arpt
Ridge or Fence		Selected Mountain Peaks	Mt Shasta
Perennial Stream	Tumbling Cr		
Intermittent Stream	Piney Cr		
Island Name	DEER IS		
Nonvisible Boundary or Feature Not Elsewhere Classified			
Inset Area	A	Outside Subject Area	

Where international, state, county, and/or MCD/CCD boundaries coincide, the map shows the boundary symbol for only the highest-ranking of these boundaries. Where American Indian reservation and American Indian tribal subdivision boundaries coincide, the map shows only the American Indian reservation boundaries. Where Oklahoma tribal statistical area boundaries and American Indian tribal subdivision boundaries coincide, the map shows only the Oklahoma tribal statistical area boundaries.

Geographic area names are followed by either their FIPS or census code.

1 A '*' following an MCD name denotes a false MCD. A '*' following a place name indicates that a false MCD exists that is coextensive with the place and has the same name and FIPS code as the place; the false MCD label is not shown.

2 Place label color corresponds to the place fill color.

3 Census tracts are identified by an up to four-digit integer number and may have an optional two-digit suffix; for example 23 or 1457.02. The census tract codes consist of six digits with an implied decimal between the fourth and fifth digit corresponding to the basic census tract number, but with leading zeros, and trailing zeros for census tracts without a suffix. The tract number examples above would have codes of 002300 and 145702, respectively.

4 A '*' following a block number indicates that the block number is repeated elsewhere in the block.

Due to space limitations, some areas and features such as water bodies, colleges, prisons, and roads may not be labeled.

Key to Adjacent Sheets

30	31	32
34	35	36
38	39	40

Sheet Location within Entity

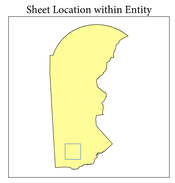

Sheet 35 of 40 PARENT sheets
Total Sheets: 45 (Index 1; Parent 40; Inset 4)

NAME: New Castle County (003)
ENTITY TYPE: County or statistically equivalent entity
ST: Delaware (10)

Geographic Unit (GU) Block Map Series
2020 CENSUS BLOCK MAP (PARENT) - Sheet ID: 253110003035

All legal boundaries and names are as of January 1, 2020. The boundaries shown on this map are for Census Bureau statistical data collection and tabulation purposes only; their depiction and designation for statistical purposes does not constitute a determination of jurisdictional authority or rights of ownership or entitlement.

Geographic Vintage: 2020 Census (reference date: January 1, 2020)
Data Source: U.S. Census Bureau's MAF/TIGER database (TAB20)
Map Created by Geography Division: April 12, 2021

U.S. DEPARTMENT OF COMMERCE U.S. Census Bureau

Projection: Albers Equal Area Conic
Datum: NAD 83
Spheroid: GRS 80
1st Standard Parallel: 38 40 56
2nd Standard Parallel: 39 36 27
Central Meridian: -75 23 12
Latitude of Projection's Origin: 38 27 03
False Easting: 0
False Northing: 0

0 0.2 0.4 0.6 0.8 1 Kilometers
0 0.1 0.2 0.3 0.4 0.5 Miles
SCALE 1:9,000

N W E S

United States Census 2020

2020 CENSUS - CENSUS BLOCK MAP: New Castle County, DE

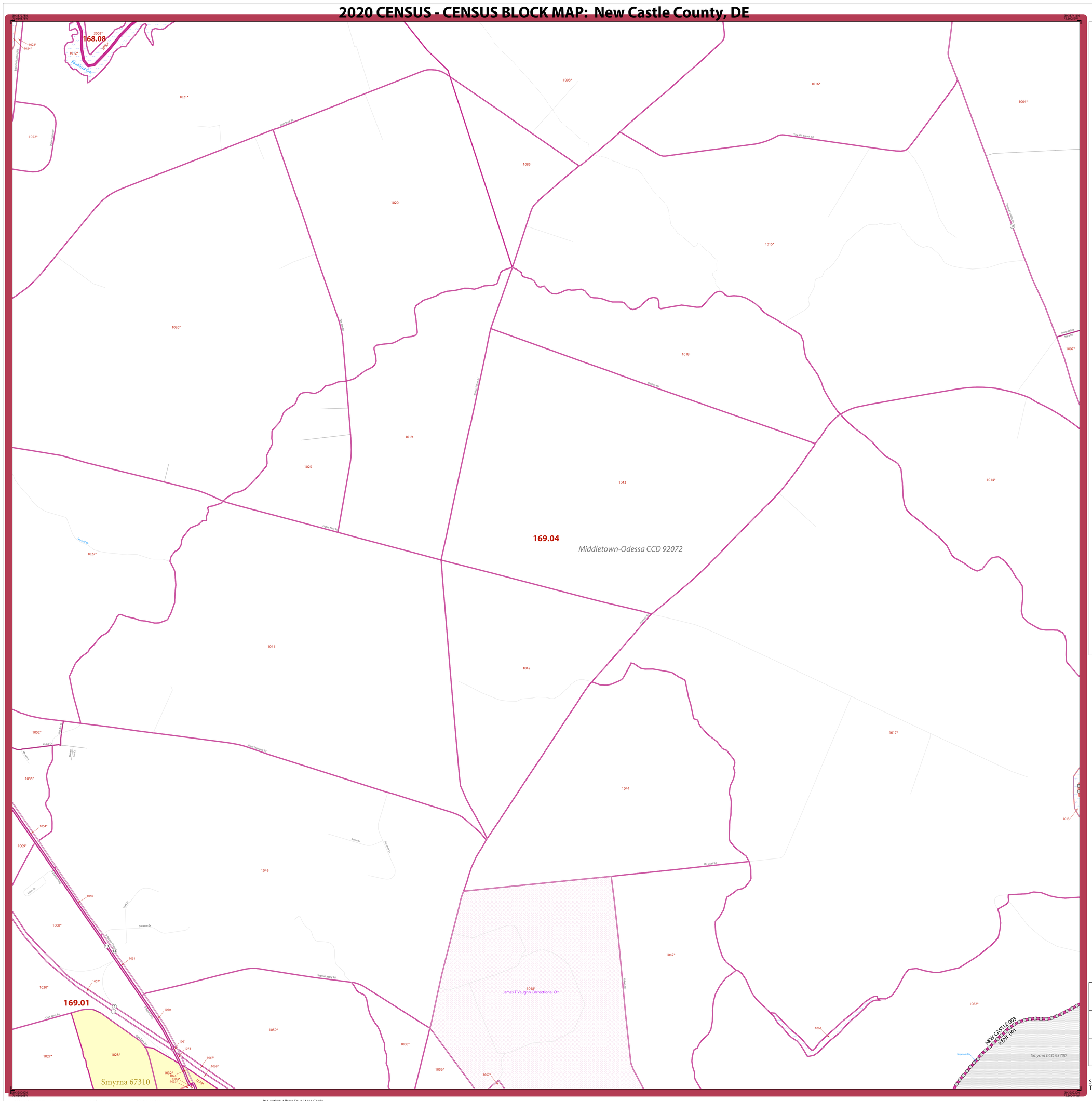
168.08
169.04
Middletown-Odessa CCD 92072
169.01
Smyrna 67310
James T Vaughn Correctional Ctr
Smyrna CCD 93700
NEW CASTLE 003
KENT 001
Blackbird Crk
Smyrna Bx
Bethel Church Rd
Boyd Rd
Bay Rd
Bethel Rd
Bethel Church Rd
Bethel Church Rd
Bethel Church

2020 CENSUS - CENSUS BLOCK MAP: New Castle County, DE

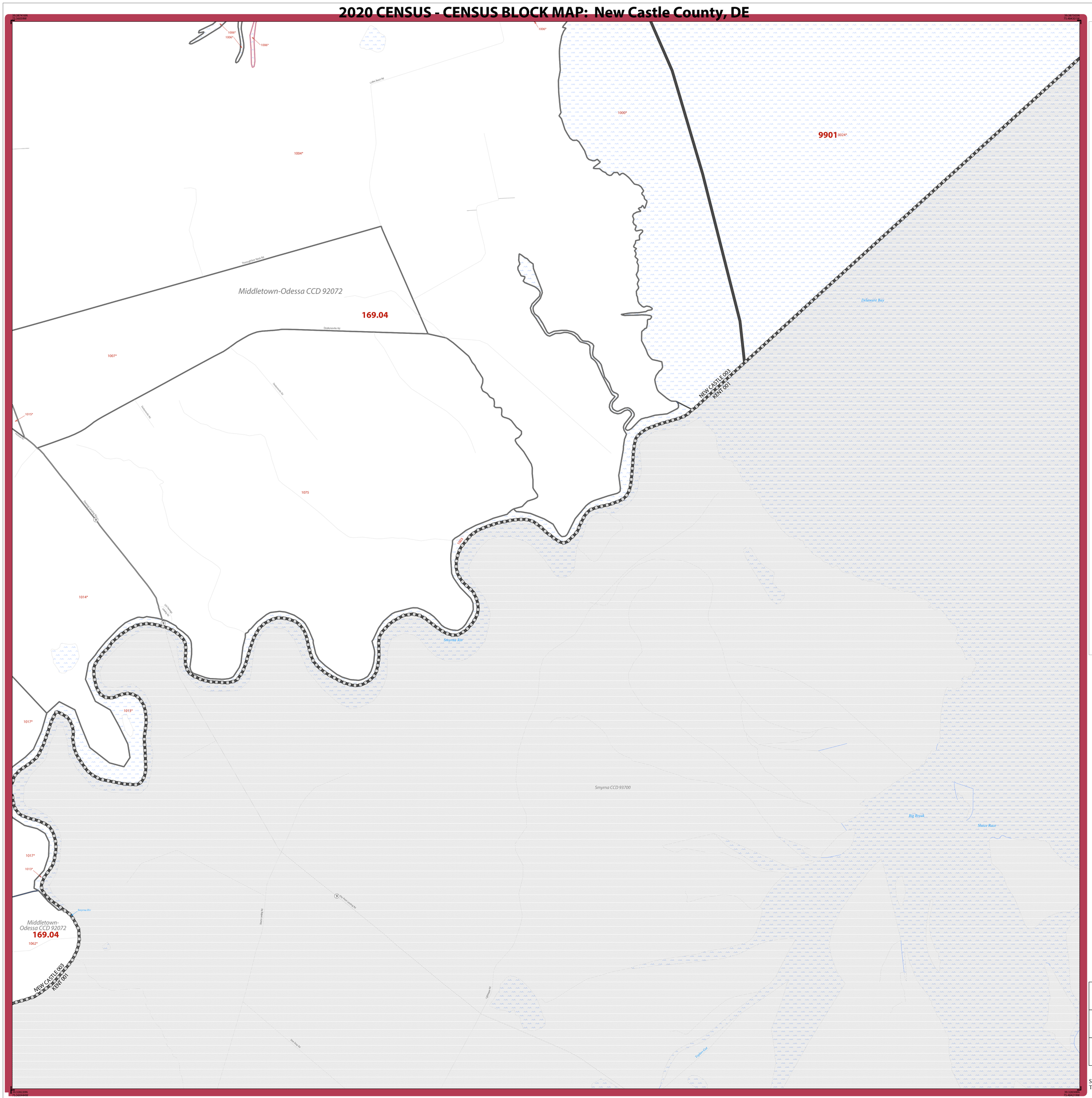

LEGEND

SYMBOL DESCRIPTION	SYMBOL	LABEL STYLE
International or State Water Limit		CANADA
Federal American Indian Reservation		L'ANSE RESVN 1880
Off-Reservation Trust Land or Hawaiian Home Land		T1880
Oklahoma Tribal Statistical Area, Alaska Native Village Statistical Area, or Tribal Designated Statistical Area		*KAW OTSA 5690*
American Indian Tribal Subdivision		EAGLE NEST DIST 200
State American Indian Reservation		Tama Resvn 9400
State Designated Tribal Statistical Area		*Lumbee SDTSA 9815*
Alaska Native Regional Corporation		***NANA ANRC 52120***
State (or statistically equivalent entity)		NEW YORK 36
County (or statistically equivalent entity)		MONTGOMERY 031
Minor Civil Division (MCD) [1]		Bristol town 07485
Census County Division (CCD), Census Subarea (CSA), or Unorganized Territory (UT)		*Hanna CCD 91650*
Consolidated City		MILFORD 47500
Incorporated Place [1,2]		Davis 18100
Census Designated Place (CDP) [2]		*Incline Village 35100*
Census Tract [3]		**33.07**
Census Block [4]		3012

DESCRIPTION	SYMBOL	DESCRIPTION	SYMBOL
Interstate	5	Geographic Offset or Corridor	
U.S. Highway	2	Water Body	Pleasant Lake
State Highway	4	Swamp, Marsh, Gravel Pit, or Quarry	Okefenokee Swamp
Other Road	Russell St	Glacier	Bering Glacier
Cul-de-sac		Military	Fort Belvoir
Circle		National or State Park, Forest, or Recreation Area	Yosemite Natl Pk
4WD Trail, Stairway, Alley, Walkway, or Ferry		College or University	Brown Univ
Railroad	Southern Rlt	Prison or Juvenile Detention Center	Baxter County Jail
Pipeline or Power Line		Airport, Airfield, or Helicopter Landing Pad	Oxnard Arpt
Ridge or Fence		Selected Mountain Peaks	Mt Shasta
Perennial Stream	Tumbling Cr		
Intermittent Stream	Piney Cr		
Island Name	DEER IS		
Nonvisible Boundary or Feature Not Elsewhere Classified			
Inset Area	A	Outside Subject Area	

Where international, state, county, and/or MCD/CCD boundaries coincide, the map shows the boundary symbol for only the highest-ranking of these boundaries. Where American Indian reservation and American Indian tribal subdivision boundaries coincide, the map shows only the American Indian reservation boundaries. Where Oklahoma tribal statistical area boundaries and American Indian tribal subdivision boundaries coincide, the map shows only the Oklahoma tribal statistical area boundaries.

Geographic area names are followed by either their FIPS or census code.

1 A '*' following an MCD name denotes a false MCD. A '*' following a place name indicates that a false MCD exists that is coextensive with the place and has the same name and FIPS code as the place; the false MCD label is not shown.

2 Place label color corresponds to the place fill color.

3 Census tracts are identified by an up to four-digit integer number and may have an optional two-digit suffix; for example 23 or 1457.02. The census tract codes consist of six digits with an implied decimal between the fourth and fifth digit corresponding to the basic census tract number, but with leading zeros, and trailing zeros for census tracts without a suffix. The tract number examples above would have codes of 002300 and 145702, respectively.

4 A '*' following a block number indicates that the block number is repeated elsewhere in the block.

Due to space limitations, some areas and features such as water bodies, colleges, prisons, and roads may not be labeled.

Key to Adjacent Sheets

32	33	
36	37	
40		

Sheet Location within Entity

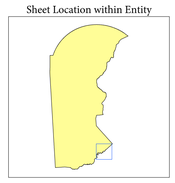

Sheet 37 of 40 PARENT sheets
Total Sheets: 45 (Index 1; Parent 40; Inset 4)

NAME: New Castle County (003)
ENTITY TYPE: County or statistically equivalent entity
ST: Delaware (10)

Geographic Unit (GU) Block Map Series
2020 CENSUS BLOCK MAP (PARENT) - Sheet ID: 2531100003037

All legal boundaries and names are as of January 1, 2020. The boundaries shown on this map are for Census Bureau statistical data collection and tabulation purposes only; their depiction and designation for statistical purposes does not constitute a determination of jurisdictional authority or rights of ownership or entitlement.

Geographic Vintage: 2020 Census (reference date: January 1, 2020)
Data Source: U.S. Census Bureau's MAF/TIGER database (TAB20)
Map Created by Geography Division: April 12, 2021

U.S. DEPARTMENT OF COMMERCE U.S. Census Bureau

Projection: Albers Equal Area Conic
Datum: NAD 83
Spheroid: GRS 80
1st Standard Parallel: 38 40 56
2nd Standard Parallel: 39 36 27
Central Meridian: -75 23 12
Latitude of Projection's Origin: 38 27 03
False Easting: 0
False Northing: 0

0 0.2 0.4 0.6 0.8 1 Kilometers
0 0.1 0.2 0.3 0.4 0.5 Miles
SCALE 1:9,000

N W E S

United States Census 2020

2020 CENSUS - CENSUS BLOCK MAP: New Castle County, DE

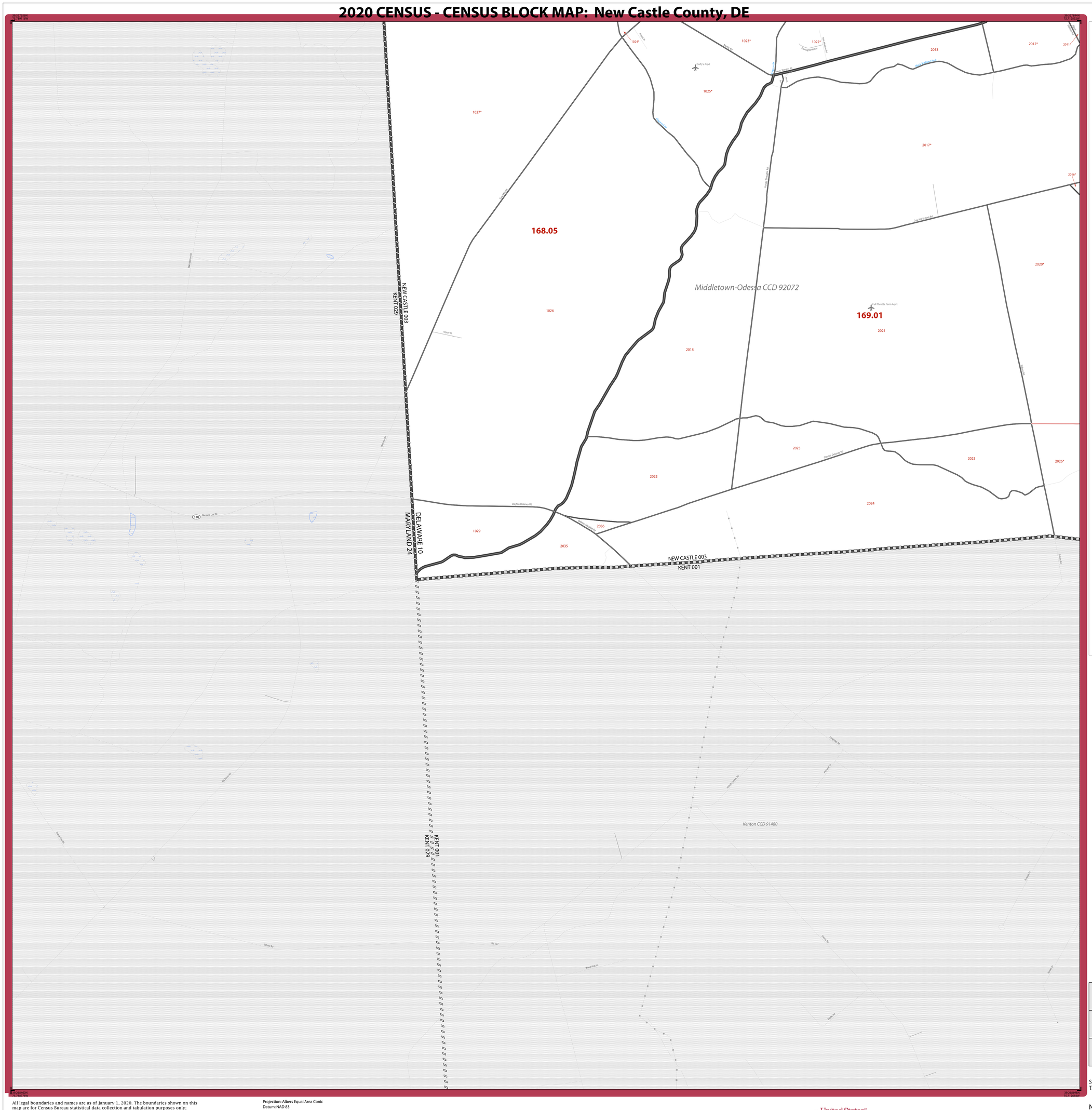

LEGEND

SYMBOL DESCRIPTION	SYMBOL	LABEL STYLE
International or State Water Limit		CANADA
Federal American Indian Reservation		L'ANSE RESVN 1880
Off-Reservation Trust Land or Hawaiian Home Land		T1880
Oklahoma Tribal Statistical Area, Alaska Native Village Statistical Area, or Tribal Designated Statistical Area		*KAW OTSA 5690*
American Indian Tribal Subdivision		EAGLE NEST DIST 200
State American Indian Reservation		Tama Resvn 9400
State Designated Tribal Statistical Area		*Lumbee SDTSA 9815*
Alaska Native Regional Corporation		***NANA ANRC 52120***
State (or statistically equivalent entity)		NEW YORK 36
County (or statistically equivalent entity)		MONTGOMERY 031
Minor Civil Division (MCD) [1]		Bristol town 07485
Census County Division (CCD), Census Subarea (CSA), or Unorganized Territory (UT)		*Hanna CCD 91650*
Consolidated City		MILFORD 47500
Incorporated Place [1,2]		Davis 18100
Census Designated Place (CDP) [2]		*Incline Village 35100*
Census Tract [3]		**33.07**
Census Block [4]		3012

DESCRIPTION	SYMBOL	DESCRIPTION	SYMBOL
Interstate	5	Geographic Offset or Corridor	
U.S. Highway	27	Water Body	*Pleasant Lake*
State Highway	4	Swamp, Marsh, Gravel Pit, or Quarry	*Okefenokee Swamp*
Other Road	Russell St	Glacier	*Bering Glacier*
Cul-de-sac		Military	Fort Belvoir
Circle		National or State Park, Forest, or Recreation Area	Yosemite Natl Pk
4WD Trail, Stairway, Alley, Walkway, or Ferry		College or University	Brown Univ
Railroad	Southern Rd	Prison or Juvenile Detention Center	Baxter County Jail
Pipeline or Power Line		Airport, Airfield, or Helicopter Landing Pad	Oxnard Arpt
Ridge or Fence		Selected Mountain Peaks	*Mt Shasta*
Perennial Stream	Tumbling Cr		
Intermittent Stream	Piney Cr		
Island Name	DEER IS		
Nonvisible Boundary or Feature Not Elsewhere Classified			
Inset Area	A	Outside Subject Area	

Where international, state, county, and/or MCD/CCD boundaries coincide, the map shows the boundary symbol for only the highest-ranking of these boundaries. Where American Indian reservation and American Indian tribal subdivision boundaries coincide, the map shows only the American Indian reservation boundaries. Where Oklahoma tribal statistical area boundaries and American Indian tribal subdivision boundaries coincide, the map shows only the Oklahoma tribal statistical area boundaries.

Geographic area names are followed by either their FIPS or census code.

1 A '*' following an MCD name denotes a false MCD. A '*' following a place name indicates that a false MCD exists that is coextensive with the place and has the same name and FIPS code as the place; the false MCD label is not shown.

2 Place label color corresponds to the place fill color.

3 Census tracts are identified by an up to four-digit integer number and may have an optional two-digit suffix; for example 23 or 1457.02. The census tract codes consist of six digits with an implied decimal between the fourth and fifth digit corresponding to the basic census tract number, but with leading zeros, and trailing zeros for census tracts without a suffix. The tract number examples above would have codes of 002300 and 145702, respectively.

4 A '*' following a block number indicates that the block number is repeated elsewhere in the block.

Due to space limitations, some areas and features such as water bodies, colleges, prisons, and roads may not be labeled.

Key to Adjacent Sheets

	34	35
	38	39

Sheet Location within Entity

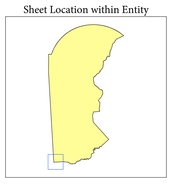

Sheet 38 of 40 PARENT sheets
Total Sheets: 45 (Index 1; Parent 40; Inset 4)

NAME: New Castle County (003)
ENTITY TYPE: County or statistically equivalent entity
ST: Delaware (10)

Geographic Unit (GU) Block Map Series
2020 CENSUS BLOCK MAP (PARENT) - Sheet ID: 253110003038

All legal boundaries and names are as of January 1, 2020. The boundaries shown on this map are for Census Bureau statistical data collection and tabulation purposes only; their depiction and designation for statistical purposes does not constitute a determination of jurisdictional authority or rights of ownership or entitlement.

Geographic Vintage: 2020 Census (reference date: January 1, 2020)
Data Source: U.S. Census Bureau's MAF/TIGER database (TAB20)
Map Created by Geography Division: April 12, 2021

U.S. DEPARTMENT OF COMMERCE U.S. Census Bureau

Projection: Albers Equal Area Conic
Datum: NAD 83
Spheroid: GRS 80
1st Standard Parallel: 38 40 56
2nd Standard Parallel: 39 36 27
Central Meridian: -75 23 12
Latitude of Projection's Origin: 38 27 03
False Easting: 0
False Northing: 0

0 0.2 0.4 0.6 0.8 1 Kilometers
0 0.1 0.2 0.3 0.4 0.5 Miles
SCALE 1:9,000

N W E S

United States Census 2020

2020 CENSUS - CENSUS BLOCK MAP: New Castle County, DE

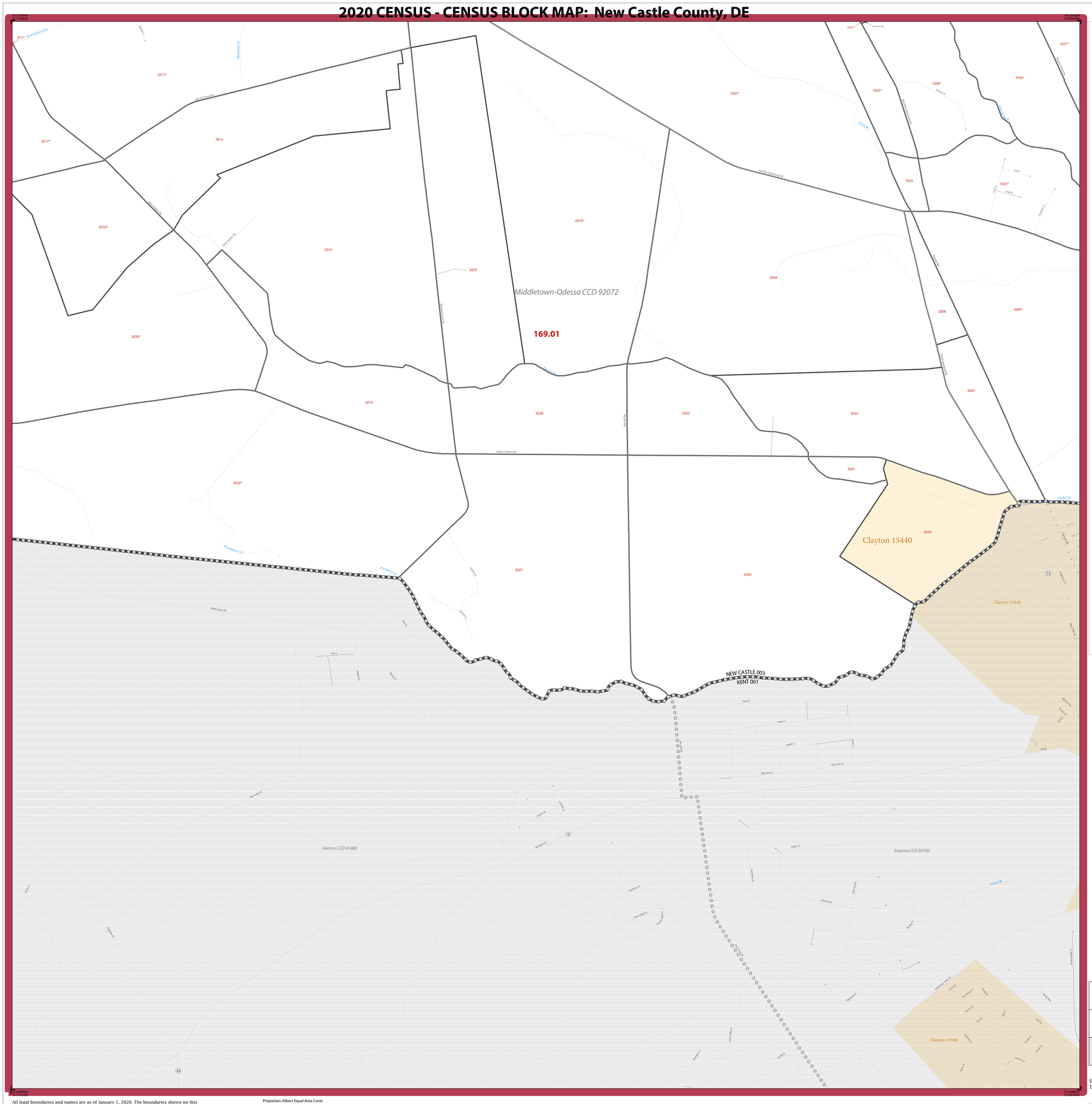

LEGEND

SYMBOL DESCRIPTION	SYMBOL	LABEL STYLE
International or State Water Limit		CANADA
Federal American Indian Reservation		L'ANSE RESVN 1880
Off-Reservation Trust Land or Hawaiian Home Land		T1880
Oklahoma Tribal Statistical Area, Alaska Native Village Statistical Area, or Tribal Designated Statistical Area		*KAW OTSA 5690*
American Indian Tribal Subdivision		EAGLE NEST DIST 200
State American Indian Reservation		Tama Resvn 9400
State Designated Tribal Statistical Area		*Lumbee SDTSA 9815*
Alaska Native Regional Corporation		***NANA ANRC 52120***
State (or statistically equivalent entity)		NEW YORK 36
County (or statistically equivalent entity)		MONTGOMERY 031
Minor Civil Division (MCD) [1]		Bristol town 07485
Census County Division (CCD), Census Subarea (CSA), or Unorganized Territory (UT)		*Hanna CCD 91650*
Consolidated City		MILFORD 47500
Incorporated Place [1,2]		Davis 18100
Census Designated Place (CDP) [2]		*Incline Village 35100*
Census Tract [3]		**33.07**
Census Block [4]		3012

DESCRIPTION	SYMBOL	DESCRIPTION	SYMBOL
Interstate	5	Geographic Offset or Corridor	
U.S. Highway	2	Water Body	Pleasant Lake
State Highway	4	Swamp, Marsh, Gravel Pit, or Quarry	Okefenokee Swamp
Other Road	Russell St	Glacier	Bering Glacier
Cul-de-sac		Military	Fort Belvoir
Circle		National or State Park, Forest, or Recreation Area	Yosemite Natl Pk
4WD Trail, Stairway, Alley, Walkway, or Ferry		College or University	Brown Univ
Railroad	Southern Rlf	Prison or Juvenile Detention Center	Baxter County Jail
Pipeline or Power Line		Airport, Airfield, or Helicopter Landing Pad	Oxnard Arpt
Ridge or Fence		Selected Mountain Peaks	Mt Shasta
Perennial Stream	Tumbling Cr		
Intermittent Stream	Piney Cr		
Island Name	DEER IS		
Nonvisible Boundary or Feature Not Elsewhere Classified			
Inset Area	A	Outside Subject Area	

Where international, state, county, and/or MCD/CCD boundaries coincide, the map shows the boundary symbol for only the highest-ranking of these boundaries. Where American Indian reservation and American Indian tribal subdivision boundaries coincide, the map shows only the American Indian reservation boundaries. Where Oklahoma tribal statistical area boundaries and American Indian tribal subdivision boundaries coincide, the map shows only the Oklahoma tribal statistical area boundaries.

Geographic area names are followed by either their FIPS or census code.

1 A '*' following an MCD name denotes a false MCD. A '*' following a place name indicates that a false MCD exists that is coextensive with the place and has the same name and FIPS code as the place; the false MCD label is not shown.

2 Place label color corresponds to the place fill color.

3 Census tracts are identified by an up to four-digit integer number and may have an optional two-digit suffix; for example 23 or 1457.02. The census tract codes consist of six digits with an implied decimal between the fourth and fifth digit corresponding to the basic census tract number, but with leading zeros, and trailing zeros for census tracts without a suffix. The tract number examples above would have codes of 002300 and 145702, respectively.

4 A '*' following a block number indicates that the block number is repeated elsewhere in the block.

Due to space limitations, some areas and features such as water bodies, colleges, prisons, and roads may not be labeled.

Key to Adjacent Sheets

34	35	36
38	39	40

Sheet Location within Entity

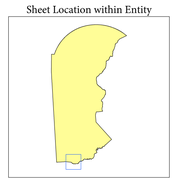

Sheet 39 of 40 PARENT sheets
Total Sheets: 45 (Index 1; Parent 40; Inset 4)

NAME: New Castle County (003)
ENTITY TYPE: County or statistically equivalent entity
ST: Delaware (10)

Geographic Unit (GU) Block Map Series
2020 CENSUS BLOCK MAP (PARENT) - Sheet ID: 2531100003039

All legal boundaries and names are as of January 1, 2020. The boundaries shown on this map are for Census Bureau statistical data collection and tabulation purposes only; their depiction and designation for statistical purposes does not constitute a determination of jurisdictional authority or rights of ownership or entitlement.

Geographic Vintage: 2020 Census (reference date: January 1, 2020)
Data Source: U.S. Census Bureau's MAF/TIGER database (TAB20)
Map Created by Geography Division: April 12, 2021

U.S. DEPARTMENT OF COMMERCE U.S. Census Bureau

Projection: Albers Equal Area Conic
Datum: NAD 83
Spheroid: GRS 80
1st Standard Parallel: 38 40 56
2nd Standard Parallel: 39 36 27
Central Meridian: -75 23 12
Latitude of Projection's Origin: 38 27 03
False Easting: 0
False Northing: 0

0 0.2 0.4 0.6 0.8 1 Kilometers
0 0.1 0.2 0.3 0.4 0.5 Miles
SCALE 1:9,000

N W E S

United States Census 2020

2020 CENSUS - CENSUS BLOCK MAP: New Castle County, DE

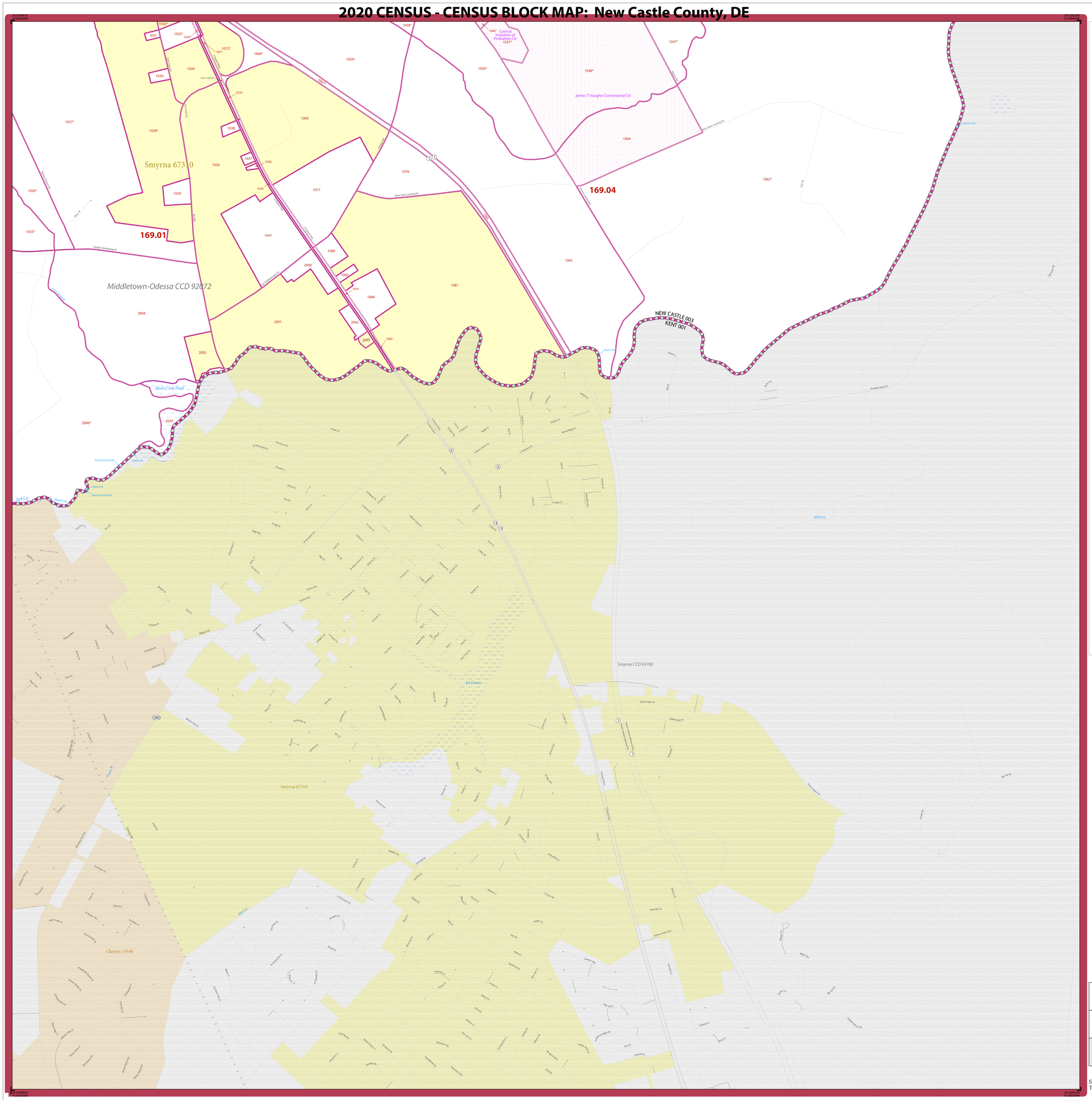
39.32820N
75.56046W
39.26988N
75.56046W
39.32820N
75.50046W
39.26988N
75.50046W
169.01
169.04
33.07
Smyrna 67310
Middletown-Odessa CCD 92072
Smyrna CCD 93700
Clayton 15440
James T Vaughn Correctional Ctr
Central Violation of Probation Ctr
NEW CASTLE 003
KENT 001
Duck Creek Pond
Lk Como
Mill Cre
Duck Cre
Smyrna Bro
Brick Store Landing Rd
Walnut Grove Rd
Tuckahoe Rd
Sand Rd
Woodland Beach Rd
Smyrna Clayton Blvd
Commerce St
Main St
Delaware St
Frank St
Green St
Cedar St
Pine St
Walnut St
Chestnut St
Mill St
Cypress St
Sunset Lake Rd
Lake Rd
Garden Flower Dr
Willa Faizel Dr
Sycamore St
Dogwood St
Cherry St
Peach St
Apple St
Orchard Rd
Cedar Ln
Scott St
Clayton St
Green St
Mill St
Cypress St
Walnut St
Cedar Ln
Chestnut St
Pine St
Maple Dr
Sycamore St
Dogwood St
Peach St
Apple St
Orchard Rd
Cherry

2020 CENSUS - CENSUS BLOCK MAP: New Castle County, DE

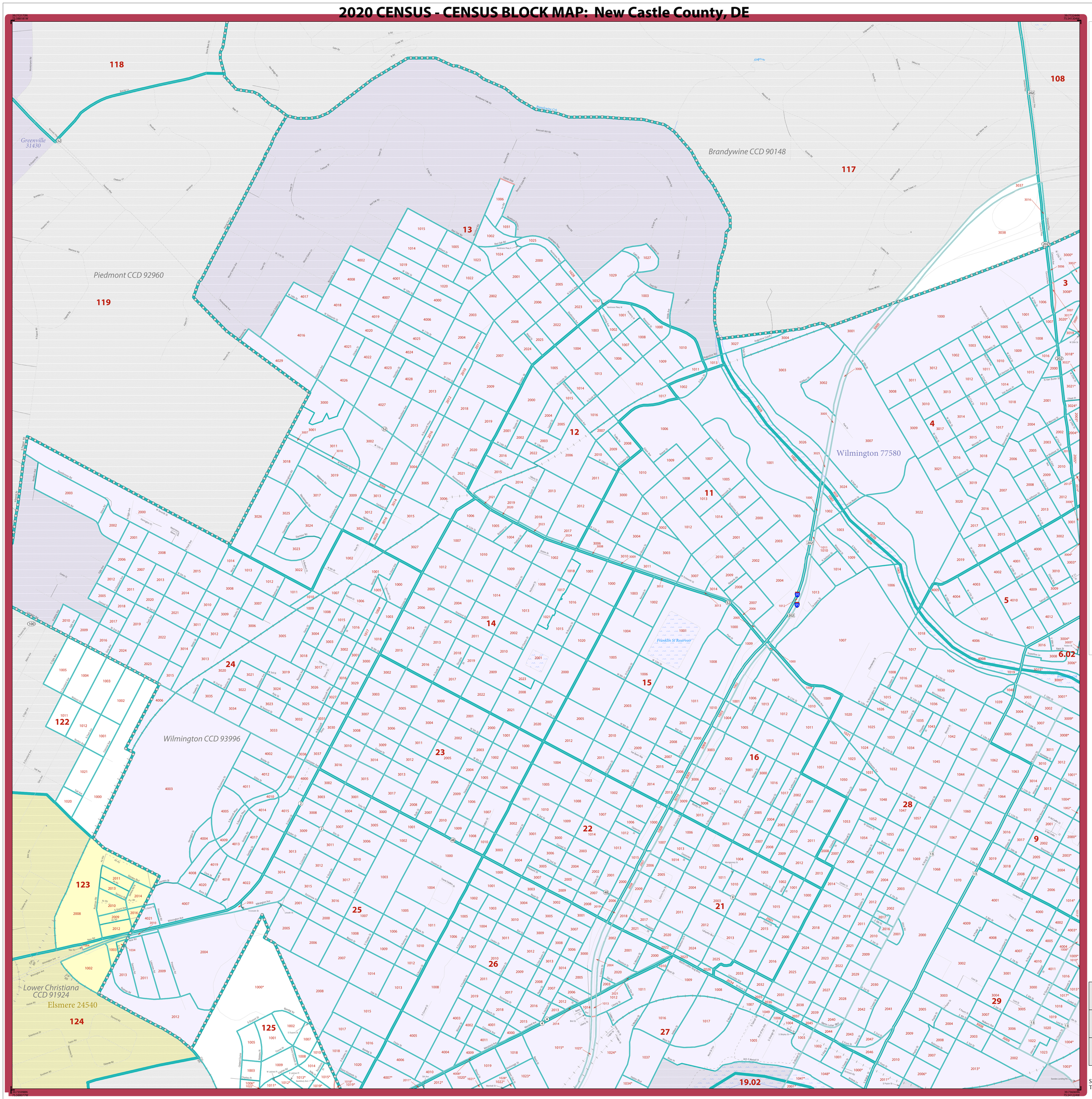

LEGEND

SYMBOL DESCRIPTION	SYMBOL	LABEL STYLE
International or State Water Limit		CANADA
Federal American Indian Reservation		L'ANSE RESVN 1880
Off-Reservation Trust Land or Hawaiian Home Land		T1880
Oklahoma Tribal Statistical Area, Alaska Native Village Statistical Area, or Tribal Designated Statistical Area		KAW OTSA 5690
American Indian Tribal Subdivision		EAGLE NEST DIST 200
State American Indian Reservation		Tama Resvn 9400
State Designated Tribal Statistical Area		Lumbee SDTSA 9815
Alaska Native Regional Corporation		NANA ANRC 52120
State (or statistically equivalent entity)		NEW YORK 36
County (or statistically equivalent entity)		MONTGOMERY 031
Minor Civil Division (MCD) [1]		Bristol town 07485
Census County Division (CCD), Census Subarea (CSA), or Unorganized Territory (UT)		Hanna CCD 91650
Consolidated City		MILFORD 47500
Incorporated Place [1,2]		Davis 18100
Census Designated Place (CDP) [2]		Incline Village 35100
Census Tract [3]		33.07
Census Block [4]		3012

DESCRIPTION	SYMBOL	DESCRIPTION	SYMBOL
Interstate	5	Geographic Offset or Corridor	
U.S. Highway	27	Water Body	Pleasant Lake
State Highway	4	Swamp, Marsh, Gravel Pit, or Quarry	Okefenokee Swamp
Other Road	Russell St	Glacier	Bering Glacier
Cul-de-sac		Military	Fort Belvoir
Circle		National or State Park, Forest, or Recreation Area	Yosemite Natl Pk
4WD Trail, Stairway, Alley, Walkway, or Ferry		College or University	Brown Univ.
Railroad	Southern Rlf	Prison or Juvenile Detention Center	Baxter County Jail
Pipeline or Power Line		Airport, Airfield, or Helicopter Landing Pad	Oxnard Arpt
Ridge or Fence		Selected Mountain Peaks	Mt Shasta
Perennial Stream	Tumbling Cr		
Intermittent Stream	Piney Cr		
Island Name	DEER IS		
Nonvisible Boundary or Feature Not Elsewhere Classified			
Inset Area	A	Outside Subject Area	

Where international, state, county, and/or MCD/CCD boundaries coincide, the map shows the boundary symbol for only the highest-ranking of these boundaries. Where American Indian reservation and American Indian tribal subdivision boundaries coincide, the map shows only the American Indian reservation boundaries. Where Oklahoma tribal statistical area boundaries and American Indian tribal subdivision boundaries coincide, the map shows only the Oklahoma tribal statistical area boundaries.

Geographic area names are followed by either their FIPS or census code.

1 A '*' following an MCD name denotes a false MCD. A '*' following a place name indicates that a false MCD exists that is coextensive with the place and has the same name and FIPS code as the place; the false MCD label is not shown.

2 Place label color corresponds to the place fill color.

3 Census tracts are identified by an up to four-digit integer number and may have an optional two-digit suffix; for example 23 or 1457.02. The census tract codes consist of six digits with an implied decimal between the fourth and fifth digit corresponding to the basic census tract number, but with leading zeros, and trailing zeros for census tracts without a suffix. The tract number examples above would have codes of 002300 and 145702, respectively.

4 A '*' following a block number indicates that the block number is repeated elsewhere in the block.

Due to space limitations, some areas and features such as water bodies, colleges, prisons, and roads may not be labeled.

Key to Adjacent Sheets

	A1	A2
	A3	

Sheet Location within Entity

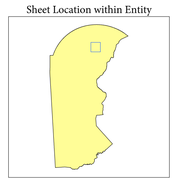

Sheet A1 of 4 INSET sheets
Total Sheets: 45 (Index 1; Parent 40; Inset 4)

NAME: New Castle County (003)
ENTITY TYPE: County or statistically equivalent entity
ST: Delaware (10)

Geographic Unit (GU) Block Map Series
2020 CENSUS BLOCK MAP (INSET) - Sheet ID: 253110003A01

All legal boundaries and names are as of January 1, 2020. The boundaries shown on this map are for Census Bureau statistical data collection and tabulation purposes only; their depiction and designation for statistical purposes does not constitute a determination of jurisdictional authority or rights of ownership or entitlement.

Geographic Vintage: 2020 Census (reference date: January 1, 2020)
Data Source: U.S. Census Bureau's MAF/TIGER database (TAB20)
Map Created by Geography Division: April 12, 2021

U.S. DEPARTMENT OF COMMERCE U.S. Census Bureau

Projection: Albers Equal Area Conic
Datum: NAD 83
Spheroid: GRS 80
1st Standard Parallel: 38 40 56
2nd Standard Parallel: 39 36 27
Central Meridian: -75 23 12
Latitude of Projection's Origin: 38 27 03
False Easting: 0
False Northing: 0

0 0.1 0.2 0.3 0.4 0.5 Kilometers
0 0.1 0.2 0.3 0.4 0.5 Miles
SCALE 1:5,500

N W E S

United States Census 2020

2020 CENSUS - CENSUS BLOCK MAP: New Castle County, DE

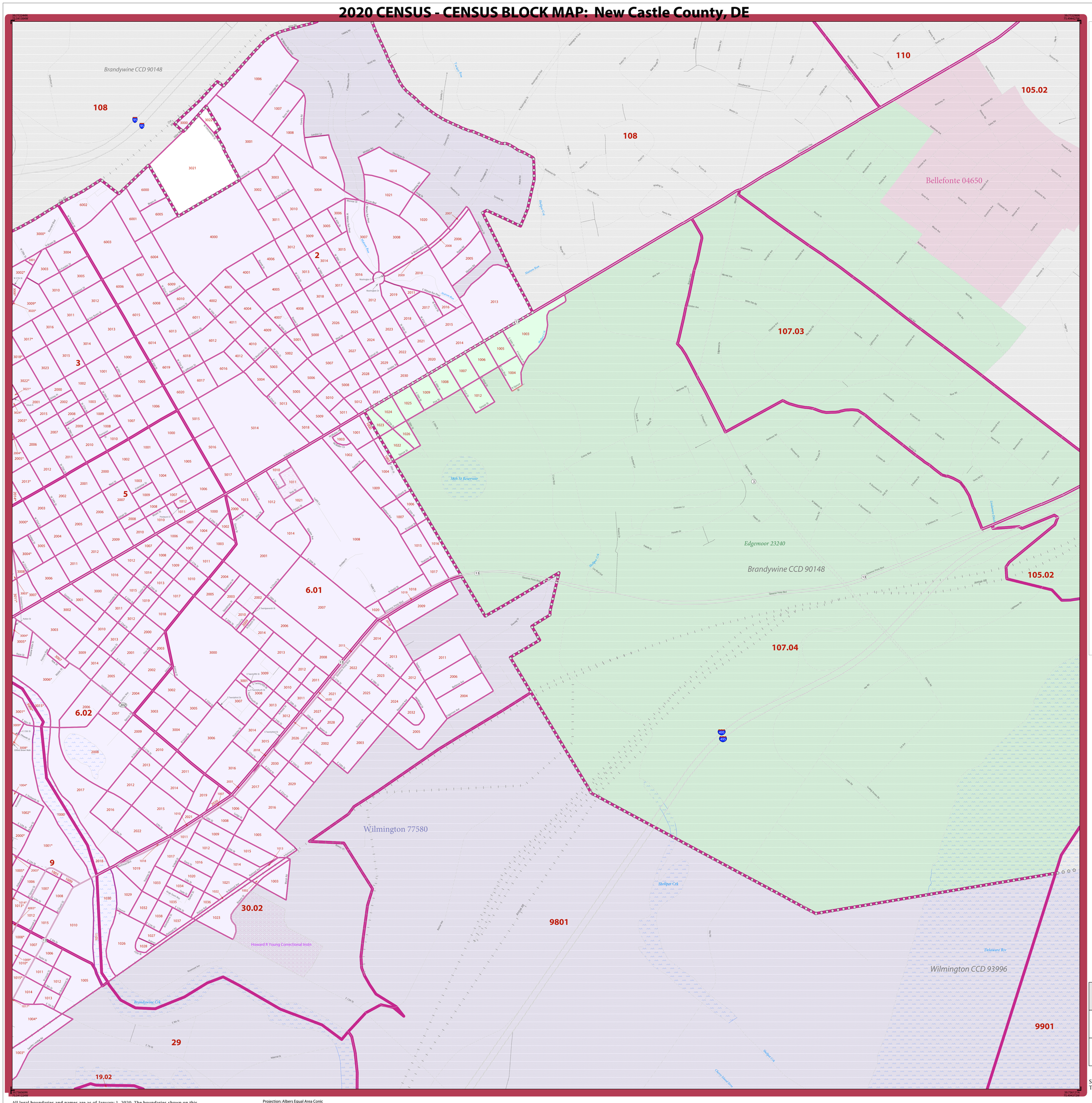

LEGEND

SYMBOL DESCRIPTION	SYMBOL	LABEL STYLE
International or State Water Limit		CANADA
Federal American Indian Reservation		L'ANSE RESVN 1880
Off-Reservation Trust Land or Hawaiian Home Land		T1880
Oklahoma Tribal Statistical Area, Alaska Native Village Statistical Area, or Tribal Designated Statistical Area		KAW OTSA 5690
American Indian Tribal Subdivision		EAGLE NEST DIST 200
State American Indian Reservation		Tama Resvn 9400
State Designated Tribal Statistical Area		Lumbee SDTSA 9815
Alaska Native Regional Corporation		NANA ANRC 52120
State (or statistically equivalent entity)		NEW YORK 36
County (or statistically equivalent entity)		MONTGOMERY 031
Minor Civil Division (MCD) [1]		Bristol town 07485
Census County Division (CCD), Census Subarea (CSA), or Unorganized Territory (UT)		Hanna CCD 91650
Consolidated City		MILFORD 47500
Incorporated Place [1,2]		Davis 18100
Census Designated Place (CDP) [2]		Incline Village 35100
Census Tract [3]		33.07
Census Block [4]		3012

DESCRIPTION	SYMBOL	DESCRIPTION	SYMBOL
Interstate	5	Geographic Offset or Corridor	
U.S. Highway	27	Water Body	Pleasant Lake
State Highway	4	Swamp, Marsh, Gravel Pit, or Quarry	Okefenokee Swamp
Other Road	Russell St	Glacier	Bering Glacier
Cul-de-sac		Military	Fort Belvoir
Circle		National or State Park, Forest, or Recreation Area	Yosemite Natl Pk
4WD Trail, Stairway, Alley, Walkway, or Ferry		College or University	Brown Univ
Railroad	Southern Rlt	Prison or Juvenile Detention Center	Baxter County Jail
Pipeline or Power Line		Airport, Airfield, or Helicopter Landing Pad	Oxnard Arpt
Ridge or Fence		Selected Mountain Peaks	Mt Shasta
Perennial Stream	Tumbling Cr		
Intermittent Stream	Piney Cr		
Island Name	DEER IS		
Nonvisible Boundary or Feature Not Elsewhere Classified			
Inset Area	A	Outside Subject Area	

Where international, state, county, and/or MCD/CCD boundaries coincide, the map shows the boundary symbol for only the highest-ranking of these boundaries. Where American Indian reservation and American Indian tribal subdivision boundaries coincide, the map shows only the American Indian reservation boundaries. Where Oklahoma tribal statistical area boundaries and American Indian tribal subdivision boundaries coincide, the map shows only the Oklahoma tribal statistical area boundaries.

Geographic area names are followed by either their FIPS or census code.

1 A '*' following an MCD name denotes a false MCD. A '*' following a place name indicates that a false MCD exists that is coextensive with the place and has the same name and FIPS code as the place; the false MCD label is not shown.

2 Place label color corresponds to the place fill color.

3 Census tracts are identified by an up to four-digit integer number and may have an optional two-digit suffix; for example 23 or 1457.02. The census tract codes consist of six digits with an implied decimal between the fourth and fifth digit corresponding to the basic census tract number, but with leading zeros, and trailing zeros for census tracts without a suffix. The tract number examples above would have codes of 002300 and 145702, respectively.

4 A '*' following a block number indicates that the block number is repeated elsewhere in the block.

Due to space limitations, some areas and features such as water bodies, colleges, prisons, and roads may not be labeled.

Key to Adjacent Sheets

A1	A2	
A3		

Sheet Location within Entity

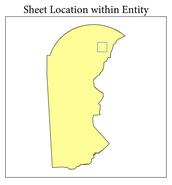

Sheet A2 of 4 INSET sheets
Total Sheets: 45 (Index 1; Parent 40; Inset 4)

NAME: New Castle County (003)
ENTITY TYPE: County or statistically equivalent entity
ST: Delaware (10)

All legal boundaries and names are as of January 1, 2020. The boundaries shown on this map are for Census Bureau statistical data collection and tabulation purposes only; their depiction and designation for statistical purposes does not constitute a determination of jurisdictional authority or rights of ownership or entitlement.

Geographic Vintage: 2020 Census (reference date: January 1, 2020)
Data Source: U.S. Census Bureau's MAF/TIGER database (TAB20)
Map Created by Geography Division: April 12, 2021

U.S. DEPARTMENT OF COMMERCE U.S. Census Bureau

Projection: Albers Equal Area Conic
Datum: NAD 83
Spheroid: GRS 80
1st Standard Parallel: 38 40 56
2nd Standard Parallel: 39 36 27
Central Meridian: -75 23 12
Latitude of Projection's Origin: 38 27 03
False Easting: 0
False Northing: 0

0 0.1 0.2 0.3 0.4 0.5 Kilometers
0 0.1 0.2 0.3 0.4 0.5 Miles
SCALE 1:5,500

N W E S

United States Census 2020

Geographic Unit (GU) Block Map Series
2020 CENSUS BLOCK MAP (INSET) - Sheet ID: 253110003A02

2020 CENSUS - CENSUS BLOCK MAP: New Castle County, DE

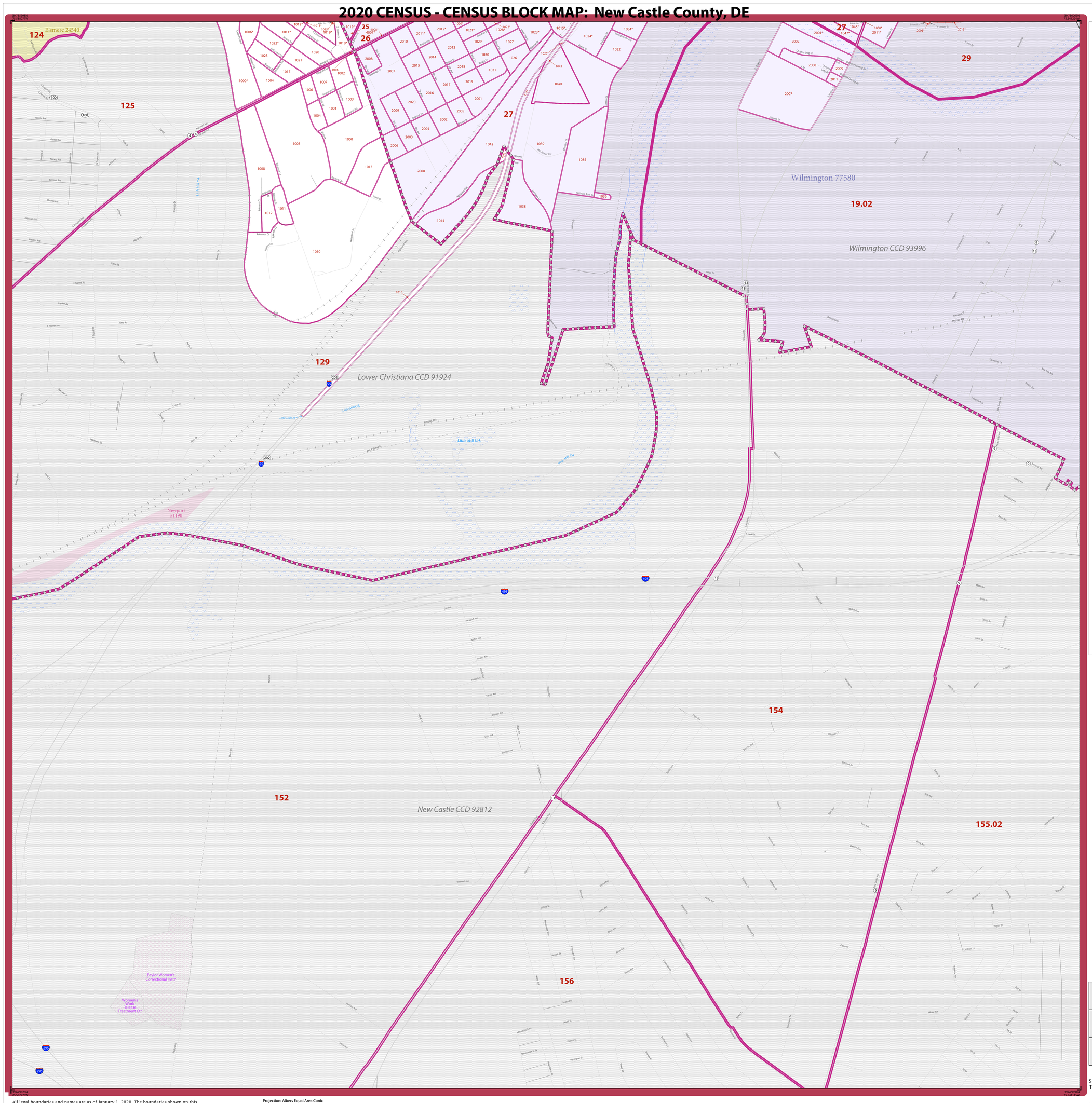

LEGEND

SYMBOL DESCRIPTION	SYMBOL	LABEL STYLE
International or State Water Limit		CANADA
Federal American Indian Reservation		L'ANSE RESVN 1880
Off-Reservation Trust Land or Hawaiian Home Land		T1880
Oklahoma Tribal Statistical Area, Alaska Native Village Statistical Area, or Tribal Designated Statistical Area		*KAW OTSA 5690*
American Indian Tribal Subdivision		EAGLE NEST DIST 200
State American Indian Reservation		Tama Resvn 9400
State Designated Tribal Statistical Area		*Lumbee SDTSA 9815*
Alaska Native Regional Corporation		***NANA ANRC 52120***
State (or statistically equivalent entity)		NEW YORK 36
County (or statistically equivalent entity)		MONTGOMERY 031
Minor Civil Division (MCD) [1]		Bristol town 07485
Census County Division (CCD), Census Subarea (CSA), or Unorganized Territory (UT)		*Hanna CCD 91650*
Consolidated City		MILFORD 47500
Incorporated Place [1,2]		Davis 18100
Census Designated Place (CDP) [2]		*Incline Village 35100*
Census Tract [3]		**33.07**
Census Block [4]		3012

DESCRIPTION	SYMBOL	DESCRIPTION	SYMBOL
Interstate	5	Geographic Offset or Corridor	
U.S. Highway	27	Water Body	Pleasant Lake
State Highway	4	Swamp, Marsh, Gravel Pit, or Quarry	Okefenokee Swamp
Other Road	Russell St	Glacier	Bering Glacier
Cul-de-sac		Military	Fort Belvoir
Circle		National or State Park, Forest, or Recreation Area	Yosemite Natl Pk
4WD Trail, Stairway, Alley, Walkway, or Ferry		College or University	Brown Univ
Railroad	Southern Rlf	Prison or Juvenile Detention Center	Baxter County Jail
Pipeline or Power Line		Airport, Airfield, or Helicopter Landing Pad	Oxnard Arpt
Ridge or Fence		Selected Mountain Peaks	Mt Shasta
Perennial Stream	Tumbling Cr		
Intermittent Stream	Piney Cr		
Island Name	DEER IS		
Nonvisible Boundary or Feature Not Elsewhere Classified			
Inset Area	A	Outside Subject Area	

Where international, state, county, and/or MCD/CCD boundaries coincide, the map shows the boundary symbol for only the highest-ranking of these boundaries. Where American Indian reservation and American Indian tribal subdivision boundaries coincide, the map shows only the American Indian reservation boundaries. Where Oklahoma tribal statistical area boundaries and American Indian tribal subdivision boundaries coincide, the map shows only the Oklahoma tribal statistical area boundaries.

Geographic area names are followed by either their FIPS or census code.

1 A '*' following an MCD name denotes a false MCD. A '*' following a place name indicates that a false MCD exists that is coextensive with the place and has the same name and FIPS code as the place; the false MCD label is not shown.

2 Place label color corresponds to the place fill color.

3 Census tracts are identified by an up to four-digit integer number and may have an optional two-digit suffix; for example 23 or 1457.02. The census tract codes consist of six digits with an implied decimal between the fourth and fifth digit corresponding to the basic census tract number, but with leading zeros, and trailing zeros for census tracts without a suffix. The tract number examples above would have codes of 002300 and 145702, respectively.

4 A '*' following a block number indicates that the block number is repeated elsewhere in the block.

Due to space limitations, some areas and features such as water bodies, colleges, prisons, and roads may not be labeled.

Key to Adjacent Sheets

	A1	A2
	A3	

Sheet Location within Entity

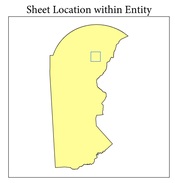

Sheet A3 of 4 INSET sheets
Total Sheets: 45 (Index 1; Parent 40; Inset 4)

NAME: New Castle County (003)
ENTITY TYPE: County or statistically equivalent entity
ST: Delaware (10)

Geographic Unit (GU) Block Map Series
2020 CENSUS BLOCK MAP (INSET) - Sheet ID: 253110003A03

All legal boundaries and names are as of January 1, 2020. The boundaries shown on this map are for Census Bureau statistical data collection and tabulation purposes only; their depiction and designation for statistical purposes does not constitute a determination of jurisdictional authority or rights of ownership or entitlement.

Geographic Vintage: 2020 Census (reference date: January 1, 2020)
Data Source: U.S. Census Bureau's MAF/TIGER database (TAB20)
Map Created by Geography Division: April 12, 2021

U.S. DEPARTMENT OF COMMERCE U.S. Census Bureau

Projection: Albers Equal Area Conic
Datum: NAD 83
Spheroid: GRS 80
1st Standard Parallel: 38 40 56
2nd Standard Parallel: 39 36 27
Central Meridian: -75 23 12
Latitude of Projection's Origin: 38 27 03
False Easting: 0
False Northing: 0

0 0.1 0.2 0.3 0.4 0.5 Kilometers
0 0.1 0.2 0.3 0.4 0.5 Miles
SCALE 1:5,500

N W E S

United States Census 2020

2020 CENSUS - CENSUS BLOCK MAP: New Castle County, DE

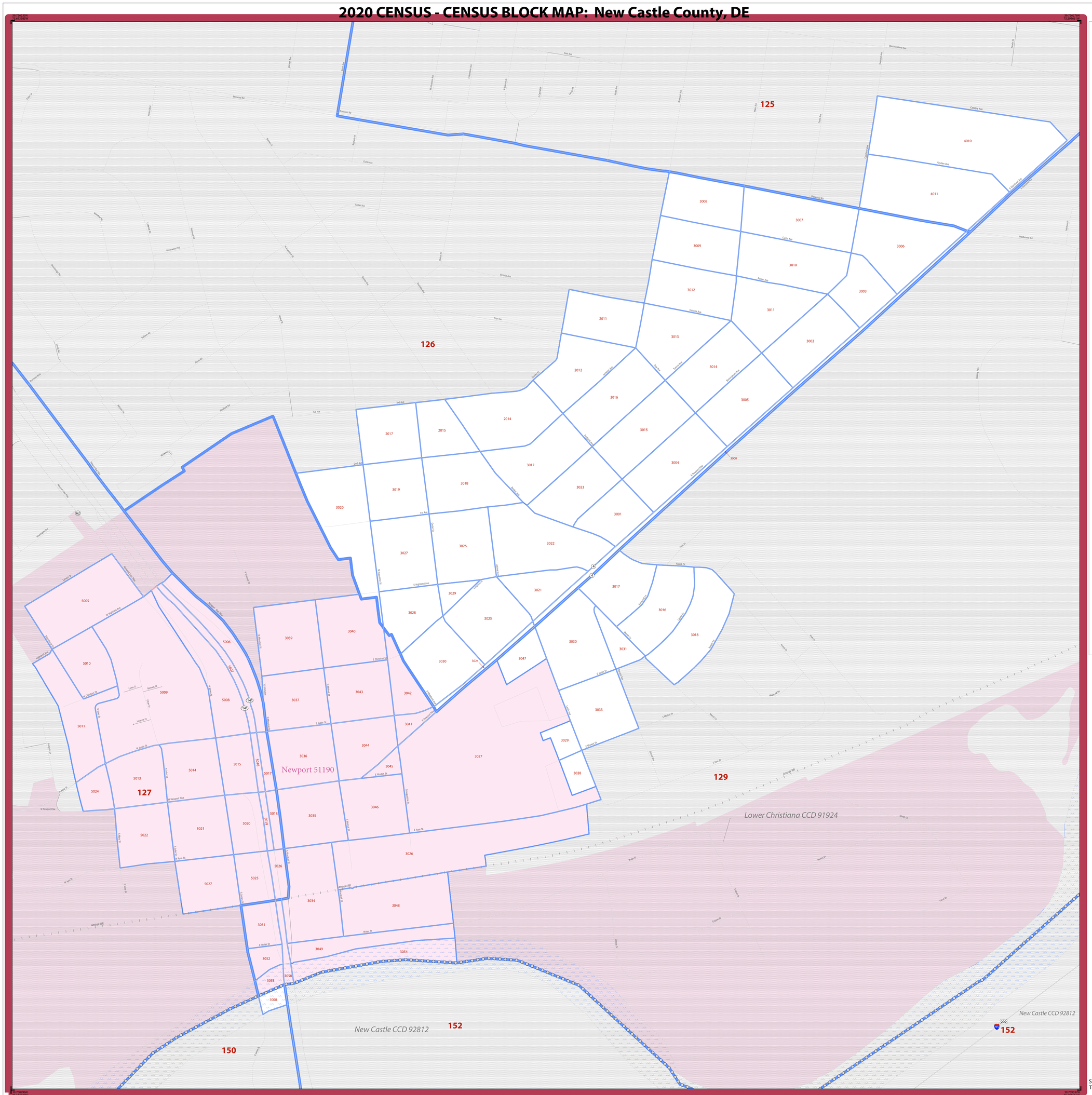

LEGEND

SYMBOL DESCRIPTION	SYMBOL	LABEL STYLE
International or State Water Limit		CANADA
Federal American Indian Reservation		L'ANSE RESVN 1880
Off-Reservation Trust Land or Hawaiian Home Land		T1880
Oklahoma Tribal Statistical Area, Alaska Native Village Statistical Area, or Tribal Designated Statistical Area		*KAW OTSA 5690*
American Indian Tribal Subdivision		EAGLE NEST DIST 200
State American Indian Reservation		Tama Resvn 9400
State Designated Tribal Statistical Area		*Lumbee SDTSA 9815*
Alaska Native Regional Corporation		***NANA ANRC 52120***
State (or statistically equivalent entity)		NEW YORK 36
County (or statistically equivalent entity)		MONTGOMERY 031
Minor Civil Division (MCD) [1]		Bristol town 07485
Census County Division (CCD), Census Subarea (CSA), or Unorganized Territory (UT)		*Hanna CCD 91650*
Consolidated City		MILFORD 47500
Incorporated Place [1,2]		Davis 18100
Census Designated Place (CDP) [2]		*Incline Village 35100*
Census Tract [3]		**33.07**
Census Block [4]		3012

DESCRIPTION	SYMBOL	DESCRIPTION	SYMBOL
Interstate	5	Geographic Offset or Corridor	
U.S. Highway	27	Water Body	Pleasant Lake
State Highway	4	Swamp, Marsh, Gravel Pit, or Quarry	Okefenokee Swamp
Other Road	Russell St	Glacier	Bering Glacier
Cul-de-sac		Military	Fort Belvoir
Circle		National or State Park, Forest, or Recreation Area	Yosemite Natl Pk
4WD Trail, Stairway, Alley, Walkway, or Ferry		College or University	Brown Univ
Railroad	Southern RR	Prison or Juvenile Detention Center	Baxter County Jail
Pipeline or Power Line		Airport, Airfield, or Helicopter Landing Pad	Oxnard Arpt
Ridge or Fence		Selected Mountain Peaks	Mt Shasta
Perennial Stream	Tumbling Cr		
Intermittent Stream	Piney Cr		
Island Name	DEER IS		
Nonvisible Boundary or Feature Not Elsewhere Classified			
Inset Area	A	Outside Subject Area	

Where international, state, county, and/or MCD/CCD boundaries coincide, the map shows the boundary symbol for only the highest-ranking of these boundaries. Where American Indian reservation and American Indian tribal subdivision boundaries coincide, the map shows only the American Indian reservation boundaries. Where Oklahoma tribal statistical area boundaries and American Indian tribal subdivision boundaries coincide, the map shows only the Oklahoma tribal statistical area boundaries.

Geographic area names are followed by either their FIPS or census code.

1 A '*' following an MCD name denotes a false MCD. A '*' following a place name indicates that a false MCD exists that is coextensive with the place and has the same name and FIPS code as the place; the false MCD label is not shown.

2 Place label color corresponds to the place fill color.

3 Census tracts are identified by an up to four-digit integer number and may have an optional two-digit suffix; for example 23 or 1457.02. The census tract codes consist of six digits with an implied decimal between the fourth and fifth digit corresponding to the basic census tract number, but with leading zeros, and trailing zeros for census tracts without a suffix. The tract number examples above would have codes of 002300 and 145702, respectively.

4 A '*' following a block number indicates that the block number is repeated elsewhere in the block.

Due to space limitations, some areas and features such as water bodies, colleges, prisons, and roads may not be labeled.

Sheet Location within Entity

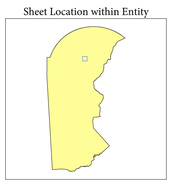

Sheet B1 of 4 INSET sheets
Total Sheets: 45 (Index 1; Parent 40; Inset 4)

NAME: New Castle County (003)
ENTITY TYPE: County or statistically equivalent entity
ST: Delaware (10)

All legal boundaries and names are as of January 1, 2020. The boundaries shown on this map are for Census Bureau statistical data collection and tabulation purposes only; their depiction and designation for statistical purposes does not constitute a determination of jurisdictional authority or rights of ownership or entitlement.

Geographic Vintage: 2020 Census (reference date: January 1, 2020)
Data Source: U.S. Census Bureau's MAF/TIGER database (TAB20)
Map Created by Geography Division: April 12, 2021

U.S. DEPARTMENT OF COMMERCE U.S. Census Bureau

Projection: Albers Equal Area Conic
Datum: NAD 83
Spheroid: GRS 80
1st Standard Parallel: 38 40 56
2nd Standard Parallel: 39 36 27
Central Meridian: -75 23 12
Latitude of Projection's Origin: 38 27 03
False Easting: 0
False Northing: 0

0 82 164 246 328 410 Meters
0 279 558 837 1,116 1,395 Feet
SCALE 1:2,621
1 mile = 5,280 feet

N W E S

United States Census 2020

Geographic Unit (GU) Block Map Series
2020 CENSUS BLOCK MAP (INSET) - Sheet ID: 253110003B01