2020 CENSUS - CENSUS BLOCK MAP (INDEX): Sunflower County, MS

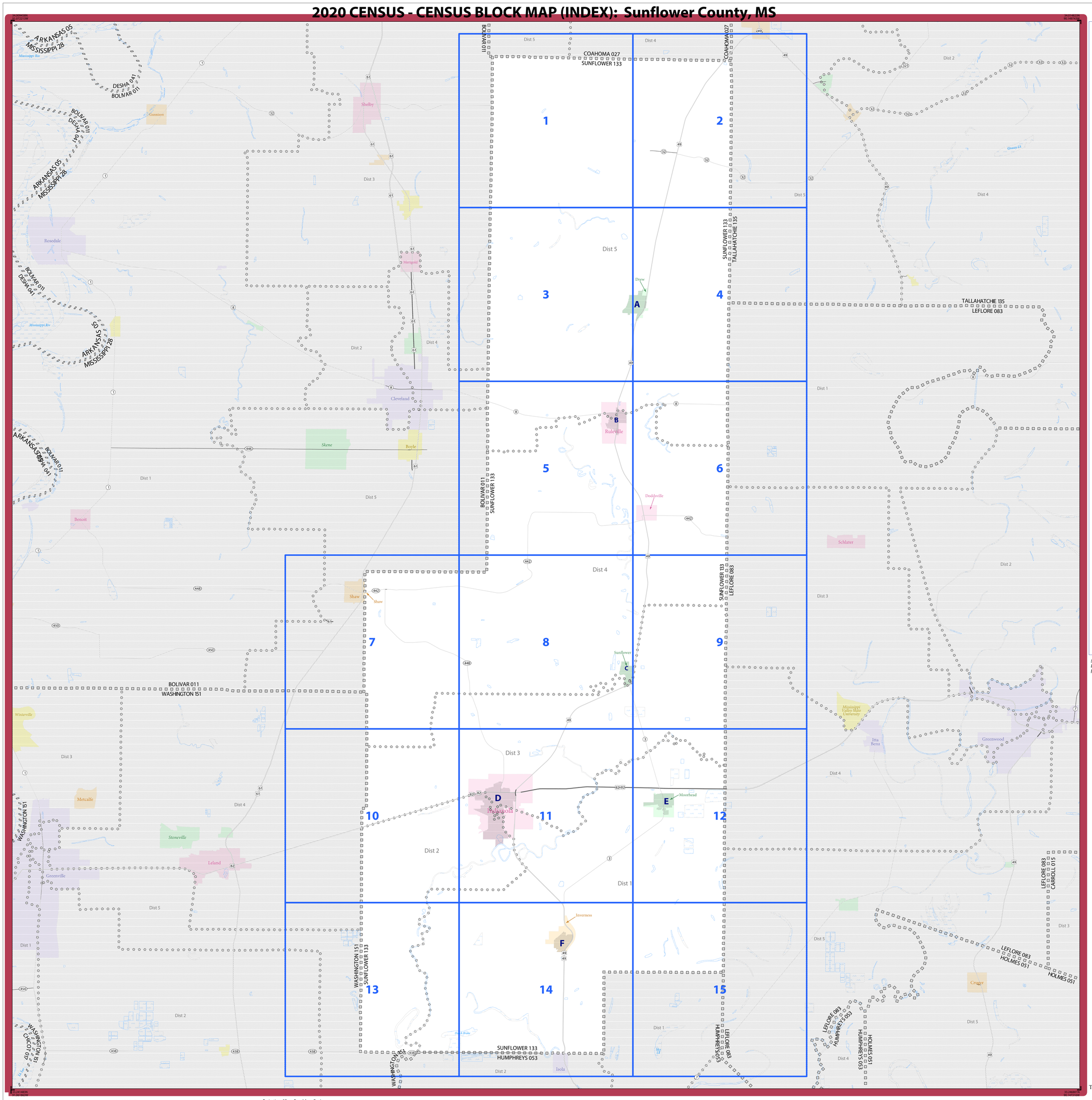

LEGEND

SYMBOL DESCRIPTION	SYMBOL	LABEL STYLE
International or State Water Limit		CANADA
Federal American Indian Reservation		L'ANSE RESVN 1880
Off-Reservation Trust Land or Hawaiian Home Land		T1880
Oklahoma Tribal Statistical Area, Alaska Native Village Statistical Area, or Tribal Designated Statistical Area		*KAW OTSA 5690*
American Indian Tribal Subdivision		EAGLE NEST DIST 200
State American Indian Reservation		Tama Resvn 9400
State Designated Tribal Statistical Area		*Lumbee SDTSA 9815*
Alaska Native Regional Corporation		***NANA ANRC 52120***
State (or statistically equivalent entity)		NEW YORK 36
County (or statistically equivalent entity)		MONTGOMERY 031
Minor Civil Division (MCD) [1]		Bristol town 07485
Census County Division (CCD), Census Subarea (CSA), or Unorganized Territory (UT)		*Hanna CCD 91650*
Consolidated City		MILFORD 47500
Incorporated Place [1,2]		Davis 18100
Census Designated Place (CDP) [2]		*Incline Village 35100*
Census Tract [3]		**33.07**
Census Block [4]		3012

DESCRIPTION	SYMBOL	DESCRIPTION	SYMBOL
Interstate	5	Geographic Offset or Corridor	
U.S. Highway	21	Water Body	Pleasant Lake
State Highway	4	Swamp, Marsh, Gravel Pit, or Quarry	Okefenokee Swamp
Other Road	Russell St	Glacier	Bering Glacier
Cul-de-sac		Military	Fort Belvoir
Circle		National or State Park, Forest, or Recreation Area	Yosemite Natl Pk
4WD Trail, Stairway, Alley, Walkway, or Ferry		College or University	Brown Univ
Railroad	Southern RR	Prison or Juvenile Detention Center	Baxter County Jail
Pipeline or Power Line		Airport, Airfield, or Helicopter Landing Pad	Oxnard Arpt
Ridge or Fence		Selected Mountain Peaks	Mt Shasta
Perennial Stream	Tumbling Cr		
Intermittent Stream	Piney Cr		
Island Name	DEER IS		
Nonvisible Boundary or Feature Not Elsewhere Classified			
Inset Area	A	Outside Subject Area	

Where international, state, county, and/or MCD/CCD boundaries coincide, the map shows the boundary symbol for only the highest-ranking of these boundaries. Where American Indian reservation and American Indian tribal subdivision boundaries coincide, the map shows only the American Indian reservation boundaries. Where Oklahoma tribal statistical area boundaries and American Indian tribal subdivision boundaries coincide, the map shows only the Oklahoma tribal statistical area boundaries.

Geographic area names are followed by either their FIPS or census code.

1 A '*' following an MCD name denotes a false MCD. A '*' following a place name indicates that a false MCD exists that is coextensive with the place and has the same name and FIPS code as the place; the false MCD label is not shown.

2 Place label color corresponds to the place fill color.

3 Census tracts are identified by an up to four-digit integer number and may have an optional two-digit suffix; for example 23 or 1457.02. The census tract codes consist of six digits with an implied decimal between the fourth and fifth digit corresponding to the basic census tract number, but with leading zeros, and trailing zeros for census tracts without a suffix. The tract number examples above would have codes of 002300 and 145702, respectively.

4 A '*' following a block number indicates that the block number is repeated elsewhere in the block.

Due to space limitations, some areas and features such as water bodies, colleges, prisons, and roads may not be labeled.

Note: This index map sheet provides the map sheet configuration in relation to the subject entity. Due to scale limitations, map content may be simplified. Refer to parent and/or inset map sheets for detailed map content.

Total Sheets: 22 (Index 1; Parent 15; Inset 6)

NAME: Sunflower County (133)
ENTITY TYPE: County or statistically equivalent entity
ST: Mississippi (28)

All legal boundaries and names are as of January 1, 2020. The boundaries shown on this map are for Census Bureau statistical data collection and tabulation purposes only; their depiction and designation for statistical purposes does not constitute a determination of jurisdictional authority or rights of ownership or entitlement.

Geographic Vintage: 2020 Census (reference date: January 1, 2020)
Data Source: U.S. Census Bureau's MAF/TIGER database (TAB20)
Map Created by Geography Division: April 12, 2021

U.S. DEPARTMENT OF COMMERCE U.S. Census Bureau

Projection: Albers Equal Area Conic
Datum: NAD 83
Spheroid: GRS 80
1st Standard Parallel: 30 57 15
2nd Standard Parallel: 34 11 14
Central Meridian: -89 52 02
Latitude of Projection's Origin: 30 08 45
False Easting: 0
False Northing: 0

0 3 6 9 12 15 Kilometers
0 2 4 6 8 10 Miles
SCALE 1:116,679

N W E S

United States Census 2020

Geographic Unit (GU) Block Map Series
2020 CENSUS BLOCK MAP (INDEX) - Sheet ID: 253028133000

2020 CENSUS - CENSUS BLOCK MAP: Sunflower County, MS

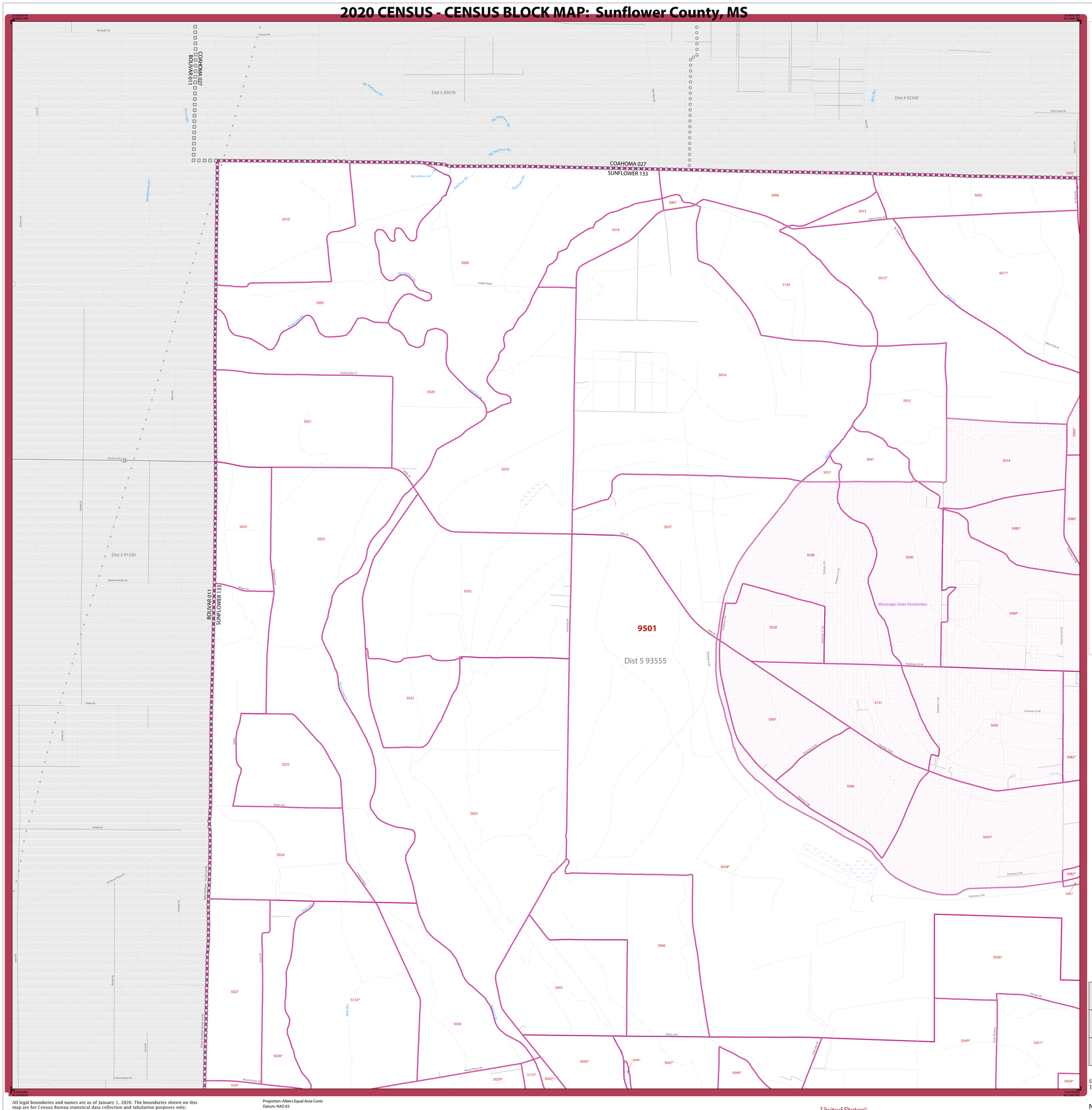

LEGEND

SYMBOL DESCRIPTION	SYMBOL	LABEL STYLE
International or State Water Limit		CANADA
Federal American Indian Reservation		L'ANSE RESVN 1880
Off-Reservation Trust Land or Hawaiian Home Land		T1880
Oklahoma Tribal Statistical Area, Alaska Native Village Statistical Area, or Tribal Designated Statistical Area		*KAW OTSA 5690*
American Indian Tribal Subdivision		EAGLE NEST DIST 200
State American Indian Reservation		Tama Resvn 9400
State Designated Tribal Statistical Area		*Lumbee SDTSA 9815*
Alaska Native Regional Corporation		***NANA ANRC 52120***
State (or statistically equivalent entity)		NEW YORK 36
County (or statistically equivalent entity)		MONTGOMERY 031
Minor Civil Division (MCD) [1]		Bristol town 07485
Census County Division (CCD), Census Subarea (CSA), or Unorganized Territory (UT)		*Hanna CCD 91650*
Consolidated City		MILFORD 47500
Incorporated Place [1,2]		Davis 18100
Census Designated Place (CDP) [2]		*Incline Village 35100*
Census Tract [3]		**33.07**
Census Block [4]		3012

DESCRIPTION	SYMBOL	DESCRIPTION	SYMBOL
Interstate	3	Geographic Offset or Corridor	
U.S. Highway	21	Water Body	Pleasant Lake
State Highway	4	Swamp, Marsh, Gravel Pit, or Quarry	Okefenokee Swamp
Other Road	Russell St	Glacier	Bering Glacier
Cul-de-sac		Military	Fort Belvoir
Circle		National or State Park, Forest, or Recreation Area	Yosemite Natl Pk
4WD Trail, Stairway, Alley, Walkway, or Ferry		College or University	Brown Univ
Railroad	Southern Rlf	Prison or Juvenile Detention Center	Baxter County Jail
Pipeline or Power Line		Airport, Airfield, or Helicopter Landing Pad	Oxnard Arpt
Ridge or Fence		Selected Mountain Peaks	Mt Shasta
Perennial Stream	Tumbling Cr		
Intermittent Stream	Piney Cr		
Island Name	DEER IS		
Nonvisible Boundary or Feature Not Elsewhere Classified			
Inset Area	A	Outside Subject Area	

Where international, state, county, and/or MCD/CCD boundaries coincide, the map shows the boundary symbol for only the highest-ranking of these boundaries. Where American Indian reservation and American Indian tribal subdivision boundaries coincide, the map shows only the American Indian reservation boundaries. Where Oklahoma tribal statistical area boundaries and American Indian tribal subdivision boundaries coincide, the map shows only the Oklahoma tribal statistical area boundaries.

Geographic area names are followed by either their FIPS or census code.

1 A '*' following an MCD name denotes a false MCD. A '*' following a place name indicates that a false MCD exists that is coextensive with the place and has the same name and FIPS code as the place; the false MCD label is not shown.

2 Place label color corresponds to the place fill color.

3 Census tracts are identified by an up to four-digit integer number and may have an optional two-digit suffix; for example 23 or 1457.02. The census tract codes consist of six digits with an implied decimal between the fourth and fifth digit corresponding to the basic census tract number, but with leading zeros, and trailing zeros for census tracts without a suffix. The tract number examples above would have codes of 002300 and 145702, respectively.

4 A '*' following a block number indicates that the block number is repeated elsewhere in the block.

Due to space limitations, some areas and features such as water bodies, colleges, prisons, and roads may not be labeled.

Key to Adjacent Sheets

	1	2
	3	4

Sheet Location within Entity

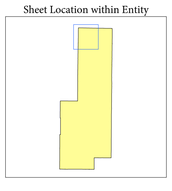

Sheet 1 of 15 PARENT sheets
Total Sheets: 22 (Index 1; Parent 15; Inset 6)

NAME: Sunflower County (133)
ENTITY TYPE: County or statistically equivalent entity
ST: Mississippi (28)

All legal boundaries and names are as of January 1, 2020. The boundaries shown on this map are for Census Bureau statistical data collection and tabulation purposes only; their depiction and designation for statistical purposes does not constitute a determination of jurisdictional authority or rights of ownership or entitlement.

Geographic Vintage: 2020 Census (reference date: January 1, 2020)
Data Source: U.S. Census Bureau's MAF/TIGER database (TAB20)
Map Created by Geography Division: April 12, 2021

U.S. DEPARTMENT OF COMMERCE U.S. Census Bureau

Projection: Albers Equal Area Conic
Datum: NAD 83
Spheroid: GRS 80
1st Standard Parallel: 30 57 15
2nd Standard Parallel: 34 11 14
Central Meridian: -89 52 02
Latitude of Projection's Origin: 30 08 45
False Easting: 0
False Northing: 0

0 0.5 1 1.5 2 2.5 Kilometers
0 0.3 0.6 0.9 1.2 1.5 Miles
SCALE 1:19,000

N W E S

United States Census 2020

Geographic Unit (GU) Block Map Series
2020 CENSUS BLOCK MAP (PARENT) - Sheet ID: 253028133001

2020 CENSUS - CENSUS BLOCK MAP: Sunflower County, MS

LEGEND

SYMBOL DESCRIPTION	SYMBOL	LABEL STYLE
International or State Water Limit		CANADA
Federal American Indian Reservation		L'ANSE RESVN 1880
Off-Reservation Trust Land or Hawaiian Home Land		T1880
Oklahoma Tribal Statistical Area, Alaska Native Village Statistical Area, or Tribal Designated Statistical Area		*KAW OTSA 5690*
American Indian Tribal Subdivision		EAGLE NEST DIST 200
State American Indian Reservation		Tama Resvn 9400
State Designated Tribal Statistical Area		*Lumbee SDTSA 9815*
Alaska Native Regional Corporation		***NANA ANRC 52120***
State (or statistically equivalent entity)		NEW YORK 36
County (or statistically equivalent entity)		MONTGOMERY 031
Minor Civil Division (MCD) [1]		Bristol town 07485
Census County Division (CCD), Census Subarea (CSA), or Unorganized Territory (UT)		*Hanna CCD 91650*
Consolidated City		MILFORD 47500
Incorporated Place [1,2]		Davis 18100
Census Designated Place (CDP) [2]		*Incline Village 35100*
Census Tract [3]		**33.07**
Census Block [4]		3012

DESCRIPTION	SYMBOL	DESCRIPTION	SYMBOL
Interstate	3	Geographic Offset or Corridor	
U.S. Highway	21	Water Body	Pleasant Lake
State Highway	4	Swamp, Marsh, Gravel Pit, or Quarry	Okefenokee Swamp
Other Road	Russell St	Glacier	Bering Glacier
Cul-de-sac		Military	Fort Belvoir
Circle		National or State Park, Forest, or Recreation Area	Yosemite Natl Pk
4WD Trail, Stairway, Alley, Walkway, or Ferry		College or University	Brown Univ
Railroad	Southern Rlt	Prison or Juvenile Detention Center	Baxter County Jail
Pipeline or Power Line		Airport, Airfield, or Helicopter Landing Pad	Oxnard Arpt
Ridge or Fence		Selected Mountain Peaks	Mt Shasta
Perennial Stream	Tumbling Cr		
Intermittent Stream	Piney Cr		
Island Name	DEER IS		
Nonvisible Boundary or Feature Not Elsewhere Classified			
Inset Area	A	Outside Subject Area	

Where international, state, county, and/or MCD/CCD boundaries coincide, the map shows the boundary symbol for only the highest-ranking of these boundaries. Where American Indian reservation and American Indian tribal subdivision boundaries coincide, the map shows only the American Indian reservation boundaries. Where Oklahoma tribal statistical area boundaries and American Indian tribal subdivision boundaries coincide, the map shows only the Oklahoma tribal statistical area boundaries.

Geographic area names are followed by either their FIPS or census code.

1 A '*' following an MCD name denotes a false MCD. A '*' following a place name indicates that a false MCD exists that is coextensive with the place and has the same name and FIPS code as the place; the false MCD label is not shown.

2 Place label color corresponds to the place fill color.

3 Census tracts are identified by an up to four-digit integer number and may have an optional two-digit suffix; for example 23 or 1457.02. The census tract codes consist of six digits with an implied decimal between the fourth and fifth digit corresponding to the basic census tract number, but with leading zeros, and trailing zeros for census tracts without a suffix. The tract number examples above would have codes of 002300 and 145702, respectively.

4 A '*' following a block number indicates that the block number is repeated elsewhere in the block.

Due to space limitations, some areas and features such as water bodies, colleges, prisons, and roads may not be labeled.

Key to Adjacent Sheets

1	2	
3	4	

Sheet Location within Entity

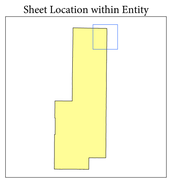

Sheet 2 of 15 PARENT sheets
Total Sheets: 22 (Index 1; Parent 15; Inset 6)

NAME: Sunflower County (133)
ENTITY TYPE: County or statistically equivalent entity
ST: Mississippi (28)

All legal boundaries and names are as of January 1, 2020. The boundaries shown on this map are for Census Bureau statistical data collection and tabulation purposes only; their depiction and designation for statistical purposes does not constitute a determination of jurisdictional authority or rights of ownership or entitlement.

Geographic Vintage: 2020 Census (reference date: January 1, 2020)
Data Source: U.S. Census Bureau's MAF/TIGER database (TAB20)
Map Created by Geography Division: April 12, 2021

U.S. DEPARTMENT OF COMMERCE U.S. Census Bureau

Projection: Albers Equal Area Conic
Datum: NAD 83
Spheroid: GRS 80
1st Standard Parallel: 30 57 15
2nd Standard Parallel: 34 11 14
Central Meridian: -89 52 02
Latitude of Projection's Origin: 30 08 45
False Easting: 0
False Northing: 0

0 0.5 1 1.5 2 2.5 Kilometers
0 0.3 0.6 0.9 1.2 1.5 Miles
SCALE 1:19,000

N W E S

United States Census 2020

Geographic Unit (GU) Block Map Series
2020 CENSUS BLOCK MAP (PARENT) - Sheet ID: 253028133002

2020 CENSUS - CENSUS BLOCK MAP: Sunflower County, MS

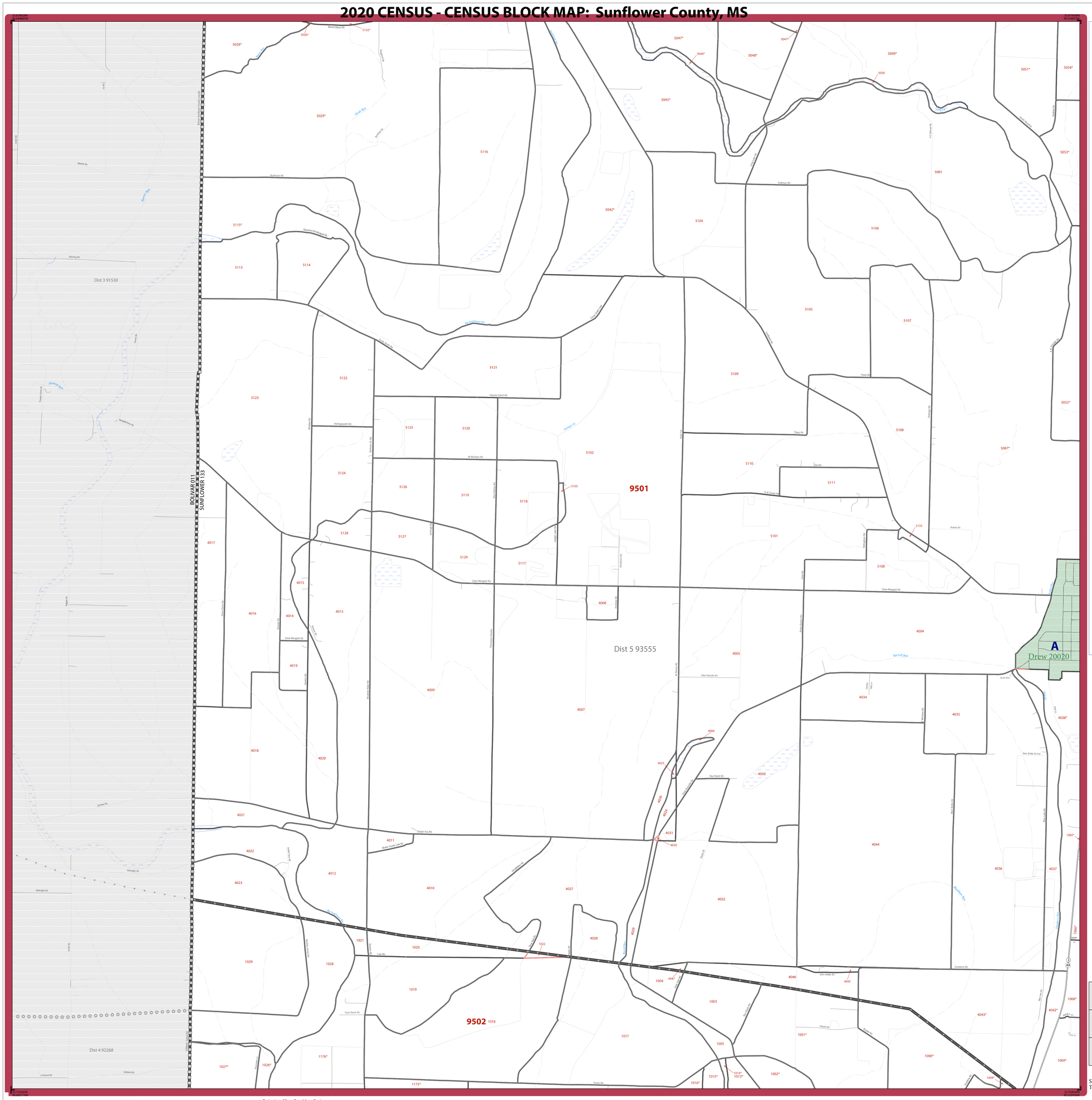

LEGEND

SYMBOL DESCRIPTION	SYMBOL	LABEL STYLE
International or State Water Limit		CANADA
Federal American Indian Reservation		L'ANSE RESVN 1880
Off-Reservation Trust Land or Hawaiian Home Land		T1880
Oklahoma Tribal Statistical Area, Alaska Native Village Statistical Area, or Tribal Designated Statistical Area		KAW OTSA 5690
American Indian Tribal Subdivision		EAGLE NEST DIST 200
State American Indian Reservation		Tama Resvn 9400
State Designated Tribal Statistical Area		Lumbee SDTSA 9815
Alaska Native Regional Corporation		NANA ANRC 52120
State (or statistically equivalent entity)		NEW YORK 36
County (or statistically equivalent entity)		MONTGOMERY 031
Minor Civil Division (MCD) [1]		Bristol town 07485
Census County Division (CCD), Census Subarea (CSA), or Unorganized Territory (UT)		Hanna CCD 91650
Consolidated City		MILFORD 47500
Incorporated Place [1,2]		Davis 18100
Census Designated Place (CDP) [2]		Incline Village 35100
Census Tract [3]		33.07
Census Block [4]		3012

DESCRIPTION	SYMBOL	DESCRIPTION	SYMBOL
Interstate	3	Geographic Offset or Corridor	
U.S. Highway	2	Water Body	Pleasant Lake
State Highway	4	Swamp, Marsh, Gravel Pit, or Quarry	Okefenokee Swamp
Other Road	Russell St	Glacier	Bering Glacier
Cul-de-sac		Military	Fort Belvoir
Circle		National or State Park, Forest, or Recreation Area	Yosemite Natl Pk
4WD Trail, Stairway, Alley, Walkway, or Ferry		College or University	Brown Univ
Railroad	Southern Rlf	Prison or Juvenile Detention Center	Baxter County Jail
Pipeline or Power Line		Airport, Airfield, or Helicopter Landing Pad	Oxnard Arpt
Ridge or Fence		Selected Mountain Peaks	Mt Shasta
Perennial Stream	Tumbling Cr		
Intermittent Stream	Piney Cr		
Island Name	DEER IS		
Nonvisible Boundary or Feature Not Elsewhere Classified			
Inset Area	A	Outside Subject Area	

Where international, state, county, and/or MCD/CCD boundaries coincide, the map shows the boundary symbol for only the highest-ranking of these boundaries. Where American Indian reservation and American Indian tribal subdivision boundaries coincide, the map shows only the American Indian reservation boundaries. Where Oklahoma tribal statistical area boundaries and American Indian tribal subdivision boundaries coincide, the map shows only the Oklahoma tribal statistical area boundaries.

Geographic area names are followed by either their FIPS or census code.

1 A '*' following an MCD name denotes a false MCD. A '*' following a place name indicates that a false MCD exists that is coextensive with the place and has the same name and FIPS code as the place; the false MCD label is not shown.

2 Place label color corresponds to the place fill color.

3 Census tracts are identified by an up to four-digit integer number and may have an optional two-digit suffix; for example 23 or 1457.02. The census tract codes consist of six digits with an implied decimal between the fourth and fifth digit corresponding to the basic census tract number, but with leading zeros, and trailing zeros for census tracts without a suffix. The tract number examples above would have codes of 002300 and 145702, respectively.

4 A '*' following a block number indicates that the block number is repeated elsewhere in the block.

Due to space limitations, some areas and features such as water bodies, colleges, prisons, and roads may not be labeled.

Key to Adjacent Sheets

	1	2
	3	4
	5	6

Sheet Location within Entity

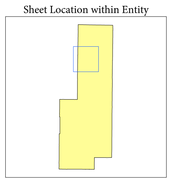

Sheet 3 of 15 PARENT sheets
Total Sheets: 22 (Index 1; Parent 15; Inset 6)

NAME: Sunflower County (133)
ENTITY TYPE: County or statistically equivalent entity
ST: Mississippi (28)

All legal boundaries and names are as of January 1, 2020. The boundaries shown on this map are for Census Bureau statistical data collection and tabulation purposes only; their depiction and designation for statistical purposes does not constitute a determination of jurisdictional authority or rights of ownership or entitlement.

Geographic Vintage: 2020 Census (reference date: January 1, 2020)
Data Source: U.S. Census Bureau's MAF/TIGER database (TAB20)
Map Created by Geography Division: April 12, 2021

U.S. DEPARTMENT OF COMMERCE U.S. Census Bureau

Projection: Albers Equal Area Conic
Datum: NAD 83
Spheroid: GRS 80
1st Standard Parallel: 30 57 15
2nd Standard Parallel: 34 11 14
Central Meridian: -89 52 02
Latitude of Projection's Origin: 30 08 45
False Easting: 0
False Northing: 0

0 0.5 1 1.5 2 2.5 Kilometers
0 0.3 0.6 0.9 1.2 1.5 Miles
SCALE 1:19,000

N W E S

United States Census 2020

Geographic Unit (GU) Block Map Series
2020 CENSUS BLOCK MAP (PARENT) - Sheet ID: 253028133003

2020 CENSUS - CENSUS BLOCK MAP: Sunflower County, MS

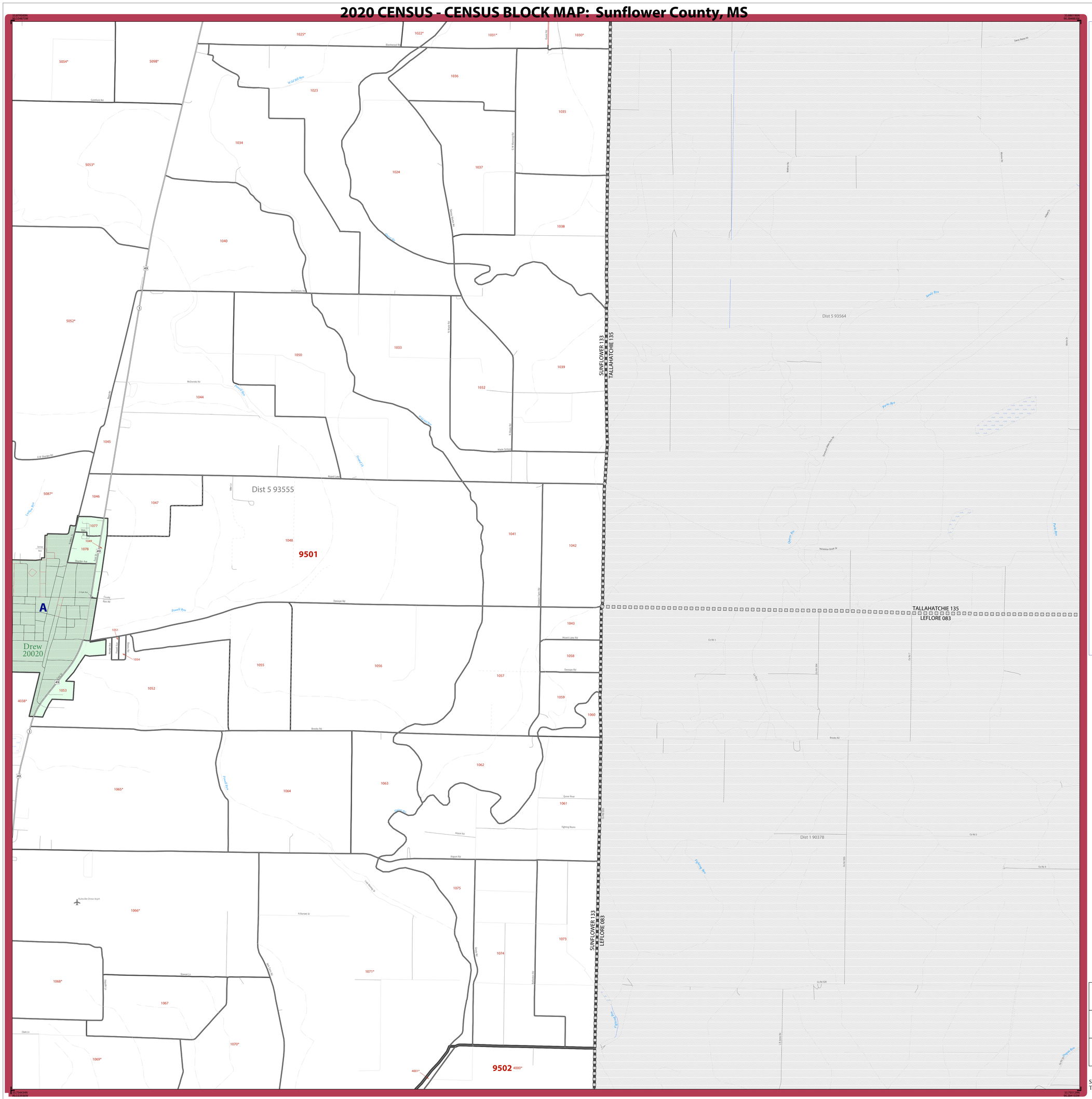
Dist 5 93555
Dist 5 93564
Dist 1 90378
9501
9502
Drew
20020
A
SUNFLOWER 133
TALLAHATCHIE 135
TALLAHATCHIE 135
LEFLORE 083
SUNFLOWER 133
LEFLORE 083
Blackwood Rd
Goldfield Rd
McDonald Rd
Swoope Rd
Brooks Rd
Airport Rd
Quiver River
Fighting Bayou
Tennessee Bluff Dr
Sharon Ave
Hound Lake
Wade School
Powell Bay
Leflore Bay
Quiver River
Tallahatchie River
Sunflower River
Drew Municipal Airport
N Barnett St
Stancil Ln
Clark Ln
Rosebud Rd
Rosebud Ln
Rosebud Cir
Rosebud Dr
Rosebud Bay
Rosebud Lake
Rosebud Lake Rd
Rosebud Lake Dr
Rosebud Lake Cir
Rosebud Lake Ln
Rosebud Lake Bay
Rosebud Lake Lake
Rosebud Lake Lake Rd
Rosebud Lake Lake Dr
Rosebud Lake Lake Cir
Rosebud Lake Lake Ln
Rosebud Lake Lake Bay
Rosebud Lake Lake Lake
Rosebud Lake Lake Lake Rd
Rosebud Lake Lake Lake Dr
Rosebud Lake Lake Lake Cir
Rosebud Lake Lake Lake Ln
Rosebud Lake Lake Lake Bay
Rosebud Lake Lake Lake Lake
Rosebud Lake Lake Lake Lake Rd
Rosebud Lake Lake Lake Lake Dr
Rosebud Lake Lake Lake Lake Cir
Rosebud Lake Lake Lake Lake Ln
Rosebud Lake Lake Lake Lake Bay
Rosebud Lake Lake Lake Lake Lake
Rosebud Lake Lake Lake Lake Lake Rd
Rosebud Lake Lake Lake Lake Lake Dr
Rosebud Lake Lake Lake Lake Lake Cir
Rosebud Lake Lake Lake Lake Lake Ln
Rosebud Lake Lake Lake Lake Lake Bay
Rosebud Lake Lake Lake Lake Lake Lake
Rosebud Lake Lake Lake Lake Lake Lake Rd
Rosebud Lake Lake Lake Lake Lake Lake Dr
Rosebud Lake Lake Lake Lake Lake Lake Cir
Rosebud Lake Lake Lake Lake Lake Lake Ln
Rosebud Lake Lake Lake Lake Lake Lake Bay
Rosebud Lake Lake Lake Lake Lake Lake Lake
Rosebud Lake Lake Lake Lake Lake Lake Lake Rd
Rosebud Lake Lake Lake Lake Lake Lake Lake Dr
Rosebud Lake Lake Lake Lake Lake Lake Lake Cir
Rosebud Lake Lake Lake Lake Lake Lake Lake Ln
Rosebud Lake Lake Lake Lake Lake Lake Lake Bay
Rosebud Lake Lake Lake Lake Lake Lake Lake Lake
Rosebud Lake Lake Lake Lake Lake Lake Lake Lake Rd
Rosebud Lake Lake Lake Lake Lake Lake Lake Lake Dr
Rosebud Lake Lake Lake Lake Lake Lake Lake Lake Cir
Rosebud Lake Lake Lake Lake Lake Lake Lake Lake Ln
Rosebud Lake Lake Lake Lake Lake Lake Lake Lake Bay
Rosebud Lake Lake Lake Lake Lake Lake Lake Lake Lake
Rosebud Lake Lake Lake Lake Lake Lake Lake Lake Lake Rd
Rosebud Lake Lake Lake Lake Lake Lake Lake Lake Lake Dr
Rosebud Lake Lake Lake Lake Lake Lake Lake Lake Lake Cir
Rosebud Lake Lake Lake Lake Lake Lake Lake Lake Lake Ln
Rosebud Lake Lake Lake Lake Lake Lake Lake Lake Lake Bay
Rosebud Lake Lake Lake Lake Lake Lake Lake Lake Lake Lake
Rosebud Lake Lake Lake Lake Lake Lake Lake Lake Lake Lake Rd
Rosebud Lake Lake Lake Lake Lake Lake Lake Lake Lake Lake Dr
Rosebud Lake Lake Lake Lake Lake Lake Lake Lake Lake Lake Cir
Rosebud Lake Lake Lake Lake Lake Lake Lake Lake Lake Lake Ln
Rosebud Lake Lake Lake Lake Lake Lake Lake Lake Lake Lake Bay
Rosebud Lake Lake Lake Lake Lake Lake Lake Lake Lake Lake Lake
Rosebud Lake Lake Lake Lake Lake Lake Lake Lake Lake Lake Lake Rd
Rosebud Lake Lake Lake Lake Lake Lake Lake Lake Lake Lake Lake Dr
Rosebud Lake Lake Lake Lake Lake Lake Lake Lake Lake Lake Lake Cir
Rosebud Lake Lake Lake Lake Lake Lake Lake Lake Lake Lake Lake Ln
Rosebud Lake Lake Lake Lake Lake Lake Lake Lake Lake Lake Lake Bay
Rosebud Lake Lake Lake Lake Lake Lake Lake Lake Lake Lake Lake Lake
Rosebud Lake Lake Lake Lake Lake Lake Lake Lake Lake Lake Lake Lake Rd
Rosebud Lake Lake Lake Lake Lake Lake Lake Lake Lake Lake Lake Lake Dr
Rosebud Lake Lake Lake Lake Lake Lake Lake Lake Lake Lake Lake Lake Cir
Rosebud Lake Lake Lake Lake Lake Lake Lake Lake Lake Lake Lake Lake Ln
Rosebud Lake Lake Lake Lake Lake Lake Lake Lake Lake Lake Lake Lake Bay
Rosebud Lake Lake Lake Lake Lake Lake Lake Lake Lake Lake Lake Lake Lake
Rosebud Lake Lake Lake Lake Lake Lake Lake Lake Lake Lake Lake Lake Lake Rd
Rosebud Lake Lake Lake Lake Lake Lake Lake Lake Lake Lake Lake Lake Lake Dr
Rosebud Lake Lake Lake Lake Lake Lake Lake Lake Lake Lake Lake Lake Lake Cir
Rosebud Lake Lake Lake Lake Lake Lake Lake Lake Lake Lake Lake Lake Lake Ln
Rosebud Lake Lake Lake Lake Lake Lake Lake Lake Lake Lake Lake Lake Lake Bay
Rosebud Lake Lake Lake Lake Lake Lake Lake Lake Lake Lake Lake Lake Lake Lake
Rosebud Lake Lake Lake Lake Lake Lake Lake Lake Lake Lake Lake Lake Lake Lake Rd
Rosebud Lake Lake Lake Lake Lake Lake Lake Lake Lake Lake Lake Lake Lake Lake Dr
Rosebud Lake Lake Lake Lake Lake Lake Lake Lake Lake Lake Lake Lake Lake Lake Cir
Rosebud Lake Lake Lake Lake Lake Lake Lake Lake Lake Lake Lake Lake Lake Lake Ln
Rosebud Lake Lake Lake Lake Lake Lake Lake Lake Lake Lake Lake Lake Lake Lake Bay
Rosebud Lake Lake Lake Lake Lake Lake Lake Lake Lake Lake Lake Lake Lake Lake Lake
Rosebud Lake Lake Lake Lake Lake Lake Lake Lake Lake Lake Lake Lake Lake Lake Lake Rd
Rosebud Lake Lake Lake Lake Lake Lake Lake Lake Lake Lake Lake Lake Lake Lake Lake Dr
Rosebud Lake Lake Lake Lake Lake Lake Lake Lake Lake Lake Lake Lake Lake Lake Lake Cir
Rosebud Lake Lake Lake Lake Lake Lake Lake Lake Lake Lake Lake Lake Lake Lake Lake Ln
Rosebud Lake Lake Lake Lake Lake Lake Lake Lake Lake Lake Lake Lake Lake Lake Lake Bay
Rosebud Lake Lake Lake Lake Lake Lake Lake Lake Lake Lake Lake Lake Lake Lake Lake Lake
Rosebud Lake Lake Lake Lake Lake Lake Lake Lake Lake Lake Lake Lake Lake Lake Lake Lake Rd
Rosebud Lake Lake Lake Lake Lake Lake Lake Lake Lake Lake Lake Lake Lake Lake Lake Lake Dr
Rosebud Lake Lake Lake Lake Lake Lake Lake Lake Lake Lake Lake Lake Lake Lake Lake Lake Cir
Rosebud Lake Lake Lake Lake Lake Lake Lake Lake Lake Lake Lake Lake Lake Lake Lake Lake Ln
Rosebud Lake Lake Lake Lake Lake Lake Lake Lake Lake Lake Lake Lake Lake Lake Lake Lake Bay
Rosebud Lake Lake Lake Lake Lake Lake Lake Lake Lake Lake Lake Lake Lake Lake Lake Lake Lake
Rosebud Lake Lake Lake Lake Lake Lake Lake Lake Lake Lake Lake Lake Lake Lake Lake Lake Lake Rd
Rosebud Lake Lake Lake Lake Lake Lake Lake Lake Lake Lake Lake Lake Lake Lake Lake Lake Lake Dr
Rosebud Lake Lake Lake Lake Lake Lake Lake Lake Lake Lake Lake Lake Lake Lake Lake Lake Lake Cir
Rosebud Lake Lake Lake Lake Lake Lake Lake Lake Lake Lake Lake Lake Lake Lake Lake Lake Lake Ln
Rosebud Lake Lake Lake Lake Lake Lake Lake Lake Lake Lake Lake Lake Lake Lake Lake Lake Lake Bay
Rosebud Lake Lake Lake Lake Lake Lake Lake Lake Lake Lake Lake Lake Lake Lake Lake Lake Lake Lake
Rosebud Lake Lake Lake Lake Lake Lake Lake Lake Lake Lake Lake Lake Lake Lake Lake Lake Lake Lake Rd
Rosebud Lake Lake Lake Lake Lake Lake Lake Lake Lake Lake Lake Lake Lake Lake Lake Lake Lake Lake Dr
Rosebud Lake Lake Lake Lake Lake Lake Lake Lake Lake Lake Lake Lake Lake Lake Lake Lake Lake Lake Cir
Rosebud Lake Lake Lake Lake Lake Lake Lake Lake Lake Lake Lake Lake Lake Lake Lake Lake Lake Lake Ln
Rosebud Lake Lake Lake Lake Lake Lake Lake Lake Lake Lake Lake Lake Lake Lake Lake Lake Lake Lake Bay
Rosebud Lake Lake Lake Lake Lake Lake Lake Lake Lake Lake Lake Lake Lake Lake Lake Lake Lake Lake Lake
Rosebud Lake Lake Lake Lake Lake Lake Lake Lake Lake Lake Lake Lake Lake Lake Lake Lake Lake Lake Lake Rd
Rosebud Lake Lake Lake Lake Lake Lake Lake Lake Lake Lake Lake Lake Lake Lake Lake Lake Lake Lake Lake Dr
Rosebud Lake Lake Lake Lake Lake Lake Lake Lake Lake Lake Lake Lake Lake Lake Lake Lake Lake Lake Lake Cir
Rosebud Lake Lake Lake Lake Lake Lake Lake Lake Lake Lake Lake Lake Lake Lake Lake Lake Lake Lake Lake Ln
Rosebud Lake Lake Lake Lake Lake Lake Lake Lake Lake Lake Lake Lake Lake Lake Lake Lake Lake Lake Lake Bay
Rosebud Lake Lake Lake Lake Lake Lake Lake Lake Lake Lake Lake Lake Lake Lake Lake Lake Lake Lake Lake Lake
Rosebud Lake Lake Lake Lake Lake Lake Lake Lake Lake Lake Lake Lake Lake Lake Lake Lake Lake Lake Lake Lake Rd
Rosebud Lake Lake Lake Lake Lake Lake Lake Lake Lake Lake Lake Lake Lake Lake Lake Lake Lake Lake Lake Lake Dr
Rosebud Lake Lake Lake Lake Lake Lake Lake Lake Lake Lake Lake Lake Lake Lake Lake Lake Lake Lake Lake Lake Cir
Rosebud Lake Lake Lake Lake Lake Lake Lake Lake Lake Lake Lake Lake Lake Lake Lake Lake Lake Lake Lake Lake Ln
Rosebud Lake Lake Lake Lake Lake Lake Lake Lake Lake Lake Lake Lake Lake Lake Lake Lake Lake Lake Lake Lake Bay
Rosebud Lake Lake Lake Lake Lake Lake Lake Lake Lake Lake Lake Lake Lake Lake Lake Lake Lake Lake Lake Lake Lake
Rosebud Lake Lake Lake Lake Lake Lake Lake Lake Lake Lake Lake Lake Lake Lake Lake Lake Lake Lake Lake Lake Lake Rd
Rosebud Lake Lake Lake Lake Lake Lake Lake Lake Lake Lake Lake Lake Lake Lake Lake Lake Lake Lake Lake Lake Lake Dr
Rosebud Lake Lake Lake Lake Lake Lake Lake Lake Lake Lake Lake Lake Lake Lake Lake Lake Lake Lake Lake Lake Lake Cir
Rosebud Lake Lake Lake Lake Lake Lake Lake Lake Lake Lake Lake Lake Lake Lake Lake Lake Lake Lake Lake Lake Lake Ln
Rosebud Lake Lake Lake Lake Lake Lake Lake Lake Lake Lake Lake Lake Lake Lake Lake Lake Lake Lake Lake Lake Lake Bay
Rosebud Lake Lake Lake Lake Lake Lake Lake Lake Lake Lake Lake Lake Lake Lake Lake Lake Lake Lake Lake Lake Lake Lake
Rosebud Lake Lake Lake Lake Lake Lake Lake Lake Lake Lake Lake Lake Lake Lake Lake Lake Lake Lake Lake Lake Lake Lake Rd
Rosebud Lake Lake Lake Lake Lake Lake Lake Lake Lake Lake Lake Lake Lake Lake Lake Lake Lake Lake Lake Lake Lake Lake Dr
Rosebud Lake Lake Lake Lake Lake Lake Lake Lake Lake Lake Lake Lake Lake Lake Lake Lake Lake Lake Lake Lake Lake Lake Cir
Rosebud Lake Lake Lake Lake Lake Lake Lake Lake Lake Lake Lake Lake Lake Lake Lake Lake Lake Lake Lake Lake Lake Lake Ln
Rosebud Lake Lake Lake Lake Lake Lake Lake Lake Lake Lake Lake Lake Lake Lake Lake Lake Lake Lake Lake Lake Lake Lake Bay
Rosebud Lake Lake Lake Lake Lake Lake Lake Lake Lake Lake Lake Lake Lake Lake Lake Lake Lake Lake Lake Lake Lake Lake Lake
Rosebud Lake Lake Lake Lake Lake Lake Lake Lake Lake Lake Lake Lake Lake Lake Lake Lake Lake Lake Lake Lake Lake Lake Lake Rd
Rosebud Lake Lake Lake Lake Lake Lake Lake Lake Lake Lake Lake Lake Lake Lake Lake Lake Lake Lake Lake Lake Lake Lake Lake Dr
Rosebud Lake Lake Lake Lake Lake Lake Lake Lake Lake Lake Lake Lake Lake Lake Lake Lake Lake Lake Lake Lake Lake Lake Lake Cir
Rosebud Lake Lake Lake Lake Lake Lake Lake Lake Lake Lake Lake Lake Lake Lake Lake Lake Lake Lake Lake Lake Lake Lake Lake Ln
Rosebud Lake Lake Lake Lake Lake Lake Lake Lake Lake Lake Lake Lake Lake Lake Lake Lake Lake Lake Lake Lake Lake Lake Lake Bay
Rosebud Lake Lake Lake Lake Lake Lake Lake Lake Lake Lake Lake Lake Lake Lake Lake Lake Lake Lake Lake Lake Lake Lake Lake Lake
Rosebud Lake Lake Lake Lake Lake Lake Lake Lake Lake Lake Lake Lake Lake Lake Lake Lake Lake Lake Lake Lake Lake Lake Lake Lake Rd
Rosebud Lake Lake Lake Lake Lake Lake Lake Lake Lake Lake Lake Lake Lake Lake Lake Lake Lake Lake Lake Lake Lake Lake Lake Lake Dr
Rosebud Lake Lake Lake Lake Lake Lake Lake Lake Lake Lake Lake Lake Lake Lake Lake Lake Lake Lake Lake Lake Lake Lake Lake Lake Cir
Rosebud Lake Lake Lake Lake Lake Lake Lake Lake Lake Lake Lake Lake Lake Lake Lake Lake Lake Lake Lake Lake Lake Lake Lake Lake Ln
Rosebud Lake Lake Lake Lake Lake Lake Lake Lake Lake Lake Lake Lake Lake Lake Lake Lake Lake Lake Lake Lake Lake Lake Lake Lake Bay
Rosebud Lake Lake Lake Lake Lake Lake Lake Lake Lake Lake Lake Lake Lake Lake Lake Lake Lake Lake Lake Lake Lake Lake Lake Lake Lake
Rosebud Lake Lake Lake Lake Lake Lake Lake Lake Lake Lake Lake Lake Lake Lake Lake Lake Lake Lake Lake Lake Lake Lake Lake Lake Lake Rd
Rosebud Lake Lake Lake Lake Lake Lake Lake Lake Lake Lake Lake Lake Lake Lake Lake Lake Lake Lake Lake Lake Lake Lake Lake Lake Lake Dr
Rosebud Lake Lake Lake Lake Lake Lake Lake Lake Lake Lake Lake Lake Lake Lake Lake Lake Lake Lake Lake Lake Lake Lake Lake Lake Lake Cir
Rosebud Lake Lake Lake Lake Lake Lake Lake Lake Lake Lake Lake Lake Lake Lake Lake Lake Lake Lake Lake Lake Lake Lake Lake Lake Lake Ln
Rosebud Lake Lake Lake Lake Lake Lake Lake Lake Lake Lake Lake Lake Lake Lake Lake Lake Lake Lake Lake Lake Lake Lake Lake Lake Lake Bay
Rosebud Lake Lake Lake Lake Lake Lake Lake Lake Lake Lake Lake Lake Lake Lake Lake Lake Lake Lake Lake Lake Lake Lake Lake Lake Lake Lake
Rosebud Lake Lake Lake Lake Lake Lake Lake Lake Lake Lake Lake Lake Lake Lake Lake Lake Lake Lake Lake Lake Lake Lake Lake Lake Lake Lake Rd
Rosebud Lake Lake Lake Lake Lake Lake Lake Lake Lake Lake Lake Lake Lake Lake Lake Lake Lake Lake Lake Lake Lake Lake Lake Lake Lake Lake Dr
Rosebud Lake Lake Lake Lake Lake Lake Lake Lake Lake Lake Lake Lake Lake Lake Lake Lake Lake Lake Lake Lake Lake Lake Lake Lake Lake Lake Cir
Rosebud Lake Lake Lake Lake Lake Lake Lake Lake Lake Lake Lake Lake Lake Lake Lake Lake Lake Lake Lake Lake Lake Lake Lake Lake Lake Lake Ln
Rosebud Lake Lake Lake Lake Lake Lake Lake Lake Lake Lake Lake Lake Lake Lake Lake Lake Lake Lake Lake Lake Lake Lake Lake Lake Lake Lake Bay
Rosebud Lake Lake Lake Lake Lake Lake Lake Lake Lake Lake Lake Lake Lake Lake Lake Lake Lake Lake Lake Lake Lake Lake Lake Lake Lake Lake Lake
Rosebud Lake Lake Lake Lake Lake Lake Lake Lake Lake Lake Lake Lake Lake Lake Lake Lake Lake Lake Lake Lake Lake Lake Lake Lake Lake Lake Lake Rd
Rosebud Lake Lake Lake Lake Lake Lake Lake Lake Lake Lake Lake Lake Lake Lake Lake Lake Lake Lake Lake Lake Lake Lake Lake Lake Lake Lake Lake Dr
Rosebud Lake Lake Lake Lake Lake Lake Lake Lake Lake Lake Lake Lake Lake Lake Lake Lake Lake Lake Lake Lake Lake Lake Lake Lake Lake Lake Lake Cir
Rosebud Lake Lake Lake Lake Lake Lake Lake Lake Lake Lake Lake Lake Lake Lake Lake Lake Lake Lake Lake Lake Lake Lake Lake Lake Lake Lake Lake Ln
Rosebud Lake

2020 CENSUS - CENSUS BLOCK MAP: Sunflower County, MS

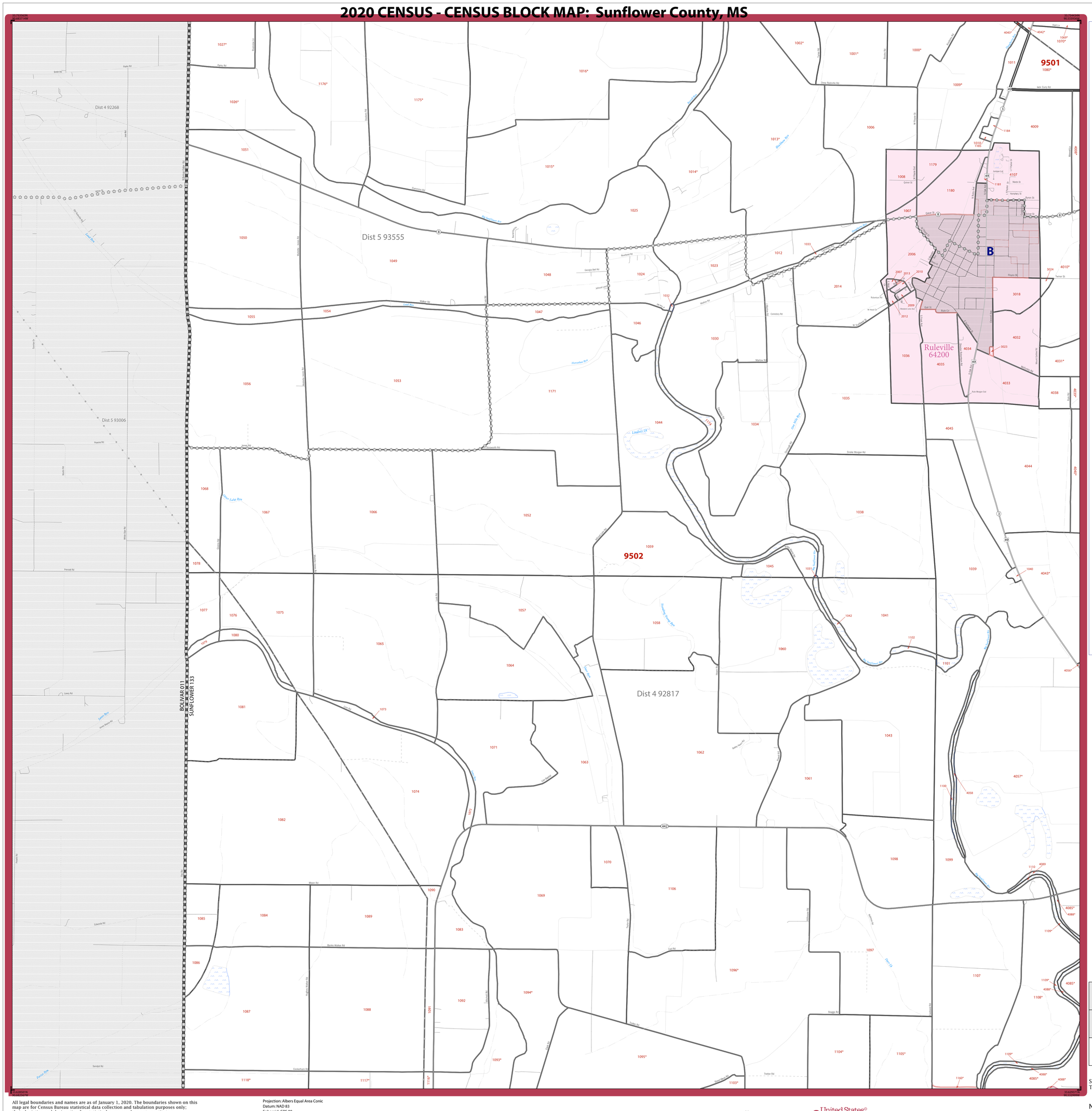

LEGEND

SYMBOL DESCRIPTION	SYMBOL	LABEL STYLE
International or State Water Limit		CANADA
Federal American Indian Reservation		L'ANSE RESVN 1880
Off-Reservation Trust Land or Hawaiian Home Land		T1880
Oklahoma Tribal Statistical Area, Alaska Native Village Statistical Area, or Tribal Designated Statistical Area		KAW OTSA 5690
American Indian Tribal Subdivision		EAGLE NEST DIST 200
State American Indian Reservation		Tama Resvn 9400
State Designated Tribal Statistical Area		Lumbee SDTSA 9815
Alaska Native Regional Corporation		NANA ANRC 52120
State (or statistically equivalent entity)		NEW YORK 36
County (or statistically equivalent entity)		MONTGOMERY 031
Minor Civil Division (MCD) [1]		Bristol town 07485
Census County Division (CCD), Census Subarea (CSA), or Unorganized Territory (UT)		Hanna CCD 91650
Consolidated City		MILFORD 47500
Incorporated Place [1,2]		Davis 18100
Census Designated Place (CDP) [2]		Incline Village 35100
Census Tract [3]		33.07
Census Block [4]		3012

DESCRIPTION	SYMBOL	DESCRIPTION	SYMBOL
Interstate	1	Geographic Offset or Corridor	
U.S. Highway	2	Water Body	Pleasant Lake
State Highway	4	Swamp, Marsh, Gravel Pit, or Quarry	Okefenokee Swamp
Other Road	Russell St	Glacier	Bering Glacier
Cul-de-sac		Military	Fort Belvoir
Circle		National or State Park, Forest, or Recreation Area	Yosemite Natl Pk
4WD Trail, Stairway, Alley, Walkway, or Ferry		College or University	Brown Univ
Railroad	Southern Rlf	Prison or Juvenile Detention Center	Baxter County Jail
Pipeline or Power Line		Airport, Airfield, or Helicopter Landing Pad	Oxnard Arpt
Ridge or Fence		Selected Mountain Peaks	Mt Shasta
Perennial Stream	Tumbling Cr		
Intermittent Stream	Piney Cr		
Island Name	DEER IS		
Nonvisible Boundary or Feature Not Elsewhere Classified			
Inset Area	A	Outside Subject Area	

Where international, state, county, and/or MCD/CCD boundaries coincide, the map shows the boundary symbol for only the highest-ranking of these boundaries. Where American Indian reservation and American Indian tribal subdivision boundaries coincide, the map shows only the American Indian reservation boundaries. Where Oklahoma tribal statistical area boundaries and American Indian tribal subdivision boundaries coincide, the map shows only the Oklahoma tribal statistical area boundaries.

Geographic area names are followed by either their FIPS or census code.

1 A '*' following an MCD name denotes a false MCD. A '*' following a place name indicates that a false MCD exists that is coextensive with the place and has the same name and FIPS code as the place; the false MCD label is not shown.

2 Place label color corresponds to the place fill color.

3 Census tracts are identified by an up to four-digit integer number and may have an optional two-digit suffix; for example 23 or 1457.02. The census tract codes consist of six digits with an implied decimal between the fourth and fifth digit corresponding to the basic census tract number, but with leading zeros, and trailing zeros for census tracts without a suffix. The tract number examples above would have codes of 002300 and 145702, respectively.

4 A '*' following a block number indicates that the block number is repeated elsewhere in the block.

Due to space limitations, some areas and features such as water bodies, colleges, prisons, and roads may not be labeled.

Key to Adjacent Sheets

	3	4
	5	6
7	8	9

Sheet Location within Entity

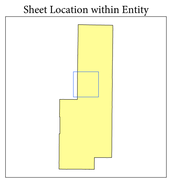

Sheet 5 of 15 PARENT sheets
Total Sheets: 22 (Index 1; Parent 15; Inset 6)

All legal boundaries and names are as of January 1, 2020. The boundaries shown on this map are for Census Bureau statistical data collection and tabulation purposes only; their depiction and designation for statistical purposes does not constitute a determination of jurisdictional authority or rights of ownership or entitlement.

Geographic Vintage: 2020 Census (reference date: January 1, 2020)
Data Source: U.S. Census Bureau's MAF/TIGER database (TAB20)
Map Created by Geography Division: April 12, 2021

U.S. DEPARTMENT OF COMMERCE U.S. Census Bureau

Projection: Albers Equal Area Conic
Datum: NAD 83
Spheroid: GRS 80
1st Standard Parallel: 30 57 15
2nd Standard Parallel: 34 11 14
Central Meridian: -89 52 02
Latitude of Projection's Origin: 30 08 45
False Easting: 0
False Northing: 0

0 0.5 1 1.5 2 2.5 Kilometers
0 0.3 0.6 0.9 1.2 1.5 Miles
SCALE 1:19,000

N W E S

United States Census 2020

NAME: Sunflower County (133)
ENTITY TYPE: County or statistically equivalent entity
ST: Mississippi (28)

Geographic Unit (GU) Block Map Series
2020 CENSUS BLOCK MAP (PARENT) - Sheet ID: 253028133005

2020 CENSUS - CENSUS BLOCK MAP: Sunflower County, MS

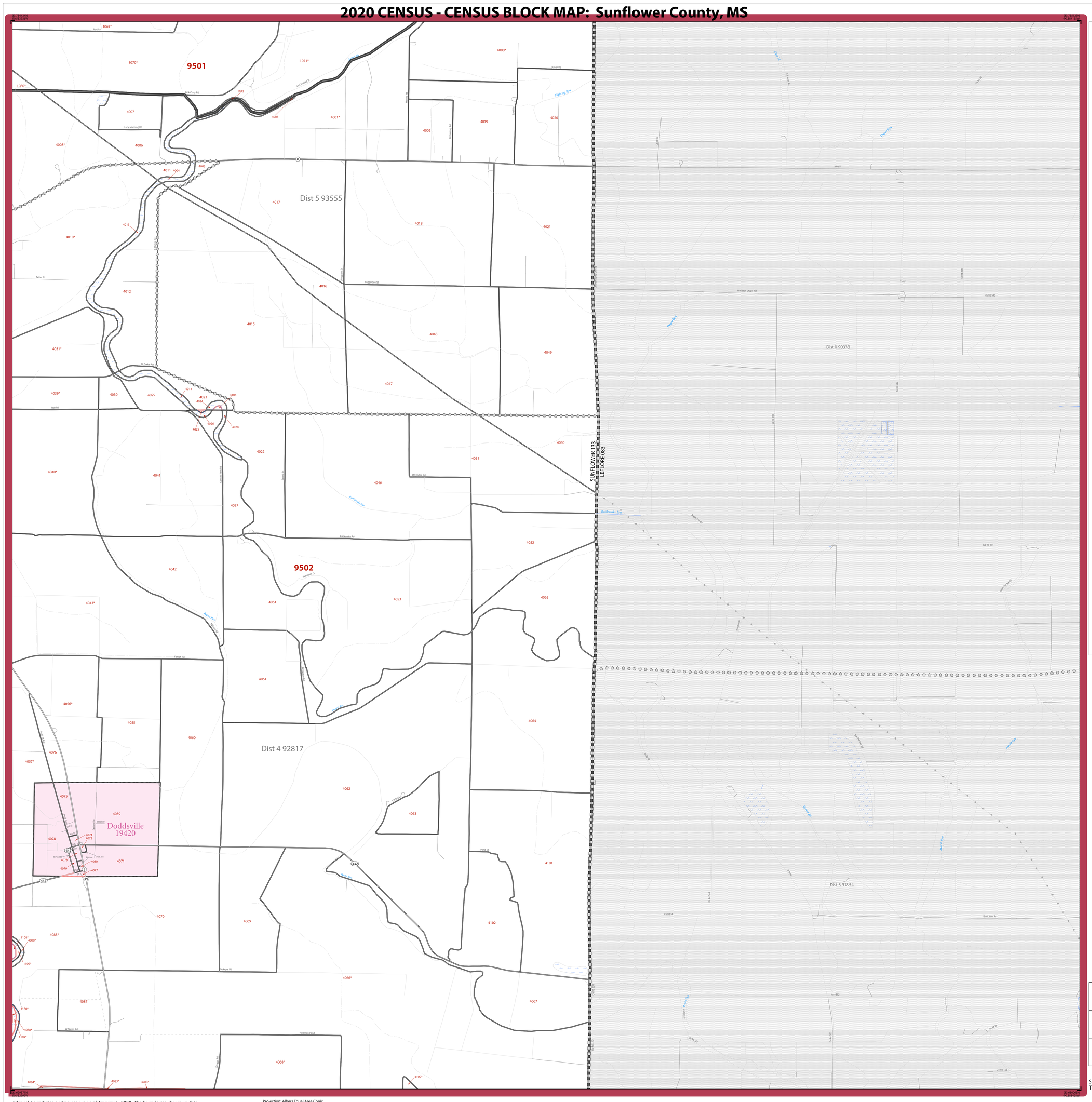

LEGEND

SYMBOL DESCRIPTION	SYMBOL	LABEL STYLE
International or State Water Limit		CANADA
Federal American Indian Reservation		L'ANSE RESVN 1880
Off-Reservation Trust Land or Hawaiian Home Land		T1880
Oklahoma Tribal Statistical Area, Alaska Native Village Statistical Area, or Tribal Designated Statistical Area		*KAW OTSA 5690*
American Indian Tribal Subdivision		EAGLE NEST DIST 200
State American Indian Reservation		Tama Resvn 9400
State Designated Tribal Statistical Area		*Lumbee SDTSA 9815*
Alaska Native Regional Corporation		***NANA ANRC 52120***
State (or statistically equivalent entity)		NEW YORK 36
County (or statistically equivalent entity)		MONTGOMERY 031
Minor Civil Division (MCD) [1]		Bristol town 07485
Census County Division (CCD), Census Subarea (CSA), or Unorganized Territory (UT)		*Hanna CCD 91650*
Consolidated City		MILFORD 47500
Incorporated Place [1,2]		Davis 18100
Census Designated Place (CDP) [2]		*Incline Village 35100*
Census Tract [3]		**33.07**
Census Block [4]		3012

DESCRIPTION	SYMBOL	DESCRIPTION	SYMBOL
Interstate	3	Geographic Offset or Corridor	
U.S. Highway	2	Water Body	Pleasant Lake
State Highway	4	Swamp, Marsh, Gravel Pit, or Quarry	Okefenokee Swamp
Other Road	Russell St	Glacier	Bering Glacier
Cul-de-sac		Military	Fort Belvoir
Circle		National or State Park, Forest, or Recreation Area	Yosemite Natl Pk
4WD Trail, Stairway, Alley, Walkway, or Ferry		College or University	Brown Univ
Railroad	Southern RR	Prison or Juvenile Detention Center	Baxter County Jail
Pipeline or Power Line		Airport, Airfield, or Helicopter Landing Pad	Oxnard Arpt
Ridge or Fence		Selected Mountain Peaks	Mt Shasta
Perennial Stream	Tumbling Cr		
Intermittent Stream	Piney Cr		
Island Name	DEER IS		
Nonvisible Boundary or Feature Not Elsewhere Classified			
Inset Area	A	Outside Subject Area	

Where international, state, county, and/or MCD/CCD boundaries coincide, the map shows the boundary symbol for only the highest-ranking of these boundaries. Where American Indian reservation and American Indian tribal subdivision boundaries coincide, the map shows only the American Indian reservation boundaries. Where Oklahoma tribal statistical area boundaries and American Indian tribal subdivision boundaries coincide, the map shows only the Oklahoma tribal statistical area boundaries.

Geographic area names are followed by either their FIPS or census code.

1 A '*' following an MCD name denotes a false MCD. A '*' following a place name indicates that a false MCD exists that is coextensive with the place and has the same name and FIPS code as the place; the false MCD label is not shown.

2 Place label color corresponds to the place fill color.

3 Census tracts are identified by an up to four-digit integer number and may have an optional two-digit suffix; for example 23 or 1457.02. The census tract codes consist of six digits with an implied decimal between the fourth and fifth digit corresponding to the basic census tract number, but with leading zeros for census tracts without a suffix. The tract number examples above would have codes of 002300 and 145702, respectively.

4 A '*' following a block number indicates that the block number is repeated elsewhere in the block.

Due to space limitations, some areas and features such as water bodies, colleges, prisons, and roads may not be labeled.

Key to Adjacent Sheets

3	4	
5	6	
8	9	

Sheet Location within Entity

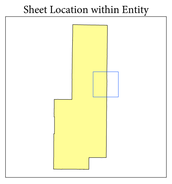

Sheet 6 of 15 PARENT sheets
Total Sheets: 22 (Index 1; Parent 15; Inset 6)

All legal boundaries and names are as of January 1, 2020. The boundaries shown on this map are for Census Bureau statistical data collection and tabulation purposes only; their depiction and designation for statistical purposes does not constitute a determination of jurisdictional authority or rights of ownership or entitlement.

Geographic Vintage: 2020 Census (reference date: January 1, 2020)
Data Source: U.S. Census Bureau's MAF/TIGER database (TAB20)
Map Created by Geography Division: April 12, 2021

U.S. DEPARTMENT OF COMMERCE U.S. Census Bureau

Projection: Albers Equal Area Conic
Datum: NAD 83
Spheroid: GRS 80
1st Standard Parallel: 30 57 15
2nd Standard Parallel: 34 11 14
Central Meridian: -89 52 02
Latitude of Projection's Origin: 30 08 45
False Easting: 0
False Northing: 0

0 0.5 1 1.5 2 2.5 Kilometers
0 0.3 0.6 0.9 1.2 1.5 Miles
SCALE 1:19,000

N W E S

United States Census 2020

NAME: Sunflower County (133)
ENTITY TYPE: County or statistically equivalent entity
ST: Mississippi (28)

Geographic Unit (GU) Block Map Series
2020 CENSUS BLOCK MAP (PARENT) - Sheet ID: 253028133006

2020 CENSUS - CENSUS BLOCK MAP: Sunflower County, MS

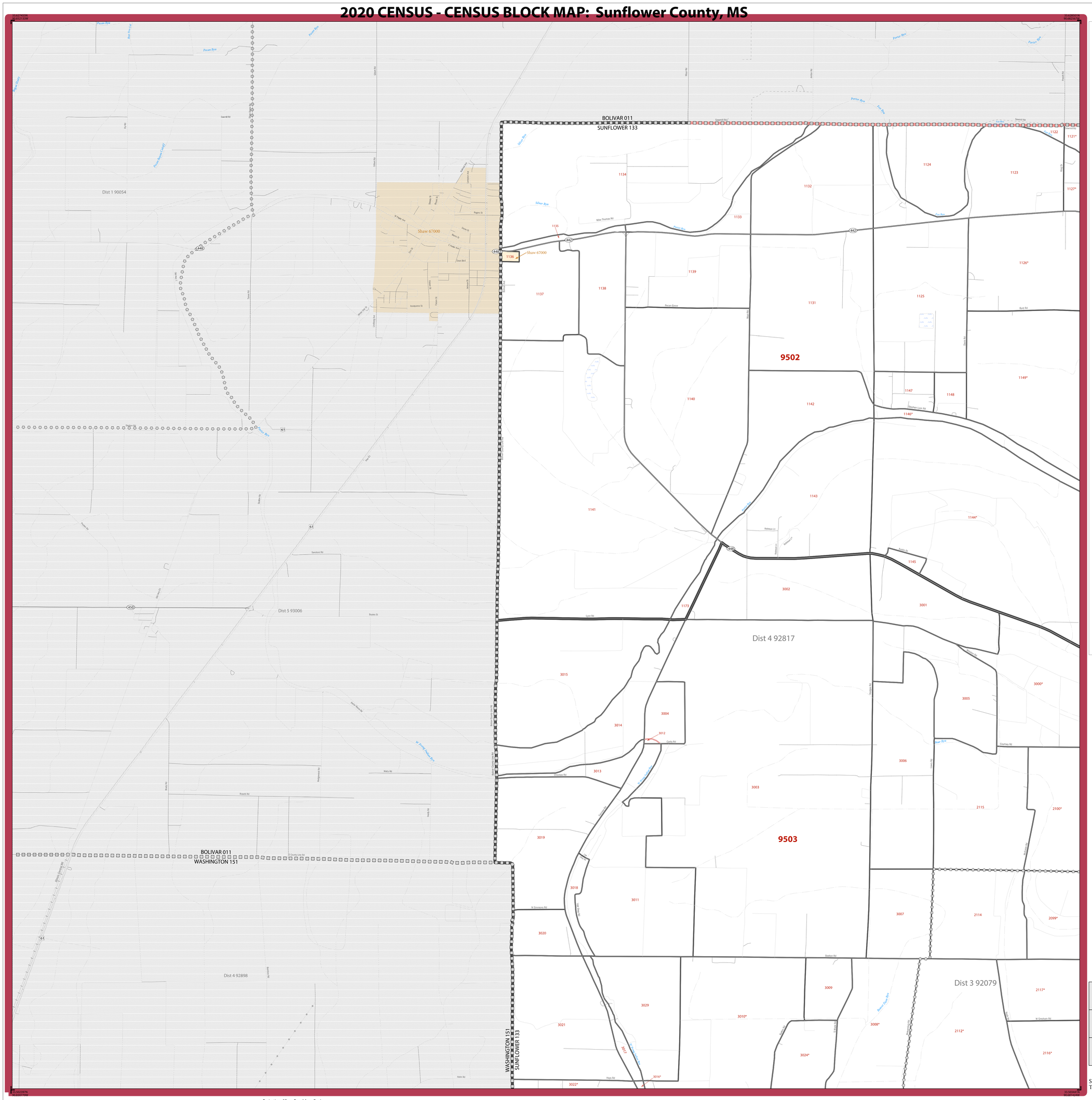

LEGEND

SYMBOL DESCRIPTION	SYMBOL	LABEL STYLE
International or State Water Limit		CANADA
Federal American Indian Reservation		L'ANSE RESVN 1880
Off-Reservation Trust Land or Hawaiian Home Land		T1880
Oklahoma Tribal Statistical Area, Alaska Native Village Statistical Area, or Tribal Designated Statistical Area		KAW OTSA 5690
American Indian Tribal Subdivision		EAGLE NEST DIST 200
State American Indian Reservation		Tama Resvn 9400
State Designated Tribal Statistical Area		Lumbee SDTSA 9815
Alaska Native Regional Corporation		NANA ANRC 52120
State (or statistically equivalent entity)		NEW YORK 36
County (or statistically equivalent entity)		MONTGOMERY 031
Minor Civil Division (MCD) [1]		Bristol town 07485
Census County Division (CCD), Census Subarea (CSA), or Unorganized Territory (UT)		Hanna CCD 91650
Consolidated City		MILFORD 47500
Incorporated Place [1,2]		Davis 18100
Census Designated Place (CDP) [2]		Incline Village 35100
Census Tract [3]		33.07
Census Block [4]		3012

DESCRIPTION	SYMBOL	DESCRIPTION	SYMBOL
Interstate	5	Geographic Offset or Corridor	
U.S. Highway	27	Water Body	Pleasant Lake
State Highway	4	Swamp, Marsh, Gravel Pit, or Quarry	Okefenokee Swamp
Other Road	Russell St	Glacier	Bering Glacier
Cul-de-sac		Military	Fort Belvoir
Circle		National or State Park, Forest, or Recreation Area	Yosemite Natl Pk
4WD Trail, Stairway, Alley, Walkway, or Ferry		College or University	Brown Univ
Railroad	Southern Rlf	Prison or Juvenile Detention Center	Baxter County Jail
Pipeline or Power Line		Airport, Airfield, or Helicopter Landing Pad	Oxnard Arpt
Ridge or Fence		Selected Mountain Peaks	Mt Shasta
Perennial Stream	Tumbling Cr		
Intermittent Stream	Piney Cr		
Island Name	DEER IS		
Nonvisible Boundary or Feature Not Elsewhere Classified			
Inset Area	A	Outside Subject Area	

Where international, state, county, and/or MCD/CCD boundaries coincide, the map shows the boundary symbol for only the highest-ranking of these boundaries. Where American Indian reservation and American Indian tribal subdivision boundaries coincide, the map shows only the American Indian reservation boundaries. Where Oklahoma tribal statistical area boundaries and American Indian tribal subdivision boundaries coincide, the map shows only the Oklahoma tribal statistical area boundaries.

Geographic area names are followed by either their FIPS or census code.

1 A '*' following an MCD name denotes a false MCD. A '*' following a place name indicates that a false MCD exists that is coextensive with the place and has the same name and FIPS code as the place; the false MCD label is not shown.

2 Place label color corresponds to the place fill color.

3 Census tracts are identified by an up to four-digit integer number and may have an optional two-digit suffix; for example 23 or 1457.02. The census tract codes consist of six digits with an implied decimal between the fourth and fifth digit corresponding to the basic census tract number, but with leading zeros, and trailing zeros for census tracts without a suffix. The tract number examples above would have codes of 002300 and 145702, respectively.

4 A '*' following a block number indicates that the block number is repeated elsewhere in the block.

Due to space limitations, some areas and features such as water bodies, colleges, prisons, and roads may not be labeled.

Key to Adjacent Sheets

		5
	7	8
	10	11

Sheet Location within Entity

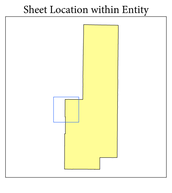

Sheet 7 of 15 PARENT sheets
Total Sheets: 22 (Index 1; Parent 15; Inset 6)

All legal boundaries and names are as of January 1, 2020. The boundaries shown on this map are for Census Bureau statistical data collection and tabulation purposes only; their depiction and designation for statistical purposes does not constitute a determination of jurisdictional authority or rights of ownership or entitlement.

Geographic Vintage: 2020 Census (reference date: January 1, 2020)
Data Source: U.S. Census Bureau's MAF/TIGER database (TAB20)
Map Created by Geography Division: April 12, 2021

U.S. DEPARTMENT OF COMMERCE U.S. Census Bureau

Projection: Albers Equal Area Conic
Datum: NAD 83
Spheroid: GRS 80
1st Standard Parallel: 30 57 15
2nd Standard Parallel: 34 11 14
Central Meridian: -89 52 02
Latitude of Projection's Origin: 30 08 45
False Easting: 0
False Northing: 0

0 0.5 1 1.5 2 2.5 Kilometers
0 0.3 0.6 0.9 1.2 1.5 Miles
SCALE 1:19,000

N W E S

United States Census 2020

NAME: Sunflower County (133)
ENTITY TYPE: County or statistically equivalent entity
ST: Mississippi (28)

Geographic Unit (GU) Block Map Series
2020 CENSUS BLOCK MAP (PARENT) - Sheet ID: 253028133007

2020 CENSUS - CENSUS BLOCK MAP: Sunflower County, MS

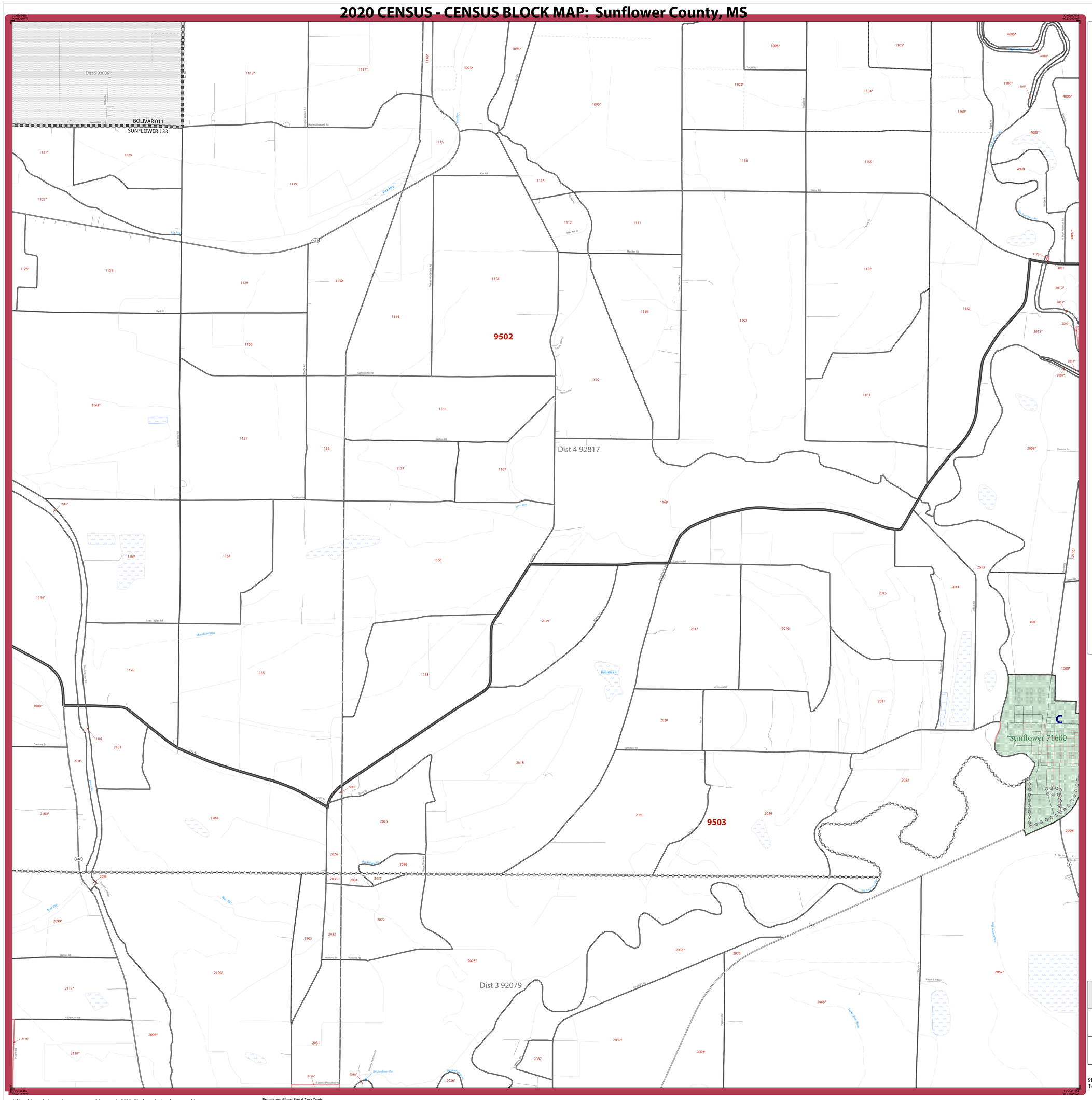
33.6265016N
90.6615679W
33.6293716N
90.5322667W
Dist 5 93006
BOLIVAR 011
SUNFLOWER 133
9502
Dist 4 92817
9503
Dist 3 92079
Sunflower 71600
C
A
Fox Bryo
Moorhead Byo
Bow Byo
Bingon Lk
Big Sunflower Rto
Hughes Braswell Rd
Kirk Rd
Molden Rd
Hughes-Ertle Rd
Donahoe Rd
Section Rd
Bates Triplett Rd
Byrd Rd
Blaine Rd
Sunflower Rd
McKinney Rd
Watson Rd
Steelman Rd
Freeman Rd
Courtney Rd
Stanton Rd
W Gresham Rd
Watsona Rd
Lincoln Rd
Hazen Rd
Hazen Cut Rd
Hazen Rd
Hazen & Watson
Hazen Rd
Hazen Rd
Hazen Rd

2020 CENSUS - CENSUS BLOCK MAP: Sunflower County, MS

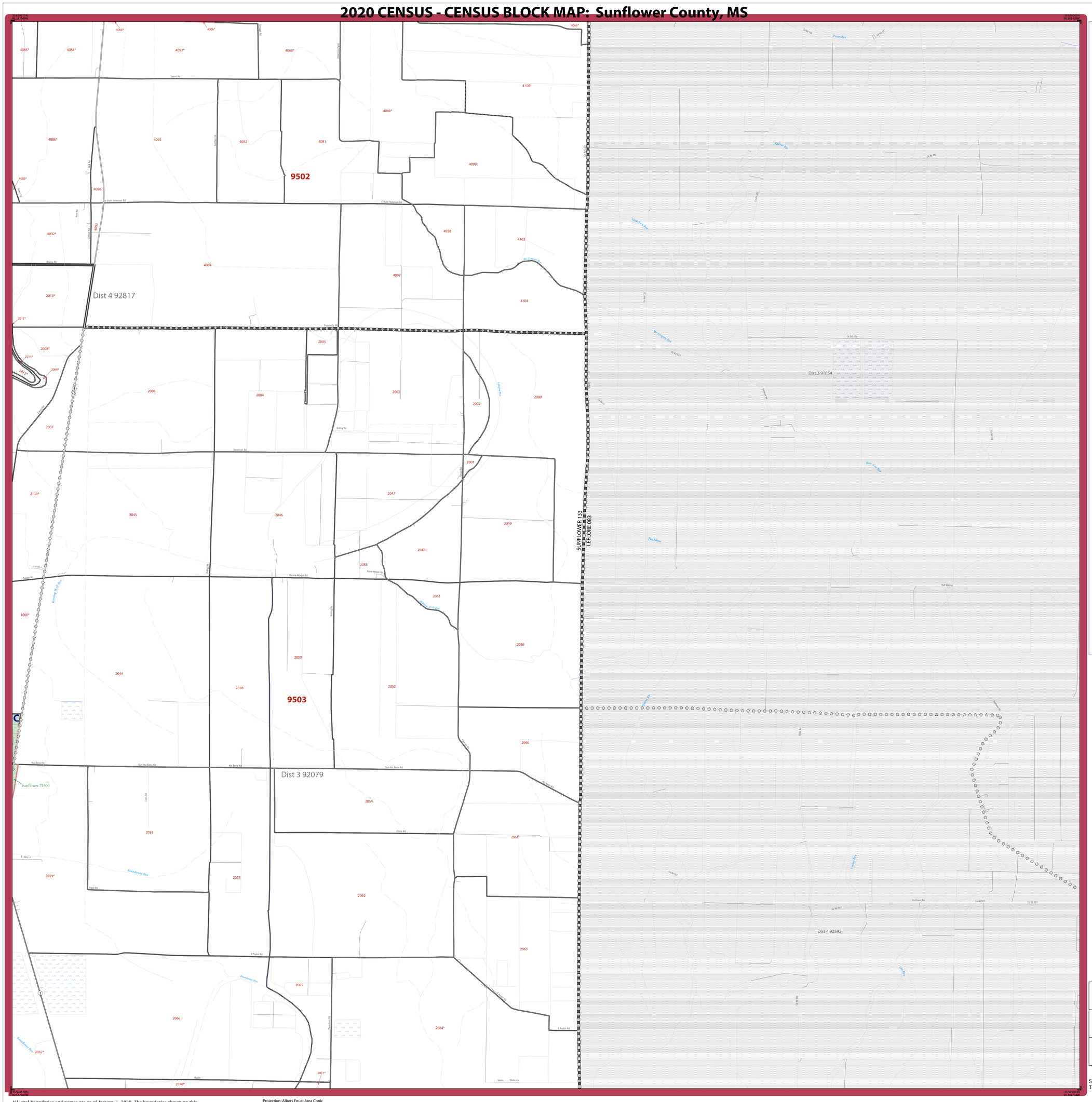

LEGEND

SYMBOL DESCRIPTION	SYMBOL	LABEL STYLE
International or State Water Limit		CANADA
Federal American Indian Reservation		L'ANSE RESVN 1880
Off-Reservation Trust Land or Hawaiian Home Land		T1880
Oklahoma Tribal Statistical Area, Alaska Native Village Statistical Area, or Tribal Designated Statistical Area		KAW OTSA 5690
American Indian Tribal Subdivision		EAGLE NEST DIST 200
State American Indian Reservation		Tama Resvn 9400
State Designated Tribal Statistical Area		Lumbee SDTSA 9815
Alaska Native Regional Corporation		NANA ANRC 52120
State (or statistically equivalent entity)		NEW YORK 36
County (or statistically equivalent entity)		MONTGOMERY 031
Minor Civil Division (MCD) [1]		Bristol town 07485
Census County Division (CCD), Census Subarea (CSA), or Unorganized Territory (UT)		Hanna CCD 91650
Consolidated City		MILFORD 47500
Incorporated Place [1,2]		Davis 18100
Census Designated Place (CDP) [2]		Incline Village 35100
Census Tract [3]		33.07
Census Block [4]		3012

DESCRIPTION	SYMBOL	DESCRIPTION	SYMBOL
Interstate	3	Geographic Offset or Corridor	
U.S. Highway	2	Water Body	Pleasant Lake
State Highway	4	Swamp, Marsh, Gravel Pit, or Quarry	Okefenokee Swamp
Other Road	Russell St	Glacier	Bering Glacier
Cul-de-sac		Military	Fort Belvoir
Circle		National or State Park, Forest, or Recreation Area	Yosemite Natl Pk
4WD Trail, Stairway, Alley, Walkway, or Ferry		College or University	Brown Univ
Railroad	Southern RR	Prison or Juvenile Detention Center	Baxter County Jail
Pipeline or Power Line		Airport, Airfield, or Helicopter Landing Pad	Oxnard Arpt
Ridge or Fence		Selected Mountain Peaks	Mt Shasta
Perennial Stream	Tumbling Cr		
Intermittent Stream	Piney Cr		
Island Name	DEER IS		
Nonvisible Boundary or Feature Not Elsewhere Classified			
Inset Area	A	Outside Subject Area	

Where international, state, county, and/or MCD/CCD boundaries coincide, the map shows the boundary symbol for only the highest-ranking of these boundaries. Where American Indian reservation and American Indian tribal subdivision boundaries coincide, the map shows only the American Indian reservation boundaries. Where Oklahoma tribal statistical area boundaries and American Indian tribal subdivision boundaries coincide, the map shows only the Oklahoma tribal statistical area boundaries.

Geographic area names are followed by either their FIPS or census code.

1 A '*' following an MCD name denotes a false MCD. A '*' following a place name indicates that a false MCD exists that is coextensive with the place and has the same name and FIPS code as the place; the false MCD label is not shown.

2 Place label color corresponds to the place fill color.

3 Census tracts are identified by an up to four-digit integer number and may have an optional two-digit suffix; for example 23 or 1457.02. The census tract codes consist of six digits with an implied decimal between the fourth and fifth digit corresponding to the basic census tract number, but with leading zeros, and trailing zeros for census tracts without a suffix. The tract number examples above would have codes of 002300 and 145702, respectively.

4 A '*' following a block number indicates that the block number is repeated elsewhere in the block.

Due to space limitations, some areas and features such as water bodies, colleges, prisons, and roads may not be labeled.

Key to Adjacent Sheets

5	6	
8	9	
11	12	

Sheet Location within Entity

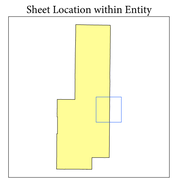

Sheet 9 of 15 PARENT sheets
Total Sheets: 22 (Index 1; Parent 15; Inset 6)

NAME: Sunflower County (133)
ENTITY TYPE: County or statistically equivalent entity
ST: Mississippi (28)

Geographic Unit (GU) Block Map Series
2020 CENSUS BLOCK MAP (PARENT) - Sheet ID: 253028133009

All legal boundaries and names are as of January 1, 2020. The boundaries shown on this map are for Census Bureau statistical data collection and tabulation purposes only; their depiction and designation for statistical purposes does not constitute a determination of jurisdictional authority or rights of ownership or entitlement.

Geographic Vintage: 2020 Census (reference date: January 1, 2020)
Data Source: U.S. Census Bureau's MAF/TIGER database (TAB20)
Map Created by Geography Division: April 12, 2021

U.S. DEPARTMENT OF COMMERCE U.S. Census Bureau

Projection: Albers Equal Area Conic
Datum: NAD 83
Spheroid: GRS 80
1st Standard Parallel: 30 57 15
2nd Standard Parallel: 34 11 14
Central Meridian: -89 52 02
Latitude of Projection's Origin: 30 08 45
False Easting: 0
False Northing: 0

0 0.5 1 1.5 2 2.5 Kilometers
0 0.3 0.6 0.9 1.2 1.5 Miles
SCALE 1:19,000

N W E S

United States Census 2020

2020 CENSUS - CENSUS BLOCK MAP: Sunflower County, MS

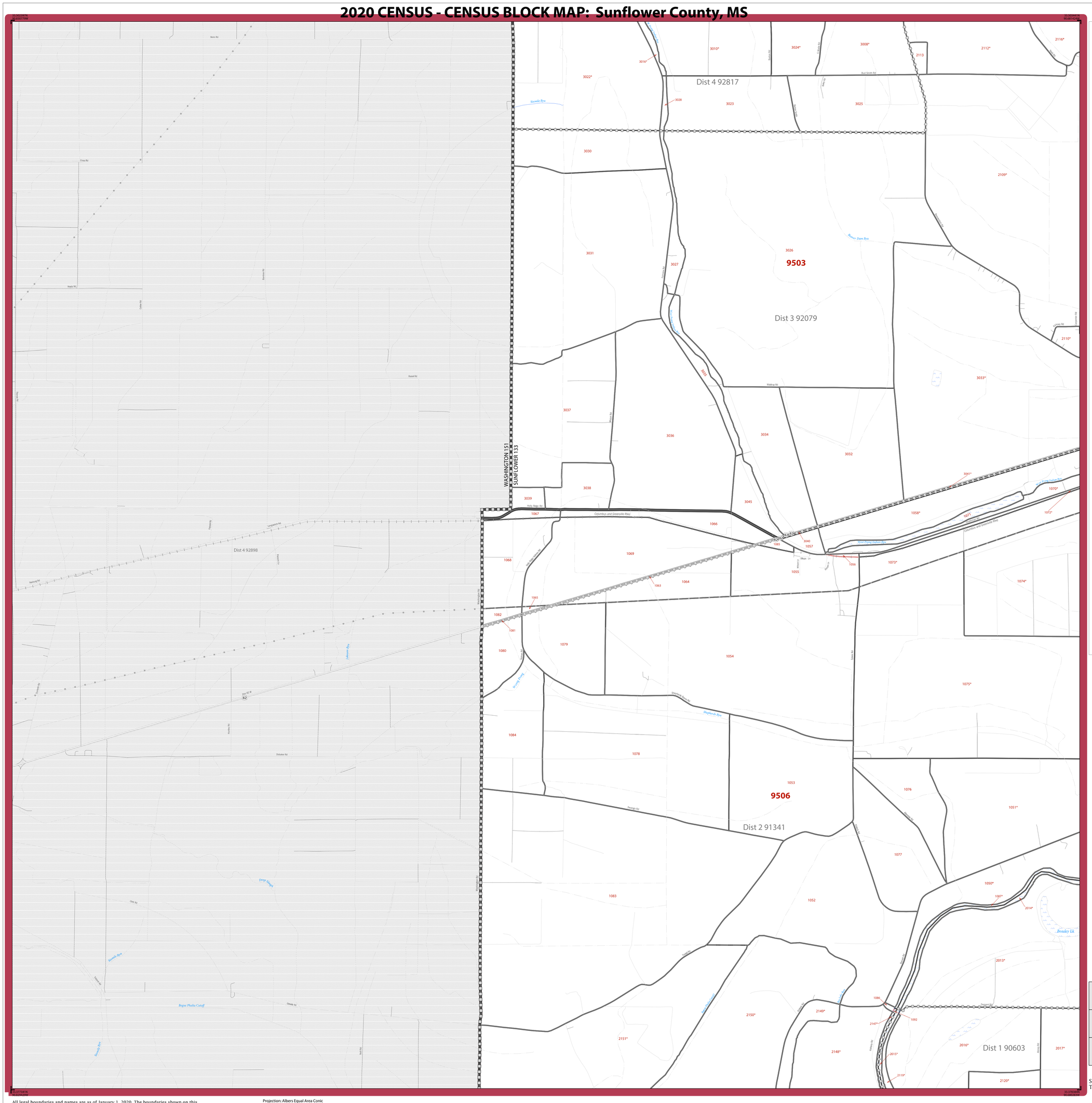

LEGEND

SYMBOL DESCRIPTION	SYMBOL	LABEL STYLE
International or State Water Limit		CANADA
Federal American Indian Reservation		L'ANSE RESVN 1880
Off-Reservation Trust Land or Hawaiian Home Land		T1880
Oklahoma Tribal Statistical Area, Alaska Native Village Statistical Area, or Tribal Designated Statistical Area		KAW OTSA 5690
American Indian Tribal Subdivision		EAGLE NEST DIST 200
State American Indian Reservation		Tama Resvn 9400
State Designated Tribal Statistical Area		Lumbee SDTSA 9815
Alaska Native Regional Corporation		NANA ANRC 52120
State (or statistically equivalent entity)		NEW YORK 36
County (or statistically equivalent entity)		MONTGOMERY 031
Minor Civil Division (MCD) [1]		Bristol town 07485
Census County Division (CCD), Census Subarea (CSA), or Unorganized Territory (UT)		Hanna CCD 91650
Consolidated City		MILFORD 47500
Incorporated Place [1,2]		Davis 18100
Census Designated Place (CDP) [2]		Incline Village 35100
Census Tract [3]		33.07
Census Block [4]		3012

DESCRIPTION	SYMBOL	DESCRIPTION	SYMBOL
Interstate	5	Geographic Offset or Corridor	
U.S. Highway	2	Water Body	Pleasant Lake
State Highway	4	Swamp, Marsh, Gravel Pit, or Quarry	Okefenokee Swamp
Other Road	Russell St	Glacier	Bering Glacier
Cul-de-sac		Military	Fort Belvoir
Circle		National or State Park, Forest, or Recreation Area	Yosemite Natl Pk
4WD Trail, Stairway, Alley, Walkway, or Ferry		College or University	Brown Univ
Railroad	Southern RR	Prison or Juvenile Detention Center	Baxter County Jail
Pipeline or Power Line		Airport, Airfield, or Helicopter Landing Pad	Oxnard Arpt
Ridge or Fence		Selected Mountain Peaks	Mt Shasta
Perennial Stream	Tumbling Cr		
Intermittent Stream	Piney Cr		
Island Name	DEER IS		
Nonvisible Boundary or Feature Not Elsewhere Classified			
Inset Area	A	Outside Subject Area	

Where international, state, county, and/or MCD/CCD boundaries coincide, the map shows the boundary symbol for only the highest-ranking of these boundaries. Where American Indian reservation and American Indian tribal subdivision boundaries coincide, the map shows only the American Indian reservation boundaries. Where Oklahoma tribal statistical area boundaries and American Indian tribal subdivision boundaries coincide, the map shows only the Oklahoma tribal statistical area boundaries.

Geographic area names are followed by either their FIPS or census code.

1 A '*' following an MCD name denotes a false MCD. A '*' following a place name indicates that a false MCD exists that is coextensive with the place and has the same name and FIPS code as the place; the false MCD label is not shown.

2 Place label color corresponds to the place fill color.

3 Census tracts are identified by an up to four-digit integer number and may have an optional two-digit suffix; for example 23 or 1457.02. The census tract codes consist of six digits with an implied decimal between the fourth and fifth digit corresponding to the basic census tract number, but with leading zeros, and trailing zeros for census tracts without a suffix. The tract number examples above would have codes of 002300 and 145702, respectively.

4 A '*' following a block number indicates that the block number is repeated elsewhere in the block.

Due to space limitations, some areas and features such as water bodies, colleges, prisons, and roads may not be labeled.

Key to Adjacent Sheets

	7	8
	10	11
	13	14

Sheet Location within Entity

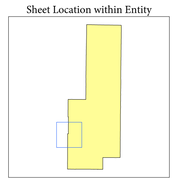

Sheet 10 of 15 PARENT sheets
Total Sheets: 22 (Index 1; Parent 15; Inset 6)

NAME: Sunflower County (133)
ENTITY TYPE: County or statistically equivalent entity
ST: Mississippi (28)

Geographic Unit (GU) Block Map Series
2020 CENSUS BLOCK MAP (PARENT) - Sheet ID: 253028133010

All legal boundaries and names are as of January 1, 2020. The boundaries shown on this map are for Census Bureau statistical data collection and tabulation purposes only; their depiction and designation for statistical purposes does not constitute a determination of jurisdictional authority or rights of ownership or entitlement.

Geographic Vintage: 2020 Census (reference date: January 1, 2020)
Data Source: U.S. Census Bureau's MAF/TIGER database (TAB20)
Map Created by Geography Division: April 12, 2021

U.S. DEPARTMENT OF COMMERCE U.S. Census Bureau

Projection: Albers Equal Area Conic
Datum: NAD 83
Spheroid: GRS 80
1st Standard Parallel: 30 57 15
2nd Standard Parallel: 34 11 14
Central Meridian: -89 52 02
Latitude of Projection's Origin: 30 08 45
False Easting: 0
False Northing: 0

0 0.5 1 1.5 2 2.5 Kilometers
0 0.3 0.6 0.9 1.2 1.5 Miles
SCALE 1:19,000

N W E S

United States Census 2020

2020 CENSUS - CENSUS BLOCK MAP: Sunflower County, MS

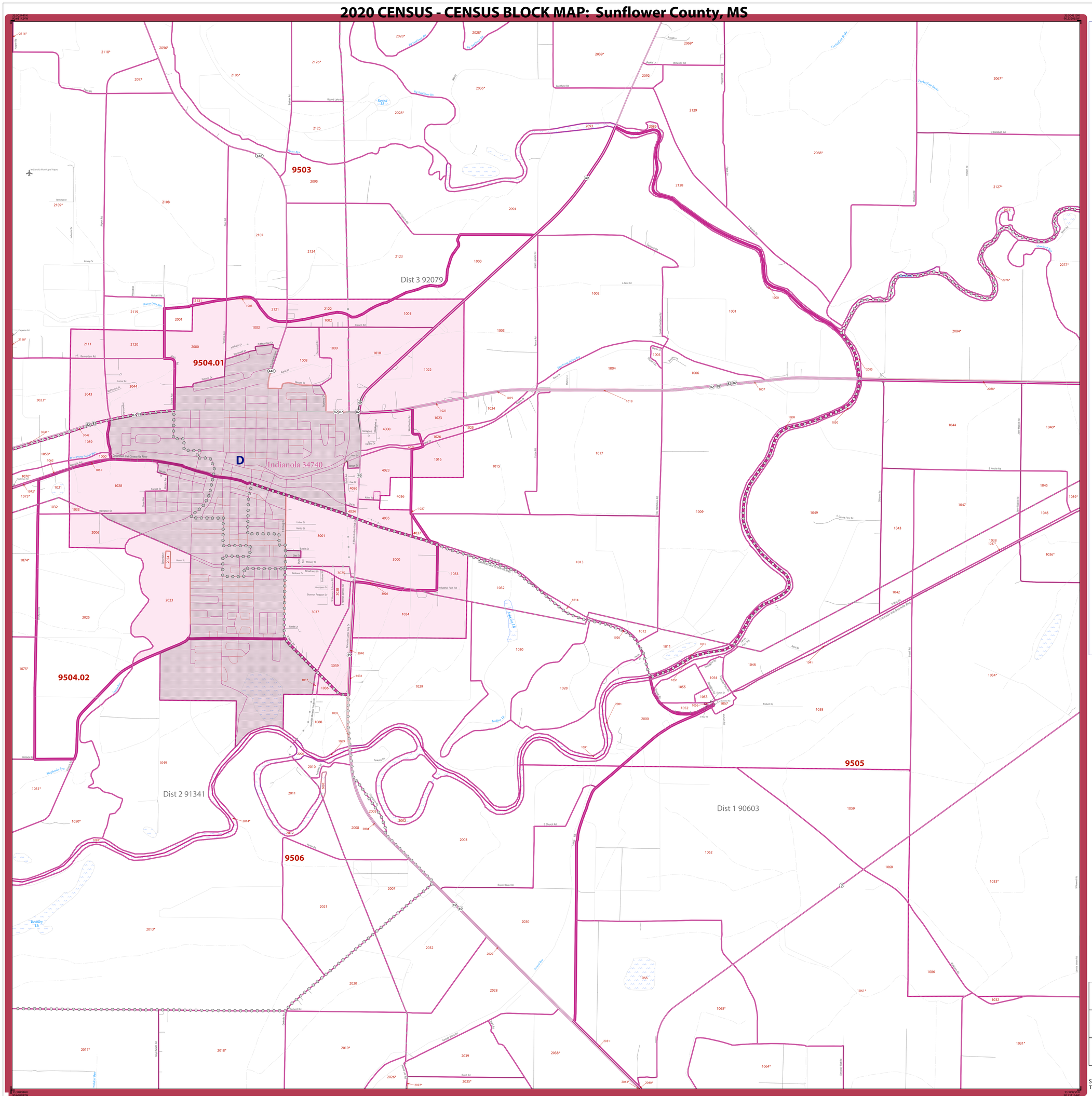
9503
9504.01
9504.02
9505
9506
Dist 3 92079
Dist 2 91341
Dist 1 90603
Indianola 34740
D
Indianola Municipal Airport
Columbus and Greenville Rwy
Big Sunflower Riv
Quiver Riv
Muddy Bayou
Sharkey Bayou
Beaver Dam Bayou
Shepherds Bayou
Bentley Lk
Ankona Lk
Lake Lk
Rotond Lk
Turkey Foot Bayou
Pickens Bayou
Indianola Lk
Tarkers Lk
Hollow Lk
Lake Ellen
Lake Lucy
Lake Pleasant
Lake Mary
Lake Ann
Lake Jane
Lake Sally
Lake Ida
Lake Mae
Lake Ruth
Lake Ruby
Lake Rose
Lake Lillian
Lake Lola
Lake Lena
Lake Lee
Lake Lyle
Lake Lynn
Lake Lyn
Lake Lynda
Lake Lynette
Lake Lynnette
Lake Lynnette
Lake Lynn

2020 CENSUS - CENSUS BLOCK MAP: Sunflower County, MS

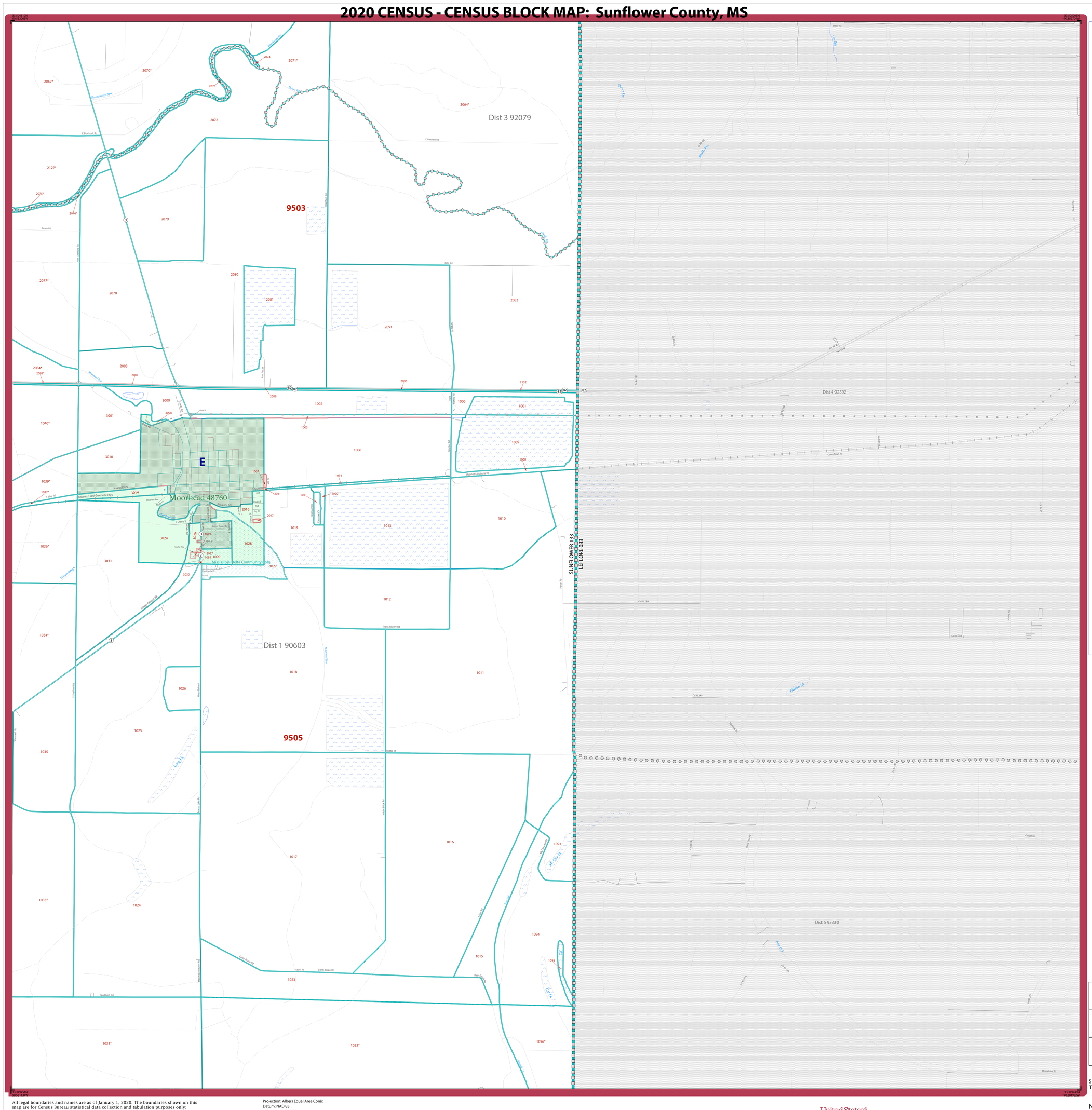

LEGEND

SYMBOL DESCRIPTION	SYMBOL	LABEL STYLE
International or State Water Limit		CANADA
Federal American Indian Reservation		L'ANSE RESVN 1880
Off-Reservation Trust Land or Hawaiian Home Land		T1880
Oklahoma Tribal Statistical Area, Alaska Native Village Statistical Area, or Tribal Designated Statistical Area		KAW OTSA 5690
American Indian Tribal Subdivision		EAGLE NEST DIST 200
State American Indian Reservation		Tama Resvn 9400
State Designated Tribal Statistical Area		Lumbee SDTSA 9815
Alaska Native Regional Corporation		NANA ANRC 52120
State (or statistically equivalent entity)		NEW YORK 36
County (or statistically equivalent entity)		MONTGOMERY 031
Minor Civil Division (MCD) [1]		Bristol town 07485
Census County Division (CCD), Census Subarea (CSA), or Unorganized Territory (UT)		Hanna CCD 91650
Consolidated City		MILFORD 47500
Incorporated Place [1,2]		Davis 18100
Census Designated Place (CDP) [2]		Incline Village 35100
Census Tract [3]		33.07
Census Block [4]		3012

DESCRIPTION	SYMBOL	DESCRIPTION	SYMBOL
Interstate	5	Geographic Offset or Corridor	
U.S. Highway	21	Water Body	Pleasant Lake
State Highway	4	Swamp, Marsh, Gravel Pit, or Quarry	Okefenokee Swamp
Other Road	Russell St	Glacier	Bering Glacier
Cul-de-sac		Military	Fort Belvoir
Circle		National or State Park, Forest, or Recreation Area	Yosemite Natl Pk
4WD Trail, Stairway, Alley, Walkway, or Ferry		College or University	Brown Univ.
Railroad	Southern RR	Prison or Juvenile Detention Center	Baxter County Jail
Pipeline or Power Line		Airport, Airfield, or Helicopter Landing Pad	Oxnard Arpt
Ridge or Fence		Selected Mountain Peaks	Mt Shasta
Perennial Stream	Tumbling Cr		
Intermittent Stream	Piney Cr		
Island Name	DEER IS		
Nonvisible Boundary or Feature Not Elsewhere Classified			
Inset Area	A	Outside Subject Area	

Where international, state, county, and/or MCD/CCD boundaries coincide, the map shows the boundary symbol for only the highest-ranking of these boundaries. Where American Indian reservation and American Indian tribal subdivision boundaries coincide, the map shows only the American Indian reservation boundaries. Where Oklahoma tribal statistical area boundaries and American Indian tribal subdivision boundaries coincide, the map shows only the Oklahoma tribal statistical area boundaries.

Geographic area names are followed by either their FIPS or census code.

1 A '*' following an MCD name denotes a false MCD. A '*' following a place name indicates that a false MCD exists that is coextensive with the place and has the same name and FIPS code as the place; the false MCD label is not shown.

2 Place label color corresponds to the place fill color.

3 Census tracts are identified by an up to four-digit integer number and may have an optional two-digit suffix; for example 23 or 1457.02. The census tract codes consist of six digits with an implied decimal between the fourth and fifth digit corresponding to the basic census tract number, but with leading zeros, and trailing zeros for census tracts without a suffix. The tract number examples above would have codes of 002300 and 145702, respectively.

4 A '*' following a block number indicates that the block number is repeated elsewhere in the block.

Due to space limitations, some areas and features such as water bodies, colleges, prisons, and roads may not be labeled.

Key to Adjacent Sheets

8	9	
11	12	
14	15	

Sheet Location within Entity

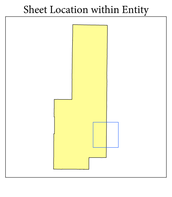

Sheet 12 of 15 PARENT sheets
Total Sheets: 22 (Index 1; Parent 15; Inset 6)

NAME: Sunflower County (133)
ENTITY TYPE: County or statistically equivalent entity
ST: Mississippi (28)

Geographic Unit (GU) Block Map Series
2020 CENSUS BLOCK MAP (PARENT) - Sheet ID: 253028133012

All legal boundaries and names are as of January 1, 2020. The boundaries shown on this map are for Census Bureau statistical data collection and tabulation purposes only; their depiction and designation for statistical purposes does not constitute a determination of jurisdictional authority or rights of ownership or entitlement.

Geographic Vintage: 2020 Census (reference date: January 1, 2020)
Data Source: U.S. Census Bureau's MAF/TIGER database (TAB20)
Map Created by Geography Division: April 12, 2021

U.S. DEPARTMENT OF COMMERCE U.S. Census Bureau

Projection: Albers Equal Area Conic
Datum: NAD 83
Spheroid: GRS 80
1st Standard Parallel: 30 57 15
2nd Standard Parallel: 34 11 14
Central Meridian: -89 52 02
Latitude of Projection's Origin: 30 08 45
False Easting: 0
False Northing: 0

0 0.5 1 1.5 2 2.5 Kilometers
0 0.3 0.6 0.9 1.2 1.5 Miles
SCALE 1:19,000

N W E S

United States Census 2020

2020 CENSUS - CENSUS BLOCK MAP: Sunflower County, MS

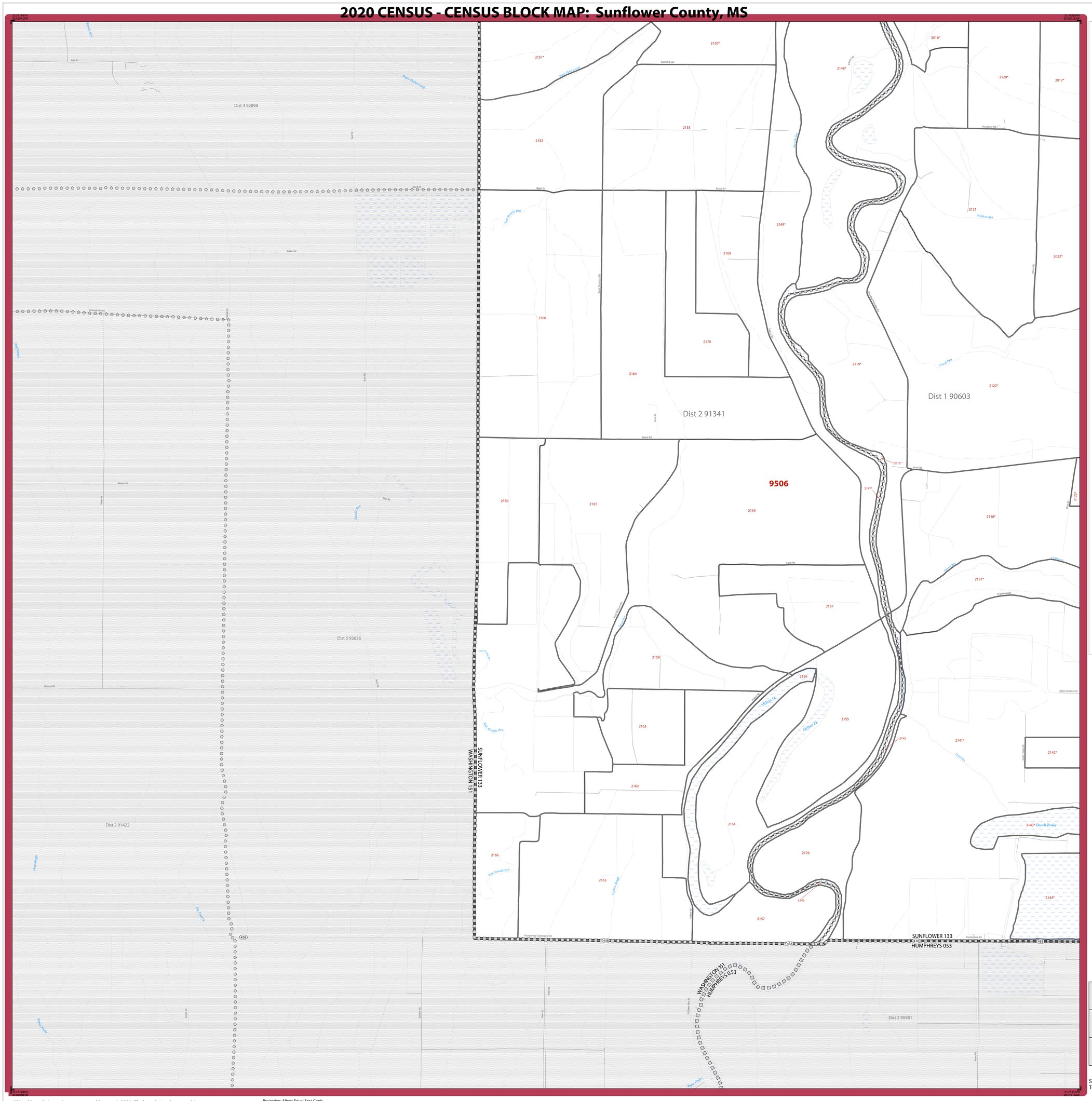

LEGEND

SYMBOL DESCRIPTION	SYMBOL	LABEL STYLE
International or State Water Limit		CANADA
Federal American Indian Reservation		L'ANSE RESVN 1880
Off-Reservation Trust Land or Hawaiian Home Land		T1880
Oklahoma Tribal Statistical Area, Alaska Native Village Statistical Area, or Tribal Designated Statistical Area		*KAW OTSA 5690*
American Indian Tribal Subdivision		EAGLE NEST DIST 200
State American Indian Reservation		Tama Resvn 9400
State Designated Tribal Statistical Area		*Lumbee SDTSA 9815*
Alaska Native Regional Corporation		***NANA ANRC 52120***
State (or statistically equivalent entity)		NEW YORK 36
County (or statistically equivalent entity)		MONTGOMERY 031
Minor Civil Division (MCD) [1]		Bristol town 07485
Census County Division (CCD), Census Subarea (CSA), or Unorganized Territory (UT)		*Hanna CCD 91650*
Consolidated City		MILFORD 47500
Incorporated Place [1,2]		Davis 18100
Census Designated Place (CDP) [2]		*Incline Village 35100*
Census Tract [3]		**33.07**
Census Block [4]		3012

DESCRIPTION	SYMBOL	DESCRIPTION	SYMBOL
Interstate	5	Geographic Offset or Corridor	
U.S. Highway	27	Water Body	Pleasant Lake
State Highway	4	Swamp, Marsh, Gravel Pit, or Quarry	Okefenokee Swamp
Other Road	Russell St	Glacier	Bering Glacier
Cul-de-sac		Military	Fort Belvoir
Circle		National or State Park, Forest, or Recreation Area	Yosemite Natl Pk
4WD Trail, Stairway, Alley, Walkway, or Ferry		College or University	Brown Univ
Railroad	Southern RR	Prison or Juvenile Detention Center	Baxter County Jail
Pipeline or Power Line		Airport, Airfield, or Helicopter Landing Pad	Oxnard Arpt
Ridge or Fence		Selected Mountain Peaks	Mt Shasta
Perennial Stream	Tumbling Cr		
Intermittent Stream	Piney Cr		
Island Name	DEER IS		
Nonvisible Boundary or Feature Not Elsewhere Classified			
Inset Area	A	Outside Subject Area	

Where international, state, county, and/or MCD/CCD boundaries coincide, the map shows the boundary symbol for only the highest-ranking of these boundaries. Where American Indian reservation and American Indian tribal subdivision boundaries coincide, the map shows only the American Indian reservation boundaries. Where Oklahoma tribal statistical area boundaries and American Indian tribal subdivision boundaries coincide, the map shows only the Oklahoma tribal statistical area boundaries.

Geographic area names are followed by either their FIPS or census code.

1 A '*' following an MCD name denotes a false MCD. A '*' following a place name indicates that a false MCD exists that is coextensive with the place and has the same name and FIPS code as the place; the false MCD label is not shown.

2 Place label color corresponds to the place fill color.

3 Census tracts are identified by an up to four-digit integer number and may have an optional two-digit suffix; for example 23 or 1457.02. The census tract codes consist of six digits with an implied decimal between the fourth and fifth digit corresponding to the basic census tract number, but with leading zeros, and trailing zeros for census tracts without a suffix. The tract number examples above would have codes of 002300 and 145702, respectively.

4 A '*' following a block number indicates that the block number is repeated elsewhere in the block.

Due to space limitations, some areas and features such as water bodies, colleges, prisons, and roads may not be labeled.

Key to Adjacent Sheets

	10	11
	13	14

Sheet Location within Entity

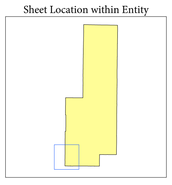

Sheet 13 of 15 PARENT sheets
Total Sheets: 22 (Index 1; Parent 15; Inset 6)

NAME: Sunflower County (133)
ENTITY TYPE: County or statistically equivalent entity
ST: Mississippi (28)

Geographic Unit (GU) Block Map Series
2020 CENSUS BLOCK MAP (PARENT) - Sheet ID: 253028133013

All legal boundaries and names are as of January 1, 2020. The boundaries shown on this map are for Census Bureau statistical data collection and tabulation purposes only; their depiction and designation for statistical purposes does not constitute a determination of jurisdictional authority or rights of ownership or entitlement.

Geographic Vintage: 2020 Census (reference date: January 1, 2020)
Data Source: U.S. Census Bureau's MAF/TIGER database (TAB20)
Map Created by Geography Division: April 12, 2021

U.S. DEPARTMENT OF COMMERCE U.S. Census Bureau

Projection: Albers Equal Area Conic
Datum: NAD 83
Spheroid: GRS 80
1st Standard Parallel: 30 57 15
2nd Standard Parallel: 34 11 14
Central Meridian: -89 52 02
Latitude of Projection's Origin: 30 08 45
False Easting: 0
False Northing: 0

0 0.5 1 1.5 2 2.5 Kilometers
0 0.3 0.6 0.9 1.2 1.5 Miles
SCALE 1:19,000

N W E S

United States Census 2020

2020 CENSUS - CENSUS BLOCK MAP: Sunflower County, MS

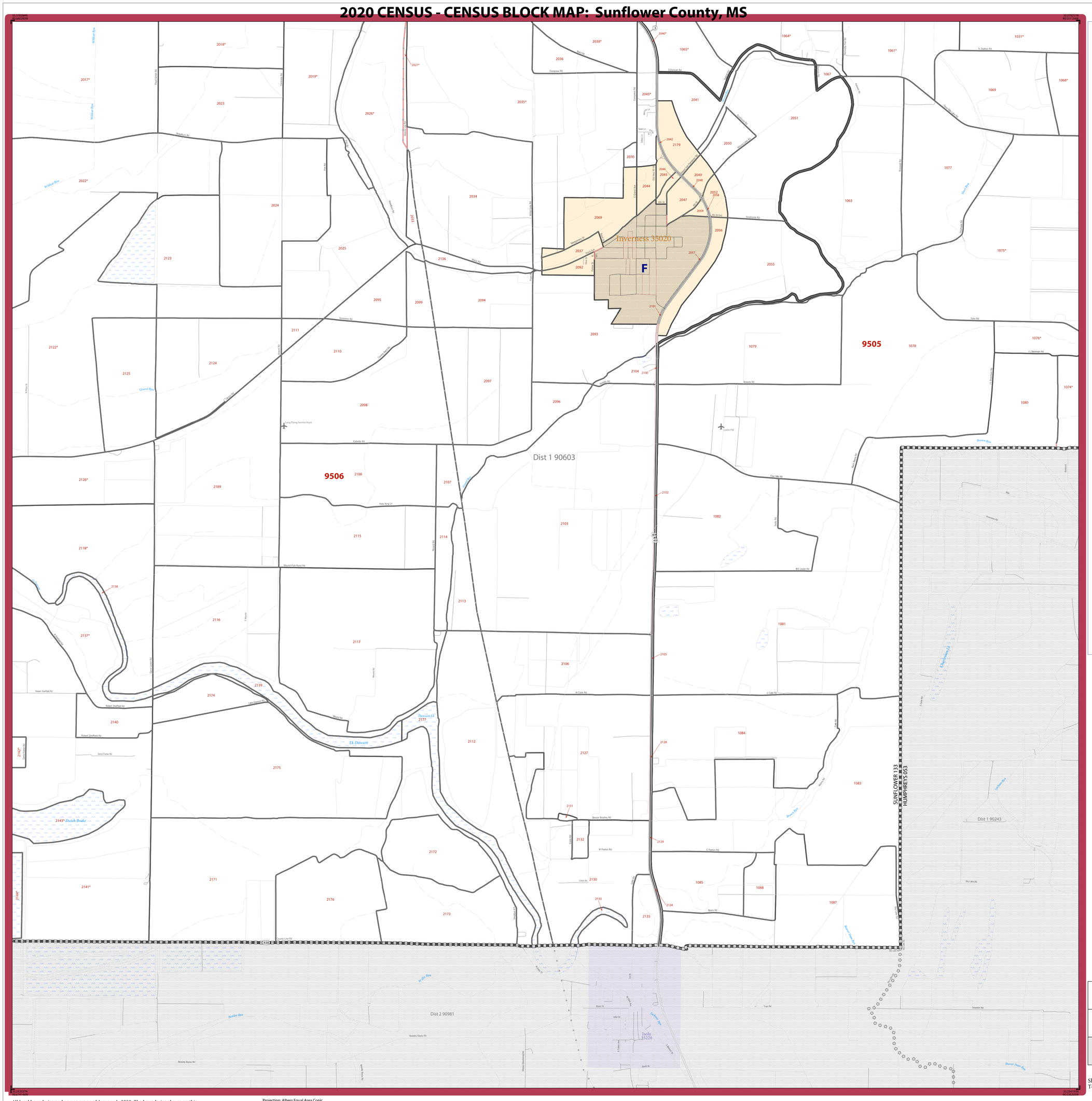

LEGEND

SYMBOL DESCRIPTION	SYMBOL	LABEL STYLE
International or State Water Limit		CANADA
Federal American Indian Reservation		L'ANSE RESVN 1880
Off-Reservation Trust Land or Hawaiian Home Land		T1880
Oklahoma Tribal Statistical Area, Alaska Native Village Statistical Area, or Tribal Designated Statistical Area		KAW OTSA 5690
American Indian Tribal Subdivision		EAGLE NEST DIST 200
State American Indian Reservation		Tama Resvn 9400
State Designated Tribal Statistical Area		Lumbee SDTSA 9815
Alaska Native Regional Corporation		NANA ANRC 52120
State (or statistically equivalent entity)		NEW YORK 36
County (or statistically equivalent entity)		MONTGOMERY 031
Minor Civil Division (MCD) [1]		Bristol town 07485
Census County Division (CCD), Census Subarea (CSA), or Unorganized Territory (UT)		Hanna CCD 91650
Consolidated City		MILFORD 47500
Incorporated Place [1,2]		Davis 18100
Census Designated Place (CDP) [2]		Incline Village 35100
Census Tract [3]		33.07
Census Block [4]		3012

DESCRIPTION	SYMBOL	DESCRIPTION	SYMBOL
Interstate	5	Geographic Offset or Corridor	
U.S. Highway	27	Water Body	Pleasant Lake
State Highway	4	Swamp, Marsh, Gravel Pit, or Quarry	Okefenokee Swamp
Other Road	Russell St	Glacier	Bering Glacier
Cul-de-sac		Military	Fort Belvoir
Circle		National or State Park, Forest, or Recreation Area	Yosemite Natl Pk
4WD Trail, Stairway, Alley, Walkway, or Ferry		College or University	Brown Univ
Railroad	Southern RR	Prison or Juvenile Detention Center	Baxter County Jail
Pipeline or Power Line		Airport, Airfield, or Helicopter Landing Pad	Oxnard Arpt
Ridge or Fence		Selected Mountain Peaks	Mt Shasta
Perennial Stream	Tumbling Cr		
Intermittent Stream	Piney Cr		
Island Name	DEER IS		
Nonvisible Boundary or Feature Not Elsewhere Classified			
Inset Area	A	Outside Subject Area	

Where international, state, county, and/or MCD/CCD boundaries coincide, the map shows the boundary symbol for only the highest-ranking of these boundaries. Where American Indian reservation and American Indian tribal subdivision boundaries coincide, the map shows only the American Indian reservation boundaries. Where Oklahoma tribal statistical area boundaries and American Indian tribal subdivision boundaries coincide, the map shows only the Oklahoma tribal statistical area boundaries.

Geographic area names are followed by either their FIPS or census code.

1 A '*' following an MCD name denotes a false MCD. A '*' following a place name indicates that a false MCD exists that is coextensive with the place and has the same name and FIPS code as the place; the false MCD label is not shown.

2 Place label color corresponds to the place fill color.

3 Census tracts are identified by an up to four-digit integer number and may have an optional two-digit suffix; for example 23 or 1457.02. The census tract codes consist of six digits with an implied decimal between the fourth and fifth digit corresponding to the basic census tract number, but with leading zeros, and trailing zeros for census tracts without a suffix. The tract number examples above would have codes of 002300 and 145702, respectively.

4 A '*' following a block number indicates that the block number is repeated elsewhere in the block.

Due to space limitations, some areas and features such as water bodies, colleges, prisons, and roads may not be labeled.

Key to Adjacent Sheets

10	11	12
13	14	15

Sheet Location within Entity

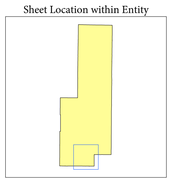

Sheet 14 of 15 PARENT sheets
Total Sheets: 22 (Index 1; Parent 15; Inset 6)

NAME: Sunflower County (133)
ENTITY TYPE: County or statistically equivalent entity
ST: Mississippi (28)

Geographic Unit (GU) Block Map Series
2020 CENSUS BLOCK MAP (PARENT) - Sheet ID: 253028133014

All legal boundaries and names are as of January 1, 2020. The boundaries shown on this map are for Census Bureau statistical data collection and tabulation purposes only; their depiction and designation for statistical purposes does not constitute a determination of jurisdictional authority or rights of ownership or entitlement.

Geographic Vintage: 2020 Census (reference date: January 1, 2020)
Data Source: U.S. Census Bureau's MAF/TIGER database (TAB20)
Map Created by Geography Division: April 12, 2021

U.S. DEPARTMENT OF COMMERCE U.S. Census Bureau

Projection: Albers Equal Area Conic
Datum: NAD 83
Spheroid: GRS 80
1st Standard Parallel: 30 57 15
2nd Standard Parallel: 34 11 14
Central Meridian: -89 52 02
Latitude of Projection's Origin: 30 08 45
False Easting: 0
False Northing: 0

0 0.5 1 1.5 2 2.5 Kilometers
0 0.3 0.6 0.9 1.2 1.5 Miles
SCALE 1:19,000

N W E S

United States Census 2020

2020 CENSUS - CENSUS BLOCK MAP: Sunflower County, MS

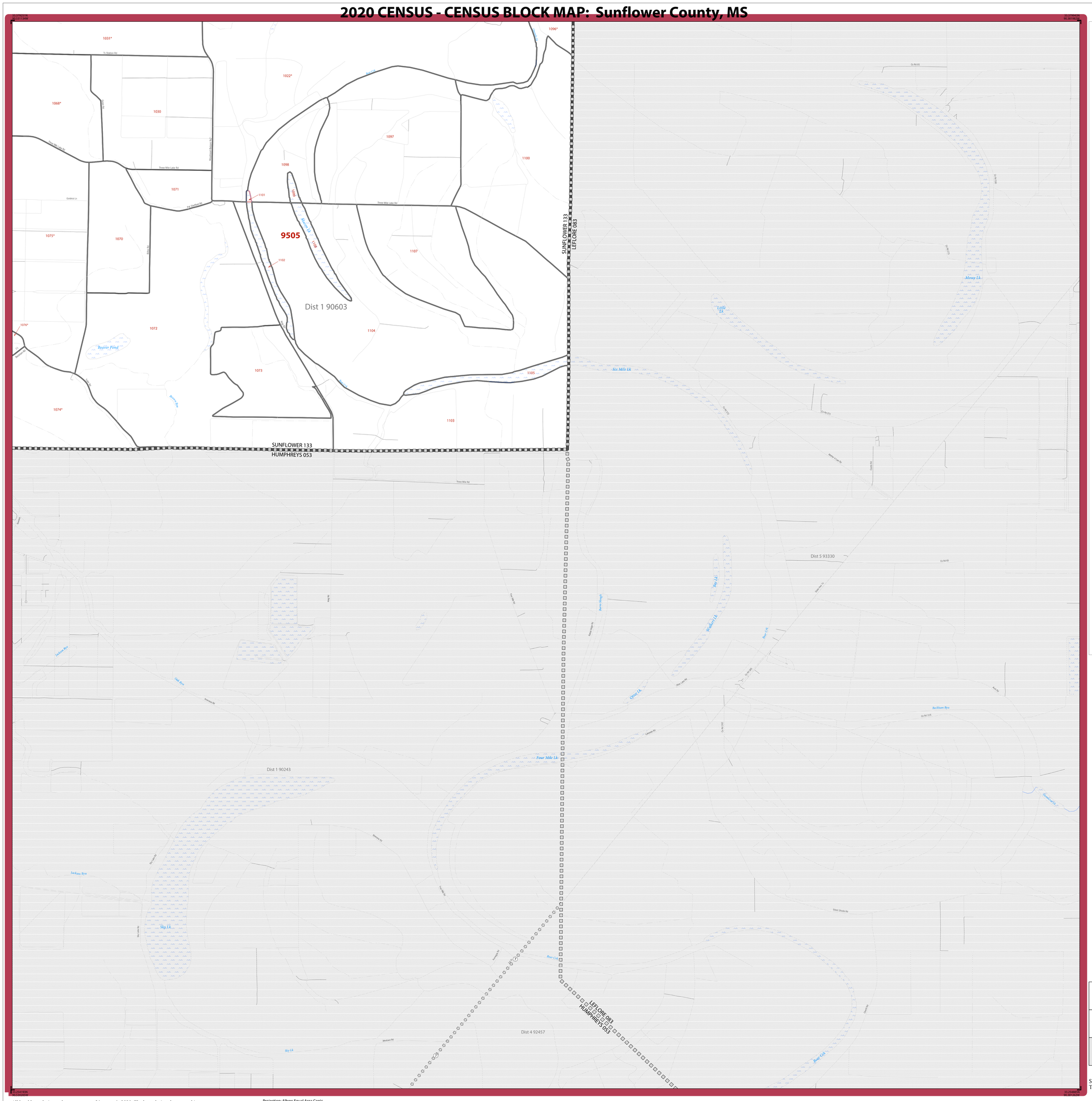

LEGEND

SYMBOL DESCRIPTION	SYMBOL	LABEL STYLE
International or State Water Limit		CANADA
Federal American Indian Reservation		L'ANSE RESVN 1880
Off-Reservation Trust Land or Hawaiian Home Land		T1880
Oklahoma Tribal Statistical Area, Alaska Native Village Statistical Area, or Tribal Designated Statistical Area		*KAW OTSA 5690*
American Indian Tribal Subdivision		EAGLE NEST DIST 200
State American Indian Reservation		Tama Resvn 9400
State Designated Tribal Statistical Area		*Lumbee SDTSA 9815*
Alaska Native Regional Corporation		***NANA ANRC 52120***
State (or statistically equivalent entity)		NEW YORK 36
County (or statistically equivalent entity)		MONTGOMERY 031
Minor Civil Division (MCD) [1]		Bristol town 07485
Census County Division (CCD), Census Subarea (CSA), or Unorganized Territory (UT)		*Hanna CCD 91650*
Consolidated City		MILFORD 47500
Incorporated Place [1,2]		Davis 18100
Census Designated Place (CDP) [2]		*Incline Village 35100*
Census Tract [3]		**33.07**
Census Block [4]		3012

DESCRIPTION	SYMBOL	DESCRIPTION	SYMBOL
Interstate	5	Geographic Offset or Corridor	
U.S. Highway	21	Water Body	Pleasant Lake
State Highway	4	Swamp, Marsh, Gravel Pit, or Quarry	Okefenokee Swamp
Other Road	Russell St	Glacier	Bering Glacier
Cul-de-sac		Military	Fort Belvoir
Circle		National or State Park, Forest, or Recreation Area	Yosemite Natl Pk
4WD Trail, Stairway, Alley, Walkway, or Ferry		College or University	Brown Univ
Railroad	Southern RR	Prison or Juvenile Detention Center	Baxter County Jail
Pipeline or Power Line		Airport, Airfield, or Helicopter Landing Pad	Oxnard Arpt
Ridge or Fence		Selected Mountain Peaks	Mt Shasta
Perennial Stream	Tumbling Cr		
Intermittent Stream	Piney Cr		
Island Name	DEER IS		
Nonvisible Boundary or Feature Not Elsewhere Classified			
Inset Area	A	Outside Subject Area	

Where international, state, county, and/or MCD/CCD boundaries coincide, the map shows the boundary symbol for only the highest-ranking of these boundaries. Where American Indian reservation and American Indian tribal subdivision boundaries coincide, the map shows only the American Indian reservation boundaries. Where Oklahoma tribal statistical area boundaries and American Indian tribal subdivision boundaries coincide, the map shows only the Oklahoma tribal statistical area boundaries.

Geographic area names are followed by either their FIPS or census code.

1 A '*' following an MCD name denotes a false MCD. A '*' following a place name indicates that a false MCD exists that is coextensive with the place and has the same name and FIPS code as the place; the false MCD label is not shown.

2 Place label color corresponds to the place fill color.

3 Census tracts are identified by an up to four-digit integer number and may have an optional two-digit suffix; for example 23 or 1457.02. The census tract codes consist of six digits with an implied decimal between the fourth and fifth digit corresponding to the basic census tract number, but with leading zeros, and trailing zeros for census tracts without a suffix. The tract number examples above would have codes of 002300 and 145702, respectively.

4 A '*' following a block number indicates that the block number is repeated elsewhere in the block.

Due to space limitations, some areas and features such as water bodies, colleges, prisons, and roads may not be labeled.

Key to Adjacent Sheets

11	12	
14	15	

Sheet Location within Entity

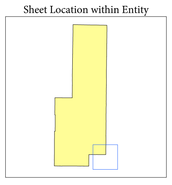

Sheet 15 of 15 PARENT sheets
Total Sheets: 22 (Index 1; Parent 15; Inset 6)

NAME: Sunflower County (133)
ENTITY TYPE: County or statistically equivalent entity
ST: Mississippi (28)

All legal boundaries and names are as of January 1, 2020. The boundaries shown on this map are for Census Bureau statistical data collection and tabulation purposes only; their depiction and designation for statistical purposes does not constitute a determination of jurisdictional authority or rights of ownership or entitlement.

Geographic Vintage: 2020 Census (reference date: January 1, 2020)
Data Source: U.S. Census Bureau's MAF/TIGER database (TAB20)
Map Created by Geography Division: April 12, 2021

U.S. DEPARTMENT OF COMMERCE U.S. Census Bureau

Projection: Albers Equal Area Conic
Datum: NAD 83
Spheroid: GRS 80
1st Standard Parallel: 30 57 15
2nd Standard Parallel: 34 11 14
Central Meridian: -89 52 02
Latitude of Projection's Origin: 30 08 45
False Easting: 0
False Northing: 0

0 0.5 1 1.5 2 2.5 Kilometers
0 0.3 0.6 0.9 1.2 1.5 Miles
SCALE 1:19,000

N W E S

United States Census 2020

Geographic Unit (GU) Block Map Series
2020 CENSUS BLOCK MAP (PARENT) - Sheet ID: 253028133015

2020 CENSUS - CENSUS BLOCK MAP: Sunflower County, MS

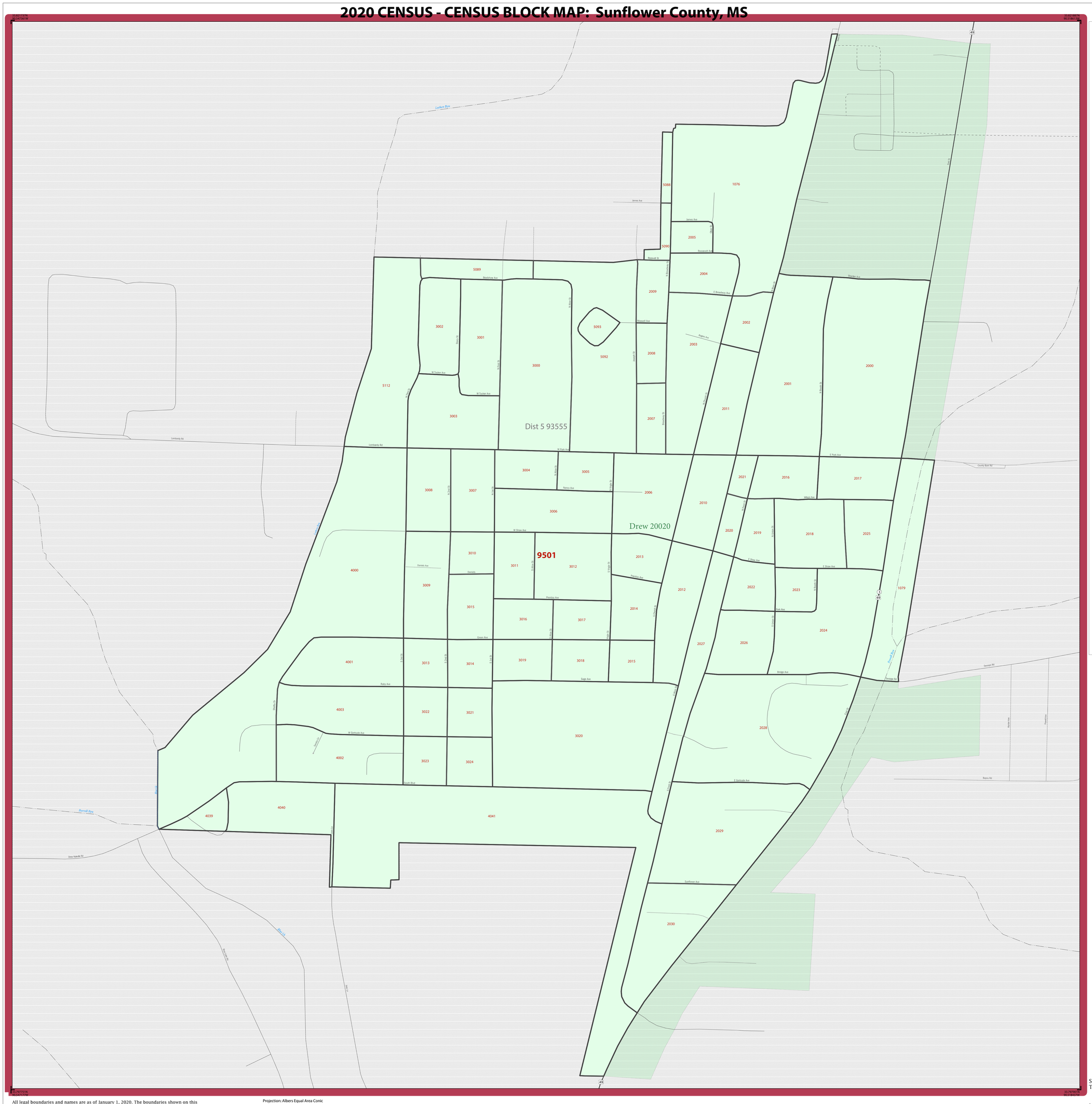

LEGEND

SYMBOL DESCRIPTION	SYMBOL	LABEL STYLE
International or State Water Limit		CANADA
Federal American Indian Reservation		L'ANSE RESVN 1880
Off-Reservation Trust Land or Hawaiian Home Land		T1880
Oklahoma Tribal Statistical Area, Alaska Native Village Statistical Area, or Tribal Designated Statistical Area		*KAW OTSA 5690*
American Indian Tribal Subdivision		EAGLE NEST DIST 200
State American Indian Reservation		Tama Resvn 9400
State Designated Tribal Statistical Area		*Lumbee SDTSA 9815*
Alaska Native Regional Corporation		***NANA ANRC 52120***
State (or statistically equivalent entity)		NEW YORK 36
County (or statistically equivalent entity)		MONTGOMERY 031
Minor Civil Division (MCD) [1]		Bristol town 07485
Census County Division (CCD), Census Subarea (CSA), or Unorganized Territory (UT)		*Hanna CCD 91650*
Consolidated City		MILFORD 47500
Incorporated Place [1,2]		Davis 18100
Census Designated Place (CDP) [2]		*Incline Village 35100*
Census Tract [3]		**33.07**
Census Block [4]		3012

DESCRIPTION	SYMBOL	DESCRIPTION	SYMBOL
Interstate	5	Geographic Offset or Corridor	
U.S. Highway	2	Water Body	Pleasant Lake
State Highway	4	Swamp, Marsh, Gravel Pit, or Quarry	Okefenokee Swamp
Other Road	Russell St	Glacier	Bering Glacier
Cul-de-sac		Military	Fort Belvoir
Circle		National or State Park, Forest, or Recreation Area	Yosemite Natl Pk
4WD Trail, Stairway, Alley, Walkway, or Ferry		College or University	Brown Univ
Railroad	Southern RR	Prison or Juvenile Detention Center	Baxter County Jail
Pipeline or Power Line		Airport, Airfield, or Helicopter Landing Pad	Oxnard Arpt
Ridge or Fence		Selected Mountain Peaks	Mt Shasta
Perennial Stream	Tumbling Cr		
Intermittent Stream	Piney Cr		
Island Name	DEER IS		
Nonvisible Boundary or Feature Not Elsewhere Classified			
Inset Area	A	Outside Subject Area	

Where international, state, county, and/or MCD/CCD boundaries coincide, the map shows the boundary symbol for only the highest-ranking of these boundaries. Where American Indian reservation and American Indian tribal subdivision boundaries coincide, the map shows only the American Indian reservation boundaries. Where Oklahoma tribal statistical area boundaries and American Indian tribal subdivision boundaries coincide, the map shows only the Oklahoma tribal statistical area boundaries.

Geographic area names are followed by either their FIPS or census code.

1 A '*' following an MCD name denotes a false MCD. A '*' following a place name indicates that a false MCD exists that is coextensive with the place and has the same name and FIPS code as the place; the false MCD label is not shown.

2 Place label color corresponds to the place fill color.

3 Census tracts are identified by an up to four-digit integer number and may have an optional two-digit suffix; for example 23 or 1457.02. The census tract codes consist of six digits with an implied decimal between the fourth and fifth digit corresponding to the basic census tract number, but with leading zeros, and trailing zeros for census tracts without a suffix. The tract number examples above would have codes of 002300 and 145702, respectively.

4 A '*' following a block number indicates that the block number is repeated elsewhere in the block.

Due to space limitations, some areas and features such as water bodies, colleges, prisons, and roads may not be labeled.

Sheet Location within Entity

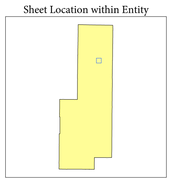

Sheet A1 of 6 INSET sheets
Total Sheets: 22 (Index 1; Parent 15; Inset 6)

NAME: Sunflower County (133)
ENTITY TYPE: County or statistically equivalent entity
ST: Mississippi (28)

All legal boundaries and names are as of January 1, 2020. The boundaries shown on this map are for Census Bureau statistical data collection and tabulation purposes only; their depiction and designation for statistical purposes does not constitute a determination of jurisdictional authority or rights of ownership or entitlement.

Geographic Vintage: 2020 Census (reference date: January 1, 2020)
Data Source: U.S. Census Bureau's MAF/TIGER database (TAB20)
Map Created by Geography Division: April 12, 2021

U.S. DEPARTMENT OF COMMERCE U.S. Census Bureau

Projection: Albers Equal Area Conic
Datum: NAD 83
Spheroid: GRS 80
1st Standard Parallel: 30 57 15
2nd Standard Parallel: 34 11 14
Central Meridian: -89 52 02
Latitude of Projection's Origin: 30 08 45
False Easting: 0
False Northing: 0

0 0.1 0.2 0.3 0.4 0.5 Kilometers
0 388 776 1,164 1,552 1,940 Feet
SCALE 1:3,644
1 mile = 5,280 feet

N W E S

United States Census 2020

Geographic Unit (GU) Block Map Series
2020 CENSUS BLOCK MAP (INSET) - Sheet ID: 253028133A01

2020 CENSUS - CENSUS BLOCK MAP: Sunflower County, MS

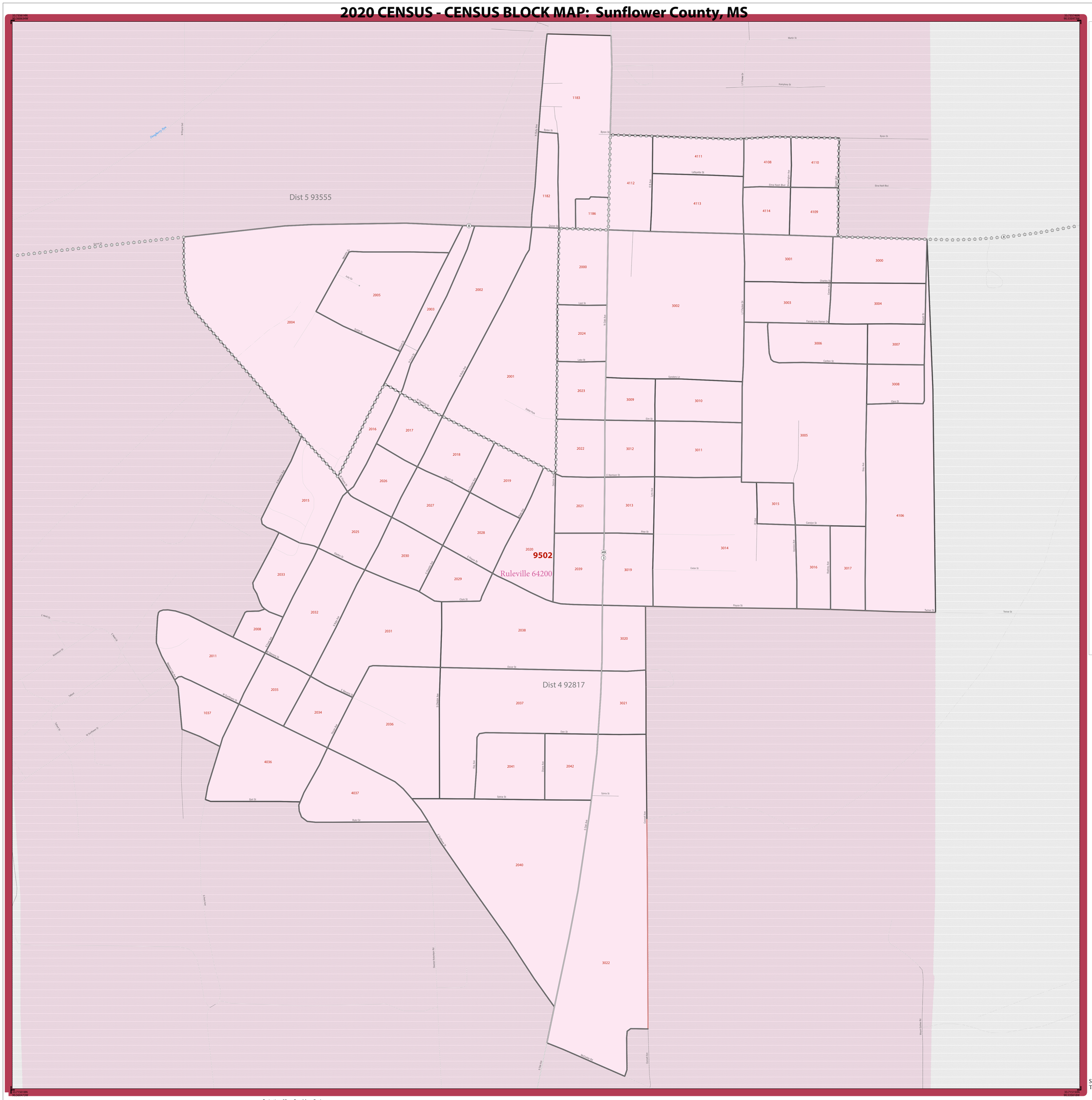

LEGEND

SYMBOL DESCRIPTION	SYMBOL	LABEL STYLE
International or State Water Limit		CANADA
Federal American Indian Reservation		L'ANSE RESVN 1880
Off-Reservation Trust Land or Hawaiian Home Land		T1880
Oklahoma Tribal Statistical Area, Alaska Native Village Statistical Area, or Tribal Designated Statistical Area		*KAW OTSA 5690*
American Indian Tribal Subdivision		EAGLE NEST DIST 200
State American Indian Reservation		Tama Resvn 9400
State Designated Tribal Statistical Area		*Lumbee SDTSA 9815*
Alaska Native Regional Corporation		***NANA ANRC 52120***
State (or statistically equivalent entity)		NEW YORK 36
County (or statistically equivalent entity)		MONTGOMERY 031
Minor Civil Division (MCD) [1]		Bristol town 07485
Census County Division (CCD), Census Subarea (CSA), or Unorganized Territory (UT)		*Hanna CCD 91650*
Consolidated City		MILFORD 47500
Incorporated Place [1,2]		Davis 18100
Census Designated Place (CDP) [2]		*Incline Village 35100*
Census Tract [3]		**33.07**
Census Block [4]		3012

DESCRIPTION	SYMBOL	DESCRIPTION	SYMBOL
Interstate	3	Geographic Offset or Corridor	
U.S. Highway	2	Water Body	*Pleasant Lake*
State Highway	4	Swamp, Marsh, Gravel Pit, or Quarry	*Okefenokee Swamp*
Other Road	Russell St	Glacier	*Bering Glacier*
Cul-de-sac		Military	Fort Belvoir
Circle		National or State Park, Forest, or Recreation Area	Yosemite Natl Pk
4WD Trail, Stairway, Alley, Walkway, or Ferry		College or University	Brown Univ
Railroad	Southern RR	Prison or Juvenile Detention Center	Baxter County Jail
Pipeline or Power Line		Airport, Airfield, or Helicopter Landing Pad	Onward Arpt
Ridge or Fence		Selected Mountain Peaks	*Mt Shasta*
Perennial Stream	*Tumbling Cr*		
Intermittent Stream	*Piney Cr*		
Island Name	DEER IS		
Nonvisible Boundary or Feature Not Elsewhere Classified			
Inset Area	A	Outside Subject Area	

Where international, state, county, and/or MCD/CCD boundaries coincide, the map shows the boundary symbol for only the highest-ranking of these boundaries. Where American Indian reservation and American Indian tribal subdivision boundaries coincide, the map shows only the American Indian reservation boundaries. Where Oklahoma tribal statistical area boundaries and American Indian tribal subdivision boundaries coincide, the map shows only the Oklahoma tribal statistical area boundaries.

Geographic area names are followed by either their FIPS or census code.

1 A '*' following an MCD name denotes a false MCD. A '*' following a place name indicates that a false MCD exists that is coextensive with the place and has the same name and FIPS code as the place; the false MCD label is not shown.

2 Place label color corresponds to the place fill color.

3 Census tracts are identified by an up to four-digit integer number and may have an optional two-digit suffix; for example 23 or 1457.02. The census tract codes consist of six digits with an implied decimal between the fourth and fifth digit corresponding to the basic census tract number, but with leading zeros, and trailing zeros for census tracts without a suffix. The tract number examples above would have codes of 002300 and 145702, respectively.

4 A '*' following a block number indicates that the block number is repeated elsewhere in the block.

Due to space limitations, some areas and features such as water bodies, colleges, prisons, and roads may not be labeled.

Sheet Location within Entity

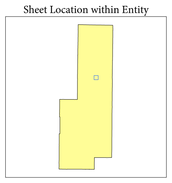

Sheet B1 of 6 INSET sheets
Total Sheets: 22 (Index 1; Parent 15; Inset 6)

All legal boundaries and names are as of January 1, 2020. The boundaries shown on this map are for Census Bureau statistical data collection and tabulation purposes only; their depiction and designation for statistical purposes does not constitute a determination of jurisdictional authority or rights of ownership or entitlement.

Geographic Vintage: 2020 Census (reference date: January 1, 2020)
Data Source: U.S. Census Bureau's MAF/TIGER database (TAB20)
Map Created by Geography Division: April 12, 2021

U.S. DEPARTMENT OF COMMERCE U.S. Census Bureau

Projection: Albers Equal Area Conic
Datum: NAD 83
Spheroid: GRS 80
1st Standard Parallel: 30 57 15
2nd Standard Parallel: 34 11 14
Central Meridian: -89 52 02
Latitude of Projection's Origin: 30 08 45
False Easting: 0
False Northing: 0

0 98 196 294 392 490 Meters
0 333 666 999 1,332 1,665 Feet
SCALE 1:3,129
1 mile = 5,280 feet

N W E S

United States Census 2020

NAME: Sunflower County (133)
ENTITY TYPE: County or statistically equivalent entity
ST: Mississippi (28)

Geographic Unit (GU) Block Map Series
2020 CENSUS BLOCK MAP (INSET) - Sheet ID: 253028133B01

2020 CENSUS - CENSUS BLOCK MAP: Sunflower County, MS

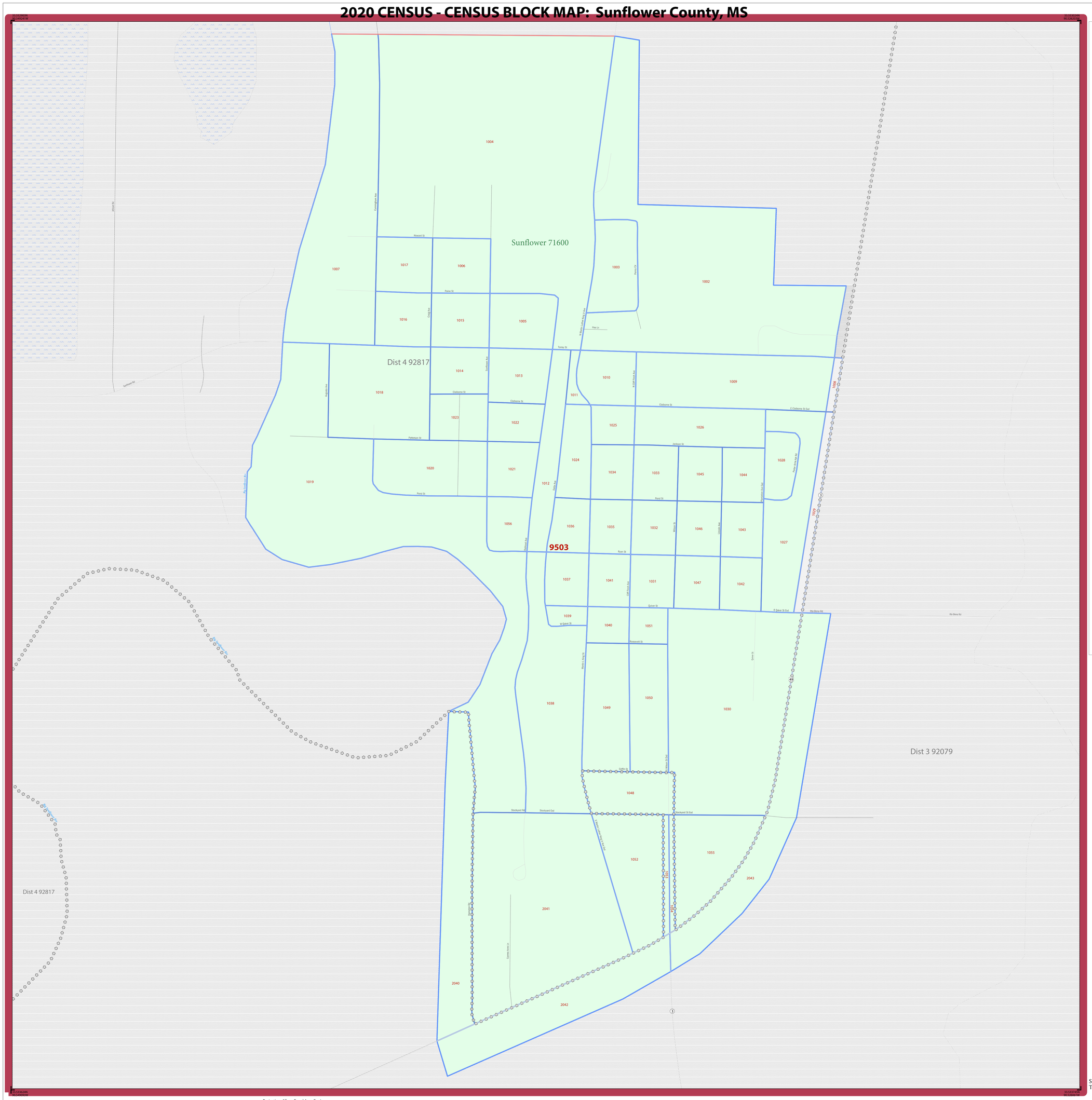

LEGEND

SYMBOL DESCRIPTION	SYMBOL	LABEL STYLE
International or State Water Limit		CANADA
Federal American Indian Reservation		L'ANSE RESVN 1880
Off-Reservation Trust Land or Hawaiian Home Land		T1880
Oklahoma Tribal Statistical Area, Alaska Native Village Statistical Area, or Tribal Designated Statistical Area		*KAW OTSA 5690*
American Indian Tribal Subdivision		EAGLE NEST DIST 200
State American Indian Reservation		Tama Resvn 9400
State Designated Tribal Statistical Area		*Lumbee SDTSA 9815*
Alaska Native Regional Corporation		***NANA ANRC 52120***
State (or statistically equivalent entity)		NEW YORK 36
County (or statistically equivalent entity)		MONTGOMERY 031
Minor Civil Division (MCD) [1]		Bristol town 07485
Census County Division (CCD), Census Subarea (CSA), or Unorganized Territory (UT)		*Hanna CCD 91650*
Consolidated City		MILFORD 47500
Incorporated Place [1,2]		Davis 18100
Census Designated Place (CDP) [2]		*Incline Village 35100*
Census Tract [3]		**33.07**
Census Block [4]		3012

DESCRIPTION	SYMBOL	DESCRIPTION	SYMBOL
Interstate	5	Geographic Offset or Corridor	
U.S. Highway	2	Water Body	*Pleasant Lake*
State Highway	4	Swamp, Marsh, Gravel Pit, or Quarry	*Okefenokee Swamp*
Other Road	Russell St	Glacier	*Bering Glacier*
Cul-de-sac		Military	Fort Belvoir
Circle		National or State Park, Forest, or Recreation Area	Yosemite Natl Pk
4WD Trail, Stairway, Alley, Walkway, or Ferry		College or University	Brown Univ
Railroad	Southern Rlf	Prison or Juvenile Detention Center	Baxter County Jail
Pipeline or Power Line		Airport, Airfield, or Helicopter Landing Pad	Oxnard Arpt
Ridge or Fence		Selected Mountain Peaks	*Mt Shasta*
Perennial Stream	*Tumbling Cr*		
Intermittent Stream	*Piney Cr*		
Island Name	*DEER IS*		
Nonvisible Boundary or Feature Not Elsewhere Classified			
Inset Area	A	Outside Subject Area	

Where international, state, county, and/or MCD/CCD boundaries coincide, the map shows the boundary symbol for only the highest-ranking of these boundaries. Where American Indian reservation and American Indian tribal subdivision boundaries coincide, the map shows only the American Indian reservation boundaries. Where Oklahoma tribal statistical area boundaries and American Indian tribal subdivision boundaries coincide, the map shows only the Oklahoma tribal statistical area boundaries.

Geographic area names are followed by either their FIPS or census code.

1 A '*' following an MCD name denotes a false MCD. A '*' following a place name indicates that a false MCD exists that is coextensive with the place and has the same name and FIPS code as the place; the false MCD label is not shown.

2 Place label color corresponds to the place fill color.

3 Census tracts are identified by an up to four-digit integer number and may have an optional two-digit suffix; for example 23 or 1457.02. The census tract codes consist of six digits with an implied decimal between the fourth and fifth digit corresponding to the basic census tract number, but with leading zeros, and trailing zeros for census tracts without a suffix. The tract number examples above would have codes of 002300 and 145702, respectively.

4 A '*' following a block number indicates that the block number is repeated elsewhere in the block.

Due to space limitations, some areas and features such as water bodies, colleges, prisons, and roads may not be labeled.

Sheet Location within Entity

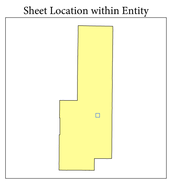

Sheet C1 of 6 INSET sheets
Total Sheets: 22 (Index 1; Parent 15; Inset 6)

NAME: Sunflower County (133)
ENTITY TYPE: County or statistically equivalent entity
ST: Mississippi (28)

All legal boundaries and names are as of January 1, 2020. The boundaries shown on this map are for Census Bureau statistical data collection and tabulation purposes only; their depiction and designation for statistical purposes does not constitute a determination of jurisdictional authority or rights of ownership or entitlement.

Geographic Vintage: 2020 Census (reference date: January 1, 2020)
Data Source: U.S. Census Bureau's MAF/TIGER database (TAB20)
Map Created by Geography Division: April 12, 2021

U.S. DEPARTMENT OF COMMERCE U.S. Census Bureau

Projection: Albers Equal Area Conic
Datum: NAD 83
Spheroid: GRS 80
1st Standard Parallel: 30 57 15
2nd Standard Parallel: 34 11 14
Central Meridian: -89 52 02
Latitude of Projection's Origin: 30 08 45
False Easting: 0
False Northing: 0

0 92 184 276 368 460 Meters
0 312 624 936 1,248 1,560 Feet
SCALE 1:2,929
1 mile = 5,280 feet

N W E S

United States Census 2020

Geographic Unit (GU) Block Map Series
2020 CENSUS BLOCK MAP (INSET) - Sheet ID: 253028133C01

2020 CENSUS - CENSUS BLOCK MAP: Sunflower County, MS

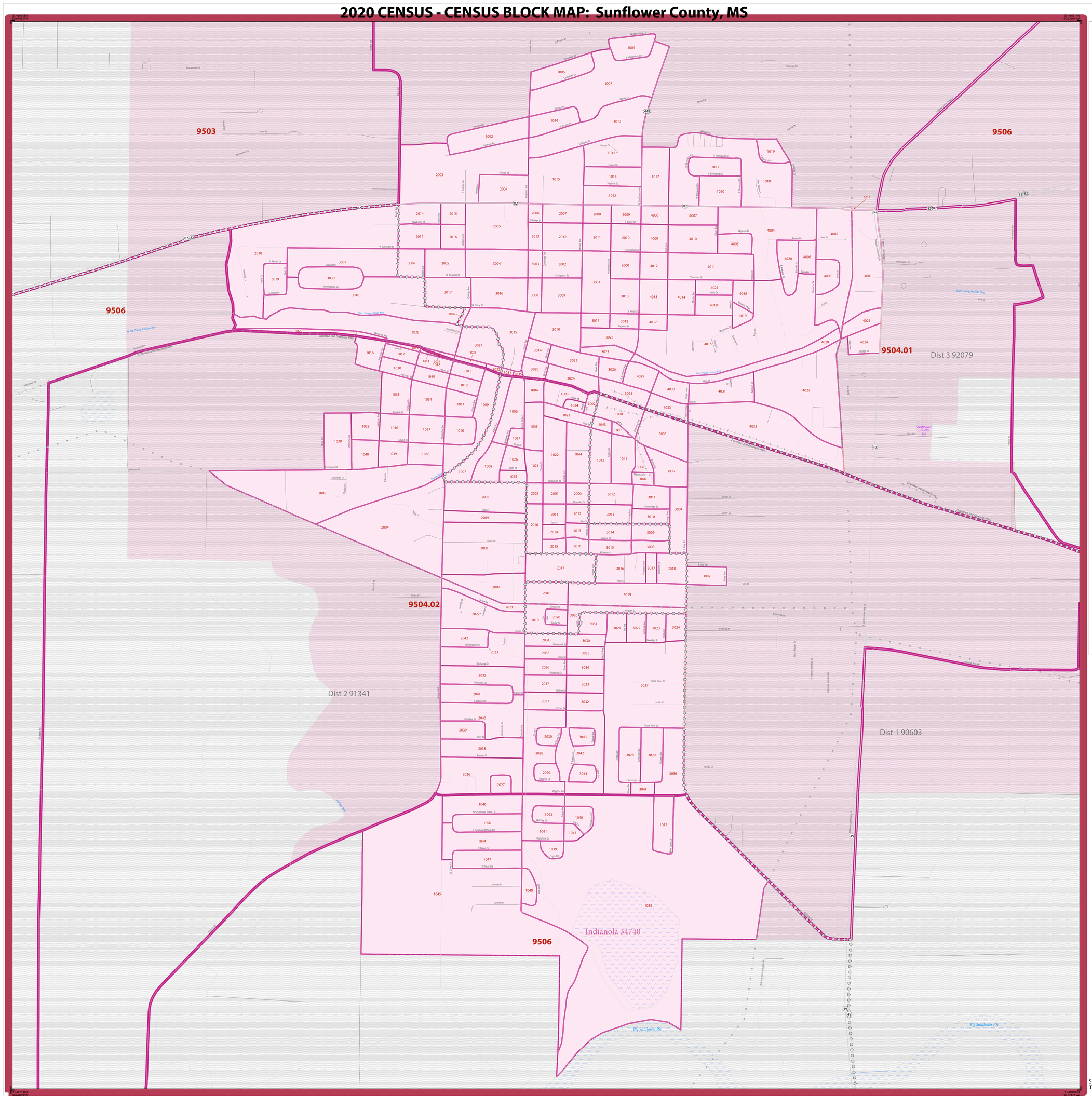

LEGEND

SYMBOL DESCRIPTION	SYMBOL	LABEL STYLE
International or State Water Limit		CANADA
Federal American Indian Reservation		L'ANSE RESVN 1880
Off-Reservation Trust Land or Hawaiian Home Land		T1880
Oklahoma Tribal Statistical Area, Alaska Native Village Statistical Area, or Tribal Designated Statistical Area		*KAW OTSA 5690*
American Indian Tribal Subdivision		EAGLE NEST DIST 200
State American Indian Reservation		Tama Resvn 9400
State Designated Tribal Statistical Area		*Lumbee SDTSA 9815*
Alaska Native Regional Corporation		***NANA ANRC 52120***
State (or statistically equivalent entity)		NEW YORK 36
County (or statistically equivalent entity)		MONTGOMERY 031
Minor Civil Division (MCD) [1]		Bristol town 07485
Census County Division (CCD), Census Subarea (CSA), or Unorganized Territory (UT)		*Hanna CCD 91650*
Consolidated City		MILFORD 47500
Incorporated Place [1,2]		Davis 18100
Census Designated Place (CDP) [2]		*Incline Village 35100*
Census Tract [3]		**33.07**
Census Block [4]		3012

DESCRIPTION	SYMBOL	DESCRIPTION	SYMBOL
Interstate	5	Geographic Offset or Corridor	
U.S. Highway	21	Water Body	Pleasant Lake
State Highway	4	Swamp, Marsh, Gravel Pit, or Quarry	Okefenokee Swamp
Other Road	Russell St	Glacier	Bering Glacier
Cul-de-sac		Military	Fort Belvoir
Circle		National or State Park, Forest, or Recreation Area	Yosemite Natl Pk
4WD Trail, Stairway, Alley, Walkway, or Ferry		College or University	Brown Univ
Railroad	Southern RR	Prison or Juvenile Detention Center	Baxter County Jail
Pipeline or Power Line		Airport, Airfield, or Helicopter Landing Pad	Oxnard Arpt
Ridge or Fence		Selected Mountain Peaks	Mt Shasta
Perennial Stream	Tumbling Cr		
Intermittent Stream	Piney Cr		
Island Name	DEER IS		
Nonvisible Boundary or Feature Not Elsewhere Classified			
Inset Area	A	Outside Subject Area	

Where international, state, county, and/or MCD/CCD boundaries coincide, the map shows the boundary symbol for only the highest-ranking of these boundaries. Where American Indian reservation and American Indian tribal subdivision boundaries coincide, the map shows only the American Indian reservation boundaries. Where Oklahoma tribal statistical area boundaries and American Indian tribal subdivision boundaries coincide, the map shows only the Oklahoma tribal statistical area boundaries.

Geographic area names are followed by either their FIPS or census code.

1 A '*' following an MCD name denotes a false MCD. A '*' following a place name indicates that a false MCD exists that is coextensive with the place and has the same name and FIPS code as the place; the false MCD label is not shown.

2 Place label color corresponds to the place fill color.

3 Census tracts are identified by an up to four-digit integer number and may have an optional two-digit suffix; for example 23 or 1457.02. The census tract codes consist of six digits with an implied decimal between the fourth and fifth digit corresponding to the basic census tract number, but with leading zeros, and trailing zeros for census tracts without a suffix. The tract number examples above would have codes of 002300 and 145702, respectively.

4 A '*' following a block number indicates that the block number is repeated elsewhere in the block.

Due to space limitations, some areas and features such as water bodies, colleges, prisons, and roads may not be labeled.

Sheet Location within Entity

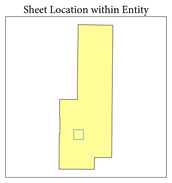

Sheet D1 of 6 INSET sheets
Total Sheets: 22 (Index 1; Parent 15; Inset 6)

All legal boundaries and names are as of January 1, 2020. The boundaries shown on this map are for Census Bureau statistical data collection and tabulation purposes only; their depiction and designation for statistical purposes does not constitute a determination of jurisdictional authority or rights of ownership or entitlement.

Geographic Vintage: 2020 Census (reference date: January 1, 2020)
Data Source: U.S. Census Bureau's MAF/TIGER database (TAB20)
Map Created by Geography Division: April 12, 2021

U.S. DEPARTMENT OF COMMERCE U.S. Census Bureau

Projection: Albers Equal Area Conic
Datum: NAD 83
Spheroid: GRS 80
1st Standard Parallel: 30 57 15
2nd Standard Parallel: 34 11 14
Central Meridian: -89 52 02
Latitude of Projection's Origin: 30 08 45
False Easting: 0
False Northing: 0

0 0.2 0.4 0.6 0.8 1 Kilometers
0 0.1 0.2 0.3 0.4 0.5 Miles
SCALE 1:7,342

N W E S

United States Census 2020

NAME: Sunflower County (133)
ENTITY TYPE: County or statistically equivalent entity
ST: Mississippi (28)

Geographic Unit (GU) Block Map Series
2020 CENSUS BLOCK MAP (INSET) - Sheet ID: 253028133D01

2020 CENSUS - CENSUS BLOCK MAP: Sunflower County, MS

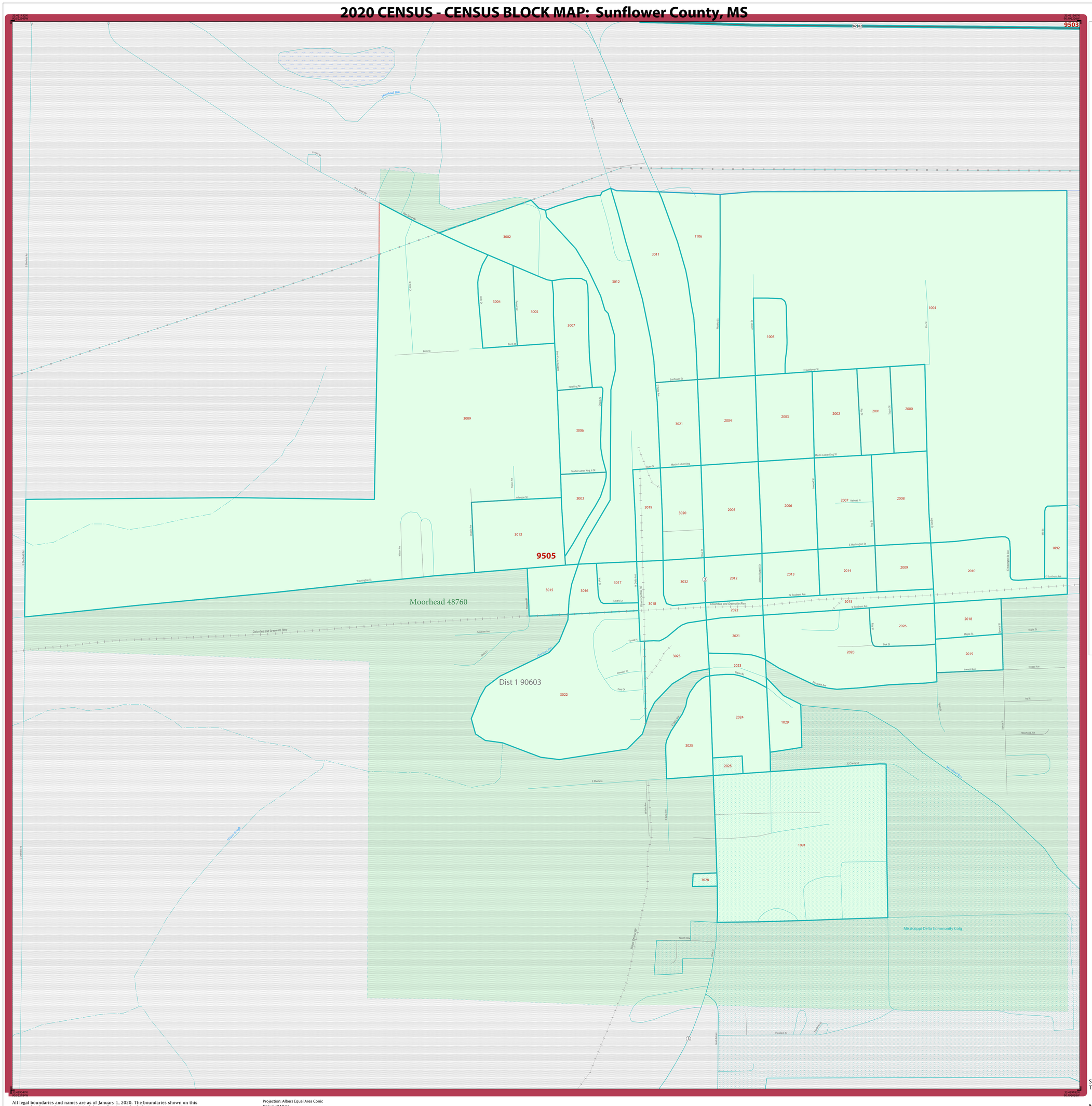

LEGEND

SYMBOL DESCRIPTION	SYMBOL	LABEL STYLE
International or State Water Limit		CANADA
Federal American Indian Reservation		L'ANSE RESVN 1880
Off-Reservation Trust Land or Hawaiian Home Land		T1880
Oklahoma Tribal Statistical Area, Alaska Native Village Statistical Area, or Tribal Designated Statistical Area		*KAW OTSA 5690*
American Indian Tribal Subdivision		EAGLE NEST DIST 200
State American Indian Reservation		Tama Resvn 9400
State Designated Tribal Statistical Area		*Lumbee SDTSA 9815*
Alaska Native Regional Corporation		***NANA ANRC 52120***
State (or statistically equivalent entity)		NEW YORK 36
County (or statistically equivalent entity)		MONTGOMERY 031
Minor Civil Division (MCD) [1]		Bristol town 07485
Census County Division (CCD), Census Subarea (CSA), or Unorganized Territory (UT)		*Hanna CCD 91650*
Consolidated City		MILFORD 47500
Incorporated Place [1,2]		Davis 18100
Census Designated Place (CDP) [2]		*Incline Village 35100*
Census Tract [3]		**33.07**
Census Block [4]		3012

DESCRIPTION	SYMBOL	DESCRIPTION	SYMBOL
Interstate	5	Geographic Offset or Corridor	
U.S. Highway	27	Water Body	Pleasant Lake
State Highway	4	Swamp, Marsh, Gravel Pit, or Quarry	Okefenokee Swamp
Other Road	Russell St	Glacier	Bering Glacier
Cul-de-sac		Military	Fort Belvoir
Circle		National or State Park, Forest, or Recreation Area	Yosemite Natl Pk
4WD Trail, Stairway, Alley, Walkway, or Ferry		College or University	Brown Univ
Railroad	Southern RR	Prison or Juvenile Detention Center	Baxter County Jail
Pipeline or Power Line		Airport, Airfield, or Helicopter Landing Pad	Oxnard Arpt
Ridge or Fence		Selected Mountain Peaks	Mt Shasta
Perennial Stream	Tumbling Cr		
Intermittent Stream	Piney Cr		
Island Name	DEER IS		
Nonvisible Boundary or Feature Not Elsewhere Classified			
Inset Area	A	Outside Subject Area	

Where international, state, county, and/or MCD/CCD boundaries coincide, the map shows the boundary symbol for only the highest-ranking of these boundaries. Where American Indian reservation and American Indian tribal subdivision boundaries coincide, the map shows only the American Indian reservation boundaries. Where Oklahoma tribal statistical area boundaries and American Indian tribal subdivision boundaries coincide, the map shows only the Oklahoma tribal statistical area boundaries.

Geographic area names are followed by either their FIPS or census code.

1 A '*' following an MCD name denotes a false MCD. A '*' following a place name indicates that a false MCD exists that is coextensive with the place and has the same name and FIPS code as the place; the false MCD label is not shown.

2 Place label color corresponds to the place fill color.

3 Census tracts are identified by an up to four-digit integer number and may have an optional two-digit suffix; for example 23 or 1457.02. The census tract codes consist of six digits with an implied decimal between the fourth and fifth digit corresponding to the basic census tract number, but with leading zeros, and trailing zeros for census tracts without a suffix. The tract number examples above would have codes of 002300 and 145702, respectively.

4 A '*' following a block number indicates that the block number is repeated elsewhere in the block.

Due to space limitations, some areas and features such as water bodies, colleges, prisons, and roads may not be labeled.

Sheet Location within Entity

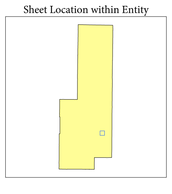

Sheet E1 of 6 INSET sheets
Total Sheets: 22 (Index 1; Parent 15; Inset 6)

NAME: Sunflower County (133)
ENTITY TYPE: County or statistically equivalent entity
ST: Mississippi (28)

Geographic Unit (GU) Block Map Series
2020 CENSUS BLOCK MAP (INSET) - Sheet ID: 253028133E01

All legal boundaries and names are as of January 1, 2020. The boundaries shown on this map are for Census Bureau statistical data collection and tabulation purposes only; their depiction and designation for statistical purposes does not constitute a determination of jurisdictional authority or rights of ownership or entitlement.

Geographic Vintage: 2020 Census (reference date: January 1, 2020)
Data Source: U.S. Census Bureau's MAF/TIGER database (TAB20)
Map Created by Geography Division: April 12, 2021

U.S. DEPARTMENT OF COMMERCE U.S. Census Bureau

Projection: Albers Equal Area Conic
Datum: NAD 83
Spheroid: GRS 80
1st Standard Parallel: 30 57 15
2nd Standard Parallel: 34 11 14
Central Meridian: -89 52 02
Latitude of Projection's Origin: 30 08 45
False Easting: 0
False Northing: 0

0 0.1 0.2 0.3 0.4 0.5 Kilometers
0 363 726 1,089 1,452 1,815 Feet
SCALE 1:3,401
1 mile = 5,280 feet

N W E S

United States Census 2020

2020 CENSUS - CENSUS BLOCK MAP: Sunflower County, MS

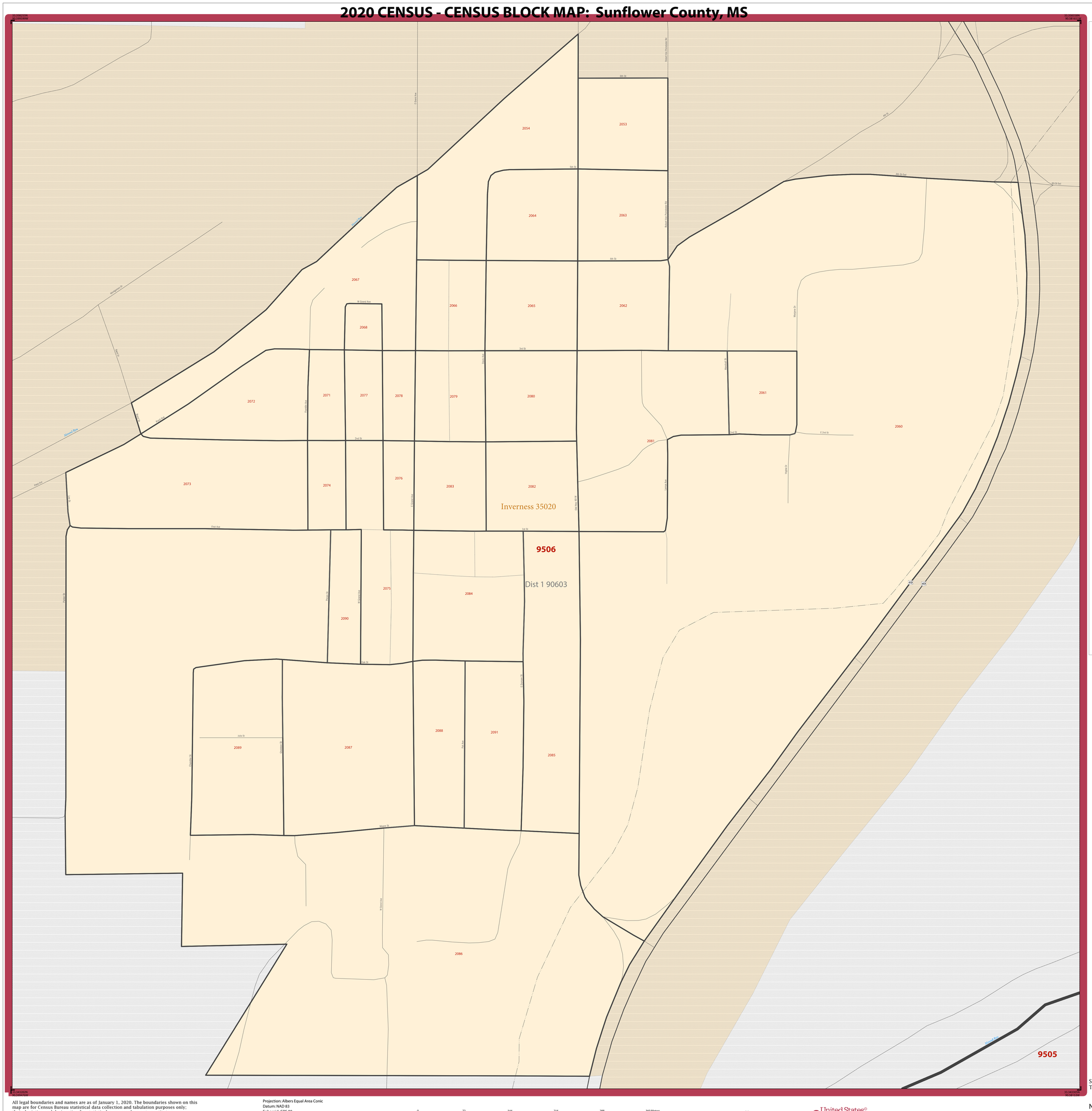
33.546255N
90.599999W
33.558195N
90.581167W
33.341202N
90.599999W
33.343305N
90.581167W
2054
2053
2064
2063
2067
2066
2065
2062
2068
2072
2071
2077
2078
2079
2080
2061
2060
2081
2073
2074
2076
2083
2082
Inverness 35020
9506
Dist 1 90603
2075
2084
2090
2088
2091
2089
2087
2085
2086
9505
Sunflower R
Mound Bayou
W Grand Ave
3rd St
2nd St
First Ave
First St
Second St
Third St
Fourth St
Fifth St
Sixth St
6th St
4th St
1st St
E 2nd St
Magnolia St
Magnolia Dr
Magnolia Ln
Magnolia Ln
Magnolia Ln