2020 CENSUS - CENSUS TRACT REFERENCE MAP: Placer County, CA

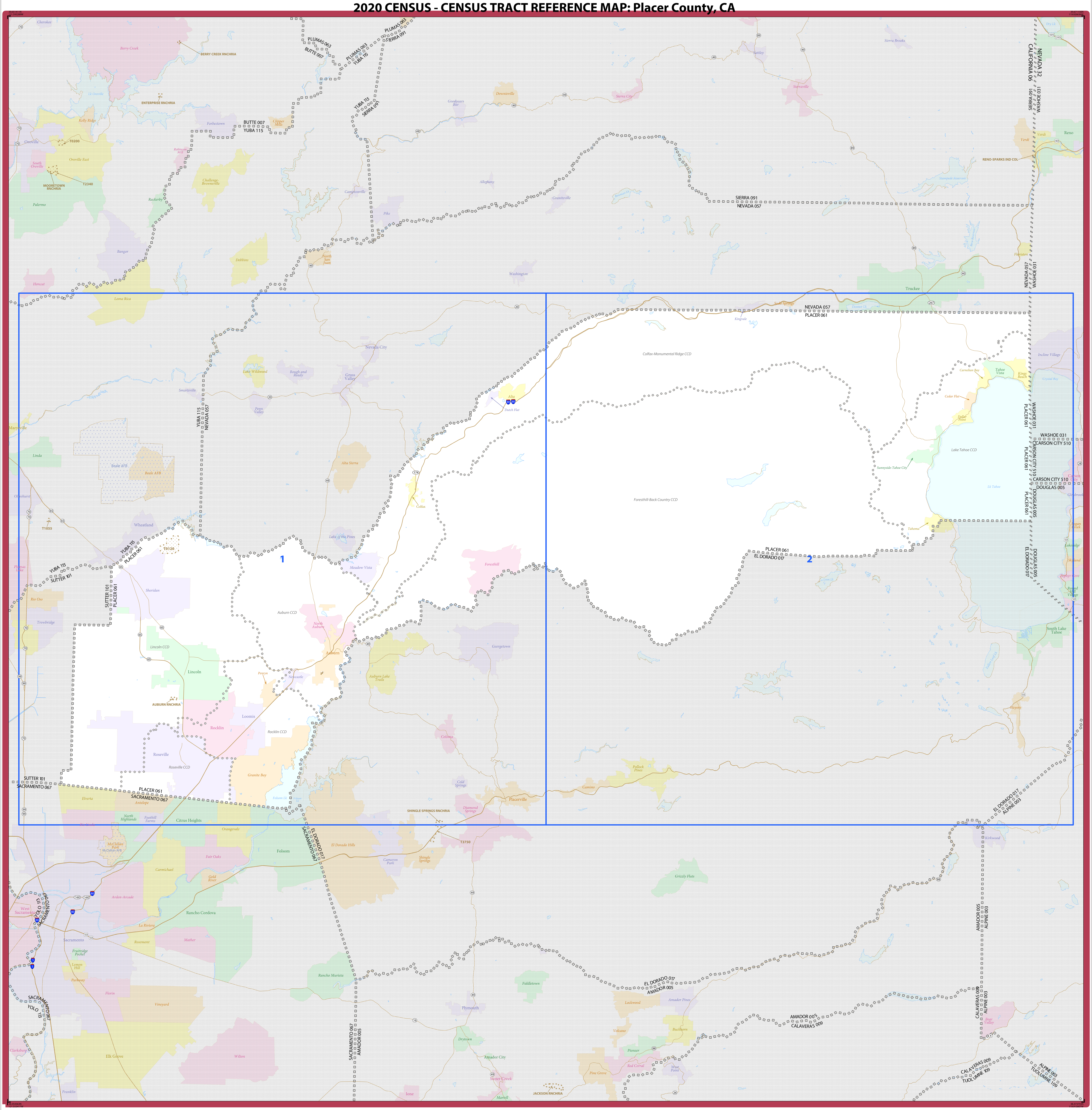

LEGEND

SYMBOL DESCRIPTION	LABEL STYLE
International	CANADA
Federal American Indian Reservation	L'ANSE RESVN 1880
Off-Reservation Trust Land	T1880
State American Indian Reservation	Tama Resvn 9400
Alaska Native Regional Corporation	NANA ANRC 52120
State (or statistically equivalent entity)	NEW YORK 36
County (or statistically equivalent entity)	ERIE 029
Minor Civil Division (MCD)[1]	Bristol town 07485
Census County Division (CCD), Census Subarea (CSA), or Unorganized Territory (UT)	Hanna CCD 91650
Consolidated City	MILFORD 47500

SYMBOL DESCRIPTION	LABEL STYLE
Incorporated Place[1,2]	Davis 18100
Census Designated Place (CDP)[2]	Incline Village 35100
Census Tract[3]	33.07

DESCRIPTION	SYMBOL
Water Body	Pleasant Lake
College or University	Coll/Univ
Military	Fort Belvoir
Prison or Juvenile Detention Center	P/JDC
National or State Park, Forest, or Recreation Area	Yosemite NP
Outside Subject Area	

DESCRIPTION	SYMBOL
Interstate or U.S. Highway	3 2
State Highway or State Road	4
Other Road	Marsh Ln
4WD Trail, Stairway, Alley, Walkway, or Ferry	
Nonvisible Boundary or Feature Not Elsewhere Classified	
Inset Area	A1

Where international, state, county, and/or MCD/CCD boundaries coincide, the map shows the boundary symbol for only the highest-ranking of these boundaries.

Geographic area names are followed by either their FIPS or census code.

1 A '°' following an MCD name denotes a false MCD. A '°' following a place name indicates that a false MCD exists with the same name and FIPS code as the place; the false MCD label is not shown.

2 Place label color corresponds to the place fill color.

3 Census tracts are identified by an up to four-digit integer number and may have an optional two-digit suffix; for example 23 or 1457.02. The census tract codes consist of six digits with an implied decimal between the fourth and fifth digit corresponding to the basic census tract number, but with leading zeros, and trailing zeros for census tracts without a suffix. The tract number examples above would have codes of 002300 and 145702, respectively.

Due to space limitations, some road names, along with other feature and geography names on the map, may not be shown.

Note: This index map sheet provides the map sheet configuration in relation to the subject entity. Due to scale limitations, map content may be simplified. Refer to parent and/or inset map sheets for detailed map content.

OFF-RESERVATION TRUST LAND NAMES
T0120 Auburn
T0200 Berry Creek
T1055 Enterprise
T2340 Mooretown
T3750 Shingle Springs

0 4 8 12 16 20 Kilometers
0 3 6 9 12 15 Miles
The plotted map scale is 1:163,121

N W E S

All legal boundaries and names are as of January 1, 2020. The boundaries shown on this map are for Census Bureau statistical data collection and tabulation purposes only; their depiction and designation for statistical purposes does not constitute a determination of jurisdictional authority or rights of ownership or entitlement.

Geographic Vintage: 2020 Census (reference date: January 1, 2020)
Data Source: U.S. Census Bureau's MAF/TIGER database (TAB20)
Map Created by Geography Division: January 06, 2021

U.S. DEPARTMENT OF COMMERCE U.S. Census Bureau

Projection: Albers Equal Area Conic
Datum: NAD 83
Spheroid: GRS 80
1st Standard Parallel: 34 06 27
2nd Standard Parallel: 40 25 20
Central Meridian: -119 18 20
Latitude of Projection's Origin: 32 31 43
False Easting: 0
False Northing: 0

Total Sheets: 3 (Index 1; Parent 2; Inset 0)

NAME: Placer County (061)
ENTITY TYPE: County or statistically equivalent entity
ST: California (06)

2020 CENSUS TRACT REF MAP (INDEX)
Sheet ID: 249606061000

United States® Census 2020

2020 CENSUS - CENSUS TRACT REFERENCE MAP: Placer County, CA

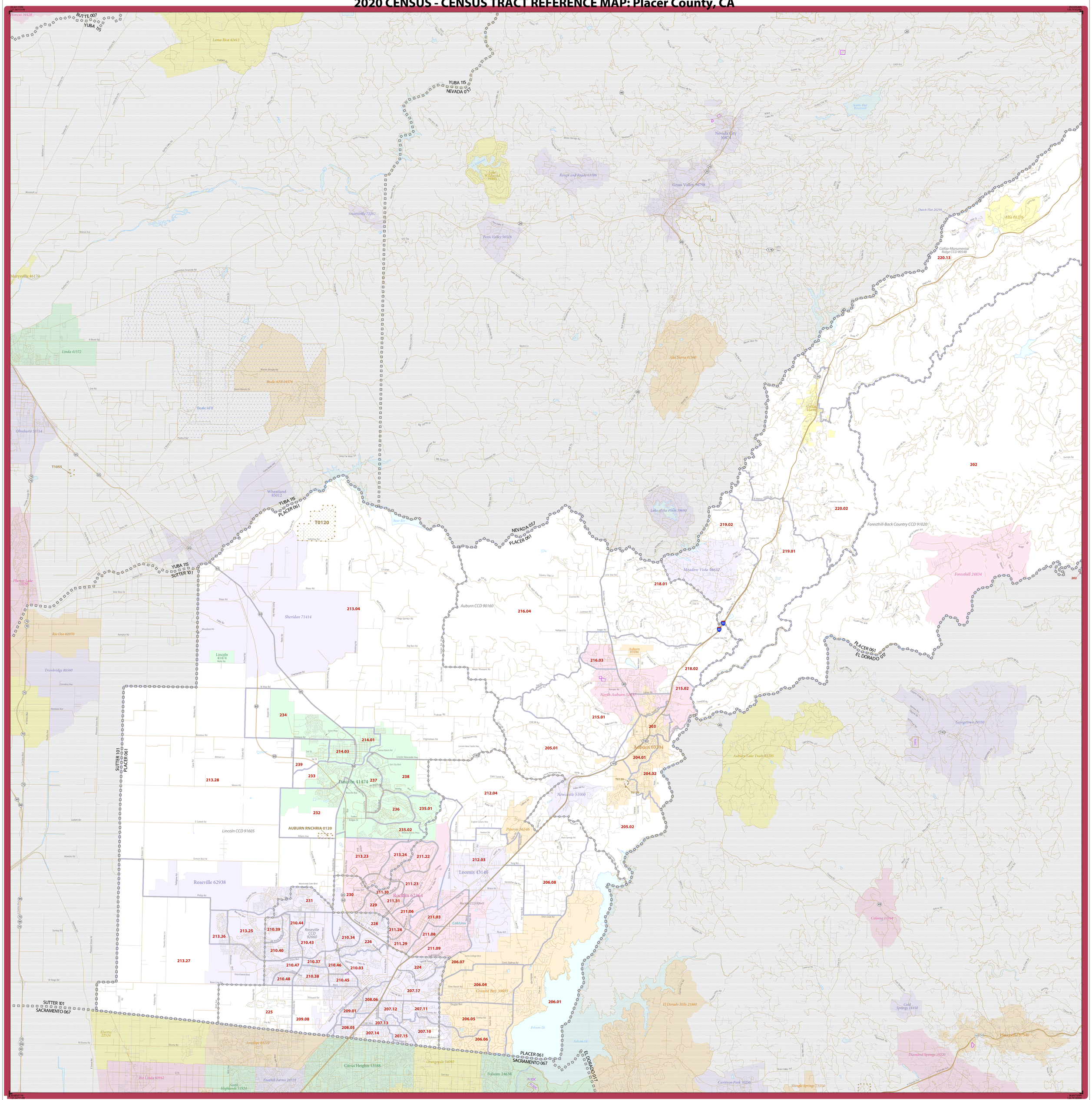

LEGEND

SYMBOL DESCRIPTION	SYMBOL	LABEL STYLE
International		CANADA
Federal American Indian Reservation		L'ANSE RESVN 1880
Off-Reservation Trust Land		T1880
State American Indian Reservation		Tama Resvn 9400
Alaska Native Regional Corporation		NANA ANRC 52120
State (or statistically equivalent entity)		NEW YORK 36
County (or statistically equivalent entity)		ERIE 029
Minor Civil Division (MCD)[1]		Bristol town 07485
Census County Division (CCD), Census Subarea (CSA), or Unorganized Territory (UT)		Hanna CCD 91650
Consolidated City		MILFORD 47500

SYMBOL DESCRIPTION	SYMBOL	LABEL STYLE
Incorporated Place[1,2]		Davis 18100
Census Designated Place (CDP)[2]		Incline Village 35100
Census Tract[3]		33.07

DESCRIPTION	SYMBOL
Water Body	Pleasant Lake
College or University	Coll/Univ
Military	Fort Belvoir
Prison or Juvenile Detention Center	P/JDC
National or State Park, Forest, or Recreation Area	Yosemite NP
Outside Subject Area	

DESCRIPTION	SYMBOL
Interstate or U.S. Highway	95 2
State Highway or State Road	4
Other Road	Marsh Ln
4WD Trail, Stairway, Alley, Walkway, or Ferry	
Nonvisible Boundary or Feature Not Elsewhere Classified	
Inset Area	A1

Where international, state, county, and/or MCD/CCD boundaries coincide, the map shows the boundary symbol for only the highest-ranking of these boundaries.

Geographic area names are followed by either their FIPS or census code.

1 A '*' following an MCD name denotes a false MCD. A '*' following a place name indicates that a false MCD exists with the same name and FIPS code as the place; the false MCD label is not shown.

2 Place label color corresponds to the place fill color.

3 Census tracts are identified by an up to four-digit integer number and may have an optional two-digit suffix; for example 23 or 1457.02. The census tract codes consist of six digits with an implied decimal between the fourth and fifth digit corresponding to the basic census tract number, but with leading zeros, and trailing zeros for census tracts without a suffix. The tract number examples above would have codes of 002300 and 145702, respectively.

Due to space limitations, some road names, along with other feature and geography names on the map, may not be shown.

OFF-RESERVATION TRUST LAND NAMES

T0120 Auburn
T1055 Enterprise

0 2 4 6 8 10 Kilometers
0 1 2 3 4 5 Miles
The plotted map scale is 1:80,000

N W E S

All legal boundaries and names are as of January 1, 2020. The boundaries shown on this map are for Census Bureau statistical data collection and tabulation purposes only; their depiction and designation for statistical purposes does not constitute a determination of jurisdictional authority or rights of ownership or entitlement.

Geographic Vintage: 2020 Census (reference date: January 1, 2020)
Data Source: U.S. Census Bureau's MAF/TIGER database (TAB20)
Map Created by Geography Division: January 06, 2021

U.S. DEPARTMENT OF COMMERCE U.S. Census Bureau

Projection: Albers Equal Area Conic
Datum: NAD 83
Spheroid: GRS 80
1st Standard Parallel: 34 06 27
2nd Standard Parallel: 40 25 20
Central Meridian: -119 18 20
Latitude of Projection's Origin: 32 31 43
False Easting: 0
False Northing: 0

Key to Adjacent Sheets

	1	2

Sheet Location within Entity

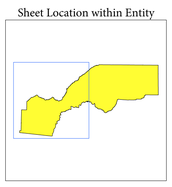

Sheet 1 of 2 PARENT sheets
Total Sheets: 3 (Index 1; Parent 2; Inset 0)

NAME: Placer County (061)
ENTITY TYPE: County or statistically equivalent entity
ST: California (06)

2020 CENSUS TRACT REF MAP (PARENT)
Sheet ID: 2496060601001

2020 CENSUS - CENSUS TRACT REFERENCE MAP: Placer County, CA

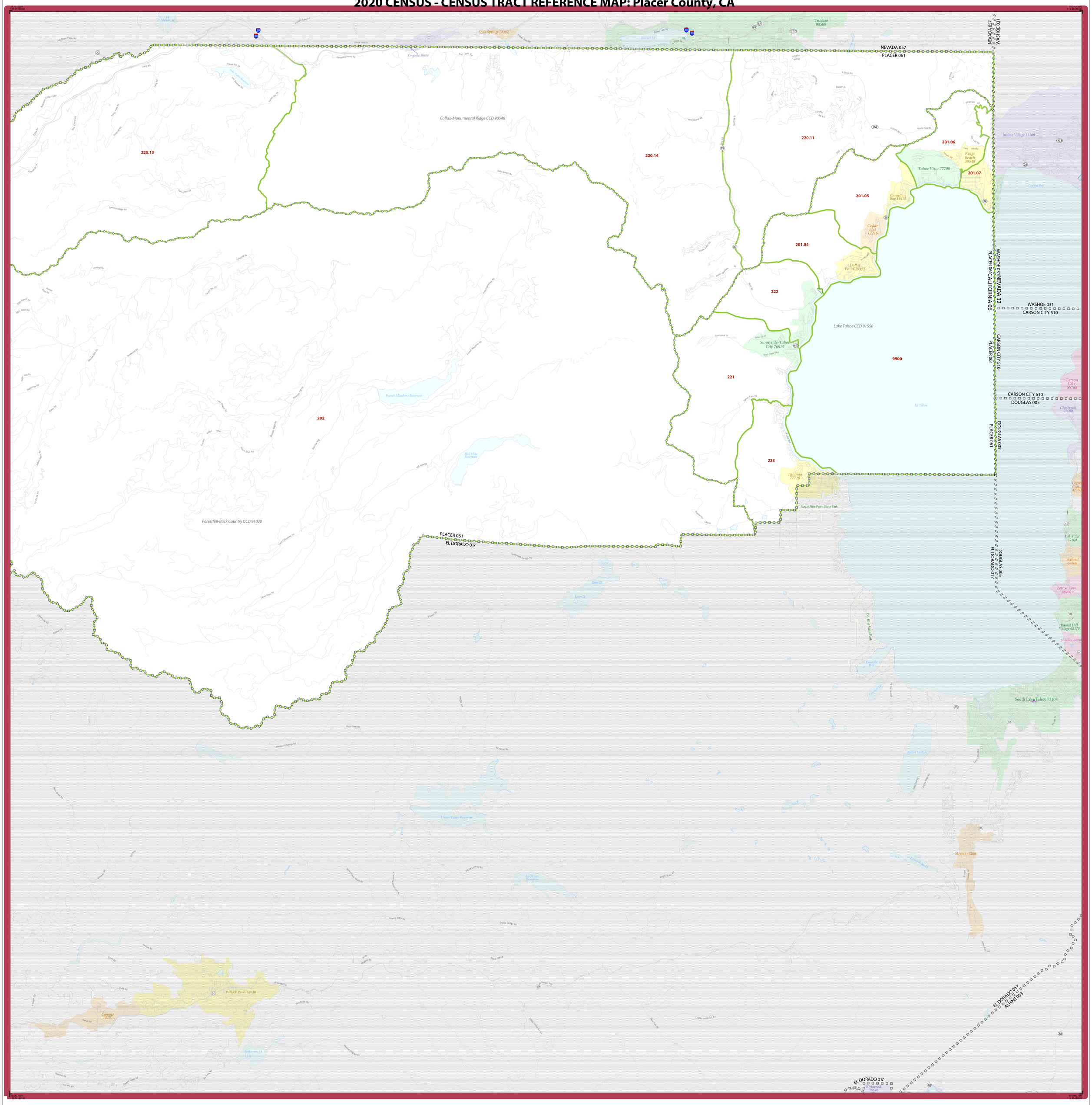

LEGEND

SYMBOL DESCRIPTION	SYMBOL	LABEL STYLE
International		CANADA
Federal American Indian Reservation		L'ANSE RESVN 1880
Off-Reservation Trust Land		T1880
State American Indian Reservation		Tama Resvn 9400
Alaska Native Regional Corporation		*NANA ANRC 52120*
State (or statistically equivalent entity)		NEW YORK 36
County (or statistically equivalent entity)		ERIE 029
Minor Civil Division (MCD) [1]		Bristol town 07485
Census County Division (CCD), Census Subarea (CSA), or Unorganized Territory (UT)		*Hanna CCD 91650*
Consolidated City		MILFORD 47500

SYMBOL DESCRIPTION	SYMBOL	LABEL STYLE
Incorporated Place [1,2]		Davis 18100
Census Designated Place (CDP) [2]		*Incline Village 35100*
Census Tract [3]		33.07

DESCRIPTION	SYMBOL
Water Body	Pleasant Lake
College or University	Coll/Univ
Military	Fort Belvoir
Prison or Juvenile Detention Center	P/JDC
National or State Park, Forest, or Recreation Area	Yosemite NP
Outside Subject Area	

DESCRIPTION	SYMBOL
Interstate or U.S. Highway	95 2
State Highway or State Road	4
Other Road	Marsh Ln
4WD Trail, Stairway, Alley, Walkway, or Ferry	
Nonvisible Boundary or Feature Not Elsewhere Classified	
Inset Area	A1

Where international, state, county, and/or MCD/CCD boundaries coincide, the map shows the boundary symbol for only the highest-ranking of these boundaries.

Geographic area names are followed by either their FIPS or census code.

1 A '*' following an MCD name denotes a false MCD. A '*' following a place name indicates that a false MCD exists with the same name and FIPS code as the place; the false MCD label is not shown.

2 Place label color corresponds to the place fill color.

3 Census tracts are identified by an up to four-digit integer number and may have an optional two-digit suffix; for example 23 or 1457.02. The census tract codes consist of six digits with an implied decimal between the fourth and fifth digit corresponding to the basic census tract number, but with leading zeros, and trailing zeros for census tracts without a suffix. The tract number examples above would have codes of 002300 and 145702, respectively.

Due to space limitations, some road names, along with other feature and geography names on the map, may not be shown.

0 2 4 6 8 10 Kilometers
0 1 2 3 4 5 Miles
The plotted map scale is 1:80,000

N W E S

All legal boundaries and names are as of January 1, 2020. The boundaries shown on this map are for Census Bureau statistical data collection and tabulation purposes only; their depiction and designation for statistical purposes does not constitute a determination of jurisdictional authority or rights of ownership or entitlement.

Geographic Vintage: 2020 Census (reference date: January 1, 2020)
Data Source: U.S. Census Bureau's MAF/TIGER database (TAB20)
Map Created by Geography Division: January 06, 2021

U.S. DEPARTMENT OF COMMERCE U.S. Census Bureau

Projection: Albers Equal Area Conic
Datum: NAD 83
Spheroid: GRS 80
1st Standard Parallel: 34 06 27
2nd Standard Parallel: 40 25 20
Central Meridian: -119 18 20
Latitude of Projection's Origin: 32 31 43
False Easting: 0
False Northing: 0

Key to Adjacent Sheets

1	2	

Sheet Location within Entity

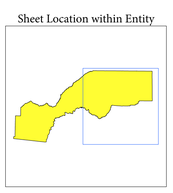

Sheet 2 of 2 PARENT sheets
Total Sheets: 3 (Index 1; Parent 2; Inset 0)

NAME: Placer County (061)
ENTITY TYPE: County or statistically equivalent entity
ST: California (06)

2020 CENSUS TRACT REF MAP (PARENT)
Sheet ID: 2496060061002