2020 CENSUS - SCHOOL DISTRICT REFERENCE MAP: Whitfield County, GA

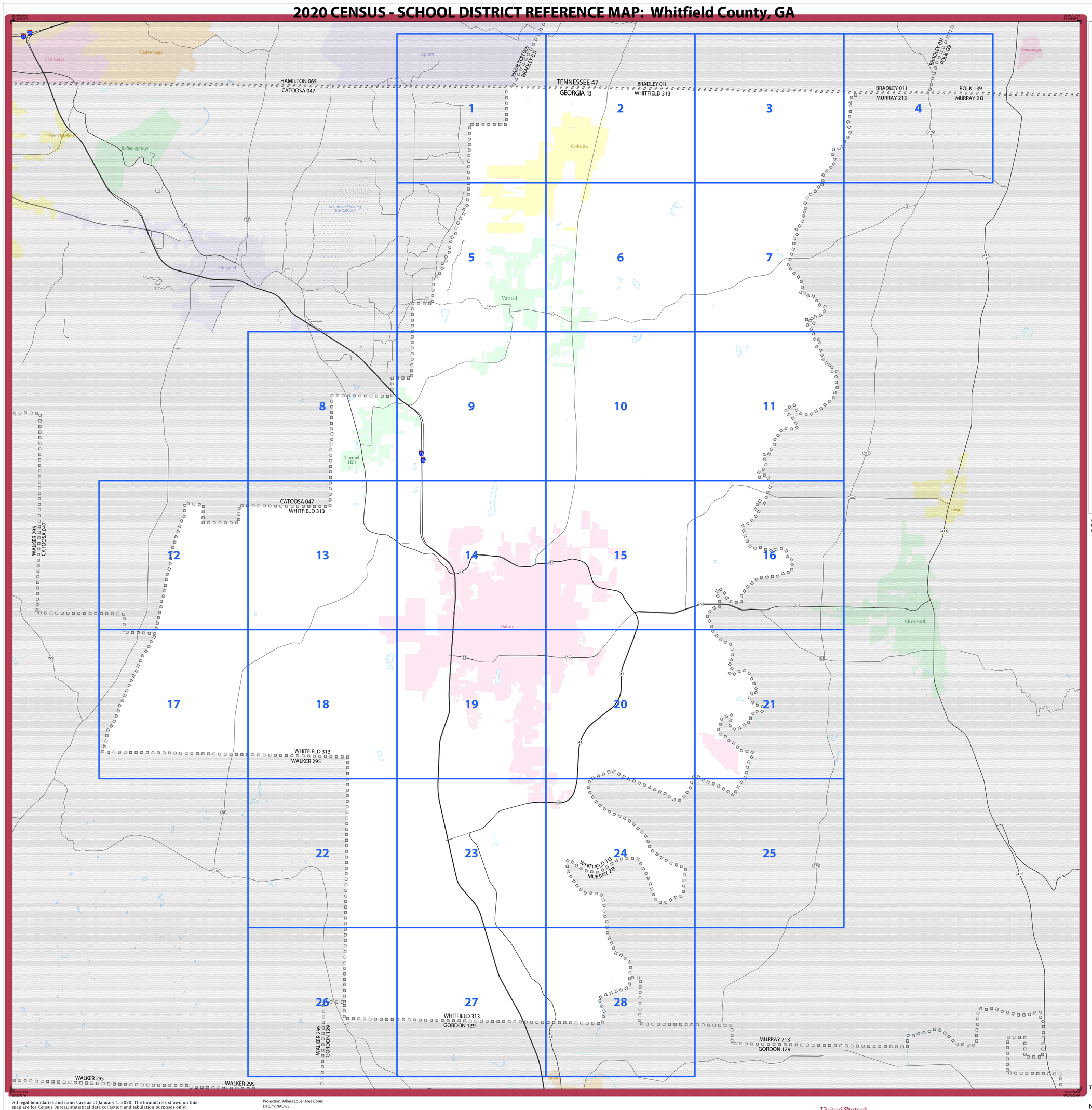

LEGEND

SYMBOL DESCRIPTION	SYMBOL	LABEL STYLE
International		CANADA
Federal American Indian Reservation		L'ANSE RES 1880
Off-Reservation Trust Land		T1880
State American Indian Reservation		Tama Res 9400
Alaska Native Regional Corporation		*NANA ANRC 52120*
State (or statistically equivalent entity)		NEW YORK 36
County (or statistically equivalent entity)		ERIE 029
Minor Civil Division (MCD) [1,2]		Bristol town 07485
Consolidated City		MILFORD 47500
Incorporated Place [2,3]		Davis 18100
Census Designated Place (CDP) [3]		*Incline Village 35100*
Unified School District [4]		UNI 03370
Secondary School District [4]		SEC 99965
Elementary School District [4]		ELM 02220

DESCRIPTION	SYMBOL	DESCRIPTION	SYMBOL
Interstate	5	Water Body	*Pleasant Lake*
U.S. Highway	2	Military	Port Belvoir
State Highway or State Road	4	National or State Park, Forest, or Recreation Area	Yosemite NP
Other Road	Marsh Ln	Inset Area	A1
4WD Trail, Stairway, Alley, Walkway, or Ferry		Outside Subject Area	
Railroad	Southern RR		
Pipeline or Power Line			
Ridge or Fence			
Nonvisible Boundary or Feature Not Elsewhere Classified			

Where international, state, county, and/or MCD boundaries coincide, the map shows the boundary symbol for only the highest-ranking of these boundaries.

Geographic area names are followed by either their FIPS or census code.

1 MCD boundaries are shown in the following states in which some or all MCDs function as general-purpose governmental units: Connecticut, Illinois, Indiana, Kansas, Maine, Massachusetts, Michigan, Minnesota, Missouri, Nebraska, New Hampshire, New Jersey, New York, North Dakota, Ohio, Pennsylvania, Rhode Island, South Dakota, Vermont, and Wisconsin. (Note that Illinois and Nebraska have some counties covered by nongovernmental precincts and Missouri has most counties covered by nongovernmental townships.)

2 A '*' following an MCD name denotes a false MCD. A '*' following a place name indicates that a false MCD exists with the same name and FIPS code as the place; the false MCD label is not shown.

3 Place label color corresponds to the place fill color.

4 A '*' following a label indicates that the school district is in more than one county.

Due to space limitations, some areas and features such as water bodies, parks, and roads may not be labeled.

Note: This index map sheet provides the map sheet configuration in relation to the subject entity. Due to scale limitations, map content may be simplified. Refer to parent and/or inset map sheets for detailed map content.

Total Sheets: 29 (Index 1; Parent 28; Inset 0)

NAME: Whitfield County (313)
ENTITY TYPE: County or statistically equivalent entity
ST: Georgia (13)

2020 CENSUS SD REF MAP (INDEX)
Sheet ID: 2515113313000

All legal boundaries and names are as of January 1, 2020. The boundaries shown on this map are for Census Bureau statistical data collection and tabulation purposes only; their depiction and designation for statistical purposes does not constitute a determination of jurisdictional authority or rights of ownership or entitlement.

Geographic Vintage: 2020 Census (reference date: January 1, 2020)
Data Source: U.S. Census Bureau's MAF/TIGER database (TA820)
Map Created by Geography Division: December 26, 2020

U.S. DEPARTMENT OF COMMERCE U.S. Census Bureau

Projection: Albers Equal Area Conic
Datum: NAD 83
Spheroid: GRS 80
1st Standard Parallel: 31 07 46
2nd Standard Parallel: 34 13 35
Central Meridian: -83 10 26
Latitude of Projection's Origin: 30 21 19
False Easting: 0
False Northing: 0

0 1 2 3 4 5 Kilometers
0 1 2 3 4 5 Miles
The plotted map scale is 1:64,481

N W E S

United States Census 2020

2020 CENSUS - SCHOOL DISTRICT REFERENCE MAP: Whitfield County, GA

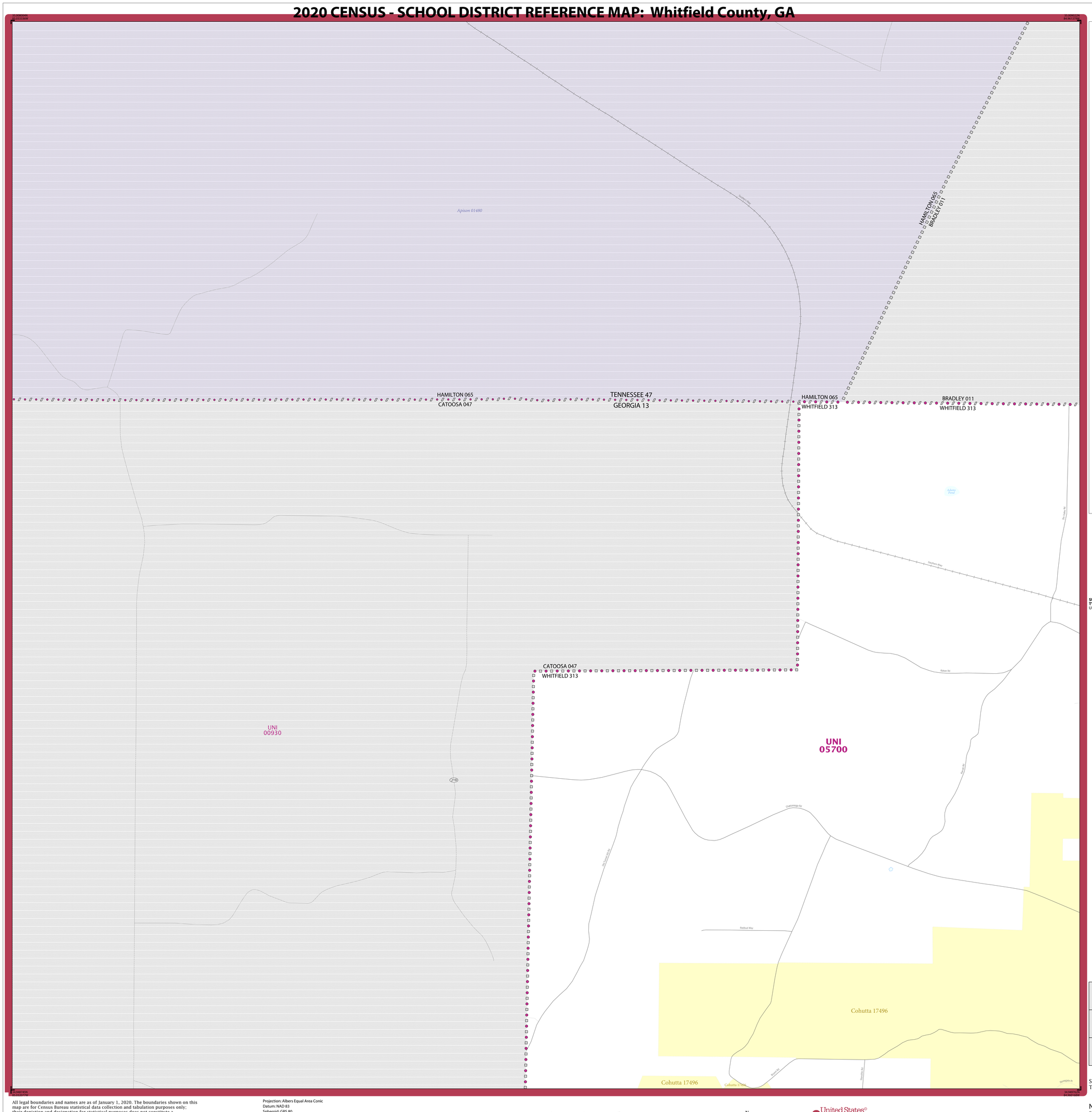

LEGEND

SYMBOL DESCRIPTION	SYMBOL	LABEL STYLE
International		CANADA
Federal American Indian Reservation		L'ANSE RES 1880
Off-Reservation Trust Land		T1880
State American Indian Reservation		Tama Res 9400
Alaska Native Regional Corporation		*NANA ANRC 52120*
State (or statistically equivalent entity)		NEW YORK 36
County (or statistically equivalent entity)		ERIE 029
Minor Civil Division (MCD) [1,2]		Bristol town 07485
Consolidated City		MILFORD 47500
Incorporated Place [2,3]		Davis 18100
Census Designated Place (CDP) [3]		*Incline Village 35100*
Unified School District [4]		UNI 03370
Secondary School District [4]		SEC 99965
Elementary School District [4]		ELM 02220

DESCRIPTION	SYMBOL	DESCRIPTION	SYMBOL
Interstate	5	Water Body	*Pleasant Lake*
U.S. Highway	2	Military	Port Belvoir
State Highway or State Road	4	National or State Park, Forest, or Recreation Area	Yosemite NP
Other Road	Marsh Ln	Inset Area	A1
4WD Trail, Stairway, Alley, Walkway, or Ferry		Outside Subject Area	
Railroad	Southern RR		
Pipeline or Power Line			
Ridge or Fence			
Nonvisible Boundary or Feature Not Elsewhere Classified			

Where international, state, county, and/or MCD boundaries coincide, the map shows the boundary symbol for only the highest-ranking of these boundaries.

Geographic area names are followed by either their FIPS or census code.

1 MCD boundaries are shown in the following states in which some or all MCDs function as general-purpose governmental units: Connecticut, Illinois, Indiana, Kansas, Maine, Massachusetts, Michigan, Minnesota, Missouri, Nebraska, New Hampshire, New Jersey, New York, North Dakota, Ohio, Pennsylvania, Rhode Island, South Dakota, Vermont, and Wisconsin. (Note that Illinois and Nebraska have some counties covered by nongovernmental precincts and Missouri has most counties covered by nongovernmental townships.)

2 A '*' following an MCD name denotes a false MCD. A '*' following a place name indicates that a false MCD exists with the same name and FIPS code as the place; the false MCD label is not shown.

3 Place label color corresponds to the place fill color.

4 A '+' following a label indicates that the school district is in more than one county.

Due to space limitations, some areas and features such as water bodies, parks, and roads may not be labeled.

SUBJECT AREA SCHOOL DISTRICTS ON MAP SHEET

TYPE	CODE	NAME
UNI	05700	Whitfield County School District

Key to Adjacent Sheets

	1	2
	5	6

Sheet Location within Entity

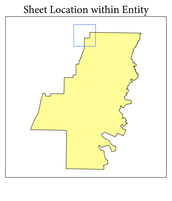

Sheet 1 of 28 PARENT sheets
Total Sheets: 29 (Index 1; Parent 28; Inset 0)

NAME: Whitfield County (313)
ENTITY TYPE: County or statistically equivalent entity
ST: Georgia (13)

2020 CENSUS SD REF MAP (PARENT)
Sheet ID: 2515133130001

All legal boundaries and names are as of January 1, 2020. The boundaries shown on this map are for Census Bureau statistical data collection and tabulation purposes only; their depiction and designation for statistical purposes does not constitute a determination of jurisdictional authority or rights of ownership or entitlement.

Geographic Vintage: 2020 Census (reference date: January 1, 2020)
Data Source: U.S. Census Bureau's MAF/TIGER database (TAB20)
Map Created by Geography Division: December 26, 2020

U.S. DEPARTMENT OF COMMERCE U.S. Census Bureau

Projection: Albers Equal Area Conic
Datum: NAD 83
Spheroid: GRS 80
1st Standard Parallel: 31 07 46
2nd Standard Parallel: 34 13 35
Central Meridian: -83 10 26
Latitude of Projection's Origin: 30 21 19
False Easting: 0
False Northing: 0

0 0.2 0.4 0.6 0.8 1 Kilometers
0 0.1 0.2 0.3 0.4 0.5 Miles
The plotted map scale is 1:9,000

N W E S

United States Census 2020

2020 CENSUS - SCHOOL DISTRICT REFERENCE MAP: Whitfield County, GA

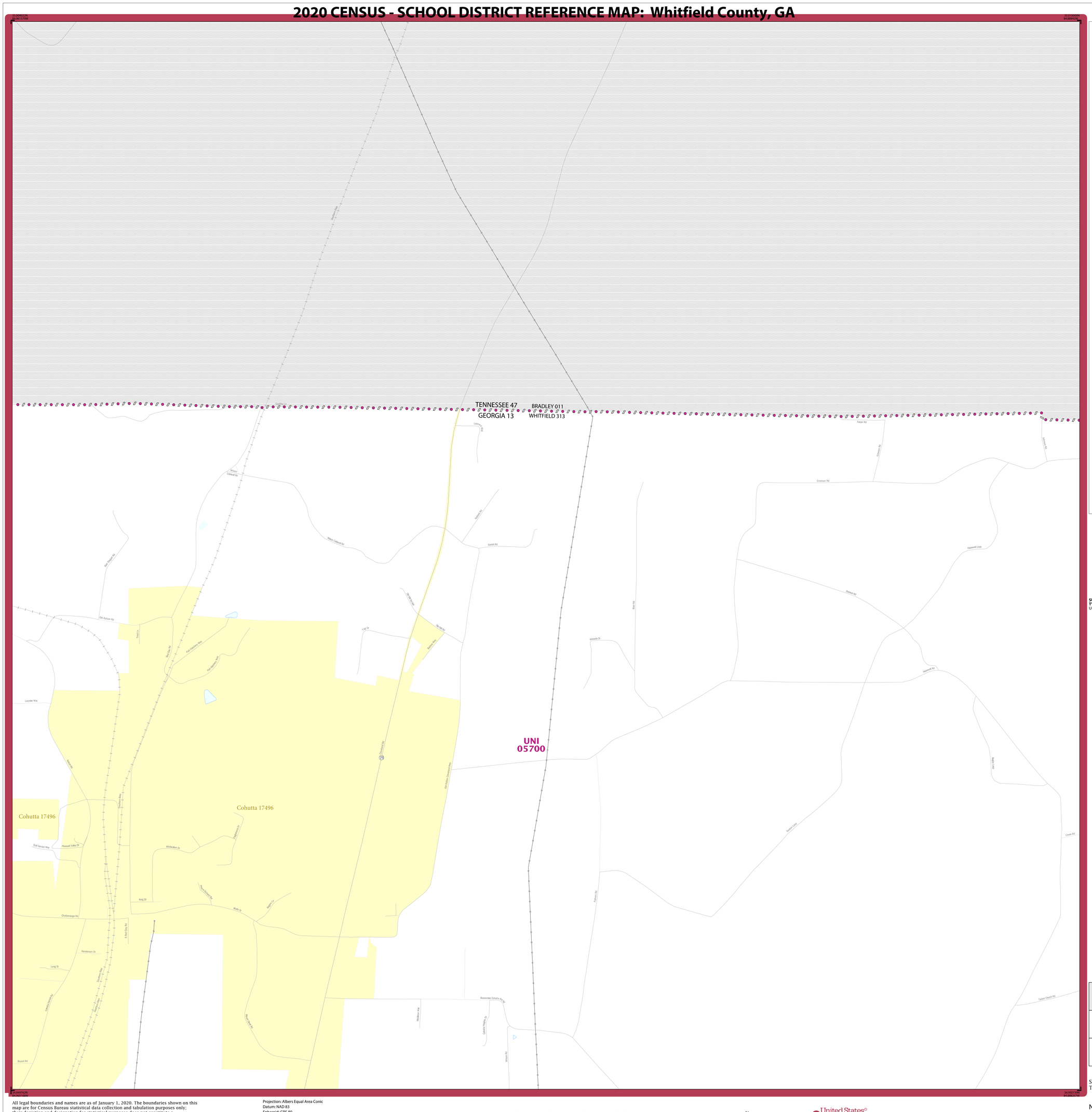

LEGEND

SYMBOL DESCRIPTION	SYMBOL	LABEL STYLE
International		CANADA
Federal American Indian Reservation		L'ANSE RES 1880
Off-Reservation Trust Land		T1880
State American Indian Reservation		Tama Res 9400
Alaska Native Regional Corporation		*NANA ANRC 52120*
State (or statistically equivalent entity)		NEW YORK 36
County (or statistically equivalent entity)		ERIE 029
Minor Civil Division (MCD) [1,2]		Bristol town 07485
Consolidated City		MILFORD 47500
Incorporated Place [2,3]		Davis 18100
Census Designated Place (CDP) [3]		*Incline Village 35100*
Unified School District [4]		UNI 03370
Secondary School District [4]		SEC 99965
Elementary School District [4]		ELM 02220

DESCRIPTION	SYMBOL
Interstate	5
U.S. Highway	2
State Highway or State Road	4
Other Road	Marsh Ln
4WD Trail, Stairway, Alley, Walkway, or Ferry	
Railroad	Southern RR
Pipeline or Power Line	
Ridge or Fence	
Nonvisible Boundary or Feature Not Elsewhere Classified	

DESCRIPTION	SYMBOL
Water Body	*Pleasant Lake*
Military	Fort Belvoir
National or State Park, Forest, or Recreation Area	Yosemite NP
Inset Area	A1
Outside Subject Area	

Where international, state, county, and/or MCD boundaries coincide, the map shows the boundary symbol for only the highest-ranking of these boundaries.

Geographic area names are followed by either their FIPS or census code.

1 MCD boundaries are shown in the following states in which some or all MCDs function as general-purpose governmental units: Connecticut, Illinois, Indiana, Kansas, Maine, Massachusetts, Michigan, Minnesota, Missouri, Nebraska, New Hampshire, New Jersey, New York, North Dakota, Ohio, Pennsylvania, Rhode Island, South Dakota, Vermont, and Wisconsin. (Note that Illinois and Nebraska have some counties covered by nongovernmental precincts and Missouri has most counties covered by nongovernmental townships.)

2 A '*' following an MCD name denotes a false MCD. A '*' following a place name indicates that a false MCD exists with the same name and FIPS code as the place; the false MCD label is not shown.

3 Place label color corresponds to the place fill color.

4 A '*' following a label indicates that the school district is in more than one county.

Due to space limitations, some areas and features such as water bodies, parks, and roads may not be labeled.

SUBJECT AREA SCHOOL DISTRICTS ON MAP SHEET

TYPE	CODE	NAME
UNI	05700	Whitfield County School District

Key to Adjacent Sheets

1	2	3
5	6	7

Sheet Location within Entity

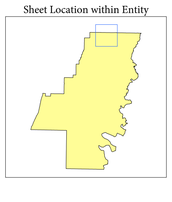

Sheet 2 of 28 PARENT sheets
Total Sheets: 29 (Index 1; Parent 28; Inset 0)

NAME: Whitfield County (313)
ENTITY TYPE: County or statistically equivalent entity
ST: Georgia (13)

2020 CENSUS SD REF MAP (PARENT)
Sheet ID: 2515133130002

All legal boundaries and names are as of January 1, 2020. The boundaries shown on this map are for Census Bureau statistical data collection and tabulation purposes only; their depiction and designation for statistical purposes does not constitute a determination of jurisdictional authority or rights of ownership or entitlement.

Geographic Vintage: 2020 Census (reference date: January 1, 2020)
Data Source: U.S. Census Bureau's MAF/TIGER database (TAB20)
Map Created by Geography Division: December 26, 2020

U.S. DEPARTMENT OF COMMERCE U.S. Census Bureau

Projection: Albers Equal Area Conic
Datum: NAD 83
Spheroid: GRS 80
1st Standard Parallel: 31 07 46
2nd Standard Parallel: 34 13 35
Central Meridian: -83 10 26
Latitude of Projection's Origin: 30 21 19
False Easting: 0
False Northing: 0

0 0.2 0.4 0.6 0.8 1 Kilometers
0 0.1 0.2 0.3 0.4 0.5 Miles
The plotted map scale is 1:9,000

N W E S

United States Census 2020

2020 CENSUS - SCHOOL DISTRICT REFERENCE MAP: Whitfield County, GA

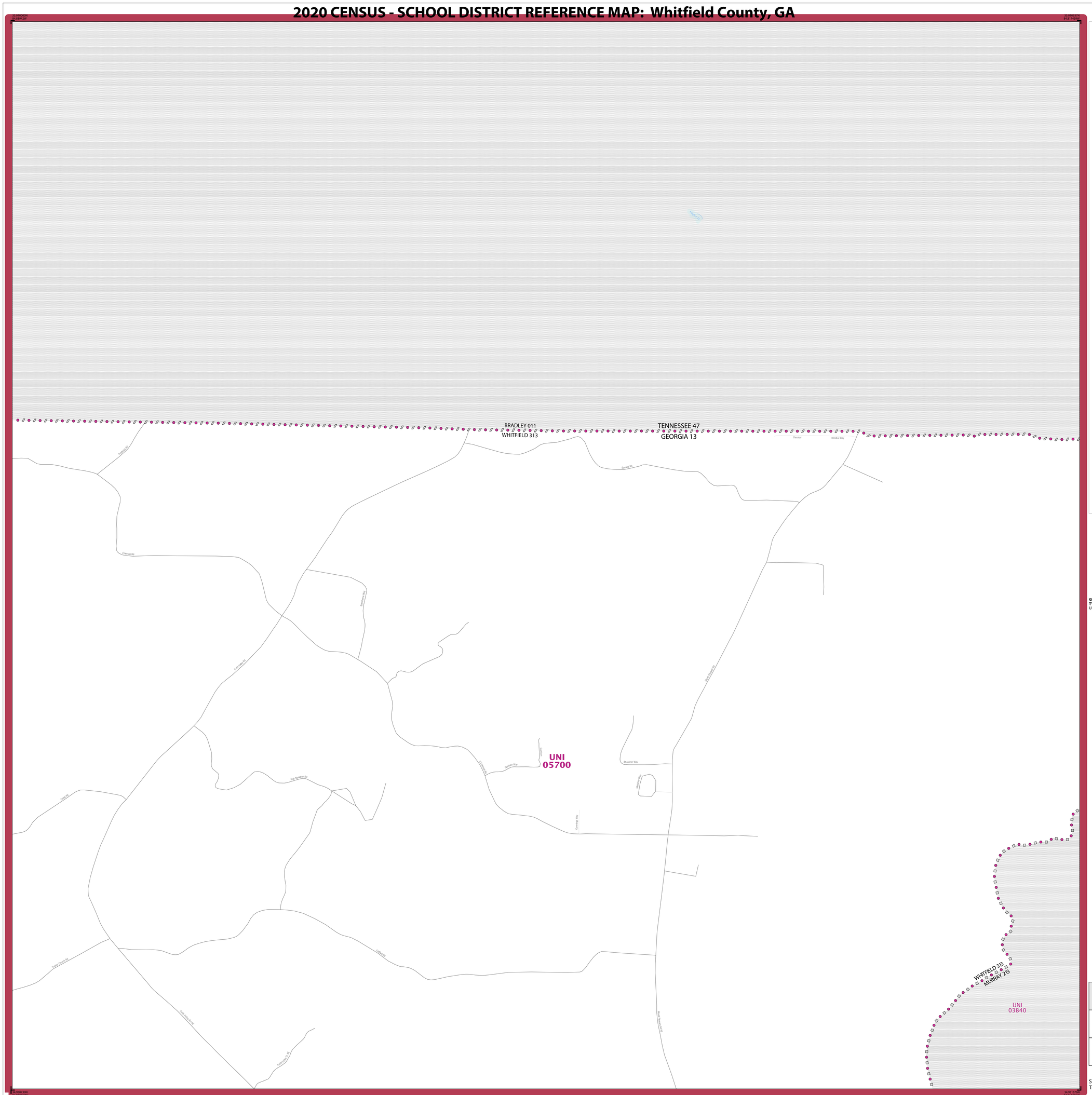

LEGEND

SYMBOL DESCRIPTION	SYMBOL	LABEL STYLE
International		CANADA
Federal American Indian Reservation		L'ANSE RES 1880
Off-Reservation Trust Land		T1880
State American Indian Reservation		Tama Res 9400
Alaska Native Regional Corporation		*NANA ANRC 52120*
State (or statistically equivalent entity)		NEW YORK 36
County (or statistically equivalent entity)		ERIE 029
Minor Civil Division (MCD) [1,2]		Bristol town 07485
Consolidated City		MILFORD 47500
Incorporated Place [2,3]		Davis 18100
Census Designated Place (CDP) [3]		*Incline Village 35100*
Unified School District [4]		UNI 03370
Secondary School District [4]		SEC 99965
Elementary School District [4]		ELM 02220

DESCRIPTION	SYMBOL	DESCRIPTION	SYMBOL
Interstate	5	Water Body	*Pleasant Lake*
U.S. Highway	2	Military	Port Belvoir
State Highway or State Road	4	National or State Park, Forest, or Recreation Area	Yosemite NP
Other Road	Marsh Ln	Inset Area	A1
4WD Trail, Stairway, Alley, Walkway, or Ferry		Outside Subject Area	
Railroad	Southern RR		
Pipeline or Power Line			
Ridge or Fence			
Nonvisible Boundary or Feature Not Elsewhere Classified			

Where international, state, county, and/or MCD boundaries coincide, the map shows the boundary symbol for only the highest-ranking of these boundaries.

Geographic area names are followed by either their FIPS or census code.

1 MCD boundaries are shown in the following states in which some or all MCDs function as general-purpose governmental units: Connecticut, Illinois, Indiana, Kansas, Maine, Massachusetts, Michigan, Minnesota, Missouri, Nebraska, New Hampshire, New Jersey, New York, North Dakota, Ohio, Pennsylvania, Rhode Island, South Dakota, Vermont, and Wisconsin. (Note that Illinois and Nebraska have some counties covered by nongovernmental precincts and Missouri has most counties covered by nongovernmental townships.)

2 A '*' following an MCD name denotes a false MCD. A '*' following a place name indicates that a false MCD exists with the same name and FIPS code as the place; the false MCD label is not shown.

3 Place label color corresponds to the place fill color.

4 A '*' following a label indicates that the school district is in more than one county.

Due to space limitations, some areas and features such as water bodies, parks, and roads may not be labeled.

SUBJECT AREA SCHOOL DISTRICTS ON MAP SHEET

TYPE	CODE	NAME
UNI	05700	Whitfield County School District

Key to Adjacent Sheets

2	3	4
6	7	

Sheet Location within Entity

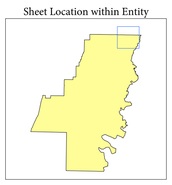

Sheet 3 of 28 PARENT sheets
Total Sheets: 29 (Index 1; Parent 28; Inset 0)

NAME: Whitfield County (313)
ENTITY TYPE: County or statistically equivalent entity
ST: Georgia (13)

2020 CENSUS SD REF MAP (PARENT)
Sheet ID: 251513313003

All legal boundaries and names are as of January 1, 2020. The boundaries shown on this map are for Census Bureau statistical data collection and tabulation purposes only; their depiction and designation for statistical purposes does not constitute a determination of jurisdictional authority or rights of ownership or entitlement.

Geographic Vintage: 2020 Census (reference date: January 1, 2020)
Data Source: U.S. Census Bureau's MAF/TIGER database (TAB20)
Map Created by Geography Division: December 26, 2020

U.S. DEPARTMENT OF COMMERCE U.S. Census Bureau

Projection: Albers Equal Area Conic
Datum: NAD 83
Spheroid: GRS 80
1st Standard Parallel: 31 07 46
2nd Standard Parallel: 34 13 35
Central Meridian: -83 10 26
Latitude of Projection's Origin: 30 21 19
False Easting: 0
False Northing: 0

0 0.2 0.4 0.6 0.8 1 Kilometers
0 0.1 0.2 0.3 0.4 0.5 Miles
The plotted map scale is 1:9,000

N W E S

United States Census 2020

2020 CENSUS - SCHOOL DISTRICT REFERENCE MAP: Whitfield County, GA

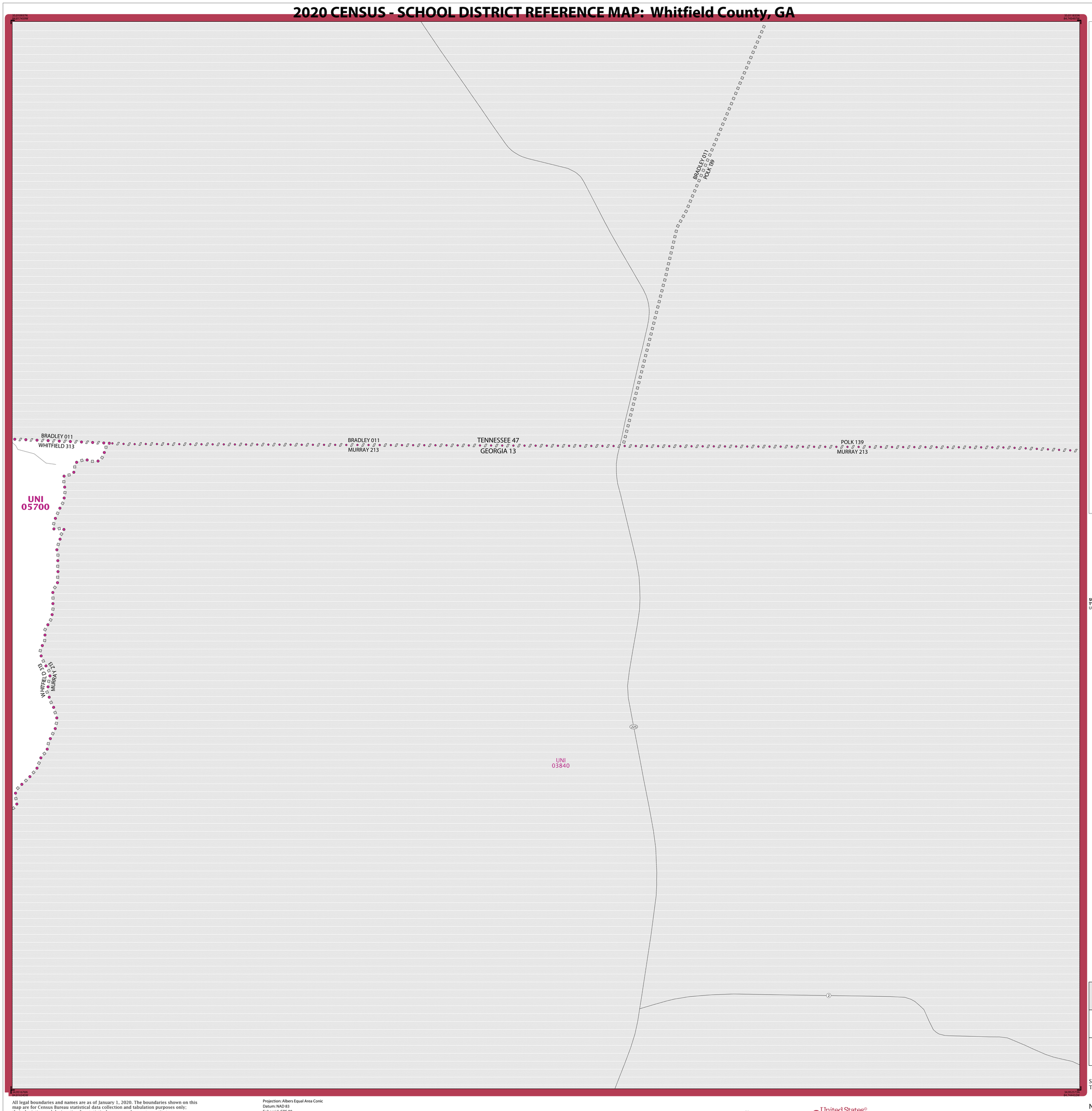

LEGEND

SYMBOL DESCRIPTION	SYMBOL	LABEL STYLE
International		CANADA
Federal American Indian Reservation		L'ANSE RES 1880
Off-Reservation Trust Land		T1880
State American Indian Reservation		Tama Res 9400
Alaska Native Regional Corporation		*NANA ANRC 52120*
State (or statistically equivalent entity)		NEW YORK 36
County (or statistically equivalent entity)		ERIE 029
Minor Civil Division (MCD) [1,2]		Bristol town 07485
Consolidated City		MILFORD 47500
Incorporated Place [2,3]		Davis 18100
Census Designated Place (CDP) [3]		*Incline Village 35100*
Unified School District [4]		UNI 03370
Secondary School District [4]		SEC 99965
Elementary School District [4]		ELM 02220

DESCRIPTION	SYMBOL	DESCRIPTION	SYMBOL
Interstate	5	Water Body	*Pleasant Lake*
U.S. Highway	2	Military	Port Belvoir
State Highway or State Road	4	National or State Park, Forest, or Recreation Area	Yosemite NP
Other Road	Marsh Ln	Inset Area	A1
4WD Trail, Stairway, Alley, Walkway, or Ferry		Outside Subject Area	
Railroad	Southern RR		
Pipeline or Power Line			
Ridge or Fence			
Nonvisible Boundary or Feature Not Elsewhere Classified			

Where international, state, county, and/or MCD boundaries coincide, the map shows the boundary symbol for only the highest-ranking of these boundaries.

Geographic area names are followed by either their FIPS or census code.

1 MCD boundaries are shown in the following states in which some or all MCDs function as general-purpose governmental units: Connecticut, Illinois, Indiana, Kansas, Maine, Massachusetts, Michigan, Minnesota, Missouri, Nebraska, New Hampshire, New Jersey, New York, North Dakota, Ohio, Pennsylvania, Rhode Island, South Dakota, Vermont, and Wisconsin. (Note that Illinois and Nebraska have some counties covered by nongovernmental precincts and Missouri has most counties covered by nongovernmental townships.)

2 A '*' following an MCD name denotes a false MCD. A '*' following a place name indicates that a false MCD exists with the same name and FIPS code as the place; the false MCD label is not shown.

3 Place label color corresponds to the place fill color.

4 A '+' following a label indicates that the school district is in more than one county.

Due to space limitations, some areas and features such as water bodies, parks, and roads may not be labeled.

SUBJECT AREA SCHOOL DISTRICTS ON MAP SHEET

TYPE	CODE	NAME
UNI	05700	Whitfield County School District

Key to Adjacent Sheets

3	4	
7		

Sheet Location within Entity

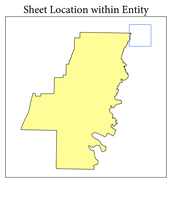

Sheet 4 of 28 PARENT sheets
Total Sheets: 29 (Index 1; Parent 28; Inset 0)

NAME: Whitfield County (313)
ENTITY TYPE: County or statistically equivalent entity
ST: Georgia (13)

2020 CENSUS SD REF MAP (PARENT)
Sheet ID: 2515133313004

All legal boundaries and names are as of January 1, 2020. The boundaries shown on this map are for Census Bureau statistical data collection and tabulation purposes only; their depiction and designation for statistical purposes does not constitute a determination of jurisdictional authority or rights of ownership or entitlement.

Geographic Vintage: 2020 Census (reference date: January 1, 2020)
Data Source: U.S. Census Bureau's MAF/TIGER database (TAB20)
Map Created by Geography Division: December 26, 2020

U.S. DEPARTMENT OF COMMERCE U.S. Census Bureau

Projection: Albers Equal Area Conic
Datum: NAD 83
Spheroid: GRS 80
1st Standard Parallel: 31 07 46
2nd Standard Parallel: 34 13 35
Central Meridian: -83 10 26
Latitude of Projection's Origin: 30 21 19
False Easting: 0
False Northing: 0

0 0.2 0.4 0.6 0.8 1 Kilometers
0 0.1 0.2 0.3 0.4 0.5 Miles
The plotted map scale is 1:9,000

N W E S

United States Census 2020

2020 CENSUS - SCHOOL DISTRICT REFERENCE MAP: Whitfield County, GA

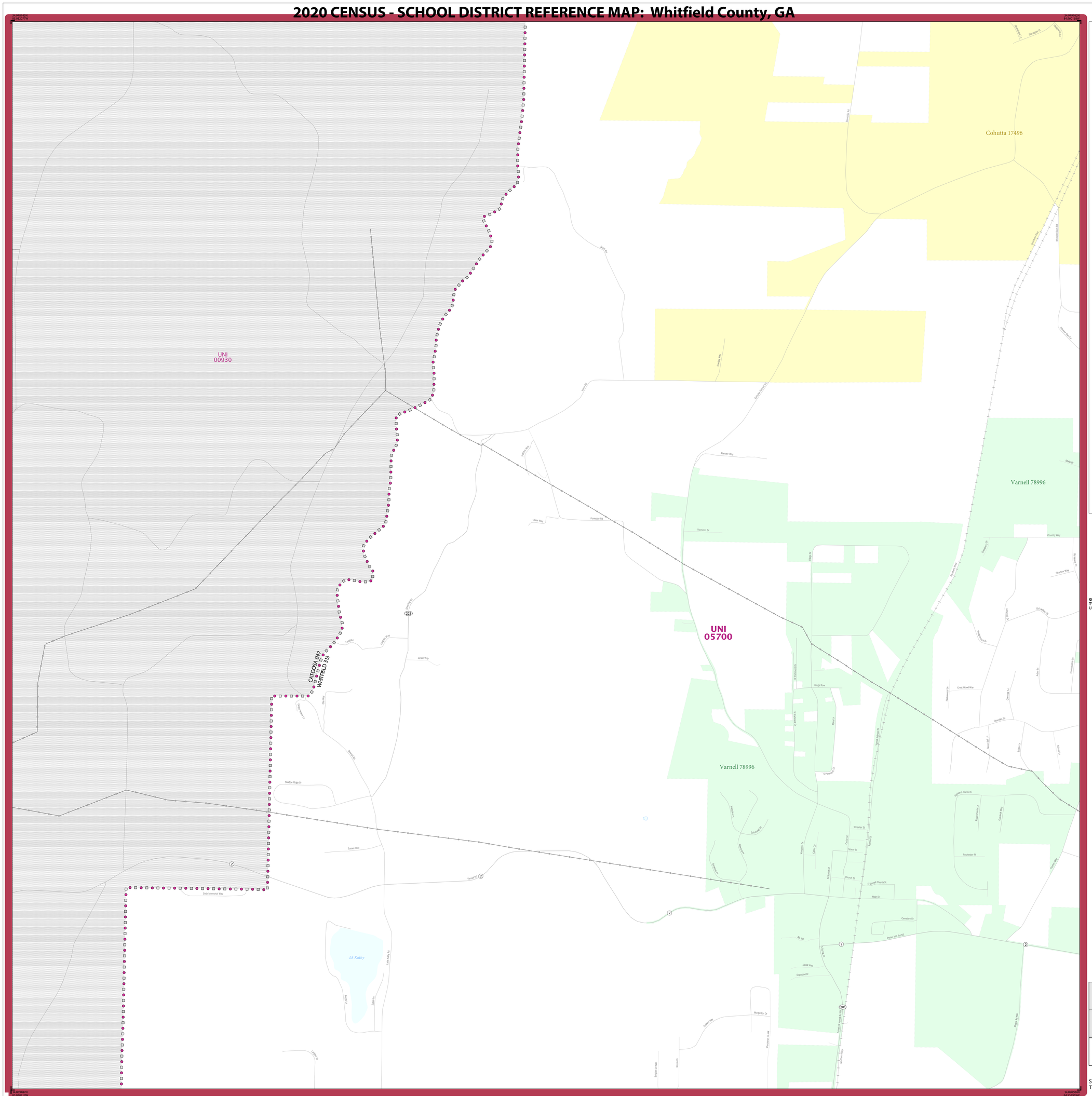

LEGEND

SYMBOL DESCRIPTION	SYMBOL	LABEL STYLE
International		CANADA
Federal American Indian Reservation		L'ANSE RES 1880
Off-Reservation Trust Land		T1880
State American Indian Reservation		Tama Res 9400
Alaska Native Regional Corporation		*NANA ANRC 52120*
State (or statistically equivalent entity)		NEW YORK 36
County (or statistically equivalent entity)		ERIE 029
Minor Civil Division (MCD) [1,2]		Bristol town 07485
Consolidated City		MILFORD 47500
Incorporated Place [2,3]		Davis 18100
Census Designated Place (CDP) [3]		*Incline Village 35100*
Unified School District [4]		UNI 03370
Secondary School District [4]		SEC 99965
Elementary School District [4]		ELM 02220

DESCRIPTION	SYMBOL	DESCRIPTION	SYMBOL
Interstate	5	Water Body	*Pleasant Lake*
U.S. Highway	2	Military	Port Belvoir
State Highway or State Road	4	National or State Park, Forest, or Recreation Area	Yosemite NP
Other Road	Marsh Ln	Inset Area	A1
4WD Trail, Stairway, Alley, Walkway, or Ferry		Outside Subject Area	
Railroad	Southern RR		
Pipeline or Power Line			
Ridge or Fence			
Nonvisible Boundary or Feature Not Elsewhere Classified			

Where international, state, county, and/or MCD boundaries coincide, the map shows the boundary symbol for only the highest-ranking of these boundaries.

Geographic area names are followed by either their FIPS or census code.

1 MCD boundaries are shown in the following states in which some or all MCDs function as general-purpose governmental units: Connecticut, Illinois, Indiana, Kansas, Maine, Massachusetts, Michigan, Minnesota, Missouri, Nebraska, New Hampshire, New Jersey, New York, North Dakota, Ohio, Pennsylvania, Rhode Island, South Dakota, Vermont, and Wisconsin. (Note that Illinois and Nebraska have some counties covered by nongovernmental precincts and Missouri has most counties covered by nongovernmental townships.)

2 A '*' following an MCD name denotes a false MCD. A '*' following a place name indicates that a false MCD exists with the same name and FIPS code as the place; the false MCD label is not shown.

3 Place label color corresponds to the place fill color.

4 A '*' following a label indicates that the school district is in more than one county.

Due to space limitations, some areas and features such as water bodies, parks, and roads may not be labeled.

SUBJECT AREA SCHOOL DISTRICTS ON MAP SHEET

TYPE	CODE	NAME
UNI	05700	Whitfield County School District

Key to Adjacent Sheets

	1	2
	5	6
8	9	10

Sheet Location within Entity

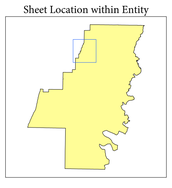

Sheet 5 of 28 PARENT sheets
Total Sheets: 29 (Index 1; Parent 28; Inset 0)

NAME: Whitfield County (313)
ENTITY TYPE: County or statistically equivalent entity
ST: Georgia (13)

2020 CENSUS SD REF MAP (PARENT)
Sheet ID: 2515133130 05

All legal boundaries and names are as of January 1, 2020. The boundaries shown on this map are for Census Bureau statistical data collection and tabulation purposes only; their depiction and designation for statistical purposes does not constitute a determination of jurisdictional authority or rights of ownership or entitlement.

Geographic Vintage: 2020 Census (reference date: January 1, 2020)
Data Source: U.S. Census Bureau's MAF/TIGER database (TAB20)
Map Created by Geography Division: December 26, 2020

U.S. DEPARTMENT OF COMMERCE U.S. Census Bureau

Projection: Albers Equal Area Conic
Datum: NAD 83
Spheroid: GRS 80
1st Standard Parallel: 31 07 46
2nd Standard Parallel: 34 13 35
Central Meridian: -83 10 26
Latitude of Projection's Origin: 30 21 19
False Easting: 0
False Northing: 0

0 0.2 0.4 0.6 0.8 1 Kilometers
0 0.1 0.2 0.3 0.4 0.5 Miles
The plotted map scale is 1:9,000

N W E S

United States Census 2020

2020 CENSUS - SCHOOL DISTRICT REFERENCE MAP: Whitfield County, GA

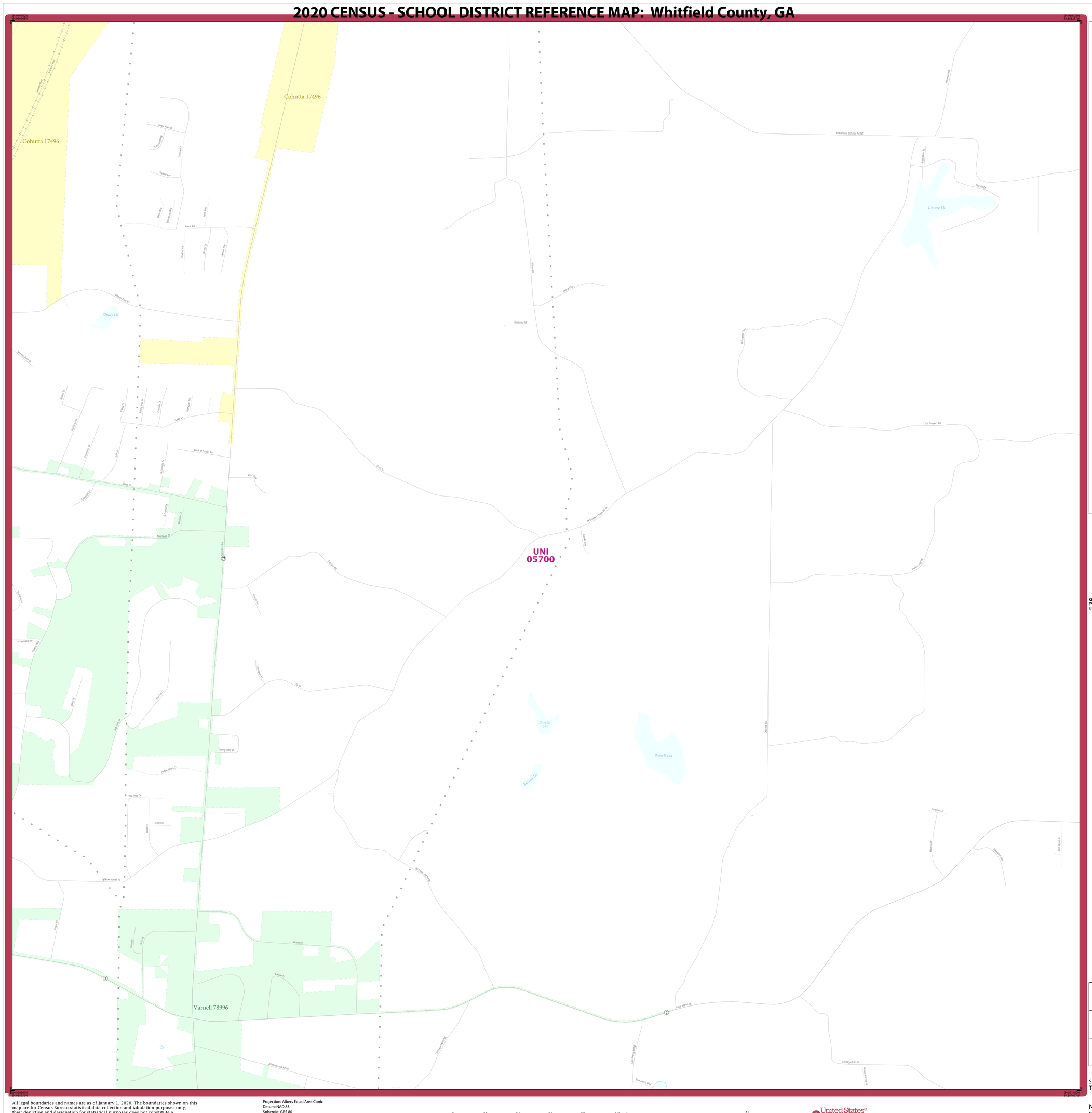
Cohutta 17496
Cohutta 17496
Varnell 78996
UNI
05700
Shady Lk
Lieisure Lk
Barrett Lks
Barrett Lks
Barrett Lks
Barrett Rd
Hackney Rd
Shaw Rd
Bank of Dalton Rd
McCaughey Cove Rd NE
Little Prospect Rd
Beaverdale Cohutta Rd NE
Cow Rd NE
Old Prater Mill Rd NE
Prater Mill Rd NE
Old Dalton Rd NE
Lake Creek Rd NE
Lee Bryant Rd NE
Old Prater Mill Rd NE
Wheat Dr
Buffalo Dr
Spring Valley Dr
Pebble Wheat Ct
Eagle Dr
Oak Dr
Cedar Rd
Cedar Dr
Rock Dr
Dale Dr
Dale Ln
Dale Rd
Dalton Rd
Fanter Rd
Hillbo Rock Dr
Sycamore Ave
Buffalo Way
Shenandoah Way
Iowa Way
Stokes Way
Dobbins Dr
Hermes Way
Shady Dr
Roosevelt Dr
Roosevelt Dr
Lyle Dr
Roosevelt Dr
Lincoln Dr
Mallard Dr
Nob Hill Dr
Lincoln Rd
Homestake Ln
Cavalry Rd
Jesse Dr
Fort Rd Dr
Old Dalton Dr
Oak Ridge Dr
Eagle Ridge Dr
Bobby Ln
Cedar Ridge Dr
Cedar Ridge Dr
Cedar Ridge Dr

2020 CENSUS - SCHOOL DISTRICT REFERENCE MAP: Whitfield County, GA

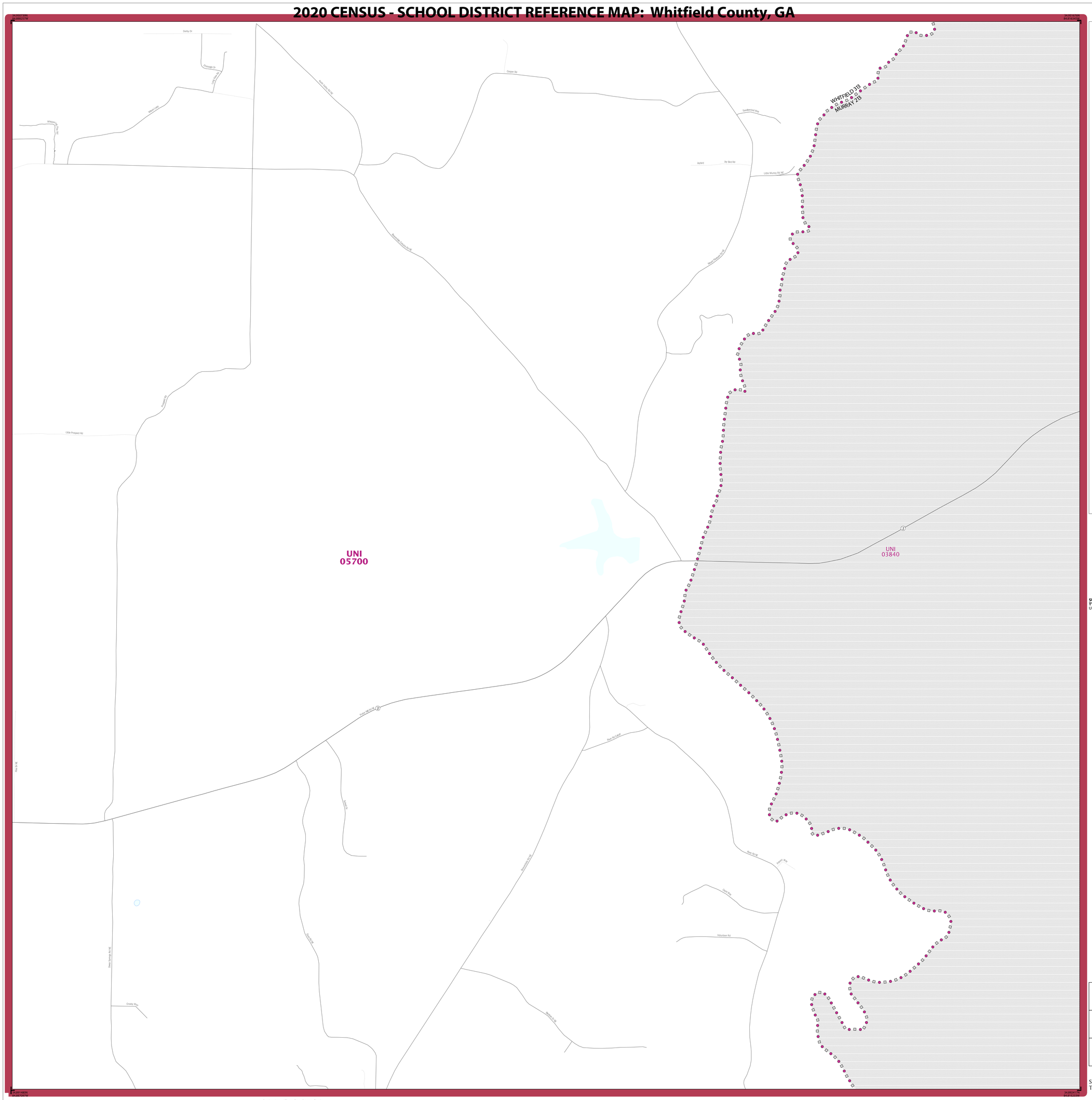

LEGEND

SYMBOL DESCRIPTION	SYMBOL	LABEL STYLE
International		CANADA
Federal American Indian Reservation		L'ANSE RES 1880
Off-Reservation Trust Land		T1880
State American Indian Reservation		Tama Res 9400
Alaska Native Regional Corporation		*NANA ANRC 52120*
State (or statistically equivalent entity)		NEW YORK 36
County (or statistically equivalent entity)		ERIE 029
Minor Civil Division (MCD) [1,2]		Bristol town 07485
Consolidated City		MILFORD 47500
Incorporated Place [2,3]		Davis 18100
Census Designated Place (CDP) [3]		*Incline Village 35100*
Unified School District [4]		UNI 03370
Secondary School District [4]		SEC 99965
Elementary School District [4]		ELM 02220

DESCRIPTION	SYMBOL
Interstate	5
U.S. Highway	2
State Highway or State Road	4
Other Road	Marsh Ln
4WD Trail, Stairway, Alley, Walkway, or Ferry	
Railroad	Southern RR
Pipeline or Power Line	
Ridge or Fence	
Nonvisible Boundary or Feature Not Elsewhere Classified	

DESCRIPTION	SYMBOL
Water Body	*Pleasant Lake*
Military	Fort Belvoir
National or State Park, Forest, or Recreation Area	Yosemite NP
Inset Area	A1
Outside Subject Area	

Where international, state, county, and/or MCD boundaries coincide, the map shows the boundary symbol for only the highest-ranking of these boundaries.

Geographic area names are followed by either their FIPS or census code.

1 MCD boundaries are shown in the following states in which some or all MCDs function as general-purpose governmental units: Connecticut, Illinois, Indiana, Kansas, Maine, Massachusetts, Michigan, Minnesota, Missouri, Nebraska, New Hampshire, New Jersey, New York, North Dakota, Ohio, Pennsylvania, Rhode Island, South Dakota, Vermont, and Wisconsin. (Note that Illinois and Nebraska have some counties covered by nongovernmental precincts and Missouri has most counties covered by nongovernmental townships.)

2 A '*' following an MCD name denotes a false MCD. A '*' following a place name indicates that a false MCD exists with the same name and FIPS code as the place; the false MCD label is not shown.

3 Place label color corresponds to the place fill color.

4 A '+' following a label indicates that the school district is in more than one county.

Due to space limitations, some areas and features such as water bodies, parks, and roads may not be labeled.

SUBJECT AREA SCHOOL DISTRICTS ON MAP SHEET

TYPE	CODE	NAME
UNI	05700	Whitfield County School District

Key to Adjacent Sheets

2	3	4
6	7	
10	11	

Sheet Location within Entity

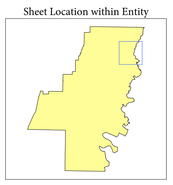

Sheet 7 of 28 PARENT sheets
Total Sheets: 29 (Index 1; Parent 28; Inset 0)

NAME: Whitfield County (313)
ENTITY TYPE: County or statistically equivalent entity
ST: Georgia (13)

2020 CENSUS SD REF MAP (PARENT)
Sheet ID: 251513313007

All legal boundaries and names are as of January 1, 2020. The boundaries shown on this map are for Census Bureau statistical data collection and tabulation purposes only; their depiction and designation for statistical purposes does not constitute a determination of jurisdictional authority or rights of ownership or entitlement.

Geographic Vintage: 2020 Census (reference date: January 1, 2020)
Data Source: U.S. Census Bureau's MAF/TIGER database (TAB20)
Map Created by Geography Division: December 26, 2020

U.S. DEPARTMENT OF COMMERCE U.S. Census Bureau

Projection: Albers Equal Area Conic
Datum: NAD 83
Spheroid: GRS 80
1st Standard Parallel: 31 07 46
2nd Standard Parallel: 34 13 35
Central Meridian: -83 10 26
Latitude of Projection's Origin: 30 21 19
False Easting: 0
False Northing: 0

0 0.2 0.4 0.6 0.8 1 Kilometers
0 0.1 0.2 0.3 0.4 0.5 Miles
The plotted map scale is 1:9,000

N W E S

United States Census 2020

2020 CENSUS - SCHOOL DISTRICT REFERENCE MAP: Whitfield County, GA

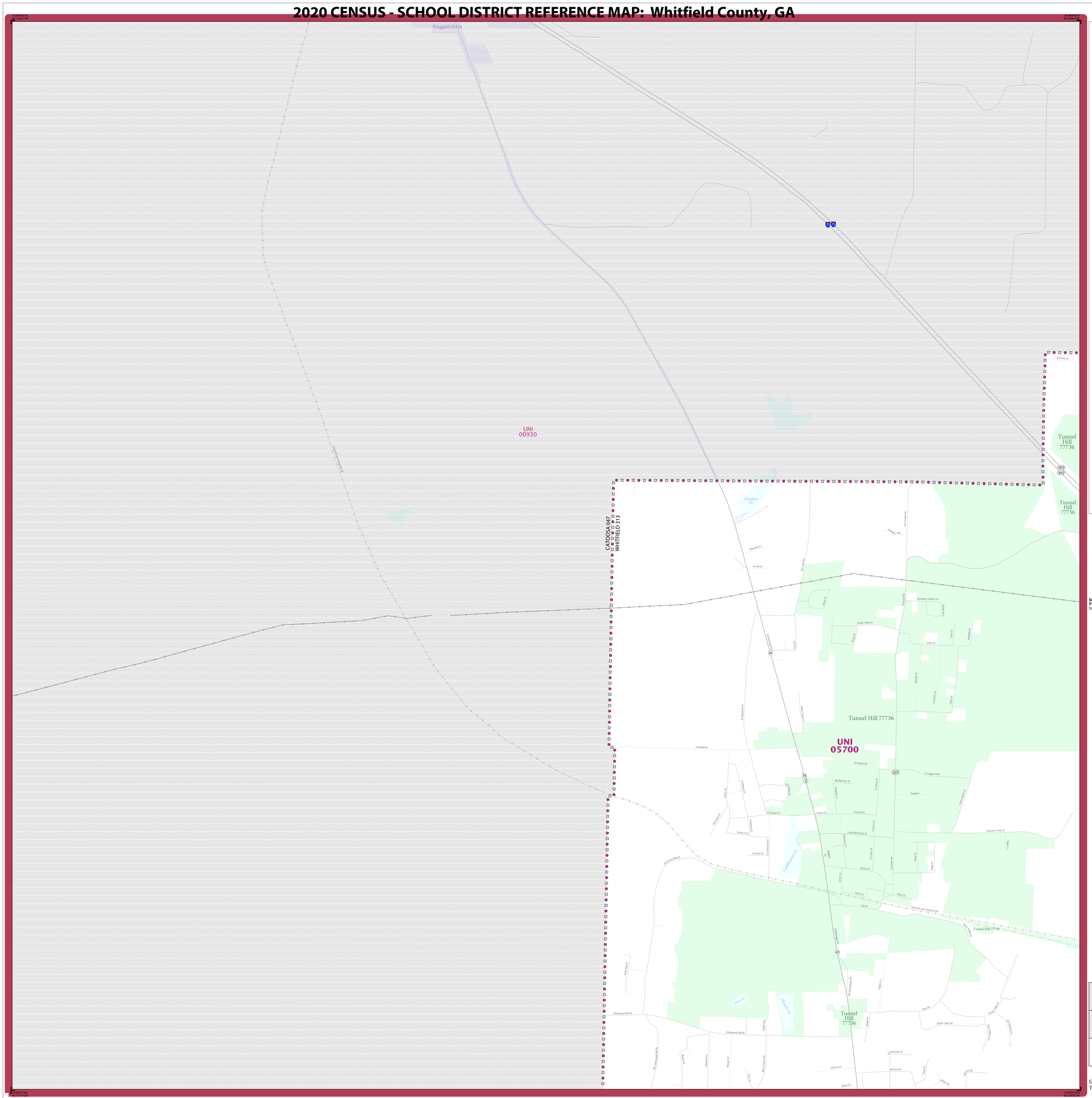

LEGEND

SYMBOL DESCRIPTION	SYMBOL	LABEL STYLE
International		CANADA
Federal American Indian Reservation		L'ANSE RES 1880
Off-Reservation Trust Land		T1880
State American Indian Reservation		Tama Res 9400
Alaska Native Regional Corporation		*NANA ANRC 52120*
State (or statistically equivalent entity)		NEW YORK 36
County (or statistically equivalent entity)		ERIE 029
Minor Civil Division (MCD) [1,2]		Bristol town 07485
Consolidated City		MILFORD 47500
Incorporated Place [2,3]		Davis 18100
Census Designated Place (CDP) [3]		*Incline Village 35100*
Unified School District [4]		UNI 03370
Secondary School District [4]		SEC 99965
Elementary School District [4]		ELM 02220

DESCRIPTION	SYMBOL
Interstate	5
U.S. Highway	2
State Highway or State Road	4
Other Road	Marsh Ln
4WD Trail, Stairway, Alley, Walkway, or Ferry	
Railroad	Southern RR
Pipeline or Power Line	
Ridge or Fence	
Nonvisible Boundary or Feature Not Elsewhere Classified	

DESCRIPTION	SYMBOL
Water Body	*Pleasant Lake*
Military	Fort Belvoir
National or State Park, Forest, or Recreation Area	Yosemite NP
Inset Area	A1
Outside Subject Area	

Where international, state, county, and/or MCD boundaries coincide, the map shows the boundary symbol for only the highest-ranking of these boundaries.

Geographic area names are followed by either their FIPS or census code.

1 MCD boundaries are shown in the following states in which some or all MCDs function as general-purpose governmental units: Connecticut, Illinois, Indiana, Kansas, Maine, Massachusetts, Michigan, Minnesota, Missouri, Nebraska, New Hampshire, New Jersey, New York, North Dakota, Ohio, Pennsylvania, Rhode Island, South Dakota, Vermont, and Wisconsin. (Note that Illinois and Nebraska have some counties covered by nongovernmental precincts and Missouri has most counties covered by nongovernmental townships.)

2 A '*' following an MCD name denotes a false MCD. A '*' following a place name indicates that a false MCD exists with the same name and FIPS code as the place; the false MCD label is not shown.

3 Place label color corresponds to the place fill color.

4 A '*' following a label indicates that the school district is in more than one county.

Due to space limitations, some areas and features such as water bodies, parks, and roads may not be labeled.

SUBJECT AREA SCHOOL DISTRICTS ON MAP SHEET

TYPE	CODE	NAME
UNI	05700	Whitfield County School District

Key to Adjacent Sheets

		5
	8	9
12	13	14

Sheet Location within Entity

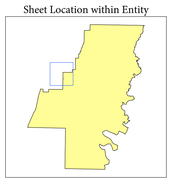

Sheet 8 of 28 PARENT sheets
Total Sheets: 29 (Index 1; Parent 28; Inset 0)

NAME: Whitfield County (313)
ENTITY TYPE: County or statistically equivalent entity
ST: Georgia (13)

2020 CENSUS SD REF MAP (PARENT)
Sheet ID: 251513313008

All legal boundaries and names are as of January 1, 2020. The boundaries shown on this map are for Census Bureau statistical data collection and tabulation purposes only; their depiction and designation for statistical purposes does not constitute a determination of jurisdictional authority or rights of ownership or entitlement.

Geographic Vintage: 2020 Census (reference date: January 1, 2020)
Data Source: U.S. Census Bureau's MAF/TIGER database (TAB20)
Map Created by Geography Division: December 26, 2020

U.S. DEPARTMENT OF COMMERCE U.S. Census Bureau

Projection: Albers Equal Area Conic
Datum: NAD 83
Spheroid: GRS 80
1st Standard Parallel: 31 07 46
2nd Standard Parallel: 34 13 35
Central Meridian: -83 10 26
Latitude of Projection's Origin: 30 21 19
False Easting: 0
False Northing: 0

0 0.2 0.4 0.6 0.8 1 Kilometers
0 0.1 0.2 0.3 0.4 0.5 Miles
The plotted map scale is 1:9,000

N W E S

United States Census 2020

2020 CENSUS - SCHOOL DISTRICT REFERENCE MAP: Whitfield County, GA

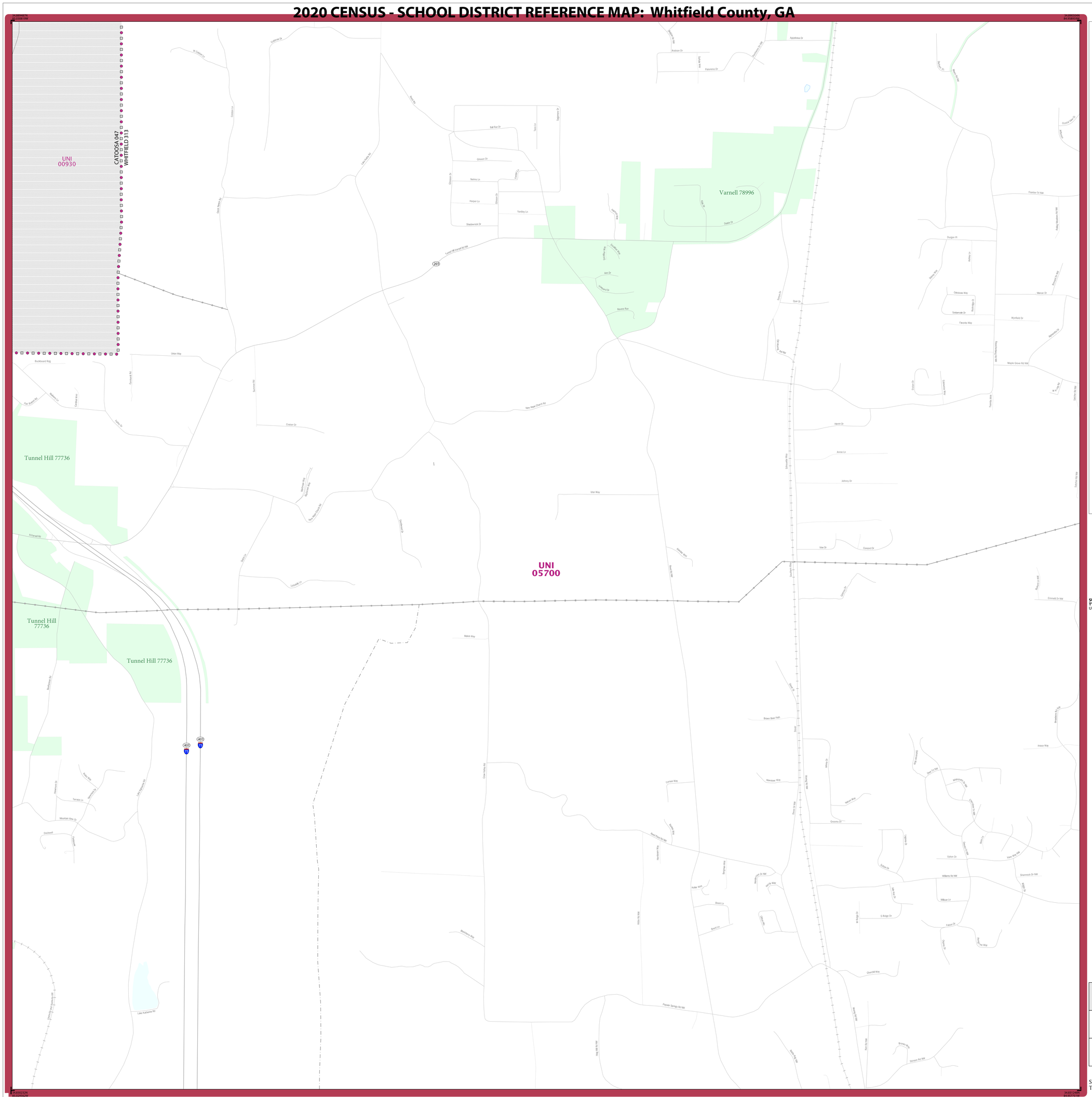

LEGEND

SYMBOL DESCRIPTION	SYMBOL	LABEL STYLE
International		CANADA
Federal American Indian Reservation		L'ANSE RES 1880
Off-Reservation Trust Land		T1880
State American Indian Reservation		Tama Res 9400
Alaska Native Regional Corporation		*NANA ANRC 52120*
State (or statistically equivalent entity)		NEW YORK 36
County (or statistically equivalent entity)		ERIE 029
Minor Civil Division (MCD) [1,2]		Bristol town 07485
Consolidated City		MILFORD 47500
Incorporated Place [2,3]		Davis 18100
Census Designated Place (CDP) [3]		*Incline Village 35100*
Unified School District [4]		UNI 03370
Secondary School District [4]		SEC 99965
Elementary School District [4]		ELM 02220

DESCRIPTION	SYMBOL	DESCRIPTION	SYMBOL
Interstate	5	Water Body	*Pleasant Lake*
U.S. Highway	2	Military	Fort Belvoir
State Highway or State Road	4	National or State Park, Forest, or Recreation Area	Yosemite NP
Other Road	Marsh Ln	Inset Area	A1
4WD Trail, Stairway, Alley, Walkway, or Ferry		Outside Subject Area	
Railroad	Southern RR		
Pipeline or Power Line			
Ridge or Fence			
Nonvisible Boundary or Feature Not Elsewhere Classified			

Where international, state, county, and/or MCD boundaries coincide, the map shows the boundary symbol for only the highest-ranking of these boundaries.

Geographic area names are followed by either their FIPS or census code.

1 MCD boundaries are shown in the following states in which some or all MCDs function as general-purpose governmental units: Connecticut, Illinois, Indiana, Kansas, Maine, Massachusetts, Michigan, Minnesota, Missouri, Nebraska, New Hampshire, New Jersey, New York, North Dakota, Ohio, Pennsylvania, Rhode Island, South Dakota, Vermont, and Wisconsin. (Note that Illinois and Nebraska have some counties covered by nongovernmental precincts and Missouri has most counties covered by nongovernmental townships.)

2 A '*' following an MCD name denotes a false MCD. A '*' following a place name indicates that a false MCD exists with the same name and FIPS code as the place; the false MCD label is not shown.

3 Place label color corresponds to the place fill color.

4 A '*' following a label indicates that the school district is in more than one county.

Due to space limitations, some areas and features such as water bodies, parks, and roads may not be labeled.

SUBJECT AREA SCHOOL DISTRICTS ON MAP SHEET

TYPE	CODE	NAME
UNI	05700	Whitfield County School District

Key to Adjacent Sheets

	5	6
8	9	10
13	14	15

Sheet Location within Entity

Sheet 9 of 28 PARENT sheets
Total Sheets: 29 (Index 1; Parent 28; Inset 0)

NAME: Whitfield County (313)
ENTITY TYPE: County or statistically equivalent entity
ST: Georgia (13)

2020 CENSUS SD REF MAP (PARENT)
Sheet ID: 2515133130 09

All legal boundaries and names are as of January 1, 2020. The boundaries shown on this map are for Census Bureau statistical data collection and tabulation purposes only; their depiction and designation for statistical purposes does not constitute a determination of jurisdictional authority or rights of ownership or entitlement.

Geographic Vintage: 2020 Census (reference date: January 1, 2020)
Data Source: U.S. Census Bureau's MAF/TIGER database (TAB20)
Map Created by Geography Division: December 26, 2020

U.S. DEPARTMENT OF COMMERCE U.S. Census Bureau

Projection: Albers Equal Area Conic
Datum: NAD 83
Spheroid: GRS 80
1st Standard Parallel: 31 07 46
2nd Standard Parallel: 34 13 35
Central Meridian: -83 10 26
Latitude of Projection's Origin: 30 21 19
False Easting: 0
False Northing: 0

0 0.2 0.4 0.6 0.8 1 Kilometers
0 0.1 0.2 0.3 0.4 0.5 Miles
The plotted map scale is 1:9,000

N W E S

United States Census 2020

2020 CENSUS - SCHOOL DISTRICT REFERENCE MAP: Whitfield County, GA

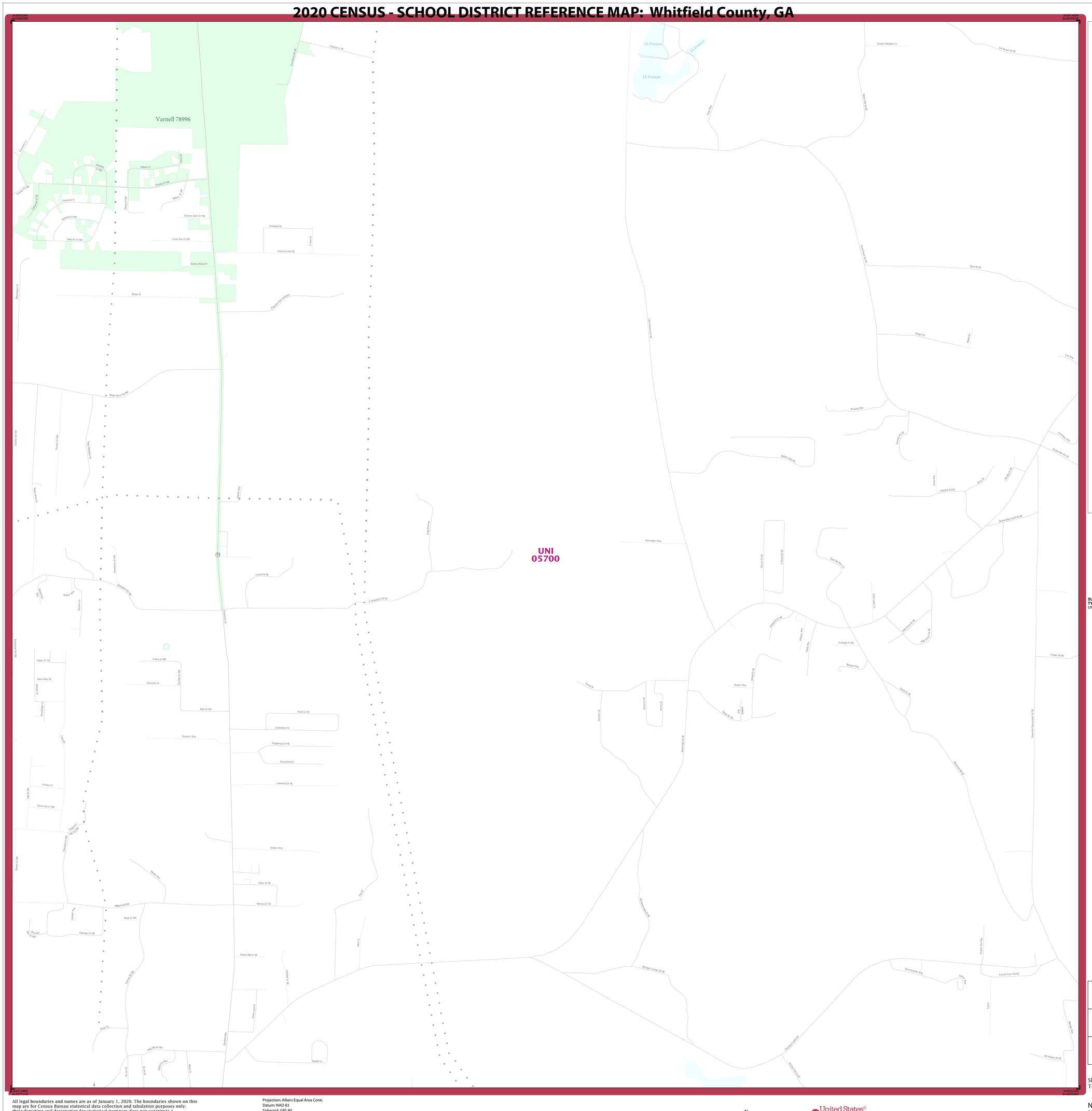

LEGEND

SYMBOL DESCRIPTION	SYMBOL	LABEL STYLE
International		CANADA
Federal American Indian Reservation		L'ANSE RES 1880
Off-Reservation Trust Land		T1880
State American Indian Reservation		Tama Res 9400
Alaska Native Regional Corporation		*NANA ANRC 52120*
State (or statistically equivalent entity)		NEW YORK 36
County (or statistically equivalent entity)		ERIE 029
Minor Civil Division (MCD) [1,2]		Bristol town 07485
Consolidated City		MILFORD 47500
Incorporated Place [2,3]		Davis 18100
Census Designated Place (CDP) [3]		*Incline Village 35100*
Unified School District [4]		UNI 03370
Secondary School District [4]		SEC 99965
Elementary School District [4]		ELM 02220

DESCRIPTION	SYMBOL	DESCRIPTION	SYMBOL
Interstate	5	Water Body	*Pleasant Lake*
U.S. Highway	2	Military	Port Belvoir
State Highway or State Road	4	National or State Park, Forest, or Recreation Area	Yosemite NP
Other Road	Marsh Ln	Inset Area	A1
4WD Trail, Stairway, Alley, Walkway, or Ferry		Outside Subject Area	
Railroad	Southern RR		
Pipeline or Power Line			
Ridge or Fence			
Nonvisible Boundary or Feature Not Elsewhere Classified			

Where international, state, county, and/or MCD boundaries coincide, the map shows the boundary symbol for only the highest-ranking of these boundaries.

Geographic area names are followed by either their FIPS or census code.

1 MCD boundaries are shown in the following states in which some or all MCDs function as general-purpose governmental units: Connecticut, Illinois, Indiana, Kansas, Maine, Massachusetts, Michigan, Minnesota, Missouri, Nebraska, New Hampshire, New Jersey, New York, North Dakota, Ohio, Pennsylvania, Rhode Island, South Dakota, Vermont, and Wisconsin. (Note that Illinois and Nebraska have some counties covered by nongovernmental precincts and Missouri has most counties covered by nongovernmental townships.)

2 A '*' following an MCD name denotes a false MCD. A '*' following a place name indicates that a false MCD exists with the same name and FIPS code as the place; the false MCD label is not shown.

3 Place label color corresponds to the place fill color.

4 A '+' following a label indicates that the school district is in more than one county.

Due to space limitations, some areas and features such as water bodies, parks, and roads may not be labeled.

SUBJECT AREA SCHOOL DISTRICTS ON MAP SHEET

TYPE	CODE	NAME
UNI	05700	Whitfield County School District

Key to Adjacent Sheets

5	6	7
9	10	11
14	15	16

Sheet Location within Entity

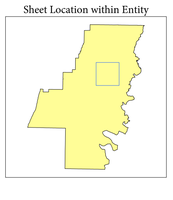

Sheet 10 of 28 PARENT sheets
Total Sheets: 29 (Index 1; Parent 28; Inset 0)

NAME: Whitfield County (313)
ENTITY TYPE: County or statistically equivalent entity
ST: Georgia (13)

2020 CENSUS SD REF MAP (PARENT)
Sheet ID: 2515133130 10

All legal boundaries and names are as of January 1, 2020. The boundaries shown on this map are for Census Bureau statistical data collection and tabulation purposes only; their depiction and designation for statistical purposes does not constitute a determination of jurisdictional authority or rights of ownership or entitlement.

Geographic Vintage: 2020 Census (reference date: January 1, 2020)
Data Source: U.S. Census Bureau's MAF/TIGER database (TAB20)
Map Created by Geography Division: December 26, 2020

U.S. DEPARTMENT OF COMMERCE U.S. Census Bureau

Projection: Albers Equal Area Conic
Datum: NAD 83
Spheroid: GRS 80
1st Standard Parallel: 31 07 46
2nd Standard Parallel: 34 13 35
Central Meridian: -83 10 26
Latitude of Projection's Origin: 30 21 19
False Easting: 0
False Northing: 0

0 0.2 0.4 0.6 0.8 1 Kilometers
0 0.1 0.2 0.3 0.4 0.5 Miles
The plotted map scale is 1:9,000

N W E S

United States Census 2020

2020 CENSUS - SCHOOL DISTRICT REFERENCE MAP: Whitfield County, GA

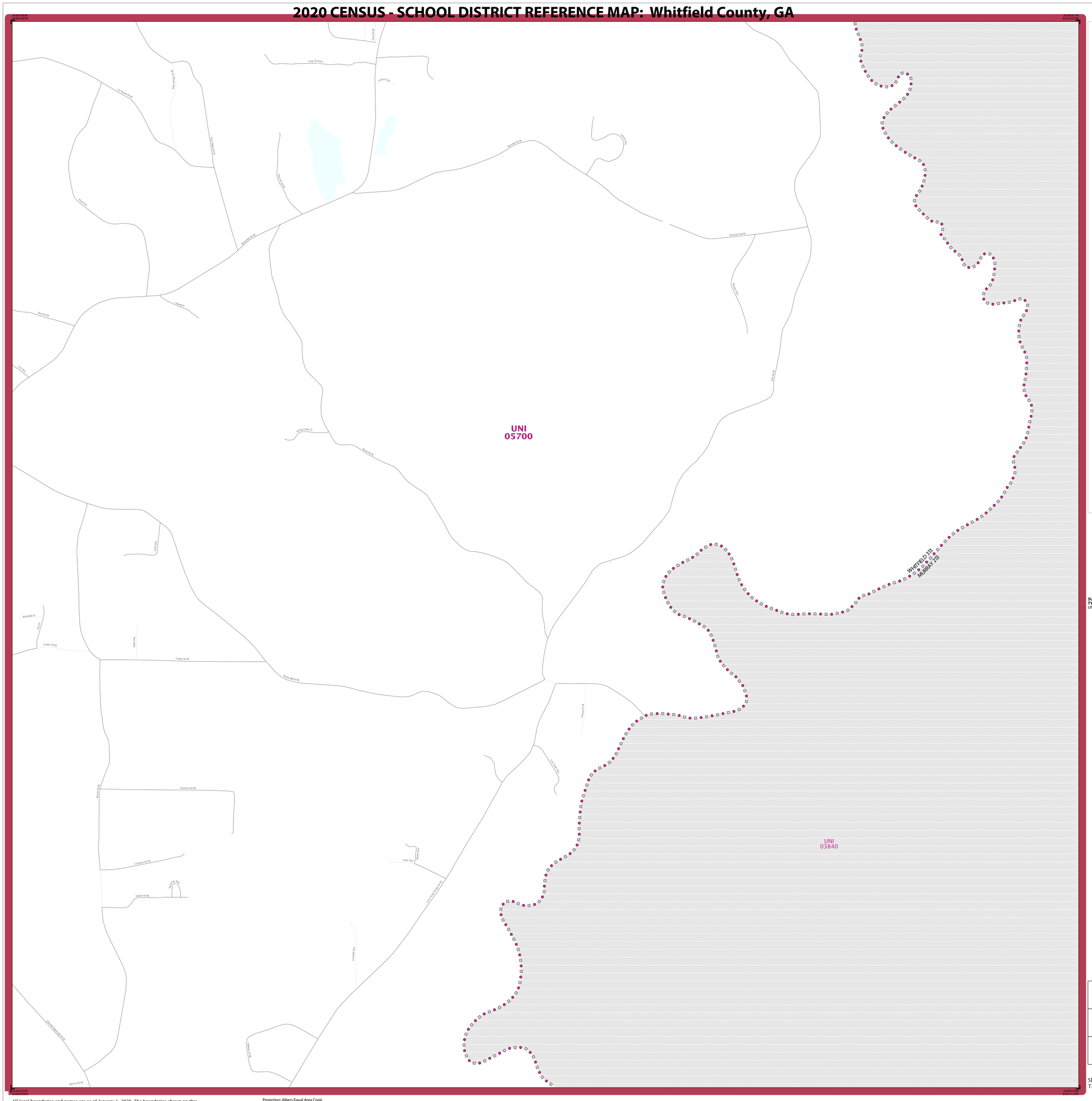

LEGEND

SYMBOL DESCRIPTION	SYMBOL	LABEL STYLE
International		CANADA
Federal American Indian Reservation		L'ANSE RES 1880
Off-Reservation Trust Land		T1880
State American Indian Reservation		Tama Res 9400
Alaska Native Regional Corporation		*NANA ANRC 52120*
State (or statistically equivalent entity)		NEW YORK 36
County (or statistically equivalent entity)		ERIE 029
Minor Civil Division (MCD) [1,2]		Bristol town 07485
Consolidated City		MILFORD 47500
Incorporated Place [2,3]		Davis 18100
Census Designated Place (CDP) [3]		*Incline Village 35100*
Unified School District [4]		UNI 03370
Secondary School District [4]		SEC 99965
Elementary School District [4]		ELM 02220

DESCRIPTION	SYMBOL
Interstate	5
U.S. Highway	2
State Highway or State Road	4
Other Road	Marsh Ln
4WD Trail, Stairway, Alley, Walkway, or Ferry	
Railroad	Southern RR
Pipeline or Power Line	
Ridge or Fence	
Nonvisible Boundary or Feature Not Elsewhere Classified	

DESCRIPTION	SYMBOL
Water Body	*Pleasant Lake*
Military	Fort Belvoir
National or State Park, Forest, or Recreation Area	Yosemite NP
Inset Area	A1
Outside Subject Area	

Where international, state, county, and/or MCD boundaries coincide, the map shows the boundary symbol for only the highest-ranking of these boundaries.

Geographic area names are followed by either their FIPS or census code.

1 MCD boundaries are shown in the following states in which some or all MCDs function as general-purpose governmental units: Connecticut, Illinois, Indiana, Kansas, Maine, Massachusetts, Michigan, Minnesota, Missouri, Nebraska, New Hampshire, New Jersey, New York, North Dakota, Ohio, Pennsylvania, Rhode Island, South Dakota, Vermont, and Wisconsin. (Note that Illinois and Nebraska have some counties covered by nongovernmental precincts and Missouri has most counties covered by nongovernmental townships.)

2 A '*' following an MCD name denotes a false MCD. A '*' following a place name indicates that a false MCD exists with the same name and FIPS code as the place; the false MCD label is not shown.

3 Place label color corresponds to the place fill color.

4 A '+' following a label indicates that the school district is in more than one county.

Due to space limitations, some areas and features such as water bodies, parks, and roads may not be labeled.

SUBJECT AREA SCHOOL DISTRICTS ON MAP SHEET

TYPE	CODE	NAME
UNI	05700	Whitfield County School District

Key to Adjacent Sheets

6	7	
10	11	
15	16	

Sheet Location within Entity

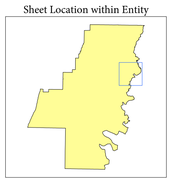

Sheet 11 of 28 PARENT sheets
Total Sheets: 29 (Index 1; Parent 28; Inset 0)

NAME: Whitfield County (313)
ENTITY TYPE: County or statistically equivalent entity
ST: Georgia (13)

2020 CENSUS SD REF MAP (PARENT)
Sheet ID: 251513313011

All legal boundaries and names are as of January 1, 2020. The boundaries shown on this map are for Census Bureau statistical data collection and tabulation purposes only; their depiction and designation for statistical purposes does not constitute a determination of jurisdictional authority or rights of ownership or entitlement.

Geographic Vintage: 2020 Census (reference date: January 1, 2020)
Data Source: U.S. Census Bureau's MAF/TIGER database (TAB20)
Map Created by Geography Division: December 26, 2020

U.S. DEPARTMENT OF COMMERCE U.S. Census Bureau

Projection: Albers Equal Area Conic
Datum: NAD 83
Spheroid: GRS 80
1st Standard Parallel: 31 07 46
2nd Standard Parallel: 34 13 35
Central Meridian: -83 10 26
Latitude of Projection's Origin: 30 21 19
False Easting: 0
False Northing: 0

0 0.2 0.4 0.6 0.8 1 Kilometers
0 0.1 0.2 0.3 0.4 0.5 Miles
The plotted map scale is 1:9,000

N W E S

United States Census 2020

2020 CENSUS - SCHOOL DISTRICT REFERENCE MAP: Whitfield County, GA

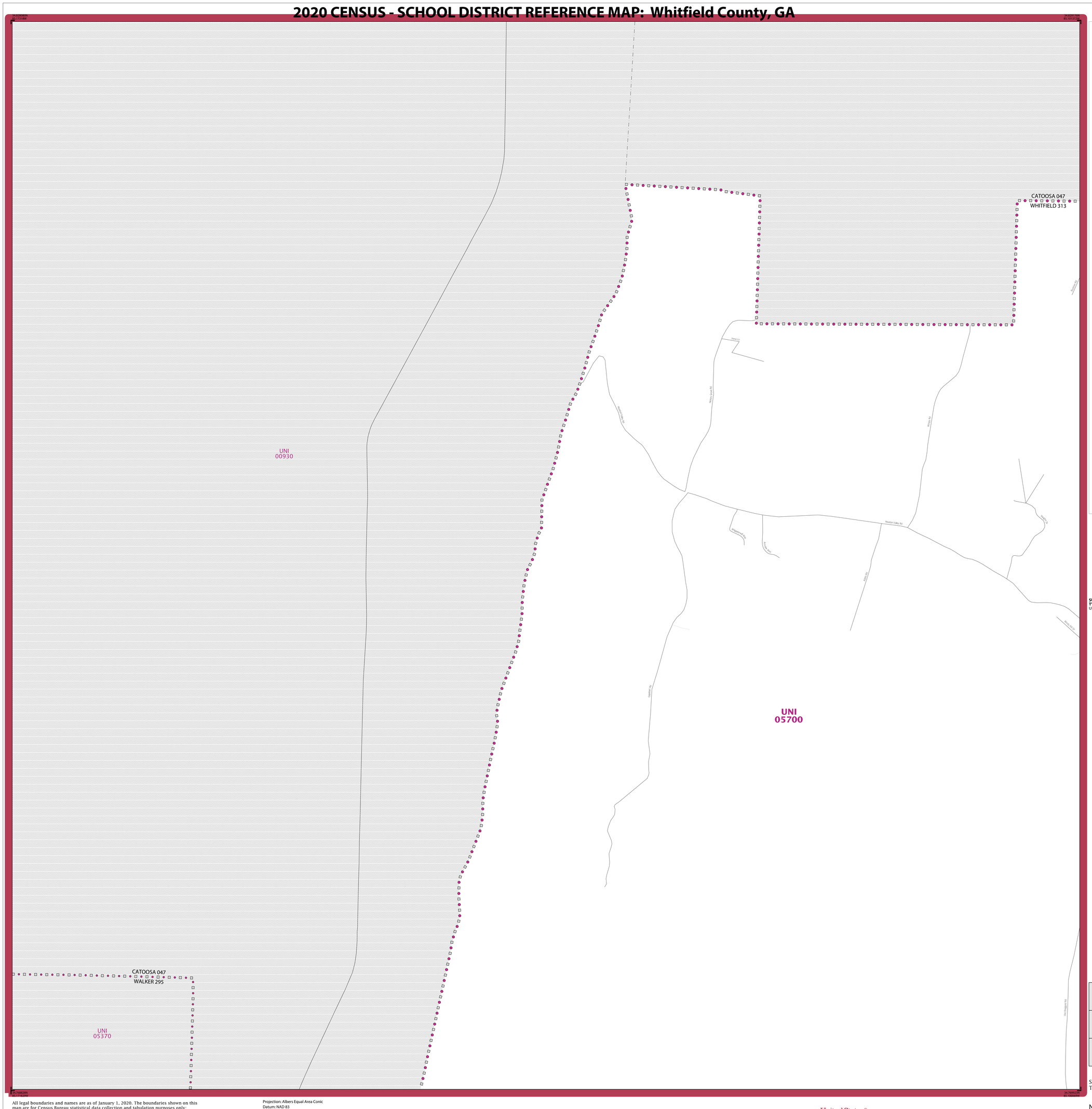

LEGEND

SYMBOL DESCRIPTION	SYMBOL	LABEL STYLE
International		CANADA
Federal American Indian Reservation		L'ANSE RES 1880
Off-Reservation Trust Land		T1880
State American Indian Reservation		Tama Res 9400
Alaska Native Regional Corporation		*NANA ANRC 52120*
State (or statistically equivalent entity)		NEW YORK 36
County (or statistically equivalent entity)		ERIE 029
Minor Civil Division (MCD) [1,2]		Bristol town 07485
Consolidated City		MILFORD 47500
Incorporated Place [2,3]		Davis 18100
Census Designated Place (CDP) [3]		*Incline Village 35100*
Unified School District [4]		UNI 03370
Secondary School District [4]		SEC 99965
Elementary School District [4]		ELM 02220

DESCRIPTION	SYMBOL	DESCRIPTION	SYMBOL
Interstate	5	Water Body	*Pleasant Lake*
U.S. Highway	2	Military	Port Belvoir
State Highway or State Road	4	National or State Park, Forest, or Recreation Area	Yosemite NP
Other Road	Marsh Ln	Inset Area	A1
4WD Trail, Stairway, Alley, Walkway, or Ferry		Outside Subject Area	
Railroad	Southern RR		
Pipeline or Power Line			
Ridge or Fence			
Nonvisible Boundary or Feature Not Elsewhere Classified			

Where international, state, county, and/or MCD boundaries coincide, the map shows the boundary symbol for only the highest-ranking of these boundaries.

Geographic area names are followed by either their FIPS or census code.

1 MCD boundaries are shown in the following states in which some or all MCDs function as general-purpose governmental units: Connecticut, Illinois, Indiana, Kansas, Maine, Massachusetts, Michigan, Minnesota, Missouri, Nebraska, New Hampshire, New Jersey, New York, North Dakota, Ohio, Pennsylvania, Rhode Island, South Dakota, Vermont, and Wisconsin. (Note that Illinois and Nebraska have some counties covered by nongovernmental precincts and Missouri has most counties covered by nongovernmental townships.)

2 A '*' following an MCD name denotes a false MCD. A '*' following a place name indicates that a false MCD exists with the same name and FIPS code as the place; the false MCD label is not shown.

3 Place label color corresponds to the place fill color.

4 A '+' following a label indicates that the school district is in more than one county.

Due to space limitations, some areas and features such as water bodies, parks, and roads may not be labeled.

SUBJECT AREA SCHOOL DISTRICTS ON MAP SHEET

TYPE	CODE	NAME
UNI	05700	Whitfield County School District

Key to Adjacent Sheets

		8
	12	13
	17	18

Sheet Location within Entity

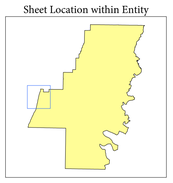

Sheet 12 of 28 PARENT sheets
Total Sheets: 29 (Index 1; Parent 28; Inset 0)

NAME: Whitfield County (313)
ENTITY TYPE: County or statistically equivalent entity
ST: Georgia (13)

2020 CENSUS SD REF MAP (PARENT)
Sheet ID: 2515133313012

All legal boundaries and names are as of January 1, 2020. The boundaries shown on this map are for Census Bureau statistical data collection and tabulation purposes only; their depiction and designation for statistical purposes does not constitute a determination of jurisdictional authority or rights of ownership or entitlement.

Geographic Vintage: 2020 Census (reference date: January 1, 2020)
Data Source: U.S. Census Bureau's MAF/TIGER database (TAB20)
Map Created by Geography Division: December 26, 2020

U.S. DEPARTMENT OF COMMERCE U.S. Census Bureau

Projection: Albers Equal Area Conic
Datum: NAD 83
Spheroid: GRS 80
1st Standard Parallel: 31 07 46
2nd Standard Parallel: 34 13 35
Central Meridian: -83 10 26
Latitude of Projection's Origin: 30 21 19
False Easting: 0
False Northing: 0

0 0.2 0.4 0.6 0.8 1 Kilometers
0 0.1 0.2 0.3 0.4 0.5 Miles
The plotted map scale is 1:9,000

N W E S

United States Census 2020

2020 CENSUS - SCHOOL DISTRICT REFERENCE MAP: Whitfield County, GA

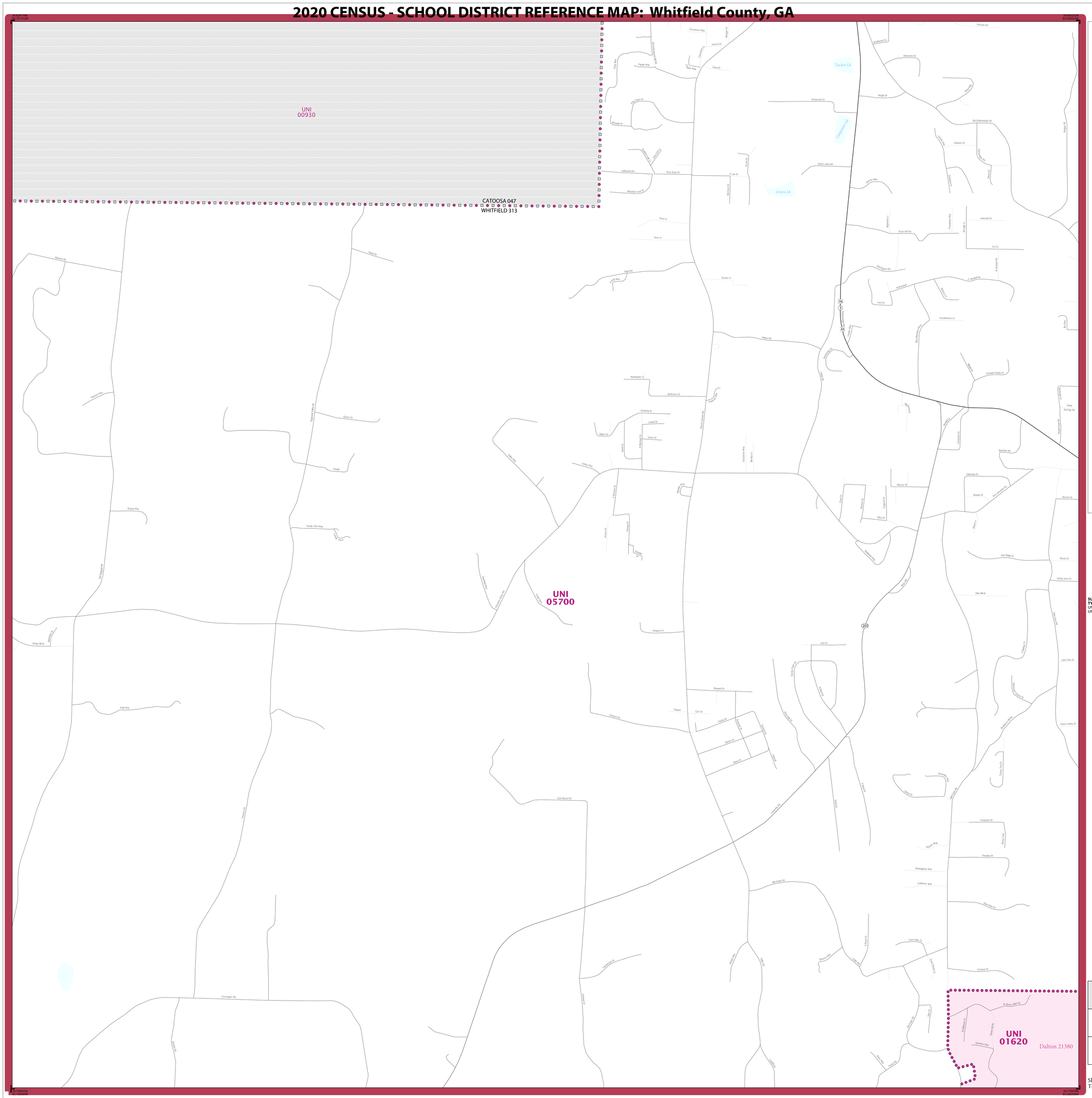

LEGEND

SYMBOL DESCRIPTION	SYMBOL	LABEL STYLE
International		CANADA
Federal American Indian Reservation		L'ANSE RES 1880
Off-Reservation Trust Land		T1880
State American Indian Reservation		Tama Res 9400
Alaska Native Regional Corporation		*NANA ANRC 52120*
State (or statistically equivalent entity)		NEW YORK 36
County (or statistically equivalent entity)		ERIE 029
Minor Civil Division (MCD) [1,2]		Bristol town 07485
Consolidated City		MILFORD 47500
Incorporated Place [2,3]		Davis 18100
Census Designated Place (CDP) [3]		*Incline Village 35100*
Unified School District [4]		UNI 03370
Secondary School District [4]		SEC 99965
Elementary School District [4]		ELM 02220

DESCRIPTION	SYMBOL
Interstate	5
U.S. Highway	2
State Highway or State Road	4
Other Road	Marsh Ln
4WD Trail, Stairway, Alley, Walkway, or Ferry	
Railroad	Southern RR
Pipeline or Power Line	
Ridge or Fence	
Nonvisible Boundary or Feature Not Elsewhere Classified	

DESCRIPTION	SYMBOL
Water Body	*Pleasant Lake*
Military	Fort Belvoir
National or State Park, Forest, or Recreation Area	Yosemite NP
Inset Area	A1
Outside Subject Area	

Where international, state, county, and/or MCD boundaries coincide, the map shows the boundary symbol for only the highest-ranking of these boundaries.

Geographic area names are followed by either their FIPS or census code.

1 MCD boundaries are shown in the following states in which some or all MCDs function as general-purpose governmental units: Connecticut, Illinois, Indiana, Kansas, Maine, Massachusetts, Michigan, Minnesota, Missouri, Nebraska, New Hampshire, New Jersey, New York, North Dakota, Ohio, Pennsylvania, Rhode Island, South Dakota, Vermont, and Wisconsin. (Note that Illinois and Nebraska have some counties covered by nongovernmental precincts and Missouri has most counties covered by nongovernmental townships.)

2 A '*' following an MCD name denotes a false MCD. A '*' following a place name indicates that a false MCD exists with the same name and FIPS code as the place; the false MCD label is not shown.

3 Place label color corresponds to the place fill color.

4 A '*' following a label indicates that the school district is in more than one county.

Due to space limitations, some areas and features such as water bodies, parks, and roads may not be labeled.

SUBJECT AREA SCHOOL DISTRICTS ON MAP SHEET

TYPE	CODE	NAME
UNI	01620	Dalton City School District
UNI	05700	Whitfield County School District

Key to Adjacent Sheets

	8	9
12	13	14
17	18	19

Sheet Location within Entity

Sheet 13 of 28 PARENT sheets
Total Sheets: 29 (Index 1; Parent 28; Inset 0)

NAME: Whitfield County (313)
ENTITY TYPE: County or statistically equivalent entity
ST: Georgia (13)

2020 CENSUS SD REF MAP (PARENT)
Sheet ID: 2515133313013

All legal boundaries and names are as of January 1, 2020. The boundaries shown on this map are for Census Bureau statistical data collection and tabulation purposes only; their depiction and designation for statistical purposes does not constitute a determination of jurisdictional authority or rights of ownership or entitlement.

Geographic Vintage: 2020 Census (reference date: January 1, 2020)
Data Source: U.S. Census Bureau's MAF/TIGER database (TAB20)
Map Created by Geography Division: December 26, 2020

U.S. DEPARTMENT OF COMMERCE U.S. Census Bureau

Projection: Albers Equal Area Conic
Datum: NAD 83
Spheroid: GRS 80
1st Standard Parallel: 31 07 46
2nd Standard Parallel: 34 13 35
Central Meridian: -83 10 26
Latitude of Projection's Origin: 30 21 19
False Easting: 0
False Northing: 0

0 0.2 0.4 0.6 0.8 1 Kilometers
0 0.1 0.2 0.3 0.4 0.5 Miles
The plotted map scale is 1:9,000

N W E S

United States Census 2020

2020 CENSUS - SCHOOL DISTRICT REFERENCE MAP: Whitfield County, GA

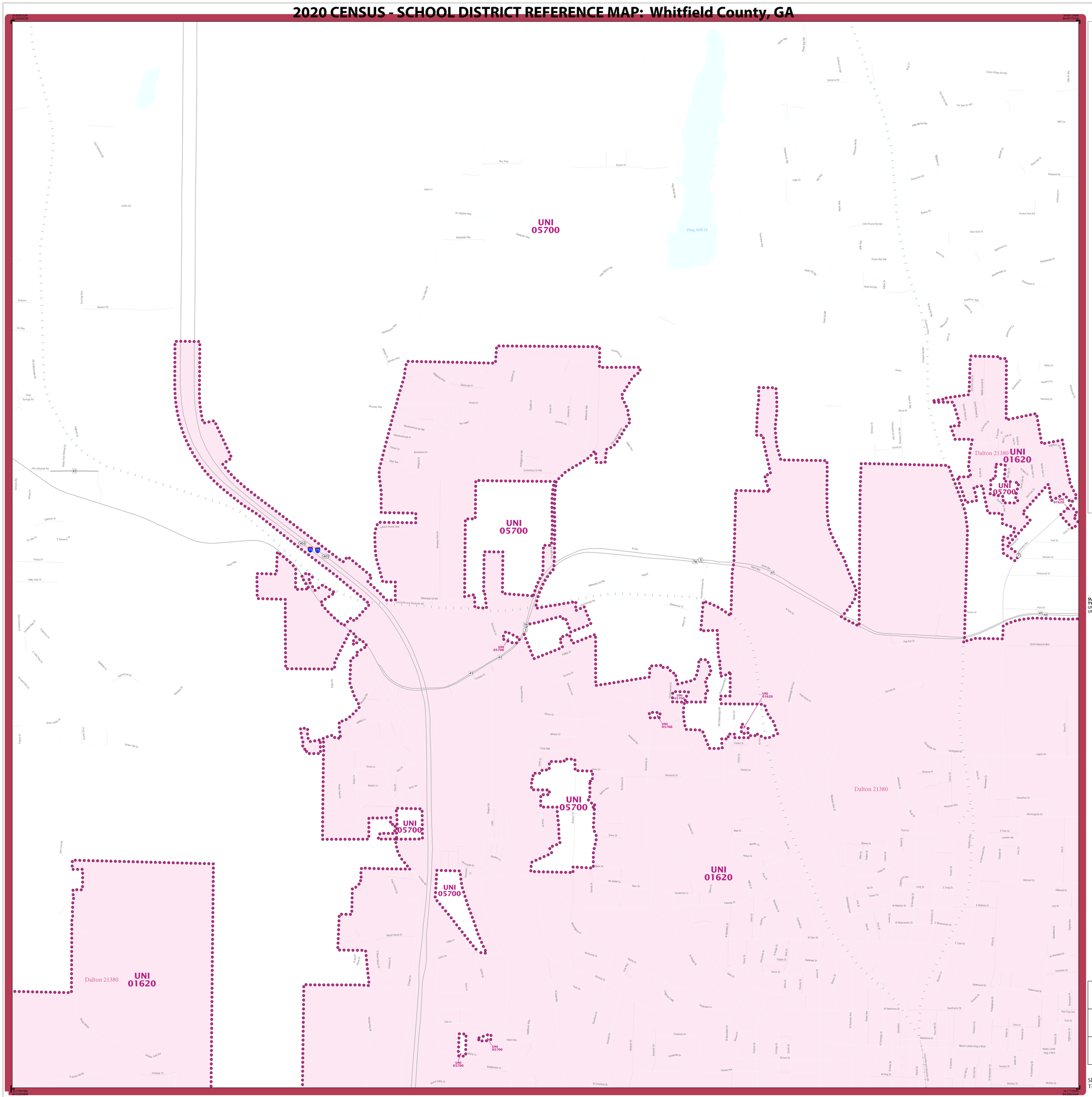

LEGEND

SYMBOL DESCRIPTION	SYMBOL	LABEL STYLE
International		CANADA
Federal American Indian Reservation		L'ANSE RES 1880
Off-Reservation Trust Land		T1880
State American Indian Reservation		Tama Res 9400
Alaska Native Regional Corporation		*NANA ANRC 52120*
State (or statistically equivalent entity)		NEW YORK 36
County (or statistically equivalent entity)		ERIE 029
Minor Civil Division (MCD) [1,2]		Bristol town 07485
Consolidated City		MILFORD 47500
Incorporated Place [2,3]		Davis 18100
Census Designated Place (CDP) [3]		*Incline Village 35100*
Unified School District [4]		UNI 03370
Secondary School District [4]		SEC 99965
Elementary School District [4]		ELM 02220

DESCRIPTION	SYMBOL	DESCRIPTION	SYMBOL
Interstate	5	Water Body	*Pleasant Lake*
U.S. Highway	2	Military	Fort Belvoir
State Highway or State Road	4	National or State Park, Forest, or Recreation Area	Yosemite NP
Other Road	Marsh Ln	Inset Area	A1
4WD Trail, Stairway, Alley, Walkway, or Ferry		Outside Subject Area	
Railroad	Southern RR		
Pipeline or Power Line			
Ridge or Fence			
Nonvisible Boundary or Feature Not Elsewhere Classified			

Where international, state, county, and/or MCD boundaries coincide, the map shows the boundary symbol for only the highest-ranking of these boundaries.

Geographic area names are followed by either their FIPS or census code.

1 MCD boundaries are shown in the following states in which some or all MCDs function as general-purpose governmental units: Connecticut, Illinois, Indiana, Kansas, Maine, Massachusetts, Michigan, Minnesota, Missouri, Nebraska, New Hampshire, New Jersey, New York, North Dakota, Ohio, Pennsylvania, Rhode Island, South Dakota, Vermont, and Wisconsin. (Note that Illinois and Nebraska have some counties covered by nongovernmental precincts and Missouri has most counties covered by nongovernmental townships.)

2 A '*' following an MCD name denotes a false MCD. A '*' following a place name indicates that a false MCD exists with the same name and FIPS code as the place; the false MCD label is not shown.

3 Place label color corresponds to the place fill color.

4 A '*' following a label indicates that the school district is in more than one county.

Due to space limitations, some areas and features such as water bodies, parks, and roads may not be labeled.

SUBJECT AREA SCHOOL DISTRICTS ON MAP SHEET

TYPE	CODE	NAME
UNI	01620	Dalton City School District
UNI	05700	Whitfield County School District

Key to Adjacent Sheets

8	9	10
13	14	15
18	19	20

Sheet Location within Entity

Sheet 14 of 28 PARENT sheets
Total Sheets: 29 (Index 1; Parent 28; Inset 0)

NAME: Whitfield County (313)
ENTITY TYPE: County or statistically equivalent entity
ST: Georgia (13)

2020 CENSUS SD REF MAP (PARENT)
Sheet ID: 2515133130 14

All legal boundaries and names are as of January 1, 2020. The boundaries shown on this map are for Census Bureau statistical data collection and tabulation purposes only; their depiction and designation for statistical purposes does not constitute a determination of jurisdictional authority or rights of ownership or entitlement.

Geographic Vintage: 2020 Census (reference date: January 1, 2020)
Data Source: U.S. Census Bureau's MAF/TIGER database (TAB20)
Map Created by Geography Division: December 26, 2020

U.S. DEPARTMENT OF COMMERCE U.S. Census Bureau

Projection: Albers Equal Area Conic
Datum: NAD 83
Spheroid: GRS 80
1st Standard Parallel: 31 07 46
2nd Standard Parallel: 34 13 35
Central Meridian: -83 10 26
Latitude of Projection's Origin: 30 21 19
False Easting: 0
False Northing: 0

0 0.2 0.4 0.6 0.8 1 Kilometers
0 0.1 0.2 0.3 0.4 0.5 Miles
The plotted map scale is 1:9,000

N W E S

United States Census 2020

2020 CENSUS - SCHOOL DISTRICT REFERENCE MAP: Whitfield County, GA

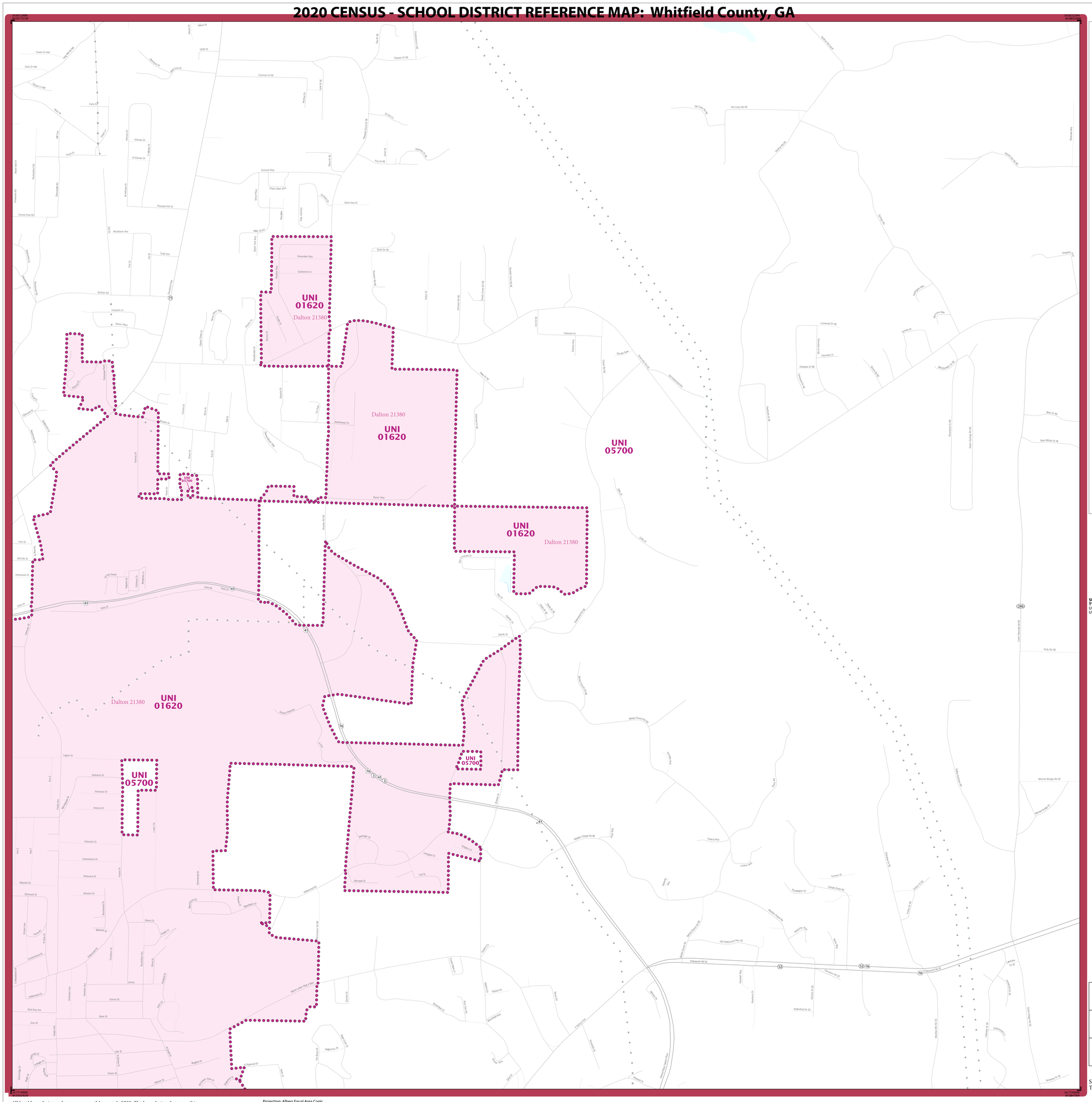

LEGEND

SYMBOL DESCRIPTION	SYMBOL	LABEL STYLE
International		CANADA
Federal American Indian Reservation		L'ANSE RES 1880
Off-Reservation Trust Land		T1880
State American Indian Reservation		Tama Res 9400
Alaska Native Regional Corporation		*NANA ANRC 52120*
State (or statistically equivalent entity)		NEW YORK 36
County (or statistically equivalent entity)		ERIE 029
Minor Civil Division (MCD) [1,2]		Bristol town 07485
Consolidated City		MILFORD 47500
Incorporated Place [2,3]		Davis 18100
Census Designated Place (CDP) [3]		*Incline Village 35100*
Unified School District [4]		UNI 03370
Secondary School District [4]		SEC 99965
Elementary School District [4]		ELM 02220

DESCRIPTION	SYMBOL	DESCRIPTION	SYMBOL
Interstate	5	Water Body	*Pleasant Lake*
U.S. Highway	2	Military	Port Belvoir
State Highway or State Road	4	National or State Park, Forest, or Recreation Area	Yosemite NP
Other Road	Marsh Ln	Inset Area	A1
4WD Trail, Stairway, Alley, Walkway, or Ferry		Outside Subject Area	
Railroad	Southern RR		
Pipeline or Power Line			
Ridge or Fence			
Nonvisible Boundary or Feature Not Elsewhere Classified			

Where international, state, county, and/or MCD boundaries coincide, the map shows the boundary symbol for only the highest-ranking of these boundaries.

Geographic area names are followed by either their FIPS or census code.

1 MCD boundaries are shown in the following states in which some or all MCDs function as general-purpose governmental units: Connecticut, Illinois, Indiana, Kansas, Maine, Massachusetts, Michigan, Minnesota, Missouri, Nebraska, New Hampshire, New Jersey, New York, North Dakota, Ohio, Pennsylvania, Rhode Island, South Dakota, Vermont, and Wisconsin. (Note that Illinois and Nebraska have some counties covered by nongovernmental precincts and Missouri has most counties covered by nongovernmental townships.)

2 A '*' following an MCD name denotes a false MCD. A '*' following a place name indicates that a false MCD exists with the same name and FIPS code as the place; the false MCD label is not shown.

3 Place label color corresponds to the place fill color.

4 A '*' following a label indicates that the school district is in more than one county.

Due to space limitations, some areas and features such as water bodies, parks, and roads may not be labeled.

SUBJECT AREA SCHOOL DISTRICTS ON MAP SHEET

TYPE	CODE	NAME
UNI	01620	Dalton City School District
UNI	05700	Whitfield County School District

Key to Adjacent Sheets

9	10	11
14	15	16
19	20	21

Sheet Location within Entity

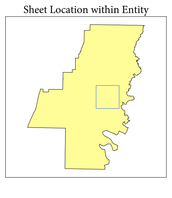

Sheet 15 of 28 PARENT sheets
Total Sheets: 29 (Index 1; Parent 28; Inset 0)

NAME: Whitfield County (313)
ENTITY TYPE: County or statistically equivalent entity
ST: Georgia (13)

2020 CENSUS SD REF MAP (PARENT)
Sheet ID: 2515133313015

All legal boundaries and names are as of January 1, 2020. The boundaries shown on this map are for Census Bureau statistical data collection and tabulation purposes only; their depiction and designation for statistical purposes does not constitute a determination of jurisdictional authority or rights of ownership or entitlement.

Geographic Vintage: 2020 Census (reference date: January 1, 2020)
Data Source: U.S. Census Bureau's MAF/TIGER database (TAB20)
Map Created by: Geography Division: December 26, 2020

U.S. DEPARTMENT OF COMMERCE U.S. Census Bureau

Projection: Albers Equal Area Conic
Datum: NAD 83
Spheroid: GRS 80
1st Standard Parallel: 31 07 46
2nd Standard Parallel: 34 13 35
Central Meridian: -83 10 26
Latitude of Projection's Origin: 30 21 19
False Easting: 0
False Northing: 0

0 0.2 0.4 0.6 0.8 1 Kilometers
0 0.1 0.2 0.3 0.4 0.5 Miles
The plotted map scale is 1:9,000

N W E S

United States® Census 2020

2020 CENSUS - SCHOOL DISTRICT REFERENCE MAP: Whitfield County, GA

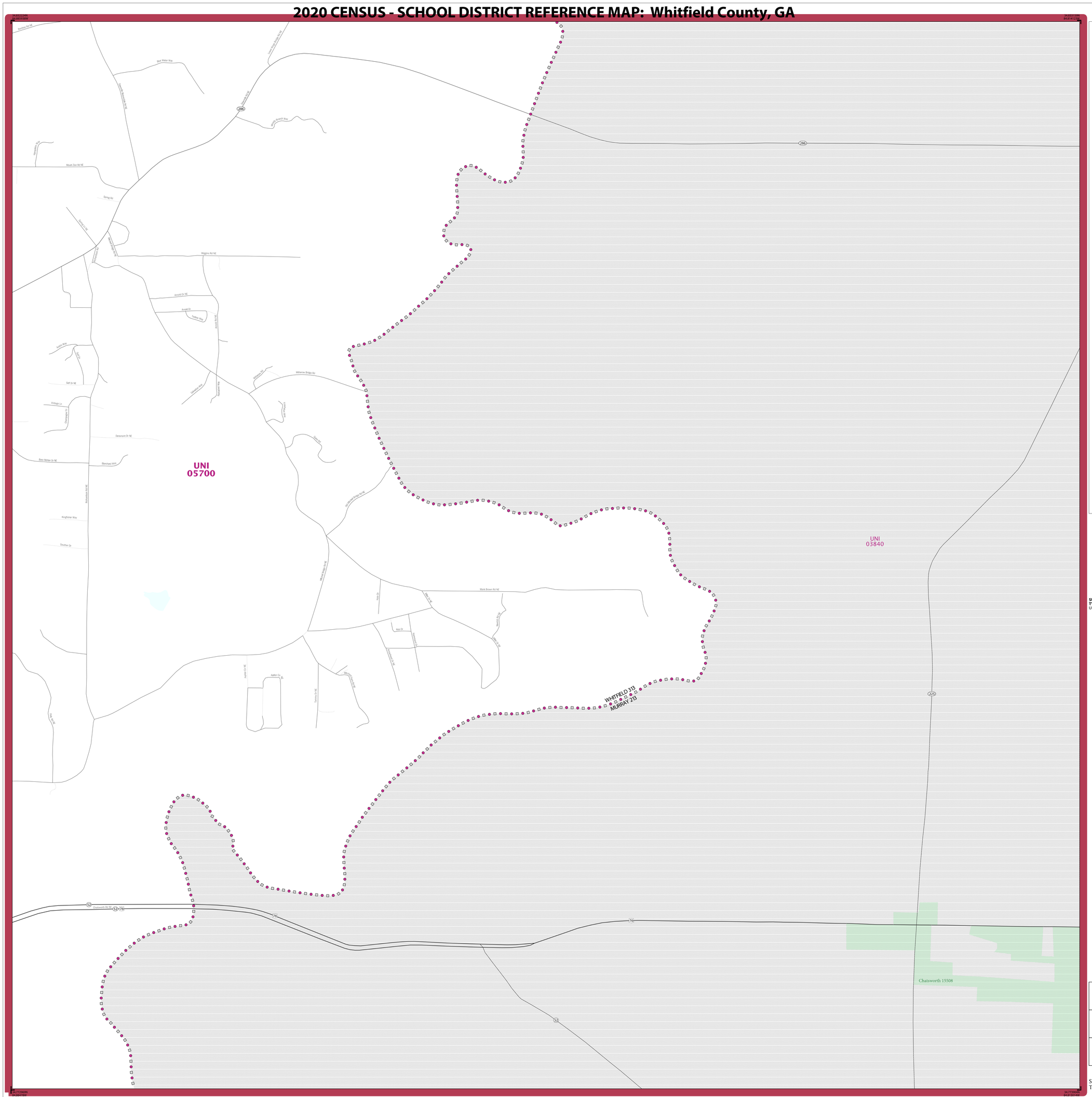

LEGEND

SYMBOL DESCRIPTION	SYMBOL	LABEL STYLE
International		CANADA
Federal American Indian Reservation		L'ANSE RES 1880
Off-Reservation Trust Land		T1880
State American Indian Reservation		Tama Res 9400
Alaska Native Regional Corporation		*NANA ANRC 52120*
State (or statistically equivalent entity)		NEW YORK 36
County (or statistically equivalent entity)		ERIE 029
Minor Civil Division (MCD) [1,2]		Bristol town 07485
Consolidated City		MILFORD 47500
Incorporated Place [2,3]		Davis 18100
Census Designated Place (CDP) [3]		*Incline Village 35100*
Unified School District [4]		UNI 03370
Secondary School District [4]		SEC 99965
Elementary School District [4]		ELM 02220

DESCRIPTION	SYMBOL
Interstate	5
U.S. Highway	2
State Highway or State Road	4
Other Road	Marsh Ln
4WD Trail, Stairway, Alley, Walkway, or Ferry	
Railroad	Southern RR
Pipeline or Power Line	
Ridge or Fence	
Nonvisible Boundary or Feature Not Elsewhere Classified	

DESCRIPTION	SYMBOL
Water Body	*Pleasant Lake*
Military	Fort Belvoir
National or State Park, Forest, or Recreation Area	Yosemite NP
Inset Area	A1
Outside Subject Area	

Where international, state, county, and/or MCD boundaries coincide, the map shows the boundary symbol for only the highest-ranking of these boundaries.

Geographic area names are followed by either their FIPS or census code.

1 MCD boundaries are shown in the following states in which some or all MCDs function as general-purpose governmental units: Connecticut, Illinois, Indiana, Kansas, Maine, Massachusetts, Michigan, Minnesota, Missouri, Nebraska, New Hampshire, New Jersey, New York, North Dakota, Ohio, Pennsylvania, Rhode Island, South Dakota, Vermont, and Wisconsin. (Note that Illinois and Nebraska have some counties covered by nongovernmental precincts and Missouri has most counties covered by nongovernmental townships.)

2 A '*' following an MCD name denotes a false MCD. A '*' following a place name indicates that a false MCD exists with the same name and FIPS code as the place; the false MCD label is not shown.

3 Place label color corresponds to the place fill color.

4 A '+' following a label indicates that the school district is in more than one county.

Due to space limitations, some areas and features such as water bodies, parks, and roads may not be labeled.

SUBJECT AREA SCHOOL DISTRICTS ON MAP SHEET

TYPE	CODE	NAME
UNI	05700	Whitfield County School District

Key to Adjacent Sheets

10	11	
15	16	
20	21	

Sheet Location within Entity

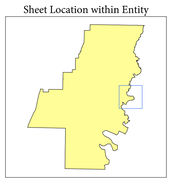

Sheet 16 of 28 PARENT sheets
Total Sheets: 29 (Index 1; Parent 28; Inset 0)

NAME: Whitfield County (313)
ENTITY TYPE: County or statistically equivalent entity
ST: Georgia (13)

2020 CENSUS SD REF MAP (PARENT)
Sheet ID: 2515133313016

All legal boundaries and names are as of January 1, 2020. The boundaries shown on this map are for Census Bureau statistical data collection and tabulation purposes only; their depiction and designation for statistical purposes does not constitute a determination of jurisdictional authority or rights of ownership or entitlement.

Geographic Vintage: 2020 Census (reference date: January 1, 2020)
Data Source: U.S. Census Bureau's MAF/TIGER database (TAB20)
Map Created by Geography Division: December 26, 2020

U.S. DEPARTMENT OF COMMERCE U.S. Census Bureau

Projection: Albers Equal Area Conic
Datum: NAD 83
Spheroid: GRS 80
1st Standard Parallel: 31 07 46
2nd Standard Parallel: 34 13 35
Central Meridian: -83 10 26
Latitude of Projection's Origin: 30 21 19
False Easting: 0
False Northing: 0

0 0.2 0.4 0.6 0.8 1 Kilometers
0 0.1 0.2 0.3 0.4 0.5 Miles
The plotted map scale is 1:9,000

N W E S

United States Census 2020

2020 CENSUS - SCHOOL DISTRICT REFERENCE MAP: Whitfield County, GA

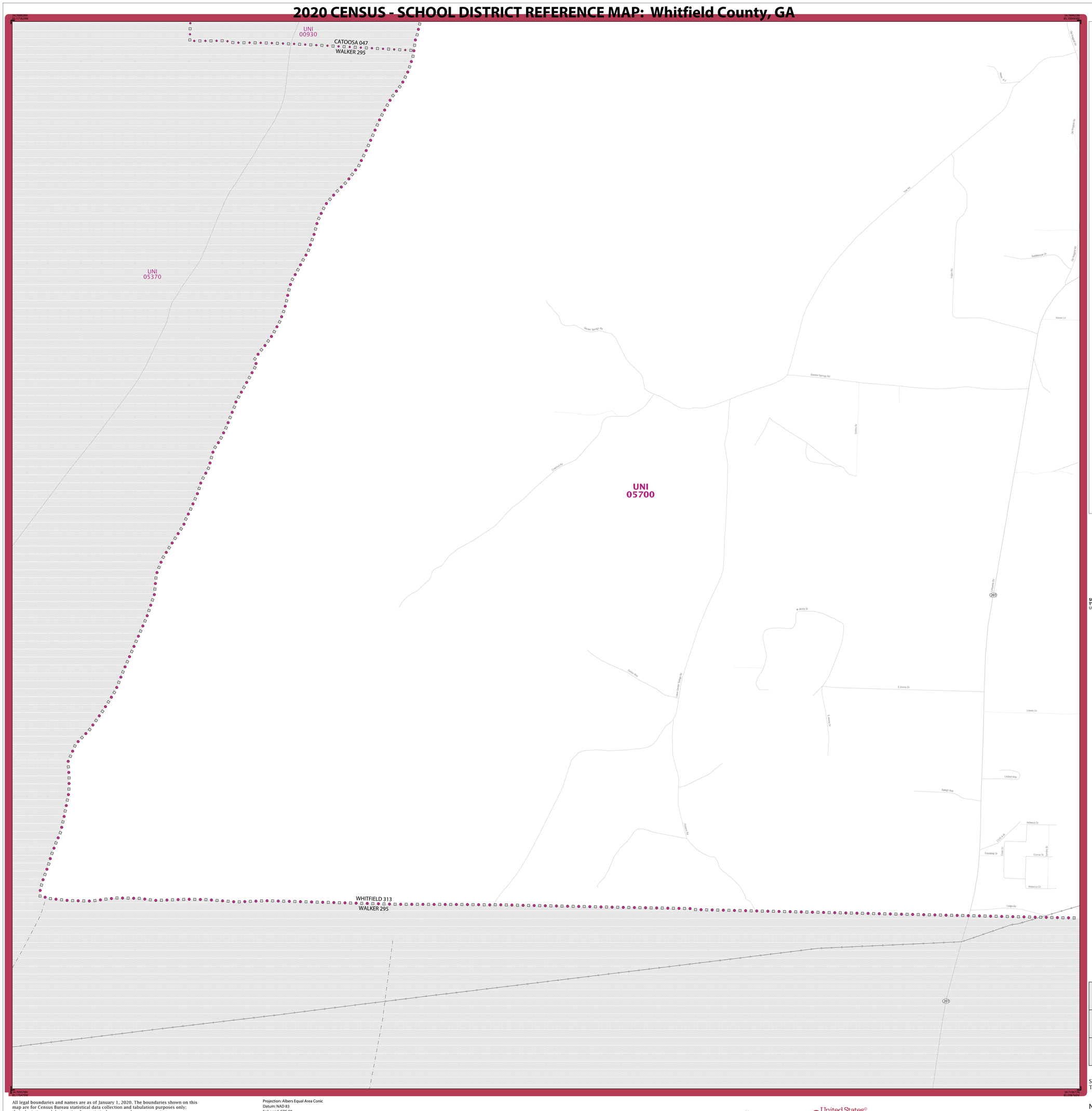

LEGEND

SYMBOL DESCRIPTION	SYMBOL	LABEL STYLE
International		CANADA
Federal American Indian Reservation		L'ANSE RES 1880
Off-Reservation Trust Land		T1880
State American Indian Reservation		Tama Res 9400
Alaska Native Regional Corporation		*NANA ANRC 52120*
State (or statistically equivalent entity)		NEW YORK 36
County (or statistically equivalent entity)		ERIE 029
Minor Civil Division (MCD) [1,2]		Bristol town 07485
Consolidated City		MILFORD 47500
Incorporated Place [2,3]		Davis 18100
Census Designated Place (CDP) [3]		*Incline Village 35100*
Unified School District [4]		UNI 03370
Secondary School District [4]		SEC 99965
Elementary School District [4]		ELM 02220

DESCRIPTION	SYMBOL	DESCRIPTION	SYMBOL
Interstate	5	Water Body	*Pleasant Lake*
U.S. Highway	2	Military	Fort Belvoir
State Highway or State Road	4	National or State Park, Forest, or Recreation Area	Yosemite NP
Other Road	Marsh Ln	Inset Area	A1
4WD Trail, Stairway, Alley, Walkway, or Ferry		Outside Subject Area	
Railroad	Southern RR		
Pipeline or Power Line			
Ridge or Fence			
Nonvisible Boundary or Feature Not Elsewhere Classified			

Where international, state, county, and/or MCD boundaries coincide, the map shows the boundary symbol for only the highest-ranking of these boundaries.

Geographic area names are followed by either their FIPS or census code.

1 MCD boundaries are shown in the following states in which some or all MCDs function as general-purpose governmental units: Connecticut, Illinois, Indiana, Kansas, Maine, Massachusetts, Michigan, Minnesota, Missouri, Nebraska, New Hampshire, New Jersey, New York, North Dakota, Ohio, Pennsylvania, Rhode Island, South Dakota, Vermont, and Wisconsin. (Note that Illinois and Nebraska have some counties covered by nongovernmental precincts and Missouri has most counties covered by nongovernmental townships.)

2 A '*' following an MCD name denotes a false MCD. A '*' following a place name indicates that a false MCD exists with the same name and FIPS code as the place; the false MCD label is not shown.

3 Place label color corresponds to the place fill color.

4 A '*' following a label indicates that the school district is in more than one county.

Due to space limitations, some areas and features such as water bodies, parks, and roads may not be labeled.

SUBJECT AREA SCHOOL DISTRICTS ON MAP SHEET

TYPE	CODE	NAME
UNI	05700	Whitfield County School District

Key to Adjacent Sheets

	12	13
	17	18
		22

Sheet Location within Entity

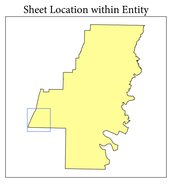

Sheet 17 of 28 PARENT sheets
Total Sheets: 29 (Index 1; Parent 28; Inset 0)

NAME: Whitfield County (313)
ENTITY TYPE: County or statistically equivalent entity
ST: Georgia (13)

2020 CENSUS SD REF MAP (PARENT)
Sheet ID: 2515113313017

All legal boundaries and names are as of January 1, 2020. The boundaries shown on this map are for Census Bureau statistical data collection and tabulation purposes only; their depiction and designation for statistical purposes does not constitute a determination of jurisdictional authority or rights of ownership or entitlement.

Geographic Vintage: 2020 Census (reference date: January 1, 2020)
Data Source: U.S. Census Bureau's MAF/TIGER database (TAB20)
Map Created by: Geography Division: December 26, 2020

U.S. DEPARTMENT OF COMMERCE U.S. Census Bureau

Projection: Albers Equal Area Conic
Datum: NAD 83
Spheroid: GRS 80
1st Standard Parallel: 31 07 46
2nd Standard Parallel: 34 13 35
Central Meridian: -83 10 26
Latitude of Projection's Origin: 30 21 19
False Easting: 0
False Northing: 0

0 0.2 0.4 0.6 0.8 1 Kilometers
0 0.1 0.2 0.3 0.4 0.5 Miles
The plotted map scale is 1:9,000

N W E S

United States Census 2020

2020 CENSUS - SCHOOL DISTRICT REFERENCE MAP: Whitfield County, GA

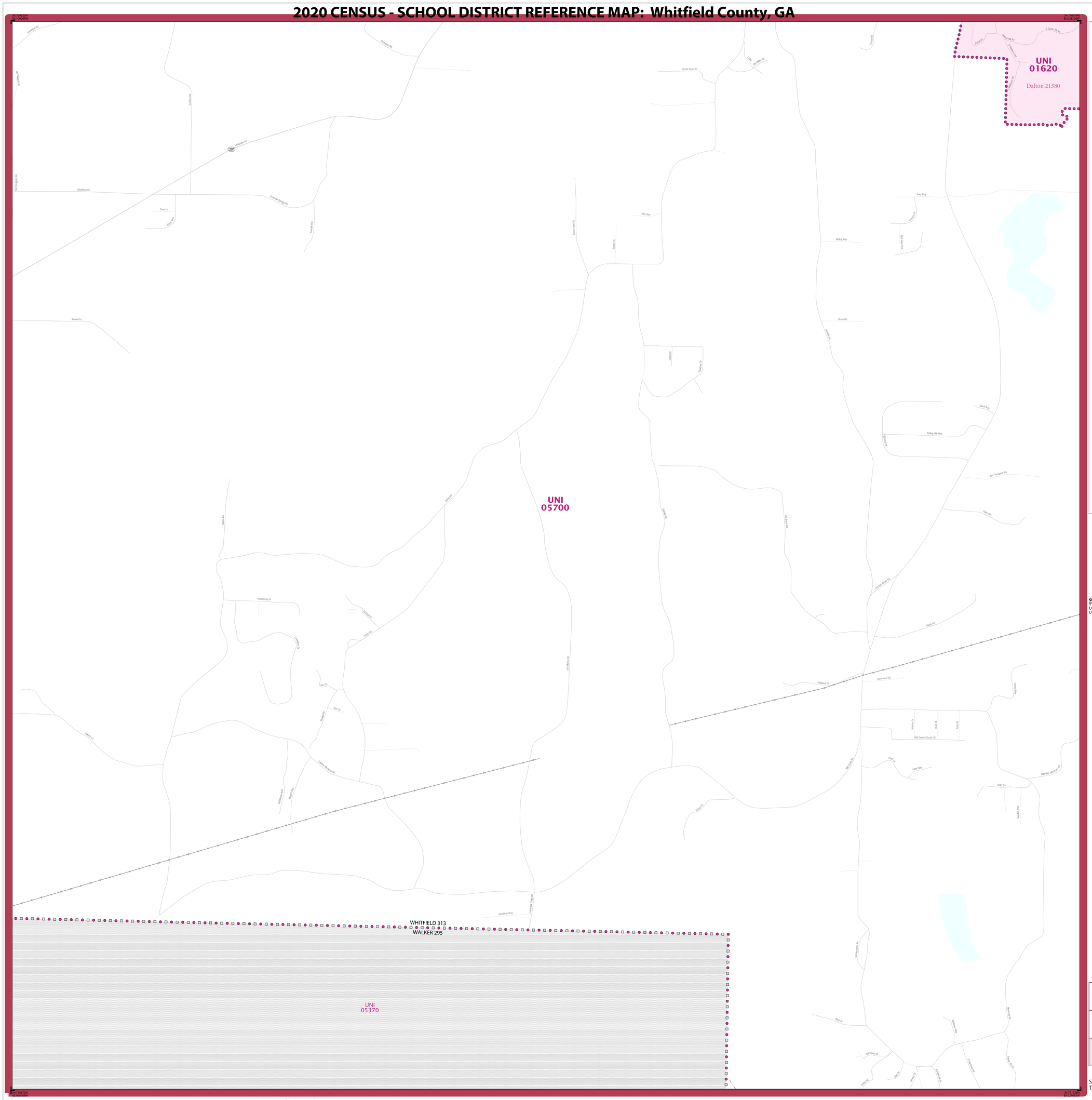

LEGEND

SYMBOL DESCRIPTION	SYMBOL	LABEL STYLE
International		CANADA
Federal American Indian Reservation		L'ANSE RES 1880
Off-Reservation Trust Land		T1880
State American Indian Reservation		Tama Res 9400
Alaska Native Regional Corporation		*NANA ANRC 52120*
State (or statistically equivalent entity)		NEW YORK 36
County (or statistically equivalent entity)		ERIE 029
Minor Civil Division (MCD) [1,2]		Bristol town 07485
Consolidated City		MILFORD 47500
Incorporated Place [2,3]		Davis 18100
Census Designated Place (CDP) [3]		*Incline Village 35100*
Unified School District [4]		UNI 03370
Secondary School District [4]		SEC 99965
Elementary School District [4]		ELM 02220

DESCRIPTION	SYMBOL	DESCRIPTION	SYMBOL
Interstate	5	Water Body	*Pleasant Lake*
U.S. Highway	2	Military	Fort Belvoir
State Highway or State Road	4	National or State Park, Forest, or Recreation Area	Yosemite NP
Other Road	Marsh Ln	Inset Area	A1
4WD Trail, Stairway, Alley, Walkway, or Ferry		Outside Subject Area	
Railroad	Southern RR		
Pipeline or Power Line			
Ridge or Fence			
Nonvisible Boundary or Feature Not Elsewhere Classified			

Where international, state, county, and/or MCD boundaries coincide, the map shows the boundary symbol for only the highest-ranking of these boundaries.

Geographic area names are followed by either their FIPS or census code.

1 MCD boundaries are shown in the following states in which some or all MCDs function as general-purpose governmental units: Connecticut, Illinois, Indiana, Kansas, Maine, Massachusetts, Michigan, Minnesota, Missouri, Nebraska, New Hampshire, New Jersey, New York, North Dakota, Ohio, Pennsylvania, Rhode Island, South Dakota, Vermont, and Wisconsin. (Note that Illinois and Nebraska have some counties covered by nongovernmental precincts and Missouri has most counties covered by nongovernmental townships.)

2 A '*' following an MCD name denotes a false MCD. A '*' following a place name indicates that a false MCD exists with the same name and FIPS code as the place; the false MCD label is not shown.

3 Place label color corresponds to the place fill color.

4 A '*' following a label indicates that the school district is in more than one county.

Due to space limitations, some areas and features such as water bodies, parks, and roads may not be labeled.

SUBJECT AREA SCHOOL DISTRICTS ON MAP SHEET

TYPE	CODE	NAME
UNI	01620	Dalton City School District
UNI	05700	Whitfield County School District

Key to Adjacent Sheets

12	13	14
17	18	19
	22	23

Sheet Location within Entity

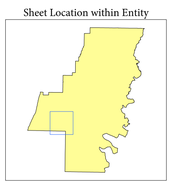

Sheet 18 of 28 PARENT sheets
Total Sheets: 29 (Index 1; Parent 28; Inset 0)

NAME: Whitfield County (313)
ENTITY TYPE: County or statistically equivalent entity
ST: Georgia (13)

2020 CENSUS SD REF MAP (PARENT)
Sheet ID: 2515133130 18

All legal boundaries and names are as of January 1, 2020. The boundaries shown on this map are for Census Bureau statistical data collection and tabulation purposes only; their depiction and designation for statistical purposes does not constitute a determination of jurisdictional authority or rights of ownership or entitlement.

Geographic Vintage: 2020 Census (reference date: January 1, 2020)
Data Source: U.S. Census Bureau's MAF/TIGER database (TAB20)
Map Created by Geography Division: December 26, 2020

U.S. DEPARTMENT OF COMMERCE U.S. Census Bureau

Projection: Albers Equal Area Conic
Datum: NAD 83
Spheroid: GRS 80
1st Standard Parallel: 31 07 46
2nd Standard Parallel: 34 13 35
Central Meridian: -83 10 26
Latitude of Projection's Origin: 30 21 19
False Easting: 0
False Northing: 0

0 0.2 0.4 0.6 0.8 1 Kilometers
0 0.1 0.2 0.3 0.4 0.5 Miles
The plotted map scale is 1:9,000

N W E S

United States Census 2020

2020 CENSUS - SCHOOL DISTRICT REFERENCE MAP: Whitfield County, GA

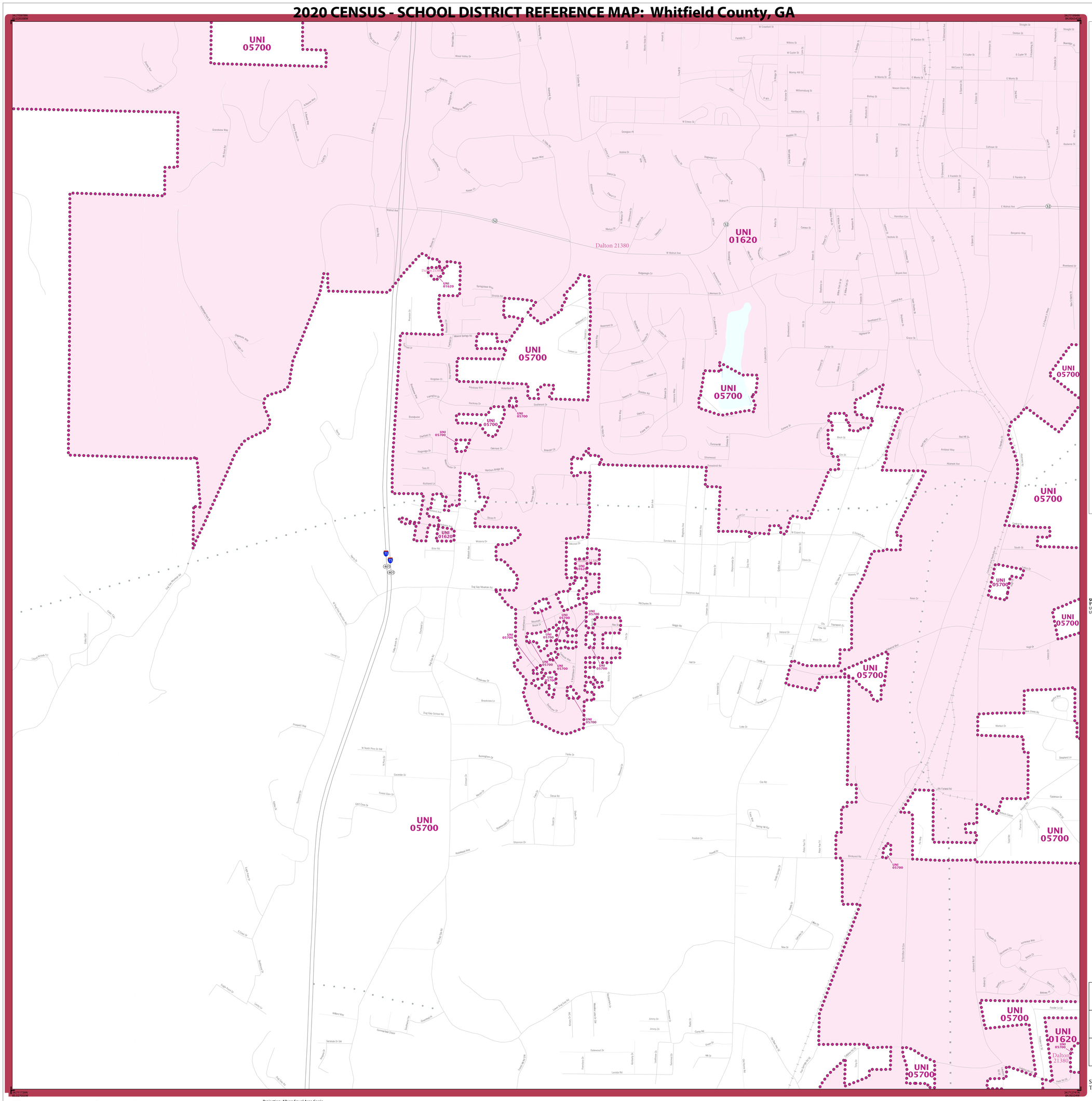

LEGEND

SYMBOL DESCRIPTION	SYMBOL	LABEL STYLE
International		CANADA
Federal American Indian Reservation		L'ANSE RES 1880
Off-Reservation Trust Land		T1880
State American Indian Reservation		Tama Res 9400
Alaska Native Regional Corporation		*NANA ANRC 52120*
State (or statistically equivalent entity)		NEW YORK 36
County (or statistically equivalent entity)		ERIE 029
Minor Civil Division (MCD) [1,2]		Bristol town 07485
Consolidated City		MILFORD 47500
Incorporated Place [2,3]		Davis 18100
Census Designated Place (CDP) [3]		*Incline Village 35100*
Unified School District [4]		UNI 03370
Secondary School District [4]		SEC 99965
Elementary School District [4]		ELM 02220

DESCRIPTION	SYMBOL	DESCRIPTION	SYMBOL
Interstate	5	Water Body	*Pleasant Lake*
U.S. Highway	2	Military	Port Belvoir
State Highway or State Road	4	National or State Park, Forest, or Recreation Area	Yosemite NP
Other Road	Marsh Ln	Inset Area	A1
4WD Trail, Stairway, Alley, Walkway, or Ferry		Outside Subject Area	
Railroad	Southern RR		
Pipeline or Power Line			
Ridge or Fence			
Nonvisible Boundary or Feature Not Elsewhere Classified			

Where international, state, county, and/or MCD boundaries coincide, the map shows the boundary symbol for only the highest-ranking of these boundaries.

Geographic area names are followed by either their FIPS or census code.

1 MCD boundaries are shown in the following states in which some or all MCDs function as general-purpose governmental units: Connecticut, Illinois, Indiana, Kansas, Maine, Massachusetts, Michigan, Minnesota, Missouri, Nebraska, New Hampshire, New Jersey, New York, North Dakota, Ohio, Pennsylvania, Rhode Island, South Dakota, Vermont, and Wisconsin. (Note that Illinois and Nebraska have some counties covered by nongovernmental precincts and Missouri has most counties covered by nongovernmental townships.)

2 A '*' following an MCD name denotes a false MCD. A '*' following a place name indicates that a false MCD exists with the same name and FIPS code as the place; the false MCD label is not shown.

3 Place label color corresponds to the place fill color.

4 A '*' following a label indicates that the school district is in more than one county.

Due to space limitations, some areas and features such as water bodies, parks, and roads may not be labeled.

SUBJECT AREA SCHOOL DISTRICTS ON MAP SHEET

TYPE	CODE	NAME
UNI	01620	Dalton City School District
UNI	05700	Whitfield County School District

Key to Adjacent Sheets

13	14	15
18	19	20
22	23	24

Sheet Location within Entity

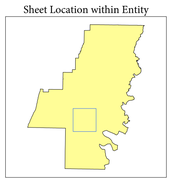

Sheet 19 of 28 PARENT sheets
Total Sheets: 29 (Index 1; Parent 28; Inset 0)

NAME: Whitfield County (313)
ENTITY TYPE: County or statistically equivalent entity
ST: Georgia (13)

2020 CENSUS SD REF MAP (PARENT)
Sheet ID: 2515133130 19

All legal boundaries and names are as of January 1, 2020. The boundaries shown on this map are for Census Bureau statistical data collection and tabulation purposes only; their depiction and designation for statistical purposes does not constitute a determination of jurisdictional authority or rights of ownership or entitlement.

Geographic Vintage: 2020 Census (reference date: January 1, 2020)
Data Source: U.S. Census Bureau's MAF/TIGER database (TAB20)
Map Created by Geography Division: December 26, 2020

U.S. DEPARTMENT OF COMMERCE U.S. Census Bureau

Projection: Albers Equal Area Conic
Datum: NAD 83
Spheroid: GRS 80
1st Standard Parallel: 31 07 46
2nd Standard Parallel: 34 13 35
Central Meridian: -83 10 26
Latitude of Projection's Origin: 30 21 19
False Easting: 0
False Northing: 0

0 0.2 0.4 0.6 0.8 1 Kilometers
0 0.1 0.2 0.3 0.4 0.5 Miles
The plotted map scale is 1:9,000

N W E S

United States Census 2020

2020 CENSUS - SCHOOL DISTRICT REFERENCE MAP: Whitfield County, GA

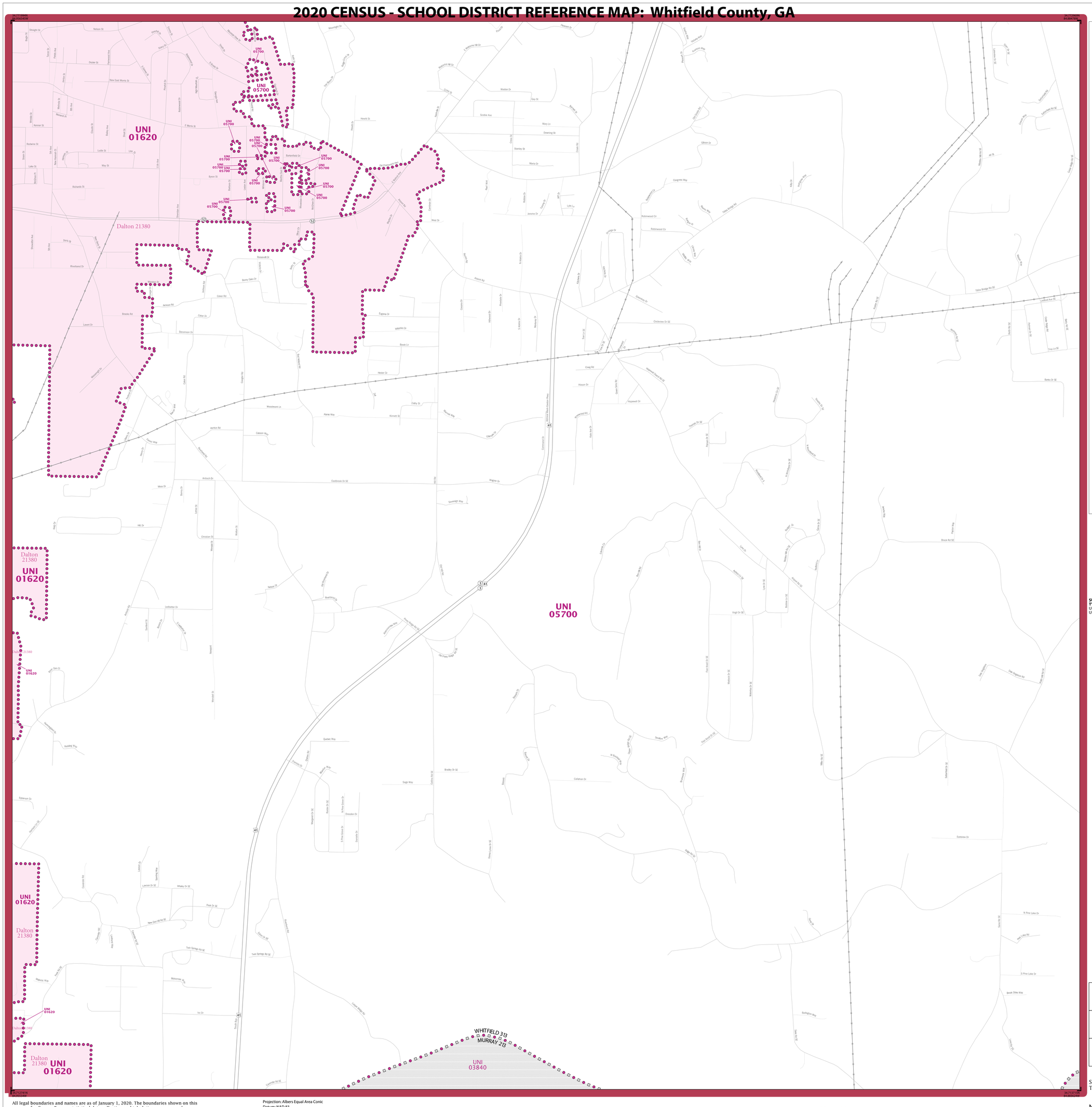

LEGEND

SYMBOL DESCRIPTION	SYMBOL	LABEL STYLE
International		CANADA
Federal American Indian Reservation		L'ANSE RES 1880
Off-Reservation Trust Land		T1880
State American Indian Reservation		Tama Res 9400
Alaska Native Regional Corporation		*NANA ANRC 52120*
State (or statistically equivalent entity)		NEW YORK 36
County (or statistically equivalent entity)		ERIE 029
Minor Civil Division (MCD) [1,2]		Bristol town 07485
Consolidated City		MILFORD 47500
Incorporated Place [2,3]		Davis 18100
Census Designated Place (CDP) [3]		*Incline Village 35100*
Unified School District [4]		UNI 03370
Secondary School District [4]		SEC 99965
Elementary School District [4]		ELM 02220

DESCRIPTION	SYMBOL	DESCRIPTION	SYMBOL
Interstate	5	Water Body	*Pleasant Lake*
U.S. Highway	2	Military	Fort Belvoir
State Highway or State Road	4	National or State Park, Forest, or Recreation Area	Yosemite NP
Other Road	Marsh Ln	Inset Area	A1
4WD Trail, Stairway, Alley, Walkway, or Ferry		Outside Subject Area	
Railroad	Southern RR		
Pipeline or Power Line			
Ridge or Fence			
Nonvisible Boundary or Feature Not Elsewhere Classified			

Where international, state, county, and/or MCD boundaries coincide, the map shows the boundary symbol for only the highest-ranking of these boundaries.

Geographic area names are followed by either their FIPS or census code.

1 MCD boundaries are shown in the following states in which some or all MCDs function as general-purpose governmental units: Connecticut, Illinois, Indiana, Kansas, Maine, Massachusetts, Michigan, Minnesota, Missouri, Nebraska, New Hampshire, New Jersey, New York, North Dakota, Ohio, Pennsylvania, Rhode Island, South Dakota, Vermont, and Wisconsin. (Note that Illinois and Nebraska have some counties covered by nongovernmental precincts and Missouri has most counties covered by nongovernmental townships.)

2 A '*' following an MCD name denotes a false MCD. A '*' following a place name indicates that a false MCD exists with the same name and FIPS code as the place; the false MCD label is not shown.

3 Place label color corresponds to the place fill color.

4 A '*' following a label indicates that the school district is in more than one county.

Due to space limitations, some areas and features such as water bodies, parks, and roads may not be labeled.

SUBJECT AREA SCHOOL DISTRICTS ON MAP SHEET

TYPE	CODE	NAME
UNI	01620	Dalton City School District
UNI	05700	Whitfield County School District

Key to Adjacent Sheets

14	15	16
19	20	21
23	24	25

Sheet Location within Entity

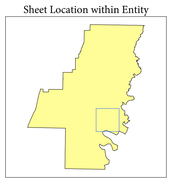

Sheet 20 of 28 PARENT sheets
Total Sheets: 29 (Index 1; Parent 28; Inset 0)

NAME: Whitfield County (313)
ENTITY TYPE: County or statistically equivalent entity
ST: Georgia (13)

2020 CENSUS SD REF MAP (PARENT)
Sheet ID: 2515133130 20

All legal boundaries and names are as of January 1, 2020. The boundaries shown on this map are for Census Bureau statistical data collection and tabulation purposes only; their depiction and designation for statistical purposes does not constitute a determination of jurisdictional authority or rights of ownership or entitlement.

Geographic Vintage: 2020 Census (reference date: January 1, 2020)
Data Source: U.S. Census Bureau's MAF/TIGER database (TAB20)
Map Created by Geography Division: December 26, 2020

U.S. DEPARTMENT OF COMMERCE U.S. Census Bureau

Projection: Albers Equal Area Conic
Datum: NAD 83
Spheroid: GRS 80
1st Standard Parallel: 31 07 46
2nd Standard Parallel: 34 13 35
Central Meridian: -83 10 26
Latitude of Projection's Origin: 30 21 19
False Easting: 0
False Northing: 0

0 0.2 0.4 0.6 0.8 1 Kilometers
0 0.1 0.2 0.3 0.4 0.5 Miles
The plotted map scale is 1:9,000

N W E S

United States Census 2020

2020 CENSUS - SCHOOL DISTRICT REFERENCE MAP: Whitfield County, GA

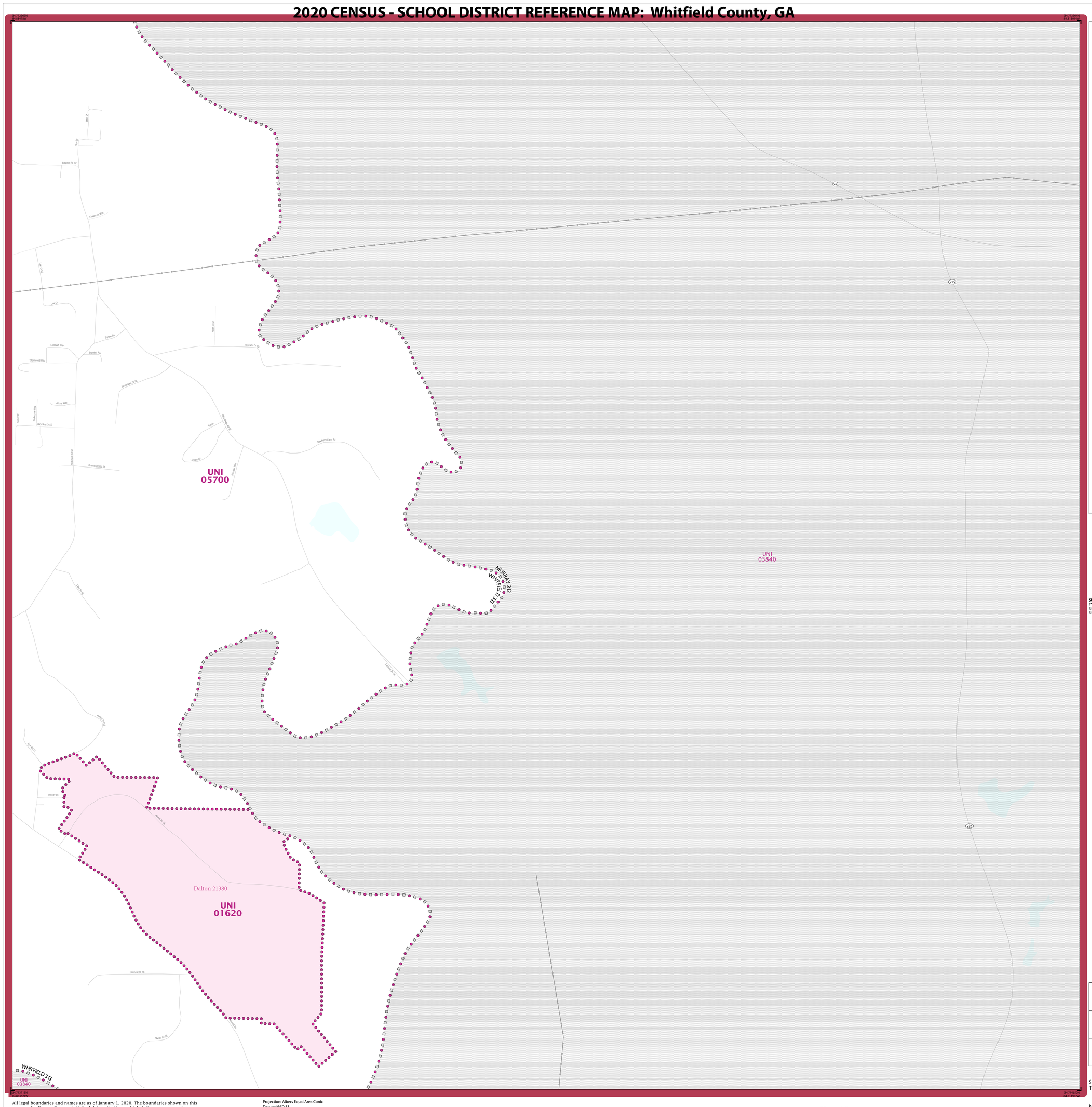

LEGEND

SYMBOL DESCRIPTION	SYMBOL	LABEL STYLE
International		CANADA
Federal American Indian Reservation		L'ANSE RES 1880
Off-Reservation Trust Land		T1880
State American Indian Reservation		Tama Res 9400
Alaska Native Regional Corporation		*NANA ANRC 52120*
State (or statistically equivalent entity)		NEW YORK 36
County (or statistically equivalent entity)		ERIE 029
Minor Civil Division (MCD) [1,2]		Bristol town 07485
Consolidated City		MILFORD 47500
Incorporated Place [2,3]		Davis 18100
Census Designated Place (CDP) [3]		*Incline Village 35100*
Unified School District [4]		UNI 03370
Secondary School District [4]		SEC 99965
Elementary School District [4]		ELM 02220

DESCRIPTION	SYMBOL	DESCRIPTION	SYMBOL
Interstate	5	Water Body	*Pleasant Lake*
U.S. Highway	2	Military	Fort Belvoir
State Highway or State Road	4	National or State Park, Forest, or Recreation Area	Yosemite NP
Other Road	Marsh Ln	Inset Area	A1
4WD Trail, Stairway, Alley, Walkway, or Ferry		Outside Subject Area	
Railroad	Southern RR		
Pipeline or Power Line			
Ridge or Fence			
Nonvisible Boundary or Feature Not Elsewhere Classified			

Where international, state, county, and/or MCD boundaries coincide, the map shows the boundary symbol for only the highest-ranking of these boundaries.

Geographic area names are followed by either their FIPS or census code.

1 MCD boundaries are shown in the following states in which some or all MCDs function as general-purpose governmental units: Connecticut, Illinois, Indiana, Kansas, Maine, Massachusetts, Michigan, Minnesota, Missouri, Nebraska, New Hampshire, New Jersey, New York, North Dakota, Ohio, Pennsylvania, Rhode Island, South Dakota, Vermont, and Wisconsin. (Note that Illinois and Nebraska have some counties covered by nongovernmental precincts and Missouri has most counties covered by nongovernmental townships.)

2 A '*' following an MCD name denotes a false MCD. A '*' following a place name indicates that a false MCD exists with the same name and FIPS code as the place; the false MCD label is not shown.

3 Place label color corresponds to the place fill color.

4 A '+' following a label indicates that the school district is in more than one county.

Due to space limitations, some areas and features such as water bodies, parks, and roads may not be labeled.

SUBJECT AREA SCHOOL DISTRICTS ON MAP SHEET

TYPE	CODE	NAME
UNI	01620	Dalton City School District
UNI	05700	Whitfield County School District

Key to Adjacent Sheets

15	16	
20	21	
24	25	

Sheet Location within Entity

Sheet 21 of 28 PARENT sheets
Total Sheets: 29 (Index 1; Parent 28; Inset 0)

NAME: Whitfield County (313)
ENTITY TYPE: County or statistically equivalent entity
ST: Georgia (13)

2020 CENSUS SD REF MAP (PARENT)
Sheet ID: 2515133313021

All legal boundaries and names are as of January 1, 2020. The boundaries shown on this map are for Census Bureau statistical data collection and tabulation purposes only; their depiction and designation for statistical purposes does not constitute a determination of jurisdictional authority or rights of ownership or entitlement.

Geographic Vintage: 2020 Census (reference date: January 1, 2020)
Data Source: U.S. Census Bureau's MAF/TIGER database (TAB20)
Map Created by Geography Division: December 26, 2020

U.S. DEPARTMENT OF COMMERCE U.S. Census Bureau

Projection: Albers Equal Area Conic
Datum: NAD 83
Spheroid: GRS 80
1st Standard Parallel: 31 07 46
2nd Standard Parallel: 34 13 35
Central Meridian: -83 10 26
Latitude of Projection's Origin: 30 21 19
False Easting: 0
False Northing: 0

0 0.2 0.4 0.6 0.8 1 Kilometers
0 0.1 0.2 0.3 0.4 0.5 Miles
The plotted map scale is 1:9,000

N W E S

United States Census 2020

2020 CENSUS - SCHOOL DISTRICT REFERENCE MAP: Whitfield County, GA

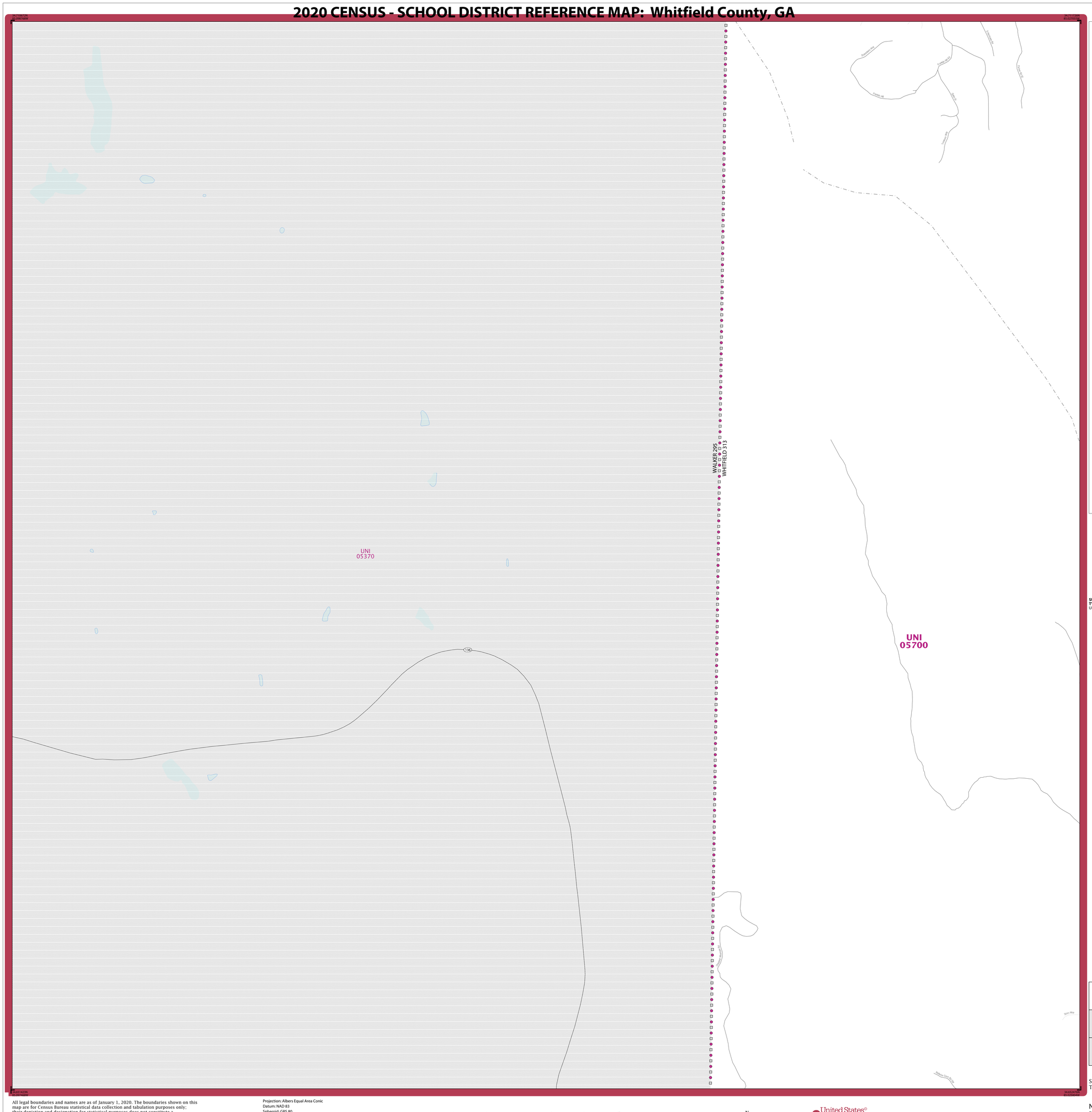

LEGEND

SYMBOL DESCRIPTION	SYMBOL	LABEL STYLE
International		CANADA
Federal American Indian Reservation		L'ANSE RES 1880
Off-Reservation Trust Land		T1880
State American Indian Reservation		Tama Res 9400
Alaska Native Regional Corporation		*NANA ANRC 52120*
State (or statistically equivalent entity)		NEW YORK 36
County (or statistically equivalent entity)		ERIE 029
Minor Civil Division (MCD) [1,2]		Bristol town 07485
Consolidated City		MILFORD 47500
Incorporated Place [2,3]		Davis 18100
Census Designated Place (CDP) [3]		*Incline Village 35100*
Unified School District [4]		UNI 03370
Secondary School District [4]		SEC 99965
Elementary School District [4]		ELM 02220

DESCRIPTION	SYMBOL	DESCRIPTION	SYMBOL
Interstate	5	Water Body	*Pleasant Lake*
U.S. Highway	2	Military	Port Belvoir
State Highway or State Road	4	National or State Park, Forest, or Recreation Area	Yosemite NP
Other Road	Marsh Ln	Inset Area	A1
4WD Trail, Stairway, Alley, Walkway, or Ferry		Outside Subject Area	
Railroad	Southern RR		
Pipeline or Power Line			
Ridge or Fence			
Nonvisible Boundary or Feature Not Elsewhere Classified			

Where international, state, county, and/or MCD boundaries coincide, the map shows the boundary symbol for only the highest-ranking of these boundaries.

Geographic area names are followed by either their FIPS or census code.

1 MCD boundaries are shown in the following states in which some or all MCDs function as general-purpose governmental units: Connecticut, Illinois, Indiana, Kansas, Maine, Massachusetts, Michigan, Minnesota, Missouri, Nebraska, New Hampshire, New Jersey, New York, North Dakota, Ohio, Pennsylvania, Rhode Island, South Dakota, Vermont, and Wisconsin. (Note that Illinois and Nebraska have some counties covered by nongovernmental precincts and Missouri has most counties covered by nongovernmental townships.)

2 A '*' following an MCD name denotes a false MCD. A '*' following a place name indicates that a false MCD exists with the same name and FIPS code as the place; the false MCD label is not shown.

3 Place label color corresponds to the place fill color.

4 A '*' following a label indicates that the school district is in more than one county.

Due to space limitations, some areas and features such as water bodies, parks, and roads may not be labeled.

SUBJECT AREA SCHOOL DISTRICTS ON MAP SHEET

TYPE	CODE	NAME
UNI	05700	Whitfield County School District

Key to Adjacent Sheets

17	18	19
	22	23
	26	27

Sheet Location within Entity

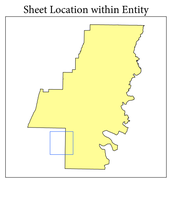

Sheet 22 of 28 PARENT sheets
Total Sheets: 29 (Index 1; Parent 28; Inset 0)

NAME: Whitfield County (313)
ENTITY TYPE: County or statistically equivalent entity
ST: Georgia (13)

2020 CENSUS SD REF MAP (PARENT)
Sheet ID: 2515113313022

All legal boundaries and names are as of January 1, 2020. The boundaries shown on this map are for Census Bureau statistical data collection and tabulation purposes only; their depiction and designation for statistical purposes does not constitute a determination of jurisdictional authority or rights of ownership or entitlement.

Geographic Vintage: 2020 Census (reference date: January 1, 2020)
Data Source: U.S. Census Bureau's MAF/TIGER database (TAB20)
Map Created by Geography Division: December 26, 2020

U.S. DEPARTMENT OF COMMERCE U.S. Census Bureau

Projection: Albers Equal Area Conic
Datum: NAD 83
Spheroid: GRS 80
1st Standard Parallel: 31 07 46
2nd Standard Parallel: 34 13 35
Central Meridian: -83 10 26
Latitude of Projection's Origin: 30 21 19
False Easting: 0
False Northing: 0

0 0.2 0.4 0.6 0.8 1 Kilometers
0 0.1 0.2 0.3 0.4 0.5 Miles
The plotted map scale is 1:9,000

N W E S

United States Census 2020

2020 CENSUS - SCHOOL DISTRICT REFERENCE MAP: Whitfield County, GA

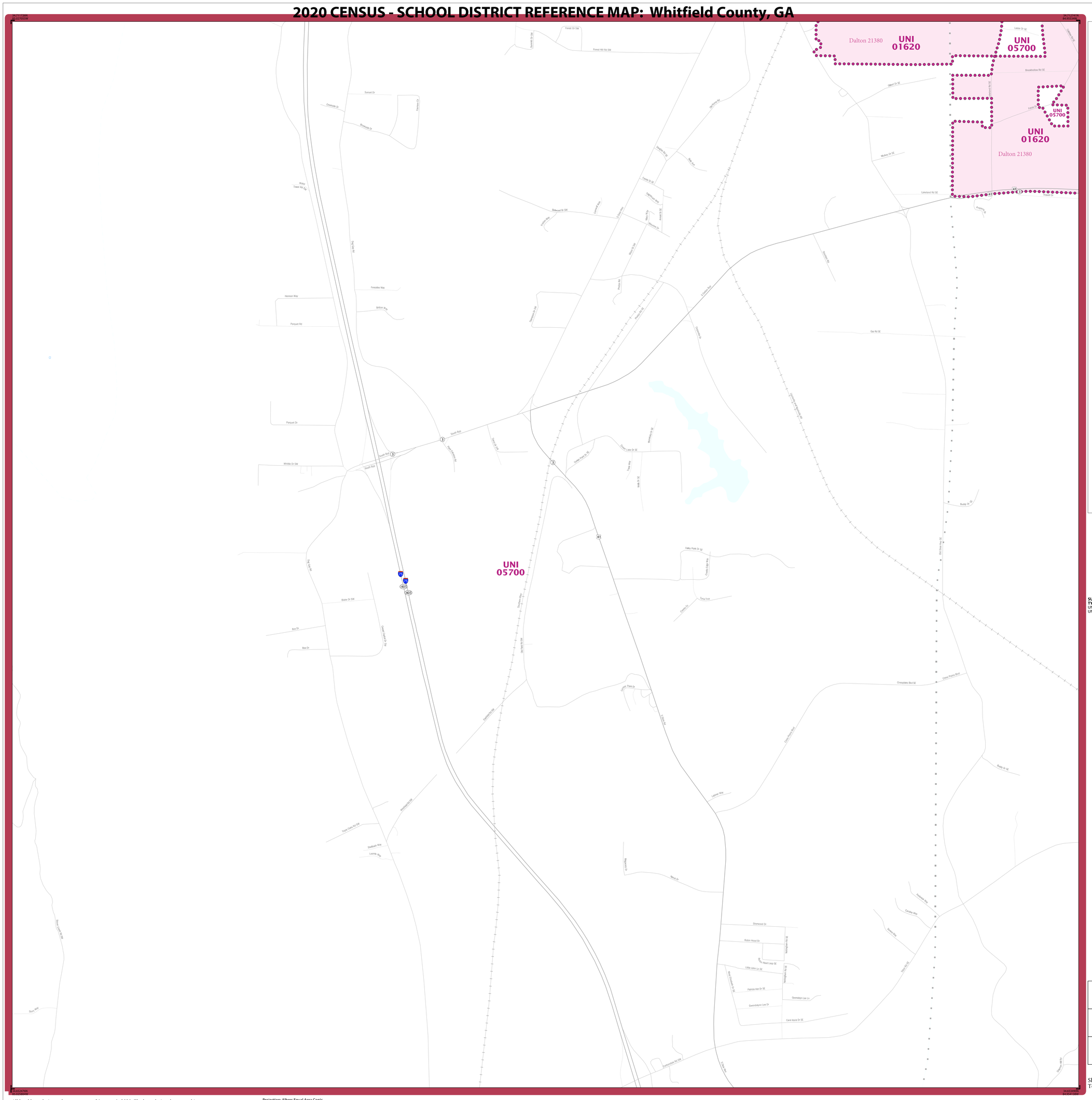

LEGEND

SYMBOL DESCRIPTION	SYMBOL	LABEL STYLE
International		CANADA
Federal American Indian Reservation		L'ANSE RES 1880
Off-Reservation Trust Land		T1880
State American Indian Reservation		Tama Res 9400
Alaska Native Regional Corporation		*NANA ANRC 52120*
State (or statistically equivalent entity)		NEW YORK 36
County (or statistically equivalent entity)		ERIE 029
Minor Civil Division (MCD) [1,2]		Bristol town 07485
Consolidated City		MILFORD 47500
Incorporated Place [2,3]		Davis 18100
Census Designated Place (CDP) [3]		*Incline Village 35100*
Unified School District [4]		UNI 03370
Secondary School District [4]		SEC 99965
Elementary School District [4]		ELM 02220

DESCRIPTION	SYMBOL	DESCRIPTION	SYMBOL
Interstate	5	Water Body	Pleasant Lake
U.S. Highway	2	Military	Fort Belvoir
State Highway or State Road	4	National or State Park, Forest, or Recreation Area	Yosemite NP
Other Road	Marsh Ln	Inset Area	A1
4WD Trail, Stairway, Alley, Walkway, or Ferry		Outside Subject Area	
Railroad	Southern RR		
Pipeline or Power Line			
Ridge or Fence			
Nonvisible Boundary or Feature Not Elsewhere Classified			

Where international, state, county, and/or MCD boundaries coincide, the map shows the boundary symbol for only the highest-ranking of these boundaries.

Geographic area names are followed by either their FIPS or census code.

1 MCD boundaries are shown in the following states in which some or all MCDs function as general-purpose governmental units: Connecticut, Illinois, Indiana, Kansas, Maine, Massachusetts, Michigan, Minnesota, Missouri, Nebraska, New Hampshire, New Jersey, New York, North Dakota, Ohio, Pennsylvania, Rhode Island, South Dakota, Vermont, and Wisconsin. (Note that Illinois and Nebraska have some counties covered by nongovernmental precincts and Missouri has most counties covered by nongovernmental townships.)

2 A '*' following an MCD name denotes a false MCD. A '*' following a place name indicates that a false MCD exists with the same name and FIPS code as the place; the false MCD label is not shown.

3 Place label color corresponds to the place fill color.

4 A '*' following a label indicates that the school district is in more than one county.

Due to space limitations, some areas and features such as water bodies, parks, and roads may not be labeled.

SUBJECT AREA SCHOOL DISTRICTS ON MAP SHEET

TYPE	CODE	NAME
UNI	01620	Dalton City School District
UNI	05700	Whitfield County School District

Key to Adjacent Sheets

18	19	20
22	23	24
26	27	28

Sheet Location within Entity

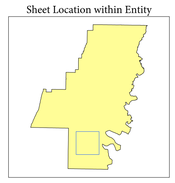

Sheet 23 of 28 PARENT sheets
Total Sheets: 29 (Index 1; Parent 28; Inset 0)

NAME: Whitfield County (313)
ENTITY TYPE: County or statistically equivalent entity
ST: Georgia (13)

2020 CENSUS SD REF MAP (PARENT)
Sheet ID: 2515113313023

All legal boundaries and names are as of January 1, 2020. The boundaries shown on this map are for Census Bureau statistical data collection and tabulation purposes only; their depiction and designation for statistical purposes does not constitute a determination of jurisdictional authority or rights of ownership or entitlement.

Geographic Vintage: 2020 Census (reference date: January 1, 2020)
Data Source: U.S. Census Bureau's MAF/TIGER database (TAB20)
Map Created by Geography Division: December 26, 2020

U.S. DEPARTMENT OF COMMERCE U.S. Census Bureau

Projection: Albers Equal Area Conic
Datum: NAD 83
Spheroid: GRS 80
1st Standard Parallel: 31 07 46
2nd Standard Parallel: 34 13 35
Central Meridian: -83 10 26
Latitude of Projection's Origin: 30 21 19
False Easting: 0
False Northing: 0

0 0.2 0.4 0.6 0.8 1 Kilometers
0 0.1 0.2 0.3 0.4 0.5 Miles
The plotted map scale is 1:9,000

N W E S

United States Census 2020

2020 CENSUS - SCHOOL DISTRICT REFERENCE MAP: Whitfield County, GA

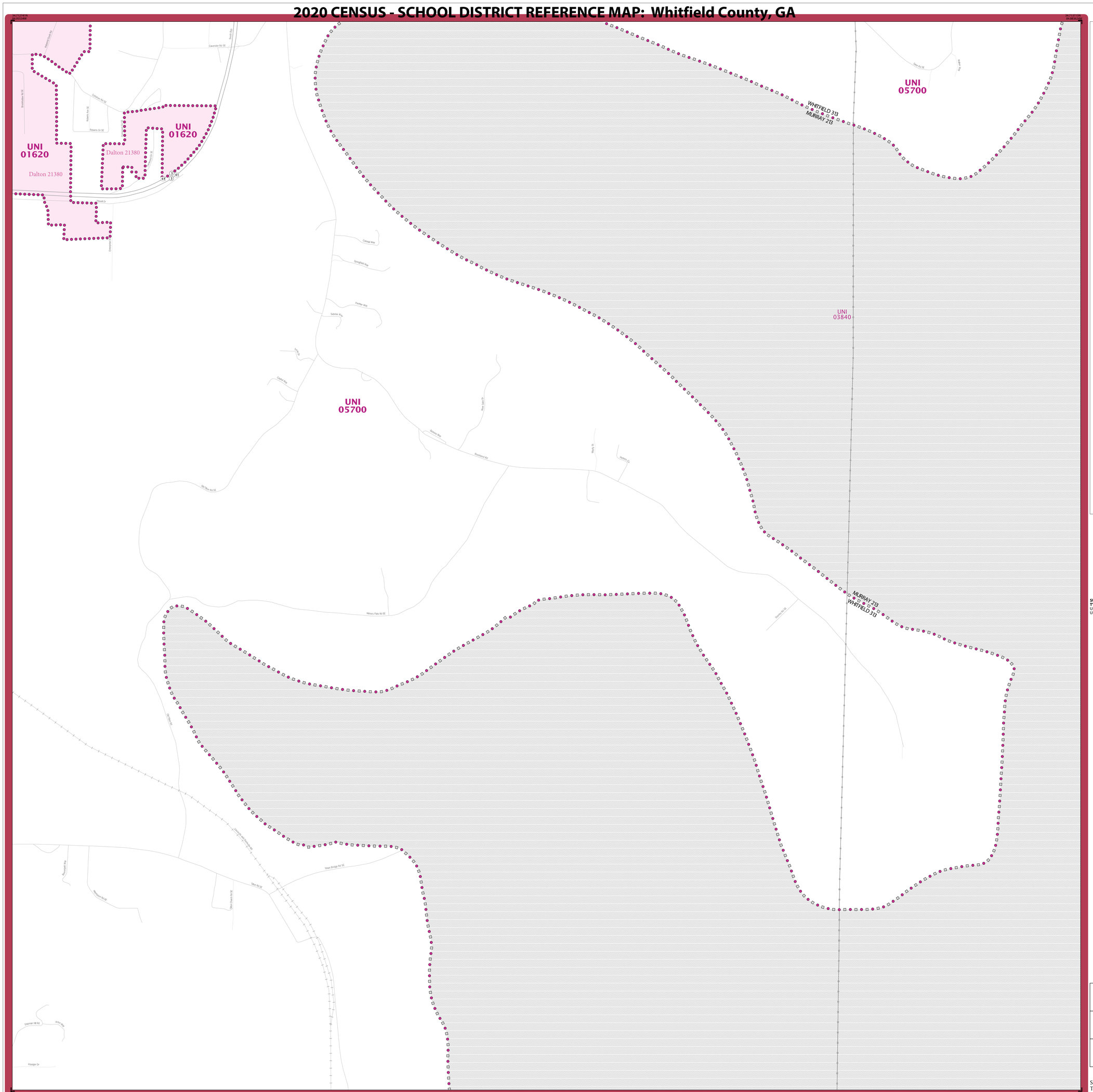

LEGEND

SYMBOL DESCRIPTION	SYMBOL	LABEL STYLE
International		CANADA
Federal American Indian Reservation		L'ANSE RES 1880
Off-Reservation Trust Land		T1880
State American Indian Reservation		Tama Res 9400
Alaska Native Regional Corporation		*NANA ANRC 52120*
State (or statistically equivalent entity)		NEW YORK 36
County (or statistically equivalent entity)		ERIE 029
Minor Civil Division (MCD) [1,2]		Bristol town 07485
Consolidated City		MILFORD 47500
Incorporated Place [2,3]		Davis 18100
Census Designated Place (CDP) [3]		*Incline Village 35100*
Unified School District [4]		UNI 03370
Secondary School District [4]		SEC 99965
Elementary School District [4]		ELM 02220

DESCRIPTION	SYMBOL
Interstate	
U.S. Highway	
State Highway or State Road	
Other Road	Marsh Ln
4WD Trail, Stairway, Alley, Walkway, or Ferry	
Railroad	Southern RR
Pipeline or Power Line	
Ridge or Fence	
Nonvisible Boundary or Feature Not Elsewhere Classified	

DESCRIPTION	SYMBOL
Water Body	*Pleasant Lake*
Military	Fort Belvoir
National or State Park, Forest, or Recreation Area	Yosemite NP
Inset Area	A1
Outside Subject Area	

Where international, state, county, and/or MCD boundaries coincide, the map shows the boundary symbol for only the highest-ranking of these boundaries.

Geographic area names are followed by either their FIPS or census code.

1 MCD boundaries are shown in the following states in which some or all MCDs function as general-purpose governmental units: Connecticut, Illinois, Indiana, Kansas, Maine, Massachusetts, Michigan, Minnesota, Missouri, Nebraska, New Hampshire, New Jersey, New York, North Dakota, Ohio, Pennsylvania, Rhode Island, South Dakota, Vermont, and Wisconsin. (Note that Illinois and Nebraska have some counties covered by nongovernmental precincts and Missouri has most counties covered by nongovernmental townships.)

2 A '*' following an MCD name denotes a false MCD. A '*' following a place name indicates that a false MCD exists with the same name and FIPS code as the place; the false MCD label is not shown.

3 Place label color corresponds to the place fill color.

4 A '+' following a label indicates that the school district is in more than one county.

Due to space limitations, some areas and features such as water bodies, parks, and roads may not be labeled.

SUBJECT AREA SCHOOL DISTRICTS ON MAP SHEET

TYPE	CODE	NAME
UNI	01620	Dalton City School District
UNI	05700	Whitfield County School District

Key to Adjacent Sheets

19	20	21
23	24	25
27	28	

Sheet Location within Entity

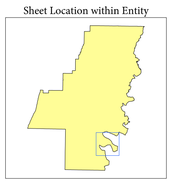

Sheet 24 of 28 PARENT sheets
Total Sheets: 29 (Index 1; Parent 28; Inset 0)

All legal boundaries and names are as of January 1, 2020. The boundaries shown on this map are for Census Bureau statistical data collection and tabulation purposes only; their depiction and designation for statistical purposes does not constitute a determination of jurisdictional authority or rights of ownership or entitlement.

Geographic Vintage: 2020 Census (reference date: January 1, 2020)
Data Source: U.S. Census Bureau's MAF/TIGER database (TAB20)
Map Created by Geography Division: December 26, 2020

U.S. DEPARTMENT OF COMMERCE U.S. Census Bureau

Projection: Albers Equal Area Conic
Datum: NAD 83
Spheroid: GRS 80
1st Standard Parallel: 31 07 46
2nd Standard Parallel: 34 13 35
Central Meridian: -83 10 26
Latitude of Projection's Origin: 30 21 19
False Easting: 0
False Northing: 0

0 0.2 0.4 0.6 0.8 1 Kilometers
0 0.1 0.2 0.3 0.4 0.5 Miles
The plotted map scale is 1:9,000

N W E S

United States Census 2020

NAME: Whitfield County (313)
ENTITY TYPE: County or statistically equivalent entity
ST: Georgia (13)

2020 CENSUS SD REF MAP (PARENT)
Sheet ID: 251513313024

2020 CENSUS - SCHOOL DISTRICT REFERENCE MAP: Whitfield County, GA



LEGEND

SYMBOL DESCRIPTION	SYMBOL	LABEL STYLE
International		CANADA
Federal American Indian Reservation		L'ANSE RES 1880
Off-Reservation Trust Land		T1880
State American Indian Reservation		Tama Res 9400
Alaska Native Regional Corporation		*NANA ANRC 52120*
State (or statistically equivalent entity)		NEW YORK 36
County (or statistically equivalent entity)		ERIE 029
Minor Civil Division (MCD) [1,2]		Bristol town 07485
Consolidated City		MILFORD 47500
Incorporated Place [2,3]		Davis 18100
Census Designated Place (CDP) [3]		*Incline Village 35100*
Unified School District [4]		UNI 03370
Secondary School District [4]		SEC 99965
Elementary School District [4]		ELM 02220

DESCRIPTION	SYMBOL	DESCRIPTION	SYMBOL
Interstate	5	Water Body	*Pleasant Lake*
U.S. Highway	2	Military	Port Belvoir
State Highway or State Road	4	National or State Park, Forest, or Recreation Area	Yosemite NP
Other Road	Marsh Ln	Inset Area	A1
4WD Trail, Stairway, Alley, Walkway, or Ferry		Outside Subject Area	
Railroad	Southern RR		
Pipeline or Power Line			
Ridge or Fence			
Nonvisible Boundary or Feature Not Elsewhere Classified			

Where international, state, county, and/or MCD boundaries coincide, the map shows the boundary symbol for only the highest-ranking of these boundaries.

Geographic area names are followed by either their FIPS or census code.

1 MCD boundaries are shown in the following states in which some or all MCDs function as general-purpose governmental units: Connecticut, Illinois, Indiana, Kansas, Maine, Massachusetts, Michigan, Minnesota, Missouri, Nebraska, New Hampshire, New Jersey, New York, North Dakota, Ohio, Pennsylvania, Rhode Island, South Dakota, Vermont, and Wisconsin. (Note that Illinois and Nebraska have some counties covered by nongovernmental precincts and Missouri has most counties covered by nongovernmental townships.)

2 A '*' following an MCD name denotes a false MCD. A '*' following a place name indicates that a false MCD exists with the same name and FIPS code as the place; the false MCD label is not shown.

3 Place label color corresponds to the place fill color.

4 A '+' following a label indicates that the school district is in more than one county.

Due to space limitations, some areas and features such as water bodies, parks, and roads may not be labeled.

SUBJECT AREA SCHOOL DISTRICTS ON MAP SHEET

TYPE	CODE	NAME
UNI	05700	Whitfield County School District

Key to Adjacent Sheets

20	21	
24	25	
28		

Sheet Location within Entity

Sheet 25 of 28 PARENT sheets
Total Sheets: 29 (Index 1; Parent 28; Inset 0)

NAME: Whitfield County (313)
ENTITY TYPE: County or statistically equivalent entity
ST: Georgia (13)

2020 CENSUS SD REF MAP (PARENT)
Sheet ID: 251513313025

All legal boundaries and names are as of January 1, 2020. The boundaries shown on this map are for Census Bureau statistical data collection and tabulation purposes only; their depiction and designation for statistical purposes does not constitute a determination of jurisdictional authority or rights of ownership or entitlement.

Geographic Vintage: 2020 Census (reference date: January 1, 2020)
Data Source: U.S. Census Bureau's MAF/TIGER database (TAB20)
Map Created by Geography Division: December 26, 2020

U.S. DEPARTMENT OF COMMERCE U.S. Census Bureau

Projection: Albers Equal Area Conic
Datum: NAD 83
Spheroid: GRS 80
1st Standard Parallel: 31 07 46
2nd Standard Parallel: 34 13 35
Central Meridian: -83 10 26
Latitude of Projection's Origin: 30 21 19
False Easting: 0
False Northing: 0

0 0.2 0.4 0.6 0.8 1 Kilometers
0 0.1 0.2 0.3 0.4 0.5 Miles
The plotted map scale is 1:9,000

N W E S

United States Census 2020

2020 CENSUS - SCHOOL DISTRICT REFERENCE MAP: Whitfield County, GA

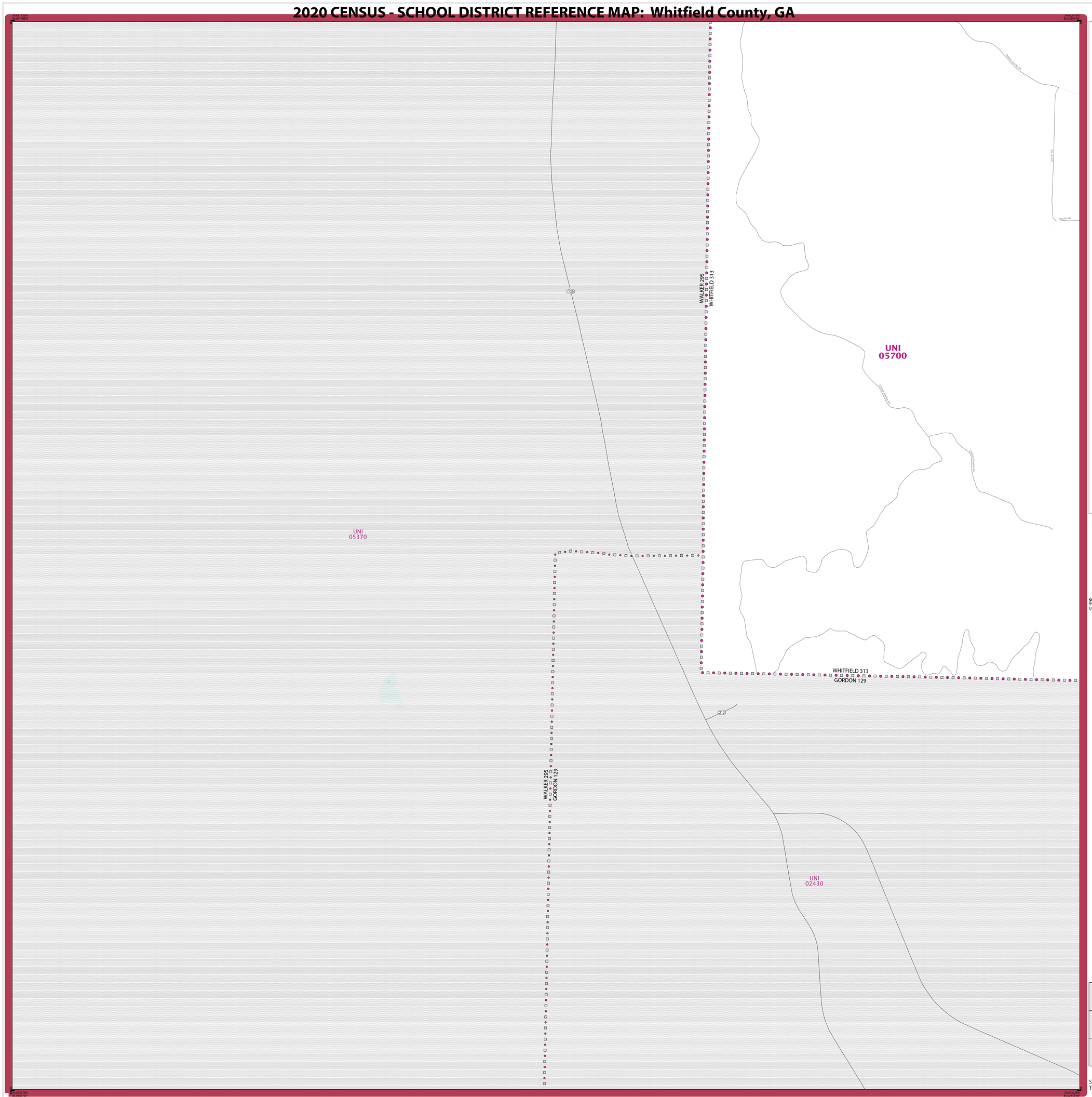

LEGEND

SYMBOL DESCRIPTION	SYMBOL	LABEL STYLE
International		CANADA
Federal American Indian Reservation		L'ANSE RES 1880
Off-Reservation Trust Land		T1880
State American Indian Reservation		Tama Res 9400
Alaska Native Regional Corporation		*NANA ANRC 52120*
State (or statistically equivalent entity)		NEW YORK 36
County (or statistically equivalent entity)		ERIE 029
Minor Civil Division (MCD) [1,2]		Bristol town 07485
Consolidated City		MILFORD 47500
Incorporated Place [2,3]		Davis 18100
Census Designated Place (CDP) [3]		*Incline Village 35100*
Unified School District [4]		UNI 03370
Secondary School District [4]		SEC 99965
Elementary School District [4]		ELM 02220

DESCRIPTION	SYMBOL	DESCRIPTION	SYMBOL
Interstate	5	Water Body	*Pleasant Lake*
U.S. Highway	2	Military	Port Belvoir
State Highway or State Road	4	National or State Park, Forest, or Recreation Area	Yosemite NP
Other Road	Marsh Ln	Inset Area	A1
4WD Trail, Stairway, Alley, Walkway, or Ferry		Outside Subject Area	
Railroad	Southern RR		
Pipeline or Power Line			
Ridge or Fence			
Nonvisible Boundary or Feature Not Elsewhere Classified			

Where international, state, county, and/or MCD boundaries coincide, the map shows the boundary symbol for only the highest-ranking of these boundaries.

Geographic area names are followed by either their FIPS or census code.

1 MCD boundaries are shown in the following states in which some or all MCDs function as general-purpose governmental units: Connecticut, Illinois, Indiana, Kansas, Maine, Massachusetts, Michigan, Minnesota, Missouri, Nebraska, New Hampshire, New Jersey, New York, North Dakota, Ohio, Pennsylvania, Rhode Island, South Dakota, Vermont, and Wisconsin. (Note that Illinois and Nebraska have some counties covered by nongovernmental precincts and Missouri has most counties covered by nongovernmental townships.)

2 A '*' following an MCD name denotes a false MCD. A '*' following a place name indicates that a false MCD exists with the same name and FIPS code as the place; the false MCD label is not shown.

3 Place label color corresponds to the place fill color.

4 A '*' following a label indicates that the school district is in more than one county.

Due to space limitations, some areas and features such as water bodies, parks, and roads may not be labeled.

SUBJECT AREA SCHOOL DISTRICTS ON MAP SHEET

TYPE	CODE	NAME
UNI	05700	Whitfield County School District

Key to Adjacent Sheets

	22	23
	26	27

Sheet Location within Entity

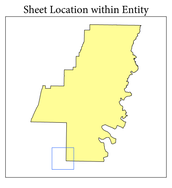

Sheet 26 of 28 PARENT sheets
Total Sheets: 29 (Index 1; Parent 28; Inset 0)

NAME: Whitfield County (313)
ENTITY TYPE: County or statistically equivalent entity
ST: Georgia (13)

2020 CENSUS SD REF MAP (PARENT)
Sheet ID: 2515133130 26

All legal boundaries and names are as of January 1, 2020. The boundaries shown on this map are for Census Bureau statistical data collection and tabulation purposes only; their depiction and designation for statistical purposes does not constitute a determination of jurisdictional authority or rights of ownership or entitlement.

Geographic Vintage: 2020 Census (reference date: January 1, 2020)
Data Source: U.S. Census Bureau's MAF/TIGER database (TAB20)
Map Created by Geography Division: December 26, 2020

U.S. DEPARTMENT OF COMMERCE U.S. Census Bureau

Projection: Albers Equal Area Conic
Datum: NAD 83
Spheroid: GRS 80
1st Standard Parallel: 31 07 46
2nd Standard Parallel: 34 13 35
Central Meridian: -83 10 26
Latitude of Projection's Origin: 30 21 19
False Easting: 0
False Northing: 0

0 0.2 0.4 0.6 0.8 1 Kilometers
0 0.1 0.2 0.3 0.4 0.5 Miles
The plotted map scale is 1:9,000

N W E S

United States Census 2020

2020 CENSUS - SCHOOL DISTRICT REFERENCE MAP: Whitfield County, GA

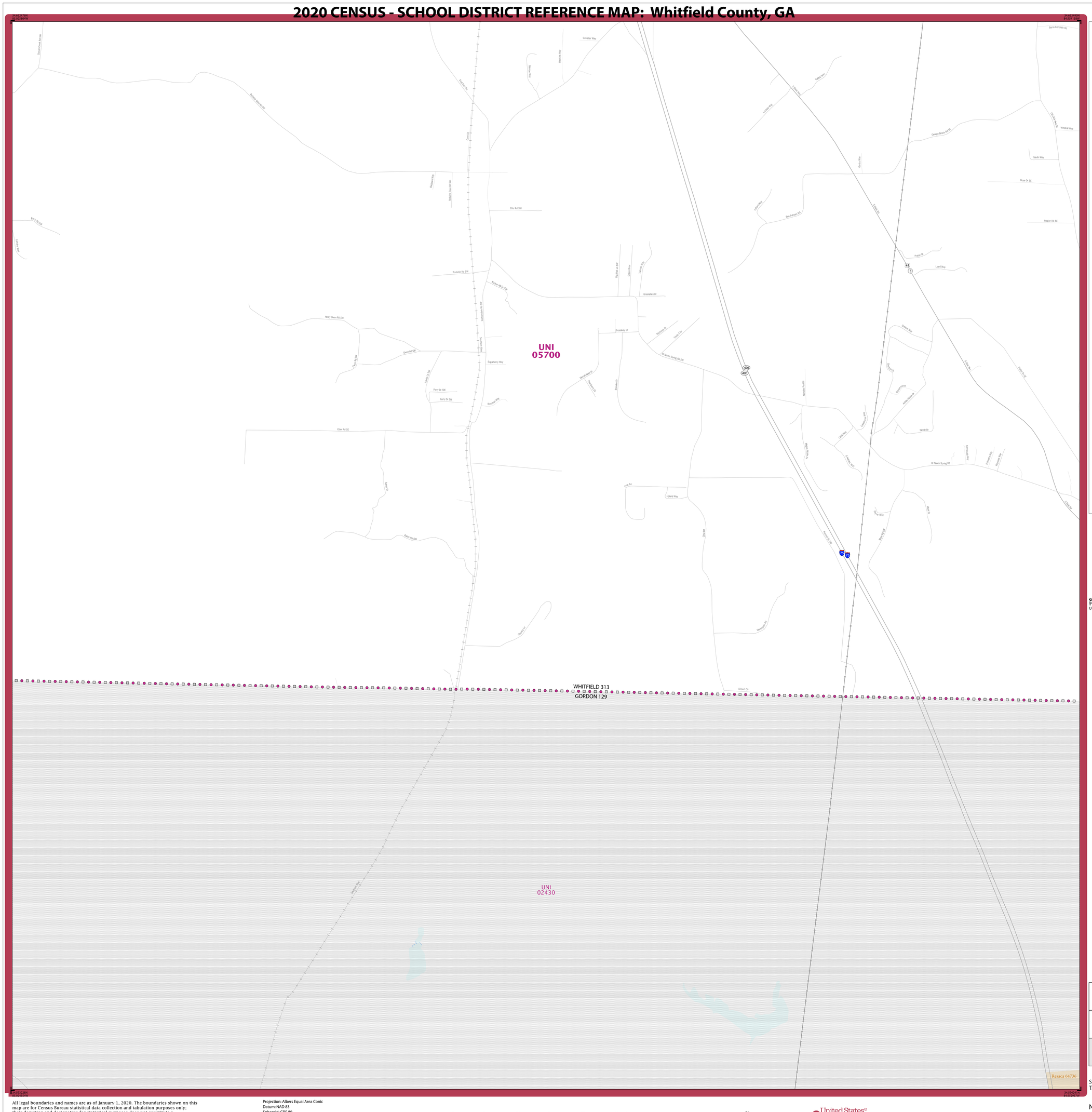

LEGEND

SYMBOL DESCRIPTION	SYMBOL	LABEL STYLE
International		CANADA
Federal American Indian Reservation		L'ANSE RES 1880
Off-Reservation Trust Land		T1880
State American Indian Reservation		Tama Res 9400
Alaska Native Regional Corporation		*NANA ANRC 52120*
State (or statistically equivalent entity)		NEW YORK 36
County (or statistically equivalent entity)		ERIE 029
Minor Civil Division (MCD) [1,2]		Bristol town 07485
Consolidated City		MILFORD 47500
Incorporated Place [2,3]		Davis 18100
Census Designated Place (CDP) [3]		*Incline Village 35100*
Unified School District [4]		UNI 03370
Secondary School District [4]		SEC 99965
Elementary School District [4]		ELM 02220

DESCRIPTION	SYMBOL	DESCRIPTION	SYMBOL
Interstate	5	Water Body	*Pleasant Lake*
U.S. Highway	2	Military	Fort Belvoir
State Highway or State Road	4	National or State Park, Forest, or Recreation Area	Yosemite NP
Other Road	Marsh Ln	Inset Area	A1
4WD Trail, Stairway, Alley, Walkway, or Ferry		Outside Subject Area	
Railroad	Southern RR		
Pipeline or Power Line			
Ridge or Fence			
Nonvisible Boundary or Feature Not Elsewhere Classified			

Where international, state, county, and/or MCD boundaries coincide, the map shows the boundary symbol for only the highest-ranking of these boundaries.

Geographic area names are followed by either their FIPS or census code.

1 MCD boundaries are shown in the following states in which some or all MCDs function as general-purpose governmental units: Connecticut, Illinois, Indiana, Kansas, Maine, Massachusetts, Michigan, Minnesota, Missouri, Nebraska, New Hampshire, New Jersey, New York, North Dakota, Ohio, Pennsylvania, Rhode Island, South Dakota, Vermont, and Wisconsin. (Note that Illinois and Nebraska have some counties covered by nongovernmental precincts and Missouri has most counties covered by nongovernmental townships.)

2 A '*' following an MCD name denotes a false MCD. A '*' following a place name indicates that a false MCD exists with the same name and FIPS code as the place; the false MCD label is not shown.

3 Place label color corresponds to the place fill color.

4 A '*' following a label indicates that the school district is in more than one county.

Due to space limitations, some areas and features such as water bodies, parks, and roads may not be labeled.

SUBJECT AREA SCHOOL DISTRICTS ON MAP SHEET

TYPE	CODE	NAME
UNI	05700	Whitfield County School District

Key to Adjacent Sheets

22	23	24
26	27	28

Sheet Location within Entity

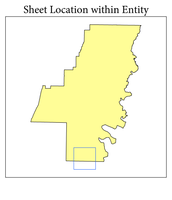

Sheet 27 of 28 PARENT sheets
Total Sheets: 29 (Index 1; Parent 28; Inset 0)

NAME: Whitfield County (313)
ENTITY TYPE: County or statistically equivalent entity
ST: Georgia (13)

2020 CENSUS SD REF MAP (PARENT)
Sheet ID: 2515133130 27

All legal boundaries and names are as of January 1, 2020. The boundaries shown on this map are for Census Bureau statistical data collection and tabulation purposes only; their depiction and designation for statistical purposes does not constitute a determination of jurisdictional authority or rights of ownership or entitlement.

Geographic Vintage: 2020 Census (reference date: January 1, 2020)
Data Source: U.S. Census Bureau's MAF/TIGER database (TAB20)
Map Created by Geography Division: December 26, 2020

U.S. DEPARTMENT OF COMMERCE U.S. Census Bureau

Projection: Albers Equal Area Conic
Datum: NAD 83
Spheroid: GRS 80
1st Standard Parallel: 31 07 46
2nd Standard Parallel: 34 13 35
Central Meridian: -83 10 26
Latitude of Projection's Origin: 30 21 19
False Easting: 0
False Northing: 0

0 0.2 0.4 0.6 0.8 1 Kilometers
0 0.1 0.2 0.3 0.4 0.5 Miles
The plotted map scale is 1:9,000

N W E S

United States Census 2020

2020 CENSUS - SCHOOL DISTRICT REFERENCE MAP: Whitfield County, GA

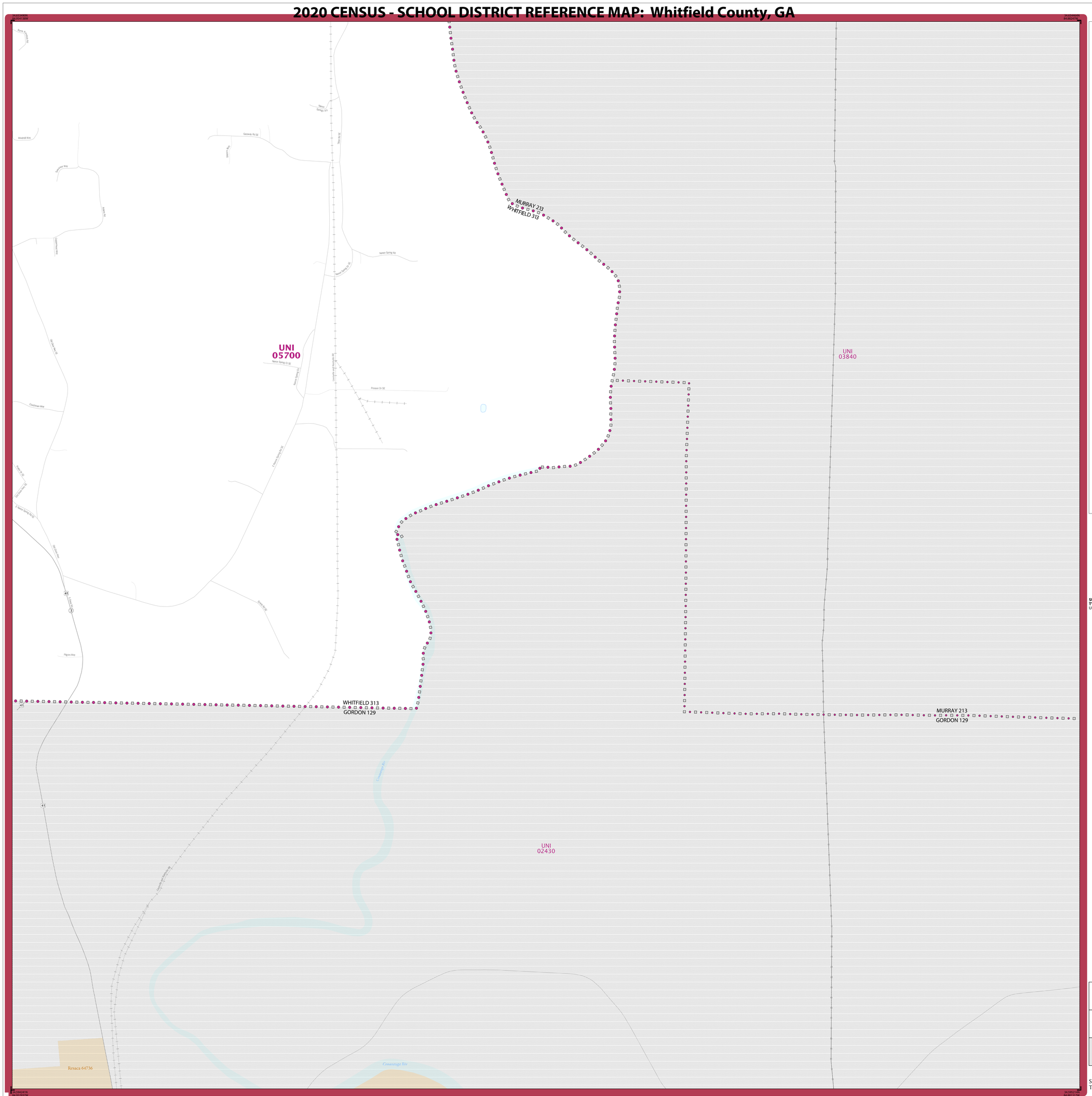

LEGEND

SYMBOL DESCRIPTION	SYMBOL	LABEL STYLE
International		CANADA
Federal American Indian Reservation		L'ANSE RES 1880
Off-Reservation Trust Land		T1880
State American Indian Reservation		Tama Res 9400
Alaska Native Regional Corporation		*NANA ANRC 52120*
State (or statistically equivalent entity)		NEW YORK 36
County (or statistically equivalent entity)		ERIE 029
Minor Civil Division (MCD) [1,2]		Bristol town 07485
Consolidated City		MILFORD 47500
Incorporated Place [2,3]		Davis 18100
Census Designated Place (CDP) [3]		*Incline Village 35100*
Unified School District [4]		UNI 03370
Secondary School District [4]		SEC 99965
Elementary School District [4]		ELM 02220

DESCRIPTION	SYMBOL	DESCRIPTION	SYMBOL
Interstate	5	Water Body	Pleasant Lake
U.S. Highway	2	Military	Fort Belvoir
State Highway or State Road	4	National or State Park, Forest, or Recreation Area	Yosemite NP
Other Road	Marsh Ln	Inset Area	A1
4WD Trail, Stairway, Alley, Walkway, or Ferry		Outside Subject Area	
Railroad	Southern RR		
Pipeline or Power Line			
Ridge or Fence			
Nonvisible Boundary or Feature Not Elsewhere Classified			

Where international, state, county, and/or MCD boundaries coincide, the map shows the boundary symbol for only the highest-ranking of these boundaries.

Geographic area names are followed by either their FIPS or census code.

1 MCD boundaries are shown in the following states in which some or all MCDs function as general-purpose governmental units: Connecticut, Illinois, Indiana, Kansas, Maine, Massachusetts, Michigan, Minnesota, Missouri, Nebraska, New Hampshire, New Jersey, New York, North Dakota, Ohio, Pennsylvania, Rhode Island, South Dakota, Vermont, and Wisconsin. (Note that Illinois and Nebraska have some counties covered by nongovernmental precincts and Missouri has most counties covered by nongovernmental townships.)

2 A '*' following an MCD name denotes a false MCD. A '*' following a place name indicates that a false MCD exists with the same name and FIPS code as the place; the false MCD label is not shown.

3 Place label color corresponds to the place fill color.

4 A '+' following a label indicates that the school district is in more than one county.

Due to space limitations, some areas and features such as water bodies, parks, and roads may not be labeled.

SUBJECT AREA SCHOOL DISTRICTS ON MAP SHEET

TYPE	CODE	NAME
UNI	05700	Whitfield County School District

Key to Adjacent Sheets

23	24	25
27	28	

Sheet Location within Entity

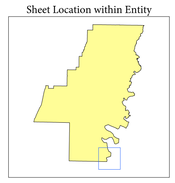

Sheet 28 of 28 PARENT sheets
Total Sheets: 29 (Index 1; Parent 28; Inset 0)

NAME: Whitfield County (313)
ENTITY TYPE: County or statistically equivalent entity
ST: Georgia (13)

2020 CENSUS SD REF MAP (PARENT)
Sheet ID: 2515113313028

All legal boundaries and names are as of January 1, 2020. The boundaries shown on this map are for Census Bureau statistical data collection and tabulation purposes only; their depiction and designation for statistical purposes does not constitute a determination of jurisdictional authority or rights of ownership or entitlement.

Geographic Vintage: 2020 Census (reference date: January 1, 2020)
Data Source: U.S. Census Bureau's MAF/TIGER database (TAB20)
Map Created by Geography Division: December 26, 2020

U.S. DEPARTMENT OF COMMERCE U.S. Census Bureau

Projection: Albers Equal Area Conic
Datum: NAD 83
Spheroid: GRS 80
1st Standard Parallel: 31 07 46
2nd Standard Parallel: 34 13 35
Central Meridian: -83 10 26
Latitude of Projection's Origin: 30 21 19
False Easting: 0
False Northing: 0

0 0.2 0.4 0.6 0.8 1 Kilometers
0 0.1 0.2 0.3 0.4 0.5 Miles
The plotted map scale is 1:9,000

N W E S

United States Census 2020