2020 CENSUS - SCHOOL DISTRICT REFERENCE MAP: Wayne County, MI

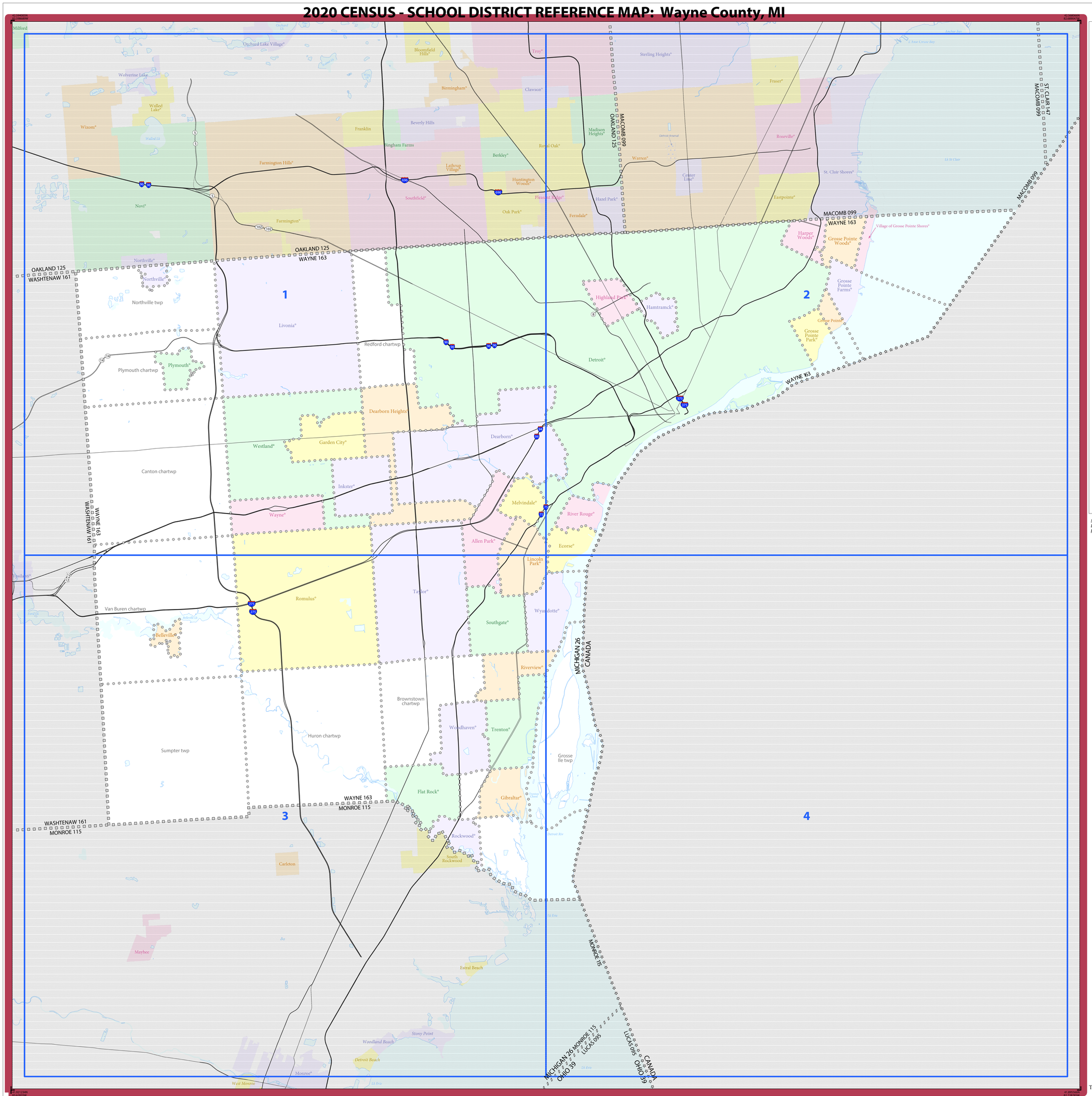

LEGEND

SYMBOL DESCRIPTION	SYMBOL	LABEL STYLE
International		CANADA
Federal American Indian Reservation		L'ANSE RES 1880
Off-Reservation Trust Land		T1880
State American Indian Reservation		Tama Res 9400
Alaska Native Regional Corporation		*NANA ANRC 52120*
State (or statistically equivalent entity)		NEW YORK 36
County (or statistically equivalent entity)		ERIE 029
Minor Civil Division (MCD) [1,2]		Bristol town 07485
Consolidated City		MILFORD 47500
Incorporated Place [2,3]		Davis 18100
Census Designated Place (CDP) [3]		*Incline Village 35100*
Unified School District [4]		UNI 03370
Secondary School District [4]		SEC 99965
Elementary School District [4]		ELM 02220

DESCRIPTION	SYMBOL	DESCRIPTION	SYMBOL
Interstate	5	Water Body	Pleasant Lake
U.S. Highway	2	Military	Port Belvoir
State Highway or State Road	4	National or State Park, Forest, or Recreation Area	Yosemite NP
Other Road	Marsh Ln	Inset Area	A1
4WD Trail, Stairway, Alley, Walkway, or Ferry		Outside Subject Area	
Railroad	Southern RR		
Pipeline or Power Line			
Ridge or Fence			
Nonvisible Boundary or Feature Not Elsewhere Classified			

Where international, state, county, and/or MCD boundaries coincide, the map shows the boundary symbol for only the highest-ranking of these boundaries.

Geographic area names are followed by either their FIPS or census code.

1 MCD boundaries are shown in the following states in which some or all MCDs function as general-purpose governmental units: Connecticut, Illinois, Indiana, Kansas, Maine, Massachusetts, Michigan, Minnesota, Missouri, Nebraska, New Hampshire, New Jersey, New York, North Dakota, Ohio, Pennsylvania, Rhode Island, South Dakota, Vermont, and Wisconsin. (Note that Illinois and Nebraska have some counties covered by nongovernmental precincts and Missouri has most counties covered by nongovernmental townships.)

2 A '*' following an MCD name denotes a false MCD. A '*' following a place name indicates that a false MCD exists with the same name and FIPS code as the place; the false MCD label is not shown.

3 Place label color corresponds to the place fill color.

4 A '+' following a label indicates that the school district is in more than one county.

Due to space limitations, some areas and features such as water bodies, parks, and roads may not be labeled.

Note: This index map sheet provides the map sheet configuration in relation to the subject entity. Due to scale limitations, map content may be simplified. Refer to parent and/or inset map sheets for detailed map content.

Total Sheets: 5 (Index 1; Parent 4; Inset 0)

All legal boundaries and names are as of January 1, 2020. The boundaries shown on this map are for Census Bureau statistical data collection and tabulation purposes only; their depiction and designation for statistical purposes does not constitute a determination of jurisdictional authority or rights of ownership or entitlement.

Geographic Vintage: 2020 Census (reference date: January 1, 2020)
Data Source: U.S. Census Bureau's MAF/TIGER database (TAB20)
Map Created by Geography Division: January 15, 2021

U.S. DEPARTMENT OF COMMERCE U.S. Census Bureau

Projection: Albers Equal Area Conic
Datum: NAD 83
Spheroid: GRS 80
1st Standard Parallel: 42 47 51
2nd Standard Parallel: 47 12 16
Central Meridian: -86 16 13
Latitude of Projection's Origin: 41 41 45
False Easting: 0
False Northing: 0

0 3 6 9 12 15 Kilometers
0 2 4 6 8 10 Miles
The plotted map scale is 1:102,350

N W E S

United States Census 2020

NAME: Wayne County (163)
ENTITY TYPE: County or statistically equivalent entity
ST: Michigan (26)

2020 CENSUS SD REF MAP (INDEX)
Sheet ID: 251526163000

2020 CENSUS - SCHOOL DISTRICT REFERENCE MAP: Wayne County, MI

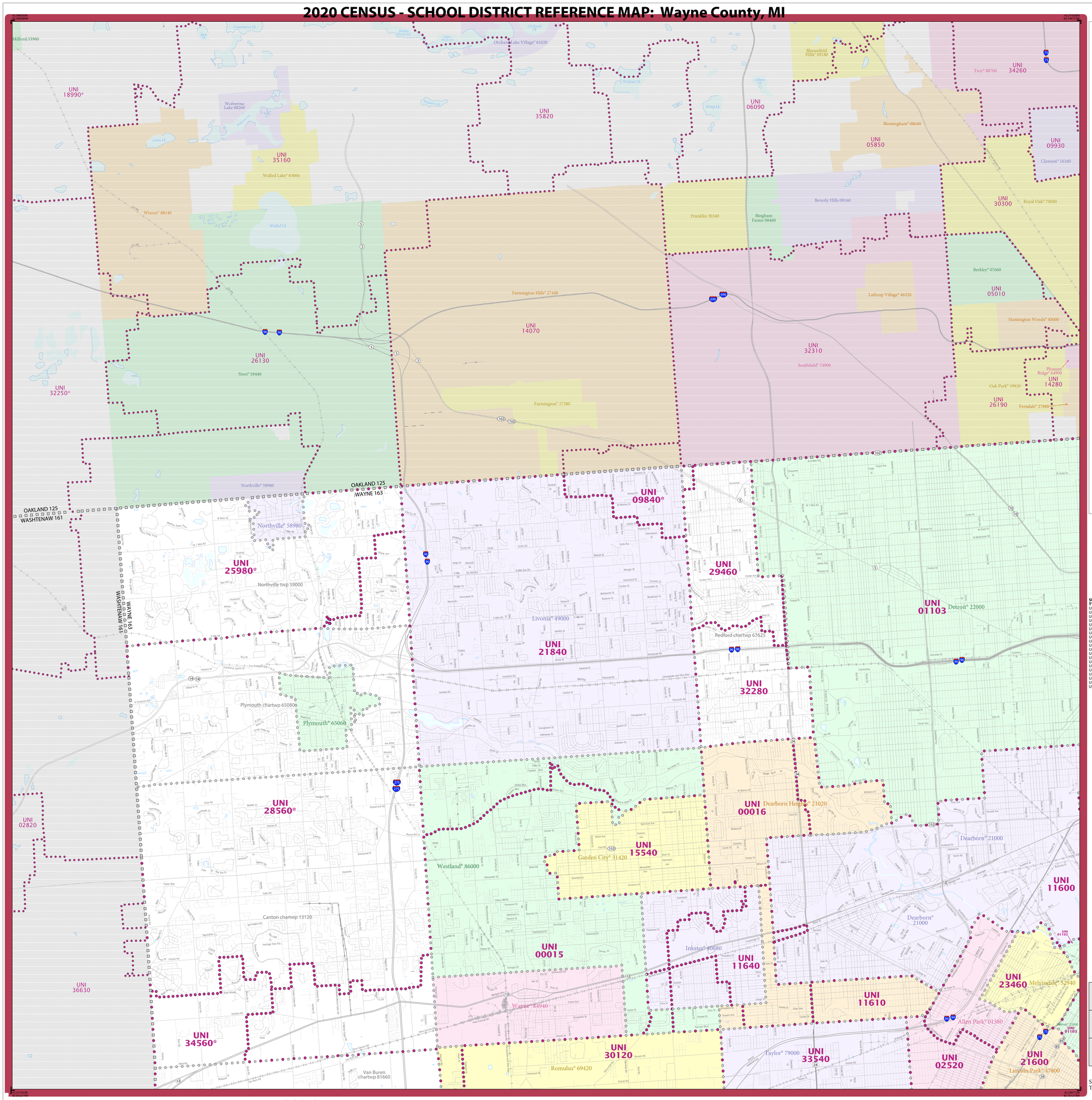

LEGEND

SYMBOL DESCRIPTION	SYMBOL	LABEL STYLE
International		CANADA
Federal American Indian Reservation		L'ANSE RES 1880
Off-Reservation Trust Land		T1880
State American Indian Reservation		Tama Res 9400
Alaska Native Regional Corporation		*NANA ANRC 52120*
State (or statistically equivalent entity)		NEW YORK 36
County (or statistically equivalent entity)		ERIE 029
Minor Civil Division (MCD) [1,2]		Bristol town 07485
Consolidated City		MILFORD 47500
Incorporated Place [2,3]		Davis 18100
Census Designated Place (CDP) [3]		*Incline Village 35100*
Unified School District [4]		UNI 03370
Secondary School District [4]		SEC 99965
Elementary School District [4]		ELM 02220

DESCRIPTION	SYMBOL	DESCRIPTION	SYMBOL
Interstate	5	Water Body	Pleasant Lake
U.S. Highway	2	Military	Port Belvoir
State Highway or State Road	4	National or State Park, Forest, or Recreation Area	Yosemite NP
Other Road	Marsh Ln	Inset Area	A1
4WD Trail, Stairway, Alley, Walkway, or Ferry		Outside Subject Area	
Railroad	Southern RR		
Pipeline or Power Line			
Ridge or Fence			
Nonvisible Boundary or Feature Not Elsewhere Classified			

Where international, state, county, and/or MCD boundaries coincide, the map shows the boundary symbol for only the highest-ranking of these boundaries.

Geographic area names are followed by either their FIPS or census code.

1 MCD boundaries are shown in the following states in which some or all MCDs function as general-purpose governmental units: Connecticut, Illinois, Indiana, Kansas, Maine, Massachusetts, Michigan, Minnesota, Missouri, Nebraska, New Hampshire, New Jersey, New York, North Dakota, Ohio, Pennsylvania, Rhode Island, South Dakota, Vermont, and Wisconsin. (Note that Illinois and Nebraska have some counties covered by nongovernmental precincts and Missouri has most counties covered by nongovernmental townships.)

2 A '*' following an MCD name denotes a false MCD. A '*' following a place name indicates that a false MCD exists with the same name and FIPS code as the place; the false MCD label is not shown.

3 Place label color corresponds to the place fill color.

4 A '*' following a label indicates that the school district is in more than one county.

Due to space limitations, some areas and features such as water bodies, parks, and roads may not be labeled.

SUBJECT AREA SCHOOL DISTRICTS ON MAP SHEET

TYPE	CODE	NAME
UNI	00015	Wayne-Westland Community School District
UNI	00016	Crestwood School District
UNI	01103	Detroit Public Schools Community District
UNI	02520	Allen Park Public Schools
UNI	09840	Clarenceville School District
UNI	11600	Dearborn City School District
UNI	11610	Dearborn Heights School District 7
UNI	11640	Westwood Community Schools
UNI	12930	Ecorse Public School District
UNI	15540	Garden City School District
UNI	21600	Lincoln Park Public Schools
UNI	21840	Livonia Public Schools
UNI	23460	Melvindale-North Allen Park School District
UNI	25980	Northville Public Schools
UNI	28560	Plymouth-Canton Community Schools
UNI	29460	Redford Union School District
UNI	30120	Romulus Community Schools
UNI	32280	South Redford School District
UNI	33540	Taylor School District
UNI	34560	Van Buren Public Schools

Key to Adjacent Sheets

	1	2
	3	4

Sheet Location within Entity

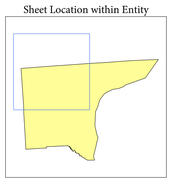

Sheet 1 of 4 PARENT sheets
Total Sheets: 5 (Index 1; Parent 4; Inset 0)

NAME: Wayne County (163)
ENTITY TYPE: County or statistically equivalent entity
ST: Michigan (26)

2020 CENSUS SD REF MAP (PARENT)
Sheet ID: 251526163001

All legal boundaries and names are as of January 1, 2020. The boundaries shown on this map are for Census Bureau statistical data collection and tabulation purposes only; their depiction and designation for statistical purposes does not constitute a determination of jurisdictional authority or rights of ownership or entitlement.

Geographic Vintage: 2020 Census (reference date: January 1, 2020)
Data Source: U.S. Census Bureau's MAF/TIGER database (TAB20)
Map Created by Geography Division: January 15, 2021

U.S. DEPARTMENT OF COMMERCE U.S. Census Bureau

Projection: Albers Equal Area Conic
Datum: NAD 83
Spheroid: GRS 80
1st Standard Parallel: 42 47 51
2nd Standard Parallel: 47 12 16
Central Meridian: -86 16 13
Latitude of Projection's Origin: 41 41 45
False Easting: 0
False Northing: 0

0 1 2 3 4 5 Kilometers
0 1 2 3 4 5 Miles
The plotted map scale is 1:50,000

N W E S

United States Census 2020

2020 CENSUS - SCHOOL DISTRICT REFERENCE MAP: Wayne County, MI

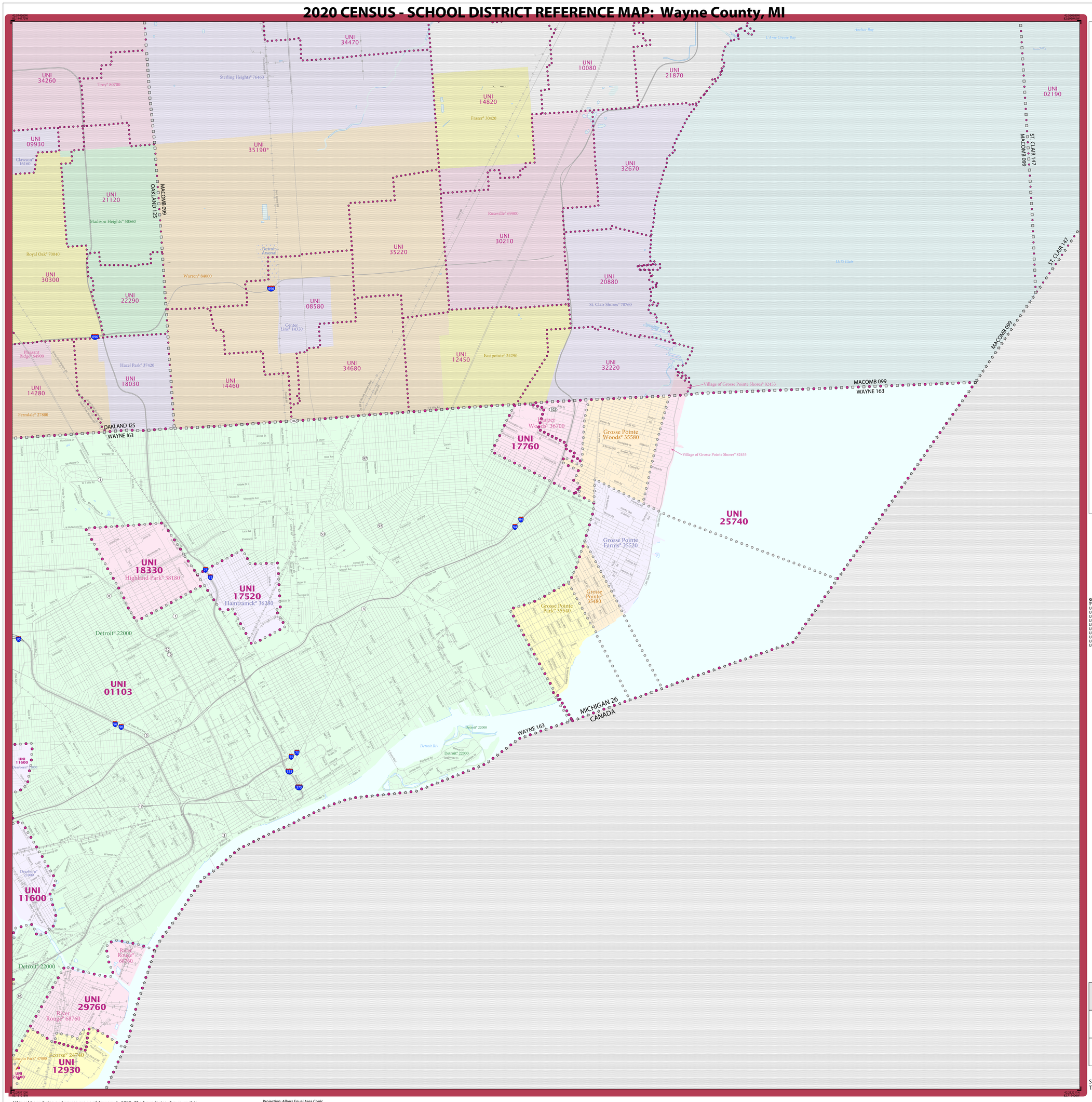

LEGEND

SYMBOL DESCRIPTION	SYMBOL	LABEL STYLE
International		CANADA
Federal American Indian Reservation		L'ANSE RES 1880
Off-Reservation Trust Land		T1880
State American Indian Reservation		Tama Res 9400
Alaska Native Regional Corporation		*NANA ANRC 52120*
State (or statistically equivalent entity)		NEW YORK 36
County (or statistically equivalent entity)		ERIE 029
Minor Civil Division (MCD) [1,2]		Bristol town 07485
Consolidated City		MILFORD 47500
Incorporated Place [2,3]		Davis 18100
Census Designated Place (CDP) [3]		*Incline Village 35100*
Unified School District [4]		UNI 03370
Secondary School District [4]		SEC 99965
Elementary School District [4]		ELM 02220

DESCRIPTION	SYMBOL	DESCRIPTION	SYMBOL
Interstate	5	Water Body	*Pleasant Lake*
U.S. Highway	2	Military	Port Belvoir
State Highway or State Road	4	National or State Park, Forest, or Recreation Area	Yosemite NP
Other Road	Marsh Ln	Inset Area	A1
4WD Trail, Stairway, Alley, Walkway, or Ferry		Outside Subject Area	
Railroad	Southern RR		
Pipeline or Power Line			
Ridge or Fence			
Nonvisible Boundary or Feature Not Elsewhere Classified			

Where international, state, county, and/or MCD boundaries coincide, the map shows the boundary symbol for only the highest-ranking of these boundaries.

Geographic area names are followed by either their FIPS or census code.

1 MCD boundaries are shown in the following states in which some or all MCDs function as general-purpose governmental units: Connecticut, Illinois, Indiana, Kansas, Maine, Massachusetts, Michigan, Minnesota, Missouri, Nebraska, New Hampshire, New Jersey, New York, North Dakota, Ohio, Pennsylvania, Rhode Island, South Dakota, Vermont, and Wisconsin. (Note that Illinois and Nebraska have some counties covered by nongovernmental precincts and Missouri has most counties covered by nongovernmental townships.)

2 A '*' following an MCD name denotes a false MCD. A '*' following a place name indicates that a false MCD exists with the same name and FIPS code as the place; the false MCD label is not shown.

3 Place label color corresponds to the place fill color.

4 A '*' following a label indicates that the school district is in more than one county.

Due to space limitations, some areas and features such as water bodies, parks, and roads may not be labeled.

SUBJECT AREA SCHOOL DISTRICTS ON MAP SHEET

TYPE	CODE	NAME
UNI	01103	Detroit Public Schools Community District
UNI	11600	Dearborn City School District
UNI	12930	Ecorse Public School District
UNI	17520	Hamtramck Public Schools
UNI	17760	Harper Woods City Schools
UNI	18330	Highland Park City Schools
UNI	21600	Lincoln Park Public Schools
UNI	23460	Melvindale-North Allen Park School District
UNI	25740	Grosse Pointe Public Schools
UNI	29760	River Rouge School District

Key to Adjacent Sheets

1	2	
3	4	

Sheet Location within Entity

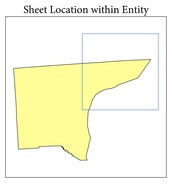

Sheet 2 of 4 PARENT sheets
Total Sheets: 5 (Index 1; Parent 4; Inset 0)

NAME: Wayne County (163)
ENTITY TYPE: County or statistically equivalent entity
ST: Michigan (26)

2020 CENSUS SD REF MAP (PARENT)
Sheet ID: 251526163002

All legal boundaries and names are as of January 1, 2020. The boundaries shown on this map are for Census Bureau statistical data collection and tabulation purposes only; their depiction and designation for statistical purposes does not constitute a determination of jurisdictional authority or rights of ownership or entitlement.

Geographic Vintage: 2020 Census (reference date: January 1, 2020)
Data Source: U.S. Census Bureau's MAF/TIGER database (TAB20)
Map Created by Geography Division: January 15, 2021

U.S. DEPARTMENT OF COMMERCE U.S. Census Bureau

Projection: Albers Equal Area Conic
Datum: NAD 83
Spheroid: GRS 80
1st Standard Parallel: 42 47 51
2nd Standard Parallel: 47 12 16
Central Meridian: -86 16 13
Latitude of Projection's Origin: 41 41 45
False Easting: 0
False Northing: 0

0 1 2 3 4 5 Kilometers
0 1 2 3 4 5 Miles
The plotted map scale is 1:50,000

N W E S

United States Census 2020

2020 CENSUS - SCHOOL DISTRICT REFERENCE MAP: Wayne County, MI

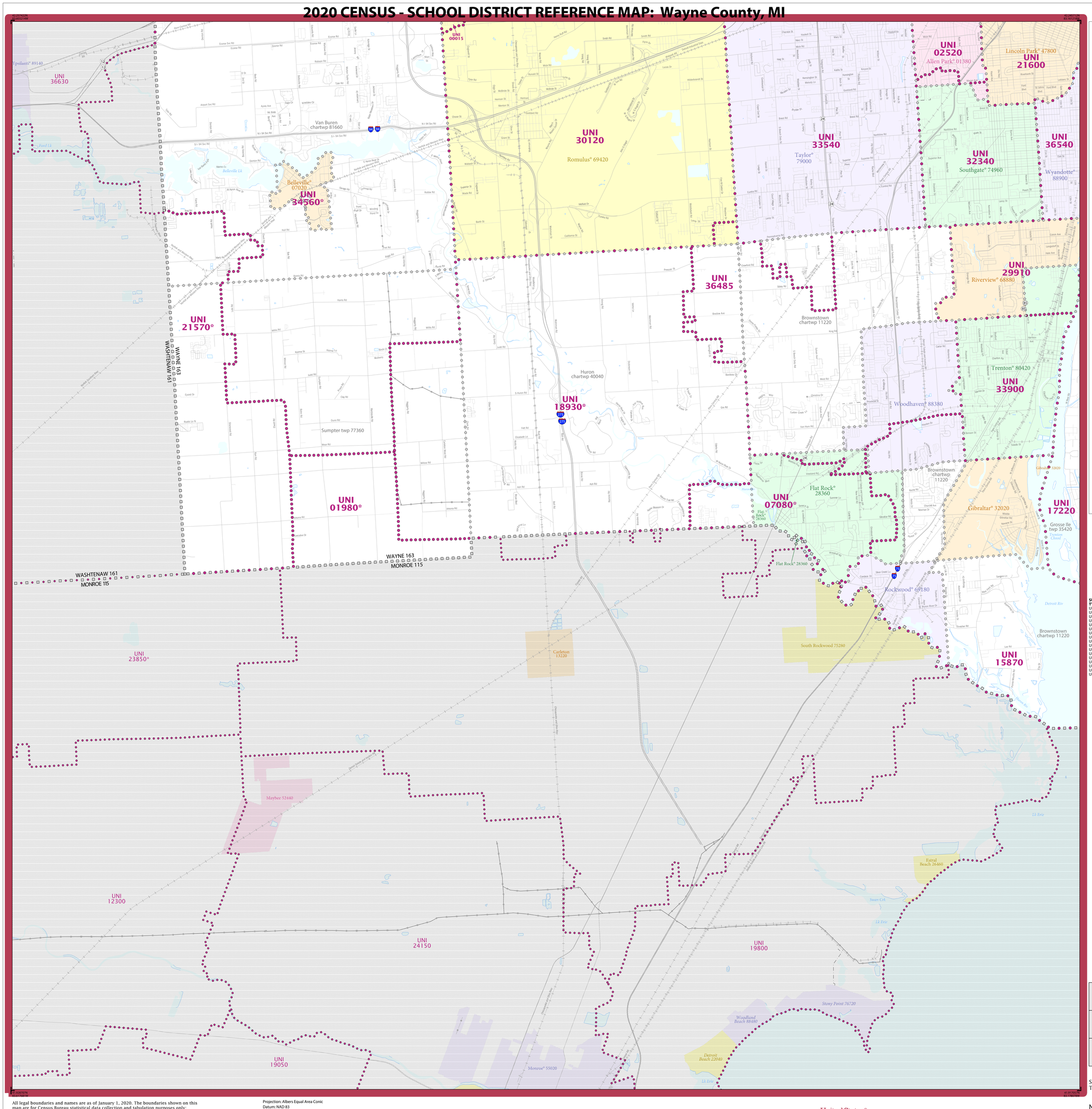

LEGEND

SYMBOL DESCRIPTION	SYMBOL	LABEL STYLE
International		CANADA
Federal American Indian Reservation		L'ANSE RES 1880
Off-Reservation Trust Land		T1880
State American Indian Reservation		Tama Res 9400
Alaska Native Regional Corporation		*NANA ANRC 52120*
State (or statistically equivalent entity)		NEW YORK 36
County (or statistically equivalent entity)		ERIE 029
Minor Civil Division (MCD) [1,2]		Bristol town 07485
Consolidated City		MILFORD 47500
Incorporated Place [2,3]		Davis 18100
Census Designated Place (CDP) [3]		*Incline Village 35100*
Unified School District [4]		UNI 03370
Secondary School District [4]		SEC 99965
Elementary School District [4]		ELM 02220

DESCRIPTION	SYMBOL	DESCRIPTION	SYMBOL
Interstate	5	Water Body	Pleasant Lake
U.S. Highway	21	Military	Port Belvoir
State Highway or State Road	4	National or State Park, Forest, or Recreation Area	Yosemite NP
Other Road	Marsh Ln	Inset Area	A1
4WD Trail, Stairway, Alley, Walkway, or Ferry		Outside Subject Area	
Railroad	Southern RR		
Pipeline or Power Line			
Ridge or Fence			
Nonvisible Boundary or Feature Not Elsewhere Classified			

Where international, state, county, and/or MCD boundaries coincide, the map shows the boundary symbol for only the highest-ranking of these boundaries.

Geographic area names are followed by either their FIPS or census code.

1 MCD boundaries are shown in the following states in which some or all MCDs function as general-purpose governmental units: Connecticut, Illinois, Indiana, Kansas, Maine, Massachusetts, Michigan, Minnesota, Missouri, Nebraska, New Hampshire, New Jersey, New York, North Dakota, Ohio, Pennsylvania, Rhode Island, South Dakota, Vermont, and Wisconsin. (Note that Illinois and Nebraska have some counties covered by nongovernmental precincts and Missouri has most counties covered by nongovernmental townships.)

2 A '°' following an MCD name denotes a false MCD. A '°' following a place name indicates that a false MCD exists with the same name and FIPS code as the place; the false MCD label is not shown.

3 Place label color corresponds to the place fill color.

4 A '+' following a label indicates that the school district is in more than one county.

Due to space limitations, some areas and features such as water bodies, parks, and roads may not be labeled.

SUBJECT AREA SCHOOL DISTRICTS ON MAP SHEET

TYPE	CODE	NAME
UNI	00015	Wayne-Westland Community School District
UNI	01980	Airport Community School District
UNI	02520	Allen Park Public Schools
UNI	07080	Flat Rock Community Schools
UNI	15870	Gibraltar School District
UNI	17220	Grosse Ile Township Schools
UNI	18930	Huron School District
UNI	21570	Lincoln Consolidated School District
UNI	21600	Lincoln Park Public Schools
UNI	29910	Riverview Community School District
UNI	30120	Romulus Community Schools
UNI	32340	Southgate Community School District
UNI	33540	Taylor School District
UNI	33900	Trenton Public Schools
UNI	34560	Van Buren Public Schools
UNI	36485	Woodhaven-Brownstown School District
UNI	36540	Wyandotte City School District

Key to Adjacent Sheets

	1	2
	3	4

Sheet Location within Entity

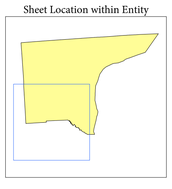

Sheet 3 of 4 PARENT sheets
Total Sheets: 5 (Index 1; Parent 4; Inset 0)

NAME: Wayne County (163)
ENTITY TYPE: County or statistically equivalent entity
ST: Michigan (26)

2020 CENSUS SD REF MAP (PARENT)
Sheet ID: 251526163003

All legal boundaries and names are as of January 1, 2020. The boundaries shown on this map are for Census Bureau statistical data collection and tabulation purposes only; their depiction and designation for statistical purposes does not constitute a determination of jurisdictional authority or rights of ownership or entitlement.

Geographic Vintage: 2020 Census (reference date: January 1, 2020)
Data Source: U.S. Census Bureau's MAF/TIGER database (TAB20)
Map Created by Geography Division: January 15, 2021

U.S. DEPARTMENT OF COMMERCE U.S. Census Bureau

Projection: Albers Equal Area Conic
Datum: NAD 83
Spheroid: GRS 80
1st Standard Parallel: 42 47 51
2nd Standard Parallel: 47 12 16
Central Meridian: -86 16 13
Latitude of Projection's Origin: 41 41 45
False Easting: 0
False Northing: 0

0 1 2 3 4 5 Kilometers
0 1 2 3 4 5 Miles
The plotted map scale is 1:50,000

N W E S

United States Census 2020

2020 CENSUS - SCHOOL DISTRICT REFERENCE MAP: Wayne County, MI

LEGEND

SYMBOL DESCRIPTION	SYMBOL	LABEL STYLE
International		CANADA
Federal American Indian Reservation		L'ANSE RES 1880
Off-Reservation Trust Land		T1880
State American Indian Reservation		Tama Res 9400
Alaska Native Regional Corporation		*NANA ANRC 52120*
State (or statistically equivalent entity)		NEW YORK 36
County (or statistically equivalent entity)		ERIE 029
Minor Civil Division (MCD) [1,2]		Bristol town 07485
Consolidated City		MILFORD 47500
Incorporated Place [2,3]		Davis 18100
Census Designated Place (CDP) [3]		*Incline Village 35100*
Unified School District [4]		UNI 03370
Secondary School District [4]		SEC 99965
Elementary School District [4]		ELM 02220

DESCRIPTION	SYMBOL	DESCRIPTION	SYMBOL
Interstate	5	Water Body	*Pleasant Lake*
U.S. Highway	2	Military	Port Belvoir
State Highway or State Road	4	National or State Park, Forest, or Recreation Area	Yosemite NP
Other Road	Marsh Ln	Inset Area	A1
4WD Trail, Stairway, Alley, Walkway, or Ferry		Outside Subject Area	
Railroad	Southern RR		
Pipeline or Power Line			
Ridge or Fence			
Nonvisible Boundary or Feature Not Elsewhere Classified			

Where international, state, county, and/or MCD boundaries coincide, the map shows the boundary symbol for only the highest-ranking of these boundaries.

Geographic area names are followed by either their FIPS or census code.

1 MCD boundaries are shown in the following states in which some or all MCDs function as general-purpose governmental units: Connecticut, Illinois, Indiana, Kansas, Maine, Massachusetts, Michigan, Minnesota, Missouri, Nebraska, New Hampshire, New Jersey, New York, North Dakota, Ohio, Pennsylvania, Rhode Island, South Dakota, Vermont, and Wisconsin. (Note that Illinois and Nebraska have some counties covered by nongovernmental precincts and Missouri has most counties covered by nongovernmental townships.)

2 A '*' following an MCD name denotes a false MCD. A '*' following a place name indicates that a false MCD exists with the same name and FIPS code as the place; the false MCD label is not shown.

3 Place label color corresponds to the place fill color.

4 A '+' following a label indicates that the school district is in more than one county.

Due to space limitations, some areas and features such as water bodies, parks, and roads may not be labeled.

SUBJECT AREA SCHOOL DISTRICTS ON MAP SHEET

TYPE	CODE	NAME
UNI	12930	Ecorse Public School District
UNI	15870	Gibraltar School District
UNI	17220	Grosse Ile Township Schools
UNI	21600	Lincoln Park Public Schools
UNI	29910	Riverview Community School District
UNI	36540	Wyandotte City School District

Key to Adjacent Sheets

1	2	
3	4	

Sheet Location within Entity

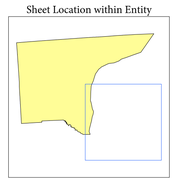

Sheet 4 of 4 PARENT sheets
Total Sheets: 5 (Index 1; Parent 4; Inset 0)

All legal boundaries and names are as of January 1, 2020. The boundaries shown on this map are for Census Bureau statistical data collection and tabulation purposes only; their depiction and designation for statistical purposes does not constitute a determination of jurisdictional authority or rights of ownership or entitlement.

Geographic Vintage: 2020 Census (reference date: January 1, 2020)
Data Source: U.S. Census Bureau's MAF/TIGER database (TAB20)
Map Created by Geography Division: January 15, 2021

U.S. DEPARTMENT OF COMMERCE U.S. Census Bureau

Projection: Albers Equal Area Conic
Datum: NAD 83
Spheroid: GRS 80
1st Standard Parallel: 42 47 51
2nd Standard Parallel: 47 12 16
Central Meridian: -86 16 13
Latitude of Projection's Origin: 41 41 45
False Easting: 0
False Northing: 0

0 1 2 3 4 5 Kilometers
0 1 2 3 4 5 Miles
The plotted map scale is 1:50,000

N W E S

United States Census 2020

NAME: Wayne County (163)
ENTITY TYPE: County or statistically equivalent entity
ST: Michigan (26)

2020 CENSUS SD REF MAP (PARENT)
Sheet ID: 25152616:3004