# 2020 CENSUS - CENSUS TRACT REFERENCE MAP: St. Louis County, MN

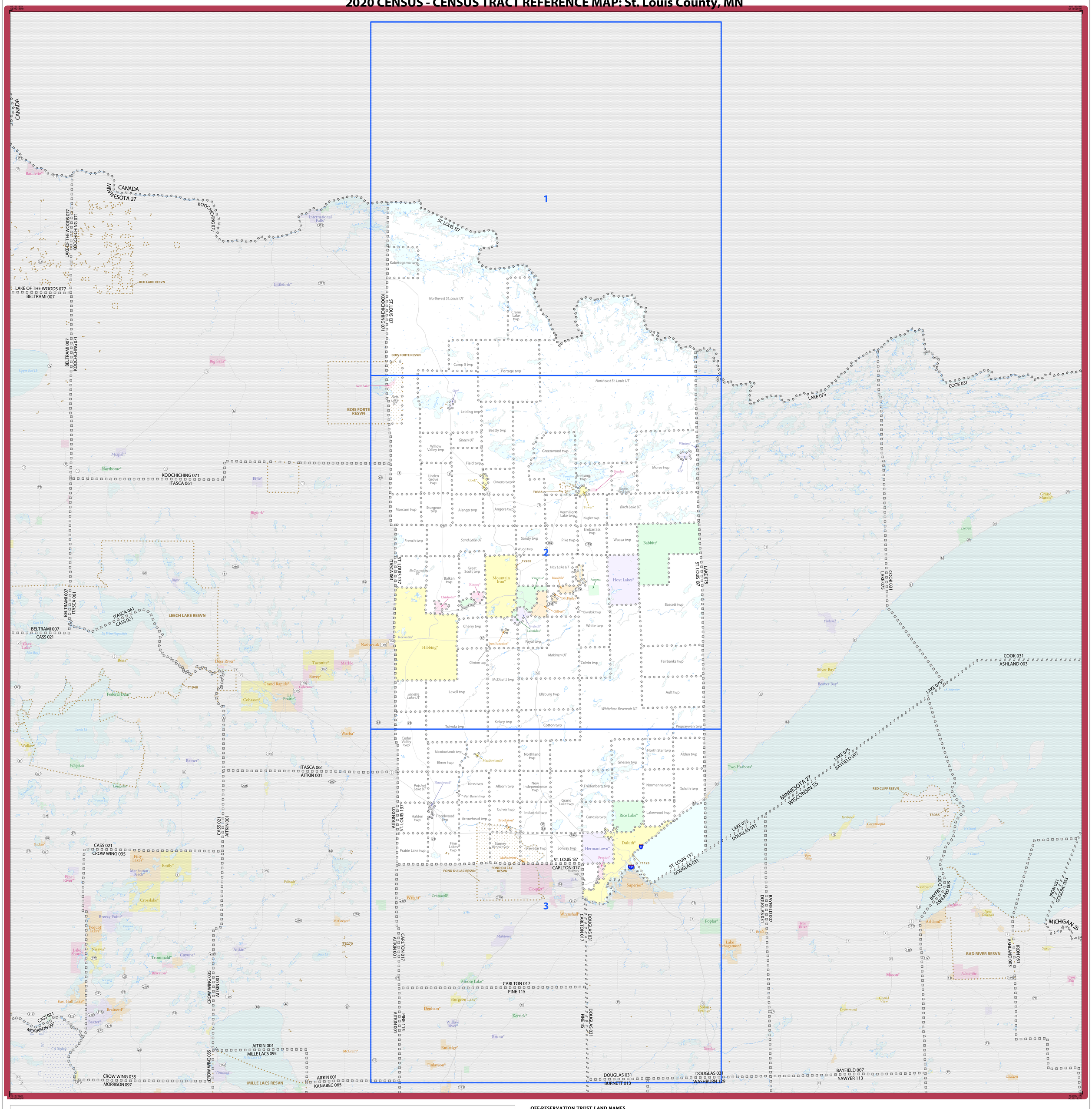


## LEGEND

| SYMBOL DESCRIPTION | SYMBOL | LABEL STYLE |
|---|---|---|
| International | | CANADA |
| Federal American Indian Reservation | | L'ANSE RESVN 1880 |
| Off-Reservation Trust Land | | T1880 |
| State American Indian Reservation | | Tama Resvn 9400 |
| Alaska Native Regional Corporation | | NANA ANRC 52120 |
| State (or statistically equivalent entity) | | NEW YORK 36 |
| County (or statistically equivalent entity) | | ERIE 029 |
| Minor Civil Division (MCD) [1] | | Bristol town 07485 |
| Census County Division (CCD), Census Subarea (CSA), or Unorganized Territory (UT) | | Hanna CCD 91650 |
| Consolidated City | | MILFORD 47500 |

| SYMBOL DESCRIPTION | SYMBOL | LABEL STYLE |
|---|---|---|
| Incorporated Place [1,2] | | Davis 18100 |
| Census Designated Place (CDP) [2] | | Incline Village 35100 |
| Census Tract [3] | | 33.07 |

| DESCRIPTION | SYMBOL |
|---|---|
| Water Body | Pleasant Lake |
| College or University | Coll/Univ |
| Military | Fort Belvoir |
| Prison or Juvenile Detention Center | P/JDC |
| National or State Park, Forest, or Recreation Area | Yosemite NP |
| Outside Subject Area | |

| DESCRIPTION | SYMBOL |
|---|---|
| Interstate or U.S. Highway | 5 2 |
| State Highway or State Road | 4 |
| Other Road | Marsh Ln |
| 4WD Trail, Stairway, Alley, Walkway, or Ferry | |
| Nonvisible Boundary or Feature Not Elsewhere Classified | |
| Inset Area | A1 |

Where international, state, county, and/or MCD/CCD boundaries coincide, the map shows the boundary symbol for only the highest-ranking of these boundaries.

Geographic area names are followed by either their FIPS or census code.

1 A '*' following an MCD name denotes a false MCD. A '*' following a place name indicates that a false MCD exists with the same name and FIPS code as the place; the false MCD label is not shown.

2 Place label color corresponds to the place fill color.

3 Census tracts are identified by an up to four-digit integer number and may have an optional two-digit suffix; for example 23 or 1457.02. The census tract codes consist of six digits with an implied decimal between the fourth and fifth digit corresponding to the basic census tract number, but with leading zeros, and trailing zeros for census tracts without a suffix. The tract number examples above would have codes of 002300 and 145702, respectively.

Due to space limitations, some road names, along with other feature and geography names on the map, may not be shown.

*Note: This index map sheet provides the map sheet configuration in relation to the subject entity. Due to scale limitations, map content may be simplified. Refer to parent and/or inset map sheets for detailed map content.*

**OFF-RESERVATION TRUST LAND NAMES**

T0335 Bois Forte
T1125 Fond du Lac
T1940 Leech Lake
T2270 Mille Lacs
T2285 Minnesota Chippewa
T3085 Red Cliff

0 11 22 33 44 55 Kilometers
0 7 14 21 28 35 Miles
The plotted map scale is 1:382,251

N W E S

All legal boundaries and names are as of January 1, 2020. The boundaries shown on this map are for Census Bureau statistical data collection and tabulation purposes only; their depiction and designation for statistical purposes does not constitute a determination of jurisdictional authority or rights of ownership or entitlement.

Geographic Vintage: 2020 Census (reference date: January 1, 2020)
Data Source: U.S. Census Bureau's MAF/TIGER database (TAB20)
Map Created by Geography Division: January 06, 2021

U.S. DEPARTMENT OF COMMERCE U.S. Census Bureau

Projection: Albers Equal Area Conic
Datum: NAD 83
Spheroid: GRS 80
1st Standard Parallel: 44 28 52
2nd Standard Parallel: 48 24 13
Central Meridian: -93 21 39
Latitude of Projection's Origin: 43 30 01
False Easting: 0
False Northing: 0

Total Sheets: 4 (Index 1; Parent 3; Inset 0)

NAME: St. Louis County (137)
ENTITY TYPE: County or statistically equivalent entity
ST: Minnesota (27)

2020 CENSUS TRACT REF MAP (INDEX)
Sheet ID: 249627137000

# 2020 CENSUS - CENSUS TRACT REFERENCE MAP: St. Louis County, MN

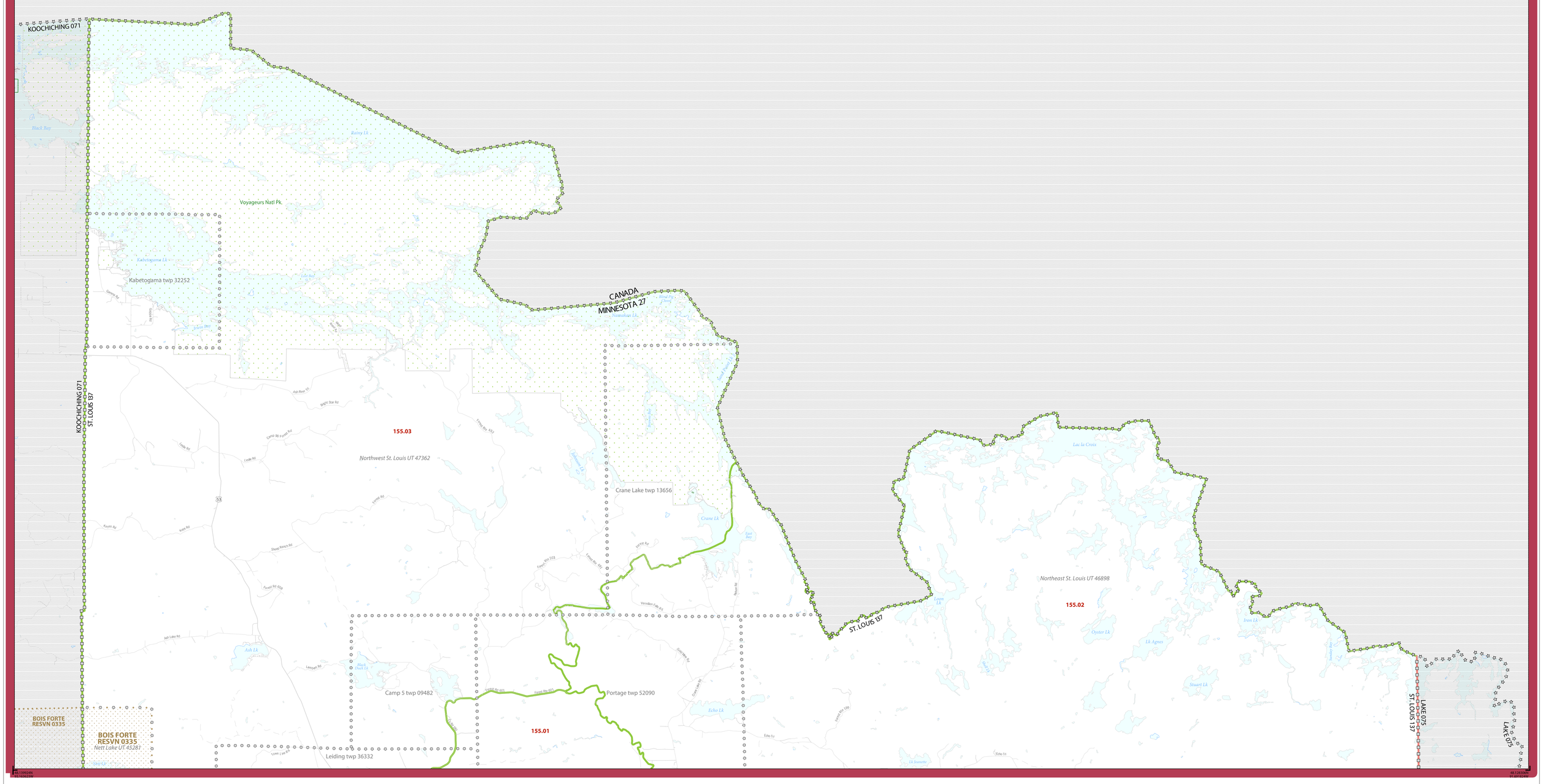


## LEGEND

| SYMBOL DESCRIPTION | SYMBOL | LABEL STYLE |
|---|---|---|
| International | | CANADA |
| Federal American Indian Reservation | | L'ANSE RESVN 1880 |
| Off-Reservation Trust Land | | T1880 |
| State American Indian Reservation | | Tama Resvn 9400 |
| Alaska Native Regional Corporation | | NANA ANRC 52120 |
| State (or statistically equivalent entity) | | NEW YORK 36 |
| County (or statistically equivalent entity) | | ERIE 029 |
| Minor Civil Division (MCD) [1] | | Bristol town 07485 |
| Census County Division (CCD), Census Subarea (CSA), or Unorganized Territory (UT) | | *Hanna CCD 91650* |
| Consolidated City | | MILFORD 47500 |

| SYMBOL DESCRIPTION | SYMBOL | LABEL STYLE |
|---|---|---|
| Incorporated Place [1,2] | | Davis 18100 |
| Census Designated Place (CDP) [2] | | *Incline Village 35100* |
| Census Tract [3] | | 33.07 |

| DESCRIPTION | SYMBOL |
|---|---|
| Water Body | Pleasant Lake |
| College or University | Coll/Univ |
| Military | Fort Belvoir |
| Prison or Juvenile Detention Center | P/JDC |
| National or State Park, Forest, or Recreation Area | Yosemite NP |
| Outside Subject Area | |

| DESCRIPTION | SYMBOL |
|---|---|
| Interstate or U.S. Highway | 5 2 |
| State Highway or State Road | 4 |
| Other Road | Marsh Ln |
| 4WD Trail, Stairway, Alley, Walkway, or Ferry | |
| Nonvisible Boundary or Feature Not Elsewhere Classified | |
| Inset Area | A1 |

Where international, state, county, and/or MCD/CCD boundaries coincide, the map shows the boundary symbol for only the highest-ranking of these boundaries.

Geographic area names are followed by either their FIPS or census code.

1 A ' * ' following an MCD name denotes a false MCD. A ' * ' following a place name indicates that a false MCD exists with the same name and FIPS code as the place; the false MCD label is not shown.

2 Place label color corresponds to the place fill color.

3 Census tracts are identified by an up to four-digit integer number and may have an optional two-digit suffix; for example 23 or 1457.02. The census tract codes consist of six digits with an implied decimal between the fourth and fifth digit corresponding to the basic census tract number, but with leading zeros, and trailing zeros for census tracts without a suffix. The tract number examples above would have codes of 002300 and 145702, respectively.

Due to space limitations, some road names, along with other feature and geography names on the map, may not be shown.

0 3 6 9 12 15 Kilometers
0 2 4 6 8 10 Miles
The plotted map scale is 1:125,000

N W E S

All legal boundaries and names are as of January 1, 2020. The boundaries shown on this map are for Census Bureau statistical data collection and tabulation purposes only; their depiction and designation for statistical purposes does not constitute a determination of jurisdictional authority or rights of ownership or entitlement.

Geographic Vintage: 2020 Census (reference date: January 1, 2020)
Data Source: U.S. Census Bureau's MAF/TIGER database (TAB20)
Map Created by Geography Division: January 06, 2021

U.S. DEPARTMENT OF COMMERCE U.S. Census Bureau

Projection: Albers Equal Area Conic
Datum: NAD 83
Spheroid: GRS 80
1st Standard Parallel: 44 28 52
2nd Standard Parallel: 48 24 13
Central Meridian: -93 21 39
Latitude of Projection's Origin: 43 30 01
False Easting: 0
False Northing: 0

Key to Adjacent Sheets

| | | |
|---|---|---|
| | | |
| | 1 | |
| | 2 | |

Sheet Location within Entity

Sheet 1 of 3 PARENT sheets
Total Sheets: 4 (Index 1; Parent 3; Inset 0)

NAME: St. Louis County (137)
ENTITY TYPE: County or statistically equivalent entity
ST: Minnesota (27)

2020 CENSUS TRACT REF MAP (PARENT)
Sheet ID: 249627137001

# 2020 CENSUS - CENSUS TRACT REFERENCE MAP: St. Louis County, MN

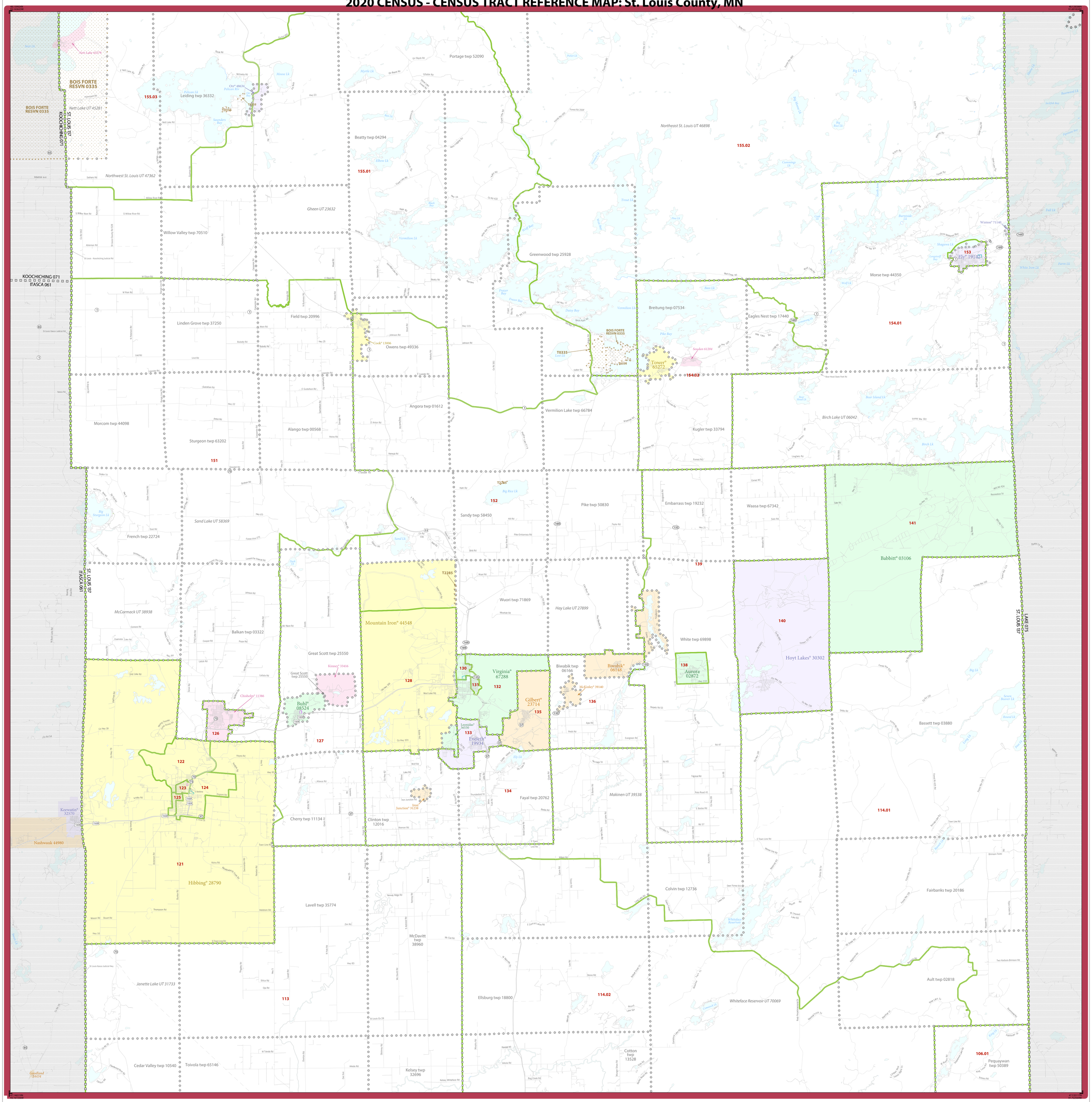


## LEGEND

| SYMBOL DESCRIPTION | SYMBOL | LABEL STYLE |
|---|---|---|
| International | | CANADA |
| Federal American Indian Reservation | | L'ANSE RESVN 1880 |
| Off-Reservation Trust Land | | T1880 |
| State American Indian Reservation | | Tama Resvn 9400 |
| Alaska Native Regional Corporation | | NANA ANRC 52120 |
| State (or statistically equivalent entity) | | NEW YORK 36 |
| County (or statistically equivalent entity) | | ERIE 029 |
| Minor Civil Division (MCD)[1] | | Bristol town 07485 |
| Census County Division (CCD), Census Subarea (CSA), or Unorganized Territory (UT) | | Hanna CCD 91650 |
| Consolidated City | | MILFORD 47500 |

| SYMBOL DESCRIPTION | SYMBOL | LABEL STYLE |
|---|---|---|
| Incorporated Place[1,2] | | Davis 18100 |
| Census Designated Place (CDP)[2] | | Incline Village 35100 |
| Census Tract[3] | | 33.07 |

| DESCRIPTION | SYMBOL |
|---|---|
| Water Body | Pleasant Lake |
| College or University | Coll/Univ |
| Military | Fort Belvoir |
| Prison or Juvenile Detention Center | P/JDC |
| National or State Park, Forest, or Recreation Area | Yosemite NP |
| Outside Subject Area | |

| DESCRIPTION | SYMBOL |
|---|---|
| Interstate or U.S. Highway | 95 2 |
| State Highway or State Road | 4 |
| Other Road | Marsh Ln |
| 4WD Trail, Stairway, Alley, Walkway, or Ferry | |
| Nonvisible Boundary or Feature Not Elsewhere Classified | |
| Inset Area | A1 |

Where international, state, county, and/or MCD/CCD boundaries coincide, the map shows the boundary symbol for only the highest-ranking of these boundaries.

Geographic area names are followed by either their FIPS or census code.

1 A '°' following an MCD name denotes a false MCD. A '°' following a place name indicates that a false MCD exists with the same name and FIPS code as the place; the false MCD label is not shown.

2 Place label color corresponds to the place fill color.

3 Census tracts are identified by an up to four-digit integer number and may have an optional two-digit suffix; for example 23 or 1457.02. The census tract codes consist of six digits with an implied decimal between the fourth and fifth digit corresponding to the basic census tract number, but with leading zeros, and trailing zeros for census tracts without a suffix. The tract number examples above would have codes of 002300 and 145702, respectively.

Due to space limitations, some road names, along with other feature and geography names on the map, may not be shown.

**OFF-RESERVATION TRUST LAND NAMES**
T0335 Bois Forte
T2285 Minnesota Chippewa

0 3 6 9 12 15 Kilometers
0 2 4 6 8 10 Miles
The plotted map scale is 1:125,000

N W E S

All legal boundaries and names are as of January 1, 2020. The boundaries shown on this map are for Census Bureau statistical data collection and tabulation purposes only; their depiction and designation for statistical purposes does not constitute a determination of jurisdictional authority or rights of ownership or entitlement.

Geographic Vintage: 2020 Census (reference date: January 1, 2020)
Data Source: U.S. Census Bureau's MAF/TIGER database (TAB20)
Map Created by Geography Division: January 06, 2021

U.S. DEPARTMENT OF COMMERCE U.S. Census Bureau

Projection: Albers Equal Area Conic
Datum: NAD 83
Spheroid: GRS 80
1st Standard Parallel: 44 28 52
2nd Standard Parallel: 48 24 13
Central Meridian: -93 21 39
Latitude of Projection's Origin: 43 30 01
False Easting: 0
False Northing: 0

Key to Adjacent Sheets

| | | |
|---|---|---|
| | 1 | |
| | 2 | |
| | 3 | |

Sheet Location within Entity

Sheet 2 of 3 PARENT sheets
Total Sheets: 4 (Index 1; Parent 3; Inset 0)

NAME: St. Louis County (137)
ENTITY TYPE: County or statistically equivalent entity
ST: Minnesota (27)

2020 CENSUS TRACT REF MAP (PARENT)
Sheet ID: 249627137002

United States® Census 2020

# 2020 CENSUS - CENSUS TRACT REFERENCE MAP: St. Louis County, MN

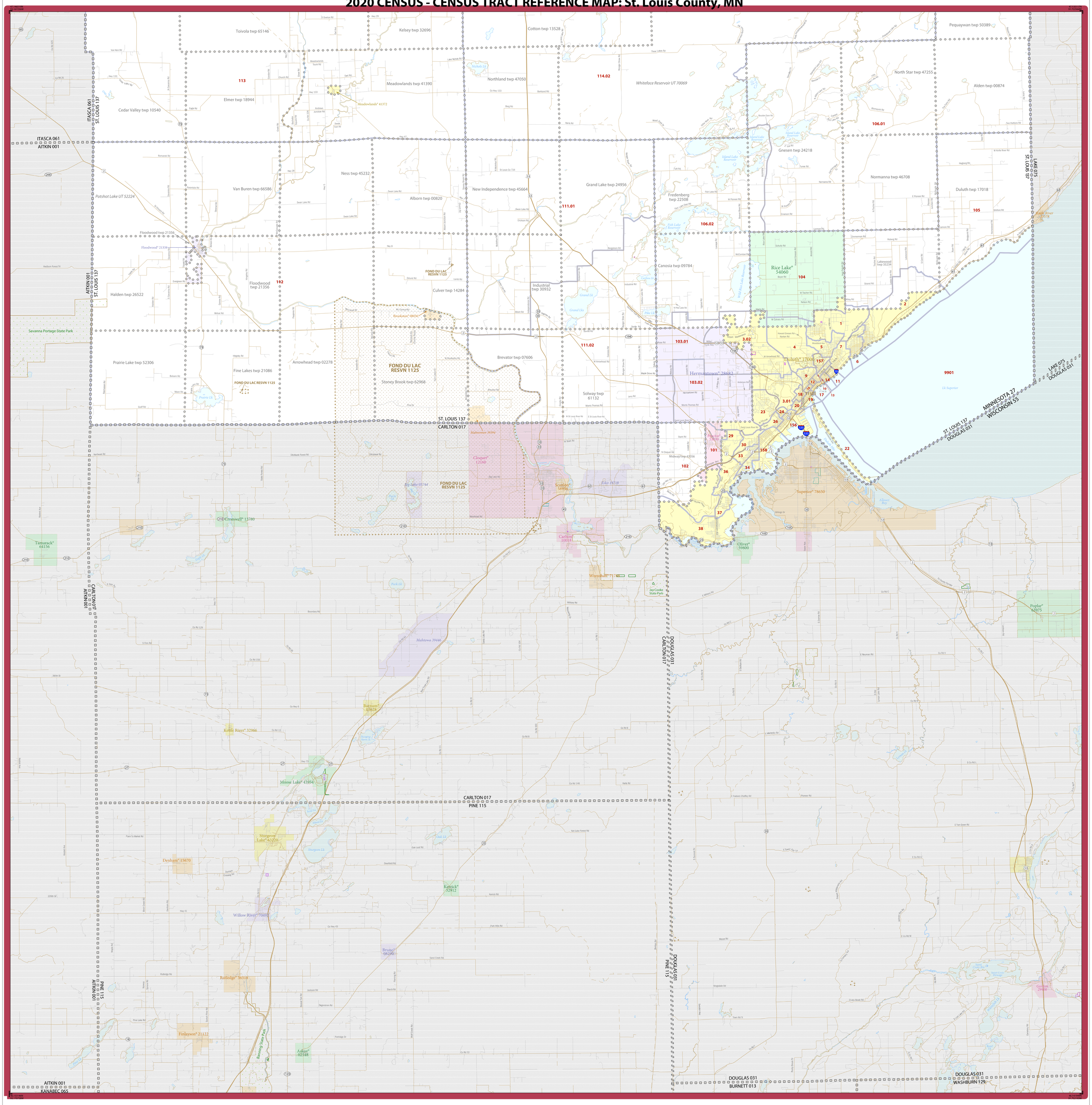


## LEGEND

| SYMBOL DESCRIPTION | SYMBOL | LABEL STYLE |
|---|---|---|
| International | | CANADA |
| Federal American Indian Reservation | | L'ANSE RESVN 1880 |
| Off-Reservation Trust Land | | T1880 |
| State American Indian Reservation | | Tama Resvn 9400 |
| Alaska Native Regional Corporation | | *NANA ANRC 52120* |
| State (or statistically equivalent entity) | | NEW YORK 36 |
| County (or statistically equivalent entity) | | ERIE 029 |
| Minor Civil Division (MCD) [1] | | Bristol town 07485 |
| Census County Division (CCD), Census Subarea (CSA), or Unorganized Territory (UT) | | *Hanna CCD 91650* |
| Consolidated City | | MILFORD 47500 |

| SYMBOL DESCRIPTION | SYMBOL | LABEL STYLE |
|---|---|---|
| Incorporated Place [1,2] | | Davis 18100 |
| Census Designated Place (CDP) [2] | | *Incline Village 35100* |
| Census Tract [3] | | 33.07 |

| DESCRIPTION | SYMBOL |
|---|---|
| Water Body | Pleasant Lake |
| College or University | Coll/Univ |
| Military | Fort Belvoir |
| Prison or Juvenile Detention Center | P/JDC |
| National or State Park, Forest, or Recreation Area | Yosemite NP |
| Outside Subject Area | |

| DESCRIPTION | SYMBOL |
|---|---|
| Interstate or U.S. Highway | 5 2 |
| State Highway or State Road | 4 |
| Other Road | Marsh Ln |
| 4WD Trail, Stairway, Alley, Walkway, or Ferry | |
| Nonvisible Boundary or Feature Not Elsewhere Classified | |
| Inset Area | A1 |

Where international, state, county, and/or MCD/CCD boundaries coincide, the map shows the boundary symbol for only the highest-ranking of these boundaries.

Geographic area names are followed by either their FIPS or census code.

1 A '*' following an MCD name denotes a false MCD. A '*' following a place name indicates that a false MCD exists with the same name and FIPS code as the place; the false MCD label is not shown.

2 Place label color corresponds to the place fill color.

3 Census tracts are identified by an up to four-digit integer number and may have an optional two-digit suffix; for example 23 or 1457.02. The census tract codes consist of six digits with an implied decimal between the fourth and fifth digit corresponding to the basic census tract number, but with leading zeros, and trailing zeros for census tracts without a suffix. The tract number examples above would have codes of 002300 and 145702, respectively.

Due to space limitations, some road names, along with other feature and geography names on the map, may not be shown.

**OFF-RESERVATION TRUST LAND NAMES**
T1125 Fond du Lac

0 3 6 9 12 15 Kilometers
0 2 4 6 8 10 Miles
The plotted map scale is 1:125,000

N W E S

All legal boundaries and names are as of January 1, 2020. The boundaries shown on this map are for Census Bureau statistical data collection and tabulation purposes only; their depiction and designation for statistical purposes does not constitute a determination of jurisdictional authority or rights of ownership or entitlement.

Geographic Vintage: 2020 Census (reference date: January 1, 2020)
Data Source: U.S. Census Bureau's MAF/TIGER database (TAB20)
Map Created by Geography Division: January 06, 2021

U.S. DEPARTMENT OF COMMERCE U.S. Census Bureau

Projection: Albers Equal Area Conic
Datum: NAD 83
Spheroid: GRS 80
1st Standard Parallel: 44 28 52
2nd Standard Parallel: 48 24 13
Central Meridian: -93 21 39
Latitude of Projection's Origin: 43 30 01
False Easting: 0
False Northing: 0

Key to Adjacent Sheets

| | | |
|---|---|---|
| | 2 | |
| | 3 | |
| | | |

Sheet Location within Entity

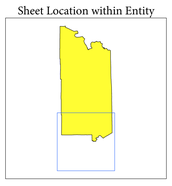

Sheet 3 of 3 PARENT sheets
Total Sheets: 4 (Index 1; Parent 3; Inset 0)

NAME: St. Louis County (137)
ENTITY TYPE: County or statistically equivalent entity
ST: Minnesota (27)

2020 CENSUS TRACT REF MAP (PARENT)
Sheet ID: 249627137003