2020 CENSUS - SCHOOL DISTRICT REFERENCE MAP: Lake County, OR

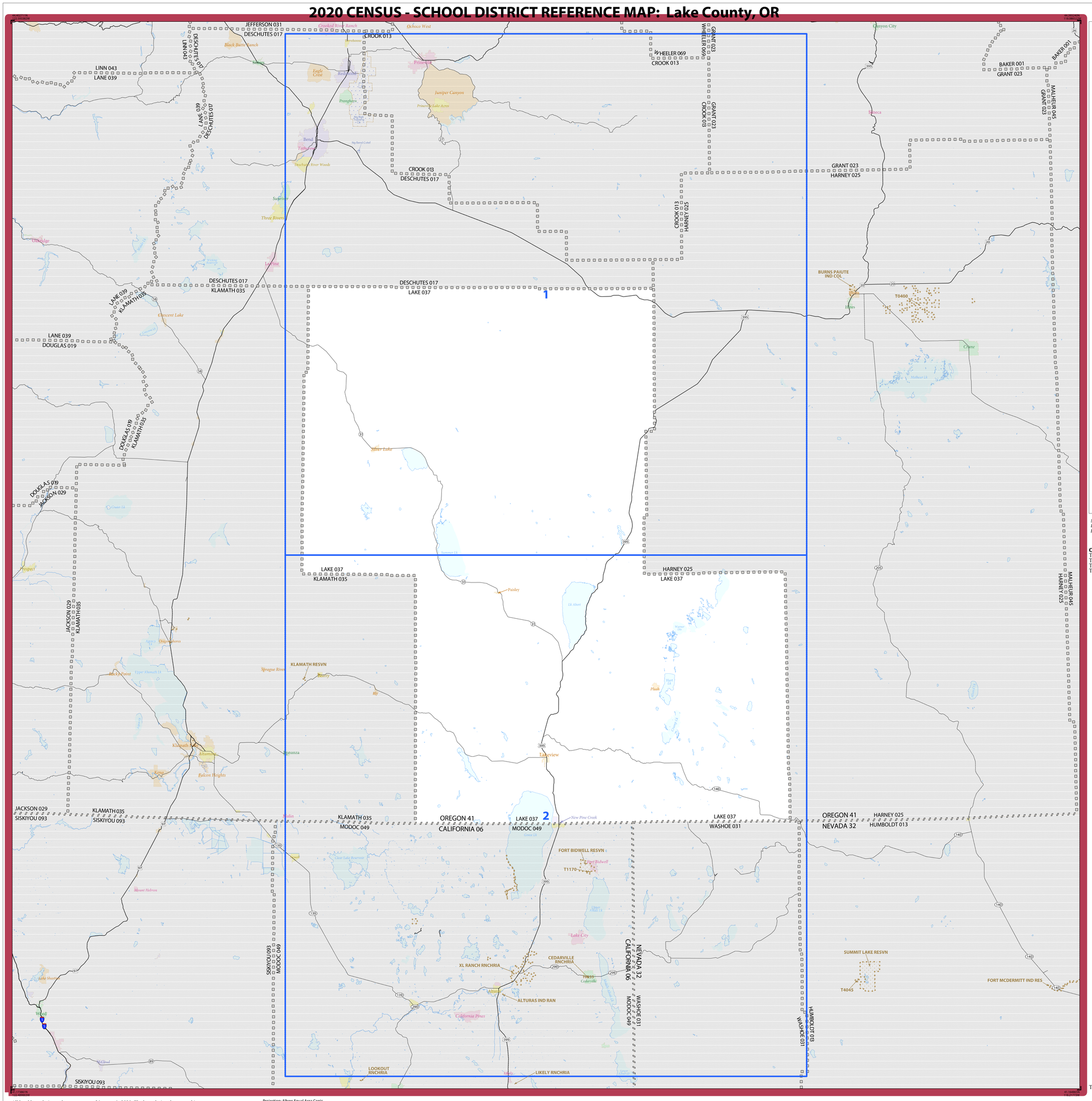

LEGEND

SYMBOL DESCRIPTION	SYMBOL	LABEL STYLE
International		CANADA
Federal American Indian Reservation		L'ANSE RES 1880
Off-Reservation Trust Land		T1880
State American Indian Reservation		Tama Res 9400
Alaska Native Regional Corporation		*NANA ANRC 52120*
State (or statistically equivalent entity)		NEW YORK 36
County (or statistically equivalent entity)		ERIE 029
Minor Civil Division (MCD) [1,2]		Bristol town 07485
Consolidated City		MILFORD 47500
Incorporated Place [2,3]		Davis 18100
Census Designated Place (CDP) [3]		*Incline Village 35100*
Unified School District [4]		UNI 03370
Secondary School District [4]		SEC 99965
Elementary School District [4]		ELM 02220

DESCRIPTION	SYMBOL	DESCRIPTION	SYMBOL
Interstate	5	Water Body	Pleasant Lake
U.S. Highway	21	Military	Fort Belvoir
State Highway or State Road	4	National or State Park, Forest, or Recreation Area	Yosemite NP
Other Road	Marsh Ln	Inset Area	A1
4WD Trail, Stairway, Alley, Walkway, or Ferry		Outside Subject Area	
Railroad	Southern RR		
Pipeline or Power Line			
Ridge or Fence			
Nonvisible Boundary or Feature Not Elsewhere Classified			

Where international, state, county, and/or MCD boundaries coincide, the map shows the boundary symbol for only the highest-ranking of these boundaries.

Geographic area names are followed by either their FIPS or census code.

1 MCD boundaries are shown in the following states in which some or all MCDs function as general-purpose governmental units: Connecticut, Illinois, Indiana, Kansas, Maine, Massachusetts, Michigan, Minnesota, Missouri, Nebraska, New Hampshire, New Jersey, New York, North Dakota, Ohio, Pennsylvania, Rhode Island, South Dakota, Vermont, and Wisconsin. (Note that Illinois and Nebraska have some counties covered by nongovernmental precincts and Missouri has most counties covered by nongovernmental townships.)

2 A '*' following an MCD name denotes a false MCD. A '*' following a place name indicates that a false MCD exists with the same name and FIPS code as the place; the false MCD label is not shown.

3 Place label color corresponds to the place fill color.

4 A '+' following a label indicates that the school district is in more than one county.

Due to space limitations, some areas and features such as water bodies, parks, and roads may not be labeled.

Note: This index map sheet provides the map sheet configuration in relation to the subject entity. Due to scale limitations, map content may be simplified. Refer to parent and/or inset map sheets for detailed map content.

OFF-RESERVATION TRUST LAND NAMES

T0400 Burns Paiute
T0555 Cedarville
T1170 Fort Bidwell
T4045 Summit Lake

Total Sheets: 3 (Index 1; Parent 2; Inset 0)

NAME: Lake County (037)
ENTITY TYPE: County or statistically equivalent entity
ST: Oregon (41)

2020 CENSUS SD REF MAP (INDEX)
Sheet ID: 251541037000

All legal boundaries and names are as of January 1, 2020. The boundaries shown on this map are for Census Bureau statistical data collection and tabulation purposes only; their depiction and designation for statistical purposes does not constitute a determination of jurisdictional authority or rights of ownership or entitlement.

Geographic Vintage: 2020 Census (reference date: January 1, 2020)
Data Source: U.S. Census Bureau's MAF/TIGER database (TAB20)
Map Created by Geography Division: December 18, 2020

U.S. DEPARTMENT OF COMMERCE U.S. Census Bureau

Projection: Albers Equal Area Conic
Datum: NAD 83
Spheroid: GRS 80
1st Standard Parallel: 42 42 46
2nd Standard Parallel: 45 34 55
Central Meridian: -120 34 56
Latitude of Projection's Origin: 41 59 44
False Easting:0
False Northing: 0

0 14 28 42 56 70 Kilometers
0 9 18 27 36 45 Miles
The plotted map scale is 1:491,280

N W E S

United States Census 2020

2020 CENSUS - SCHOOL DISTRICT REFERENCE MAP: Lake County, OR

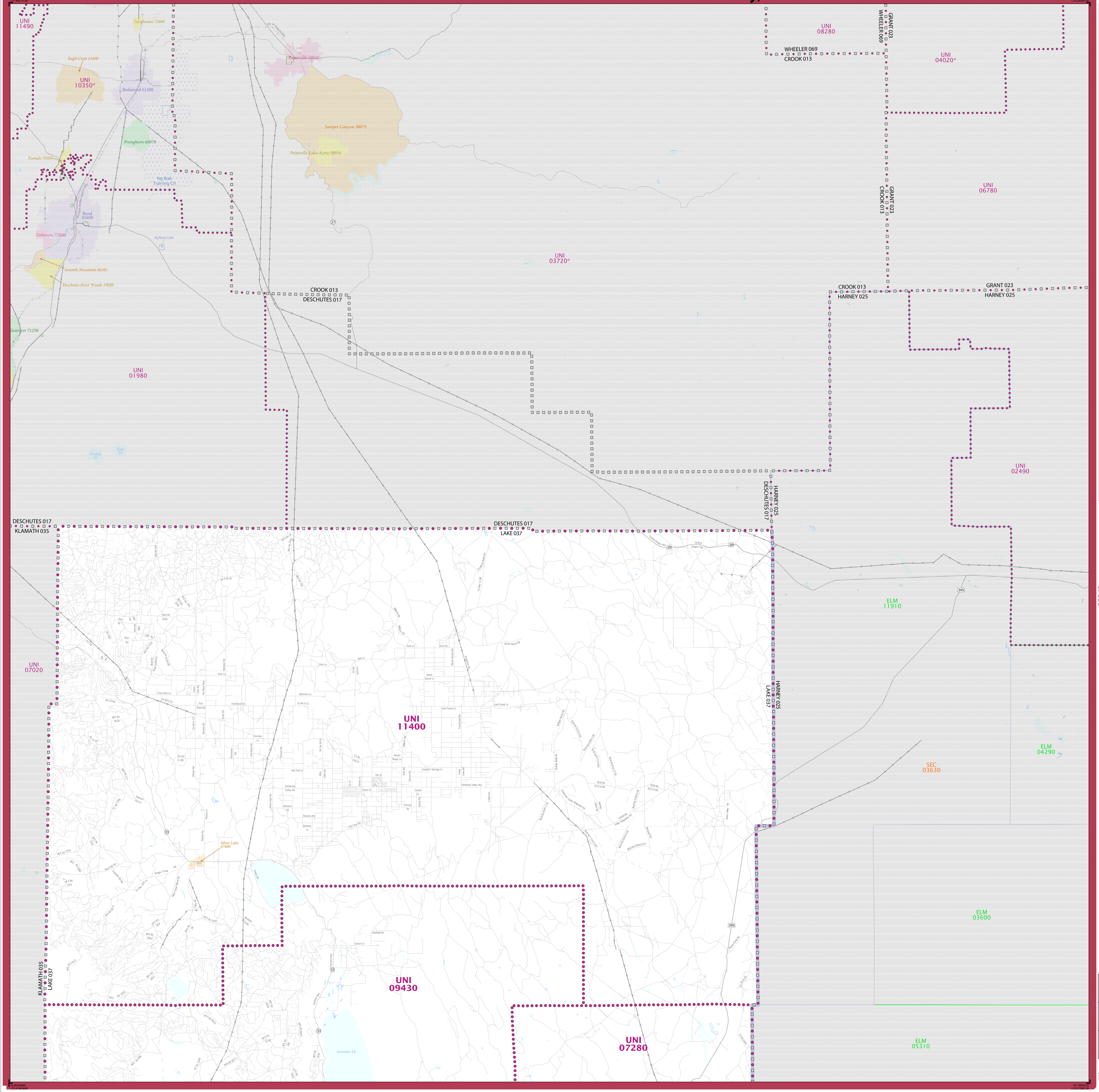

LEGEND

SYMBOL DESCRIPTION	SYMBOL	LABEL STYLE
International		CANADA
Federal American Indian Reservation		L'ANSE RES 1880
Off-Reservation Trust Land		T1880
State American Indian Reservation		Tama Res 9400
Alaska Native Regional Corporation		NANA ANRC 52120
State (or statistically equivalent entity)		NEW YORK 36
County (or statistically equivalent entity)		ERIE 029
Minor Civil Division (MCD) 1,2		Bristol town 07485
Consolidated City		MILFORD 47500
Incorporated Place 2,3		Davis 18100
Census Designated Place (CDP) 3		Incline Village 35100
Unified School District 4		UNI 03370
Secondary School District 4		SEC 99965
Elementary School District 4		ELM 02220

DESCRIPTION	SYMBOL	DESCRIPTION	SYMBOL
Interstate	3	Water Body	Pleasant Lake
U.S. Highway	2	Military	Fort Belvoir
State Highway or State Road	4	National or State Park, Forest, or Recreation Area	Yosemite NP
Other Road	Marsh Ln	Inset Area	A1
4WD Trail, Stairway, Alley, Walkway, or Ferry		Outside Subject Area	
Railroad	Southern RR		
Pipeline or Power Line			
Ridge or Fence			
Nonvisible Boundary or Feature Not Elsewhere Classified			

Where international, state, county, and/or MCD boundaries coincide, the map shows the boundary symbol for only the highest-ranking of these boundaries.

Geographic area names are followed by either their FIPS or census code.

1 MCD boundaries are shown in the following states in which some or all MCDs function as general-purpose governmental units: Connecticut, Illinois, Indiana, Kansas, Maine, Massachusetts, Michigan, Minnesota, Missouri, Nebraska, New Hampshire, New Jersey, New York, North Dakota, Ohio, Pennsylvania, Rhode Island, South Dakota, Vermont, and Wisconsin. (Note that Illinois and Nebraska have some counties covered by nongovernmental precincts and Missouri has most counties covered by nongovernmental townships.)

2 A ' ° ' following an MCD name denotes a false MCD. A ' ° ' following a place name indicates that a false MCD exists with the same name and FIPS code as the place; the false MCD label is not shown.

3 Place label color corresponds to the place fill color.

4 A ' * ' following a label indicates that the school district is in more than one county.

Due to space limitations, some areas and features such as water bodies, parks, and roads may not be labeled.

SUBJECT AREA SCHOOL DISTRICTS ON MAP SHEET

TYPE	CODE	NAME
UNI	07280	Lakeview School District 7
UNI	09430	Paisley School District 11
UNI	11400	North Lake School District 14

Key to Adjacent Sheets

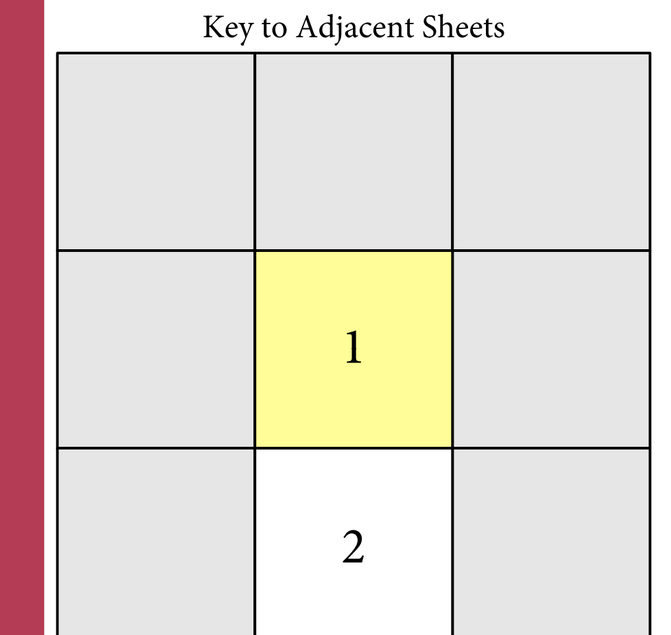

Sheet Location within Entity

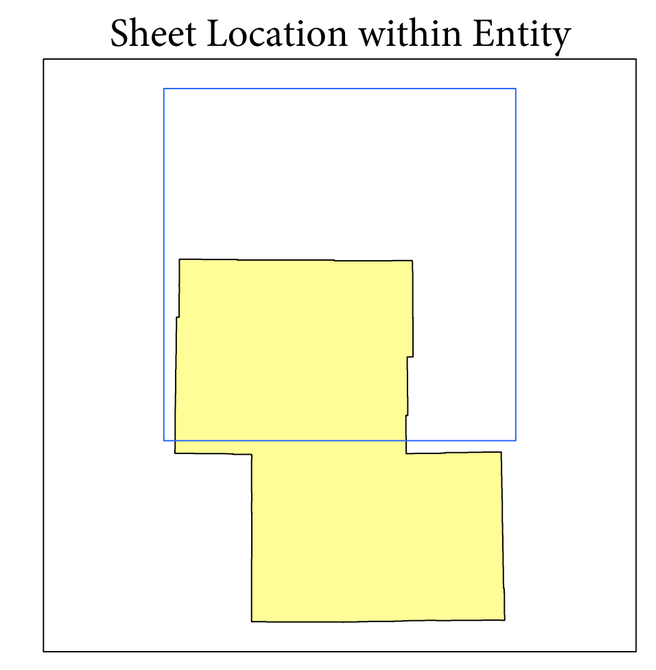

Sheet 1 of 2 PARENT sheets
Total Sheets: 3 (Index 1; Parent 2; Inset 0)

NAME: Lake County (037)
ENTITY TYPE: County or statistically equivalent entity
ST: Oregon (41)

All legal boundaries and names are as of January 1, 2020. The boundaries shown on this map are for Census Bureau statistical data collection and tabulation purposes only; their depiction and designation for statistical purposes does not constitute a determination of jurisdictional authority or rights of ownership or entitlement.

Geographic Vintage: 2020 Census (reference date: January 1, 2020)
Data Source: U.S. Census Bureau's MAF/TIGER database (TAB20)
Map Created by Geography Division: December 18, 2020

U.S. DEPARTMENT OF COMMERCE U.S. Census Bureau

Projection: Albers Equal Area Conic
Datum: NAD 83
Spheroid: GRS 80
1st Standard Parallel: 42 42 46
2nd Standard Parallel: 45 34 55
Central Meridian: -120 34 56
Latitude of Projection's Origin: 41 59 44
False Easting: 0
False Northing: 0

0 7 14 21 28 35 Kilometers
0 4 8 12 16 20 Miles
The plotted map scale is 1:240,000

United States Census 2020

2020 CENSUS SD REF MAP (PARENT)
Sheet ID: 251541037001

2020 CENSUS - SCHOOL DISTRICT REFERENCE MAP: Lake County, OR

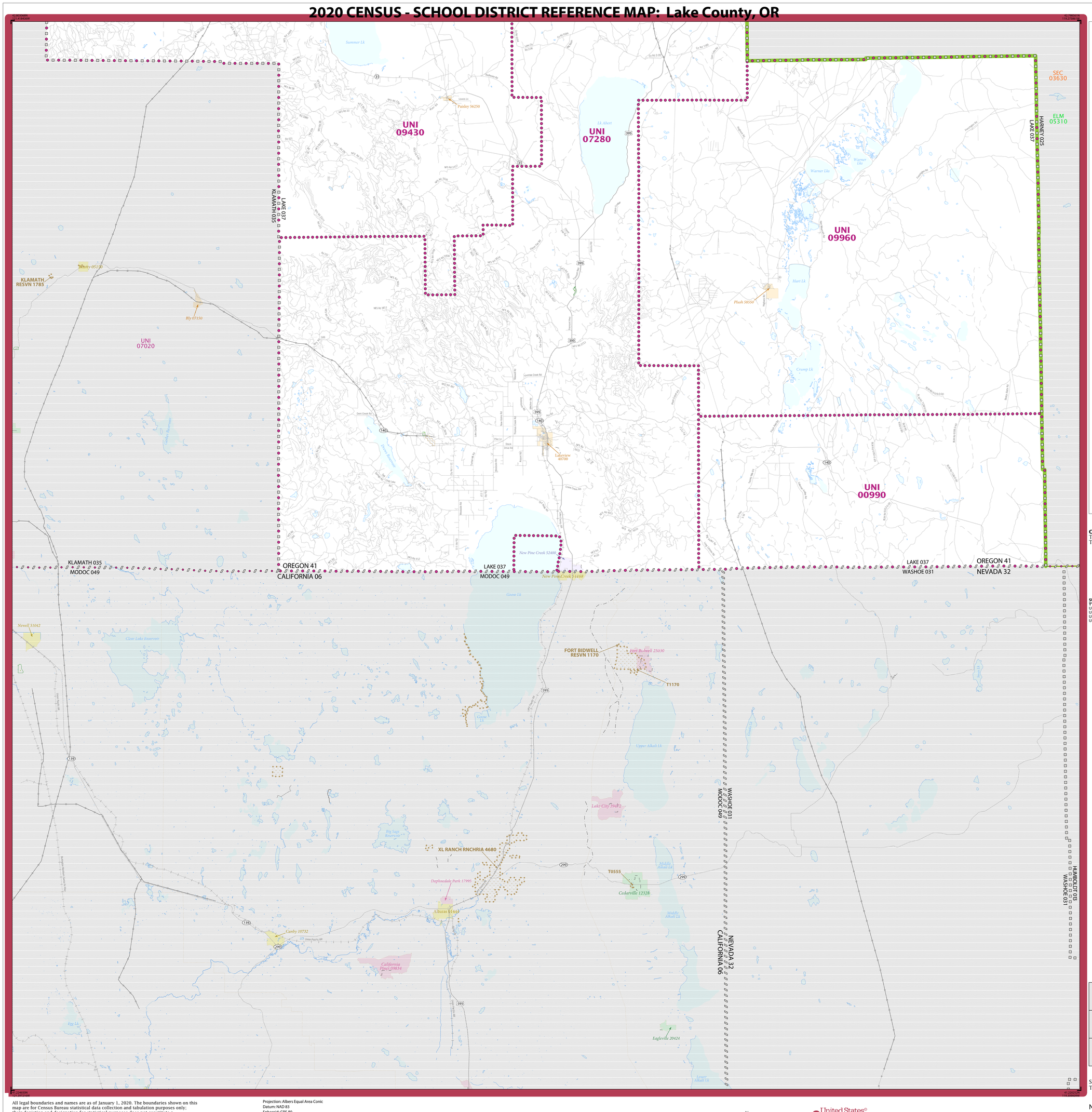

LEGEND

SYMBOL DESCRIPTION	SYMBOL	LABEL STYLE
International		CANADA
Federal American Indian Reservation		L'ANSE RES 1880
Off-Reservation Trust Land		T1880
State American Indian Reservation		Tama Res 9400
Alaska Native Regional Corporation		*NANA ANRC 52120*
State (or statistically equivalent entity)		NEW YORK 36
County (or statistically equivalent entity)		ERIE 029
Minor Civil Division (MCD) [1,2]		Bristol town 07485
Consolidated City		MILFORD 47500
Incorporated Place [2,3]		Davis 18100
Census Designated Place (CDP) [3]		*Incline Village 35100*
Unified School District [4]		UNI 03370
Secondary School District [4]		SEC 99965
Elementary School District [4]		ELM 02220

DESCRIPTION	SYMBOL	DESCRIPTION	SYMBOL
Interstate	5	Water Body	Pleasant Lake
U.S. Highway	2	Military	Port Belvoir
State Highway or State Road	4	National or State Park, Forest, or Recreation Area	Yosemite NP
Other Road	Marsh Ln	Inset Area	A1
4WD Trail, Stairway, Alley, Walkway, or Ferry		Outside Subject Area	
Railroad	Southern RR		
Pipeline or Power Line			
Ridge or Fence			
Nonvisible Boundary or Feature Not Elsewhere Classified			

Where international, state, county, and/or MCD boundaries coincide, the map shows the boundary symbol for only the highest-ranking of these boundaries.

Geographic area names are followed by either their FIPS or census code.

1 MCD boundaries are shown in the following states in which some or all MCDs function as general-purpose governmental units: Connecticut, Illinois, Indiana, Kansas, Maine, Massachusetts, Michigan, Minnesota, Missouri, Nebraska, New Hampshire, New Jersey, New York, North Dakota, Ohio, Pennsylvania, Rhode Island, South Dakota, Vermont, and Wisconsin. (Note that Illinois and Nebraska have some counties covered by nongovernmental precincts and Missouri has most counties covered by nongovernmental townships.)

2 A '*' following an MCD name denotes a false MCD. A '*' following a place name indicates that a false MCD exists with the same name and FIPS code as the place; the false MCD label is not shown.

3 Place label color corresponds to the place fill color.

4 A '*' following a label indicates that the school district is in more than one county.

Due to space limitations, some areas and features such as water bodies, parks, and roads may not be labeled.

OFF-RESERVATION TRUST LAND NAMES
T0555 Cedarville
T1170 Fort Bidwell

SUBJECT AREA SCHOOL DISTRICTS ON MAP SHEET

TYPE	CODE	NAME
UNI	00990	Adel School District 21
UNI	07280	Lakeview School District 7
UNI	09430	Paisley School District 11
UNI	09960	Plush School District 18

Key to Adjacent Sheets

	1	
	2	

Sheet Location within Entity

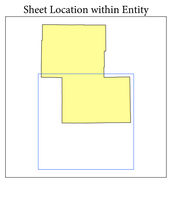

Sheet 2 of 2 PARENT sheets
Total Sheets: 3 (Index 1; Parent 2; Inset 0)

All legal boundaries and names are as of January 1, 2020. The boundaries shown on this map are for Census Bureau statistical data collection and tabulation purposes only; their depiction and designation for statistical purposes does not constitute a determination of jurisdictional authority or rights of ownership or entitlement.

Geographic Vintage: 2020 Census (reference date: January 1, 2020)
Data Source: U.S. Census Bureau's MAF/TIGER database (TAB20)
Map Created by Geography Division: December 18, 2020

U.S. DEPARTMENT OF COMMERCE U.S. Census Bureau

Projection: Albers Equal Area Conic
Datum: NAD 83
Spheroid: GRS 80
1st Standard Parallel: 42 42 46
2nd Standard Parallel: 45 34 55
Central Meridian: -120 34 56
Latitude of Projection's Origin: 41 59 44
False Easting: 0
False Northing: 0

0 7 14 21 28 35 Kilometers
0 4 8 12 16 20 Miles
The plotted map scale is 1:240,000

N W E S

United States Census 2020

NAME: Lake County (037)
ENTITY TYPE: County or statistically equivalent entity
ST: Oregon (41)

2020 CENSUS SD REF MAP (PARENT)
Sheet ID: 251541037002