2020 PSAP VERIFICATION (PSAPV) - CENSUS TRACT CODE REVIEW MAP: Washoe County, NV

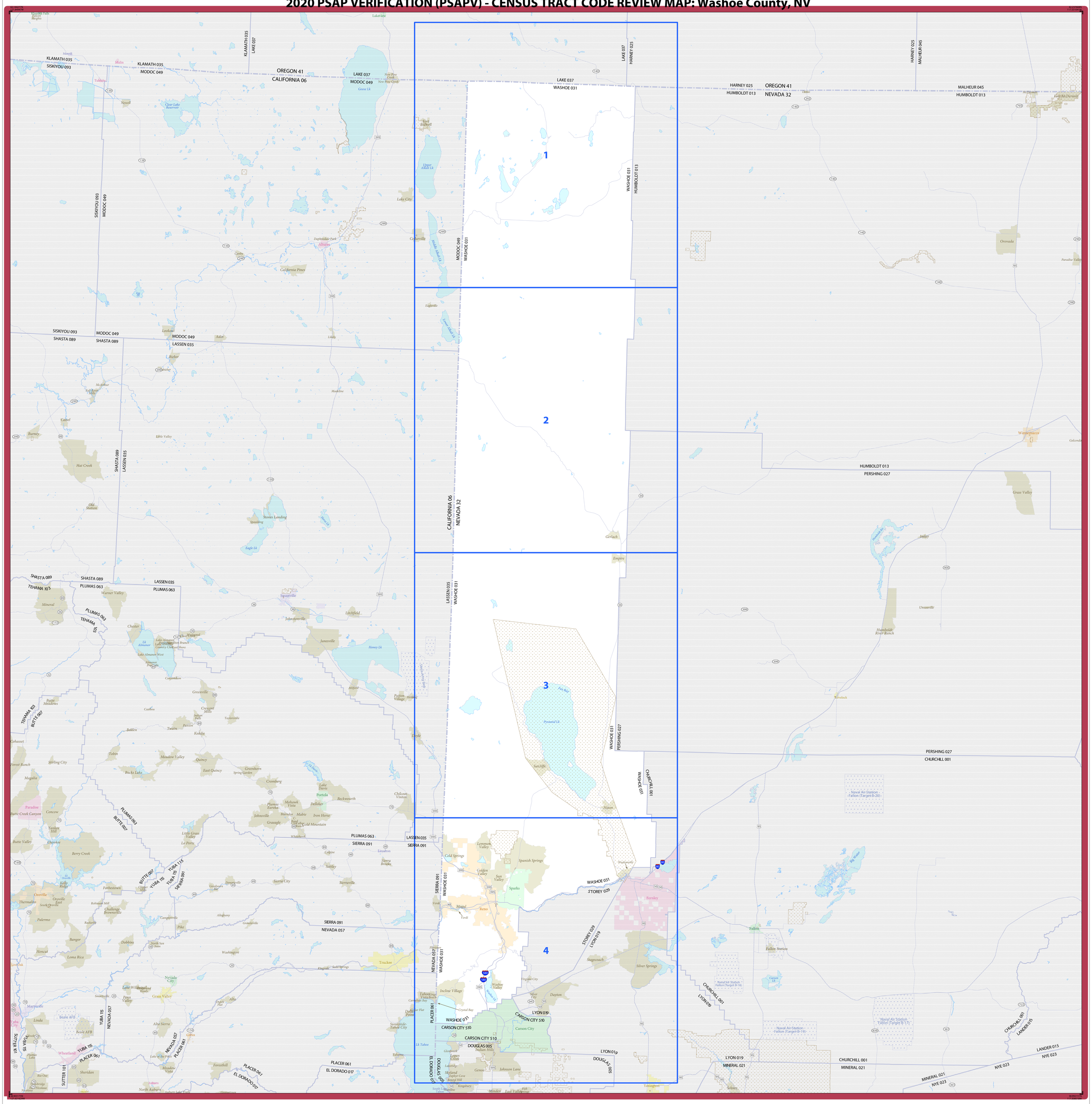

CENSUS TRACT CODE REVIEW MAP - LEGEND

SYMBOL DESCRIPTION	SYMBOL	LABEL STYLE
American Indian Reservation and/or Off-Reservation Trust Land		*not labeled*
State (or statistically equivalent entity)		NEW YORK 36
County (or statistically equivalent entity)		ERIE 029
Minor Civil Division (MCD)[1]		Lee town
Consolidated City		MILFORD
Incorporated Place[2]		Davis
Census Designated Place (CDP)		*Cochiti*
Census Tract[3]		33.07

DESCRIPTION	SYMBOL
Water Body	Pleasant Lake
College or University	Coll/Univ
Military	Fbrt BelVoir
Prison or Juvenile Detention Center	P/JDC
National Park or Forest	Yosemite NP
Outside Subject Area	
Inset Area	A1

DESCRIPTION	SYMBOL
Interstate or U.S. Highway	95 21
State Highway/Road	4
Other Road	Marsh Ln
4WD Trail, Stairway, Alley, Walkway, or Ferry	
Nonvisible Boundary	

Where state and county, and/or MCD boundaries coincide, the map shows the boundary symbol for only the highest-ranking of these boundaries.

State and county names are followed by their FIPS code.

1 MCDs are symbolized and labeled only in the 12 strong MCD states: Connecticut, Maine, Massachusetts, Michigan, Minnesota, New Hampshire, New Jersey, New York, Pennsylvania, Rhode Island, Vermont, and Wisconsin.

2 Incorporated place name color corresponds to the incorporated place fill color.

3 The full census tract code consists of six digits with an implied decimal point between the fourth and fifth digits. For legibility on this map, the leading zeros have been stripped and the decimal point is shown. To translate a census tract number on the map to its full code, add as many zeros as needed to the left side of the number to reach six total digits and remove the decimal point before the last two digits.

Example: Census tract number on the map '33.07' represents census tract code '003307'

Due to space limitations, some road names, along with other feature and geography names on the map, may not be shown.

This map supports the verification phase of the 2020 Participant Statistical Areas Program (PSAP).

0 12 24 36 48 60 Kilometers
0 8 16 24 32 40 Miles
The plotted map scale is 1:407,734

N W E S

Statistical boundaries reflect planned 2020 geographies as collected through the 2020 Participant Statistical Areas Program. All legal boundaries and names are as of January 1, 2019. The boundaries shown on this map are for Census Bureau statistical data collection and tabulation purposes only; their depiction and designation for statistical purposes does not constitute a determination of jurisdictional authority or rights of ownership or entitlement.

Data Source: U.S. Census Bureau's MAF/TIGER database (BAS20), November 2019
Created by Geography Division: January 09, 2020

U.S. DEPARTMENT OF COMMERCE U.S. Census Bureau

Projection: Albers Equal Area Conic
Datum: NAD 83
Spheroid: GRS 80
1st Standard Parallel: 36 10 07
2nd Standard Parallel: 40 50 08
Central Meridian: -117 01 18
Latitude of Projection's Origin: 35 00 07
False Easting: 0
False Northing: 0

United States Census 2020

Total Sheets: 5 (Index 1; Parent 4; Inset 0)

NAME: Washoe County (031)
ENTITY TYPE: County or statistically equivalent entity
ST: Nevada (32)

2020 PSAPV CENSUS TRACT CODE REVIEW MAP (INDEX)

510023203100000000000

2020 PSAP VERIFICATION (PSAPV) - CENSUS TRACT CODE REVIEW MAP: Washoe County, NV

CENSUS TRACT CODE REVIEW MAP - LEGEND

SYMBOL DESCRIPTION	SYMBOL	LABEL STYLE
American Indian Reservation and/or Off-Reservation Trust Land		*not labeled*
State (or statistically equivalent entity)		NEW YORK 36
County (or statistically equivalent entity)		ERIE 029
Minor Civil Division (MCD)[1]		Lee town
Consolidated City		MILFORD
Incorporated Place[2]		Davis
Census Designated Place (CDP)		*Cochiti*
Census Tract[3]		33.07

DESCRIPTION	SYMBOL
Water Body	*Pleasant Lake*
College or University	Coll/Univ
Military	Fort Belvoir
Prison or Juvenile Detention Center	P/JDC
National Park or Forest	Yosemite NP
Outside Subject Area	
Inset Area	A1

DESCRIPTION	SYMBOL
Interstate or U.S. Highway	5 2
State Highway/Road	4
Other Road	Marsh Ln
4WD Trail, Stairway, Alley, Walkway, or Ferry	
Nonvisible Boundary	

Where state and county, and/or MCD boundaries coincide, the map shows the boundary symbol for only the highest-ranking of these boundaries.

State and county names are followed by their FIPS code.

1 MCDs are symbolized and labeled only in the 12 strong MCD states: Connecticut, Maine, Massachusetts, Michigan, Minnesota, New Hampshire, New Jersey, New York, Pennsylvania, Rhode Island, Vermont, and Wisconsin.

2 Incorporated place name color corresponds to the incorporated place fill color.

3 The full census tract code consists of six digits with an implied decimal point between the fourth and fifth digits. For legibility on this map, the leading zeros have been stripped and the decimal point is shown. To translate a census tract number on the map to its full code, add as many zeros as needed to the left side of the number to reach six total digits and remove the decimal point before the last two digits.

Example: Census tract number on the map '33.07' represents census tract code '003307'

Due to space limitations, some road names, along with other feature and geography names on the map, may not be shown.

This map supports the verification phase of the 2020 Participant Statistical Areas Program (PSAP).

0 3 6 9 12 15 Kilometers
0 2 4 6 8 10 Miles

The plotted map scale is 1:100,000

N W E S

Statistical boundaries reflect planned 2020 geographies as collected through the 2020 Participant Statistical Areas Program. All legal boundaries and names are as of January 1, 2019. The boundaries shown on this map are for Census Bureau statistical data collection and tabulation purposes only; their depiction and designation for statistical purposes does not constitute a determination of jurisdictional authority or rights of ownership or entitlement.

Data Source: U.S. Census Bureau's MAF/TIGER database (BAS20), November 2019
Created by Geography Division: January 09, 2020

U.S. DEPARTMENT OF COMMERCE U.S. Census Bureau

Projection: Albers Equal Area Conic
Datum: NAD 83
Spheroid: GRS 80
1st Standard Parallel: 36 10 07
2nd Standard Parallel: 40 50 08
Central Meridian: -117 01 18
Latitude of Projection's Origin: 35 00 07
False Easting: 0
False Northing: 0

United States Census 2020

Key to Adjacent Sheets

	1	
	2	

Sheet Location within Entity

Sheet 1 of 4 PARENT sheets
Total Sheets: 5 (Index 1; Parent 4; Inset 0)

NAME: Washoe County (031)
ENTITY TYPE: County or statistically equivalent entity
ST: Nevada (32)

2020 PSAPV CENSUS TRACT CODE REVIEW MAP (PARENT)

5100232031000000001000000

2020 PSAP VERIFICATION (PSAPV) - CENSUS TRACT CODE REVIEW MAP: Washoe County, NV

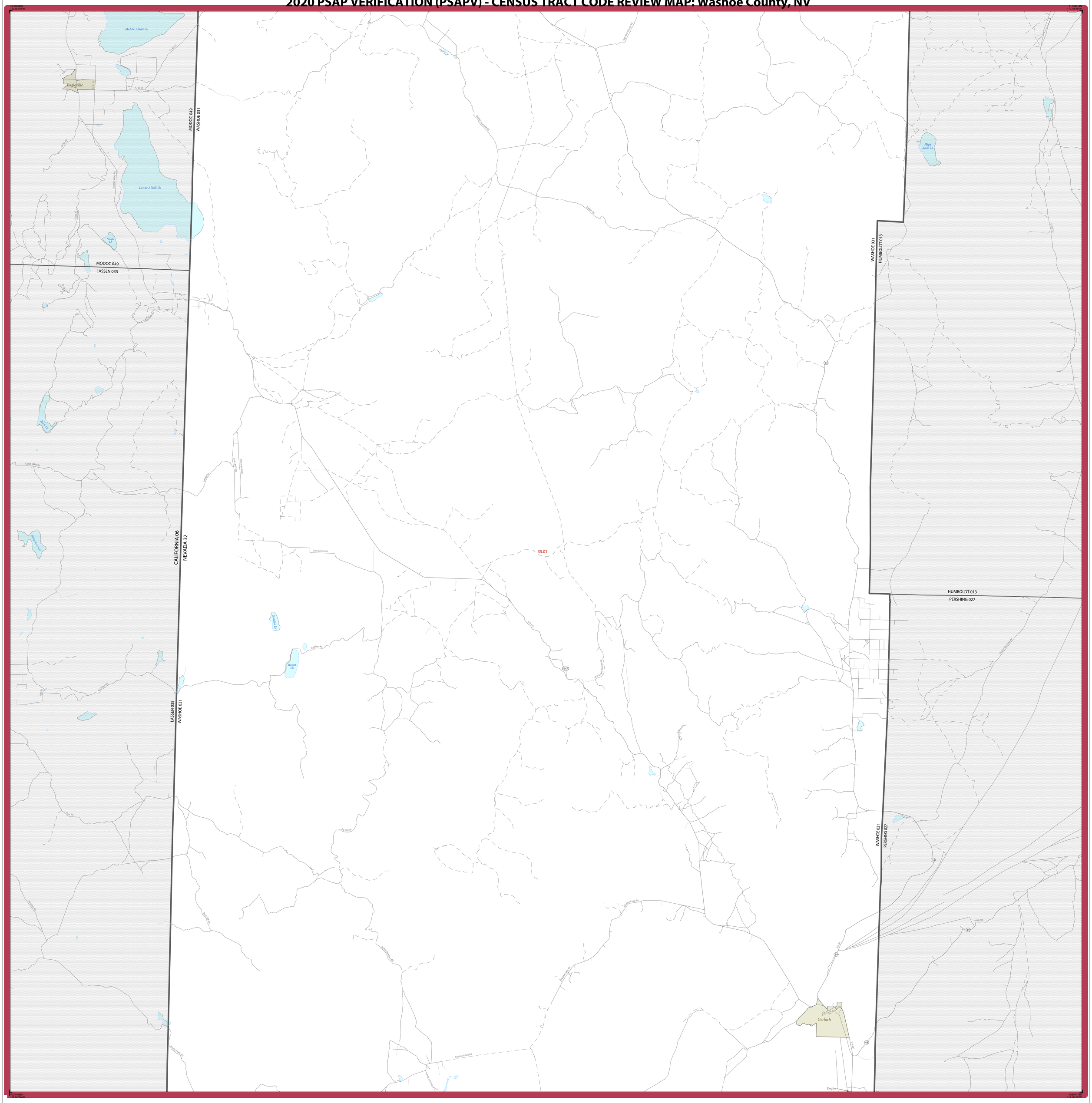

CENSUS TRACT CODE REVIEW MAP - LEGEND

SYMBOL DESCRIPTION	SYMBOL	LABEL STYLE
American Indian Reservation and/or Off-Reservation Trust Land		*not labeled*
State (or statistically equivalent entity)		NEW YORK 36
County (or statistically equivalent entity)		ERIE 029
Minor Civil Division (MCD)[1]		Lee town
Consolidated City		MILFORD
Incorporated Place[2]		Davis
Census Designated Place (CDP)		*Cochiti*
Census Tract[3]		33.07

DESCRIPTION	SYMBOL
Water Body	*Pleasant Lake*
College or University	Coll/Univ
Military	Fort Bellvoir
Prison or Juvenile Detention Center	P/JDC
National Park or Forest	Yosemite NP
Outside Subject Area	
Inset Area	A1

DESCRIPTION	SYMBOL
Interstate or U.S. Highway	5 2
State Highway/Road	4
Other Road	Marsh Ln
4WD Trail, Stairway, Alley, Walkway, or Ferry	
Nonvisible Boundary	

Where state and county, and/or MCD boundaries coincide, the map shows the boundary symbol for only the highest-ranking of these boundaries.

State and county names are followed by their FIPS code.

1 MCDs are symbolized and labeled only in the 12 strong MCD states: Connecticut, Maine, Massachusetts, Michigan, Minnesota, New Hampshire, New Jersey, New York, Pennsylvania, Rhode Island, Vermont, and Wisconsin.

2 Incorporated place name color corresponds to the incorporated place fill color.

3 The full census tract code consists of six digits with an implied decimal point between the fourth and fifth digits. For legibility on this map, the leading zeros have been stripped and the decimal point is shown. To translate a census tract number on the map to its full code, add as many zeros as needed to the left side of the number to reach six total digits and remove the decimal point before the last two digits.

Example: Census tract number on the map '33.07' represents census tract code '003307'

Due to space limitations, some road names, along with other feature and geography names on the map, may not be shown.

This map supports the verification phase of the 2020 Participant Statistical Areas Program (PSAP).

0 3 6 9 12 15 Kilometers
0 2 4 6 8 10 Miles

The plotted map scale is 1:100,000

N W E S

Statistical boundaries reflect planned 2020 geographies as collected through the 2020 Participant Statistical Areas Program. All legal boundaries and names are as of January 1, 2019. The boundaries shown on this map are for Census Bureau statistical data collection and tabulation purposes only; their depiction and designation for statistical purposes does not constitute a determination of jurisdictional authority or rights of ownership or entitlement.

Data Source: U.S. Census Bureau's MAF/TIGER database (BAS20), November 2019
Created by Geography Division: January 09, 2020

U.S. DEPARTMENT OF COMMERCE U.S. Census Bureau

Projection: Albers Equal Area Conic
Datum: NAD 83
Spheroid: GRS 80
1st Standard Parallel: 36 10 07
2nd Standard Parallel: 40 50 08
Central Meridian: -117 01 18
Latitude of Projection's Origin: 35 00 07
False Easting: 0
False Northing: 0

United States® Census 2020

Key to Adjacent Sheets

	1	
	2	
	3	

Sheet Location within Entity

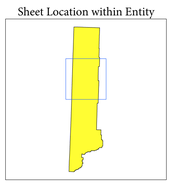

Sheet 2 of 4 PARENT sheets
Total Sheets: 5 (Index 1; Parent 4; Inset 0)

NAME: Washoe County (031)
ENTITY TYPE: County or statistically equivalent entity
ST: Nevada (32)

2020 PSAPV CENSUS TRACT CODE REVIEW MAP (PARENT)

510023203100000002000000

2020 PSAP VERIFICATION (PSAPV) - CENSUS TRACT CODE REVIEW MAP: Washoe County, NV

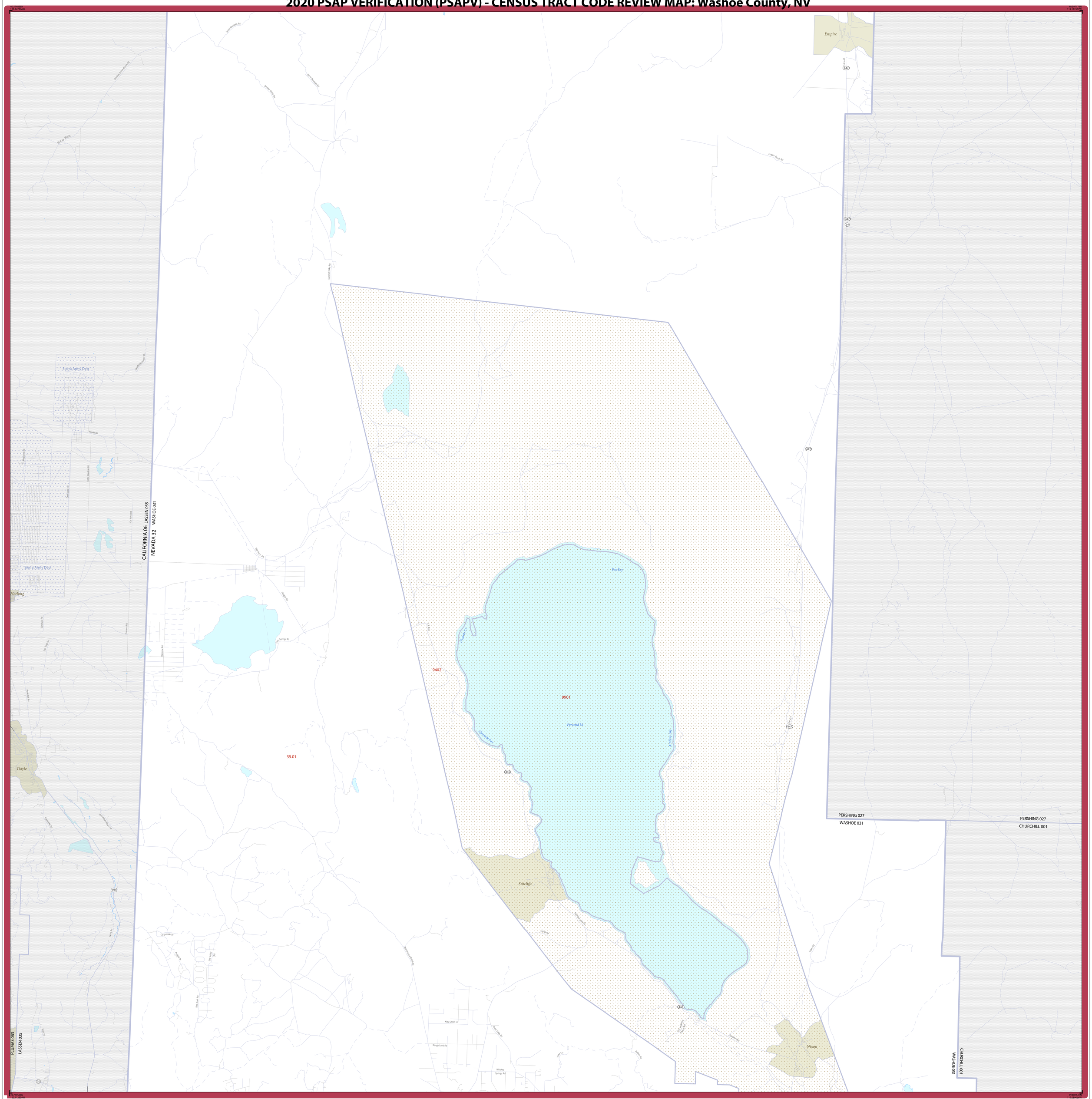

CENSUS TRACT CODE REVIEW MAP - LEGEND

SYMBOL DESCRIPTION	SYMBOL	LABEL STYLE
American Indian Reservation and/or Off-Reservation Trust Land		*not labeled*
State (or statistically equivalent entity)		NEW YORK 36
County (or statistically equivalent entity)		ERIE 029
Minor Civil Division (MCD)[1]		Lee town
Consolidated City		MILFORD
Incorporated Place[2]		Davis
Census Designated Place (CDP)		*Cochiti*
Census Tract[3]		33.07

DESCRIPTION	SYMBOL
Water Body	*Pleasant Lake*
College or University	Coll/Univ
Military	Fort Belvoir
Prison or Juvenile Detention Center	P/JDC
National Park or Forest	Yosemite NP
Outside Subject Area	
Inset Area	A1

DESCRIPTION	SYMBOL
Interstate or U.S. Highway	5 2
State Highway/Road	4
Other Road	Marsh Ln
4WD Trail, Stairway, Alley, Walkway, or Ferry	
Nonvisible Boundary	

Where state and county, and/or MCD boundaries coincide, the map shows the boundary symbol for only the highest-ranking of these boundaries.

State and county names are followed by their FIPS code.

1 MCDs are symbolized and labeled only in the 12 strong MCD states: Connecticut, Maine, Massachusetts, Michigan, Minnesota, New Hampshire, New Jersey, New York, Pennsylvania, Rhode Island, Vermont, and Wisconsin.

2 Incorporated place name color corresponds to the incorporated place fill color.

3 The full census tract code consists of six digits with an implied decimal point between the fourth and fifth digits. For legibility on this map, the leading zeros have been stripped and the decimal point is shown. To translate a census tract number on the map to its full code, add as many zeros as needed to the left side of the number to reach six total digits and remove the decimal point before the last two digits.

Example: Census tract number on the map "33.07" represents census tract code "003307"

Due to space limitations, some road names, along with other feature and geography names on the map, may not be shown.

This map supports the verification phase of the 2020 Participant Statistical Areas Program (PSAP).

0 3 6 9 12 15 Kilometers
0 2 4 6 8 10 Miles
The plotted map scale is 1:100,000

N W E S

Statistical boundaries reflect planned 2020 geographies as collected through the 2020 Participant Statistical Areas Program. All legal boundaries and names are as of January 1, 2019. The boundaries shown on this map are for Census Bureau statistical data collection and tabulation purposes only; their depiction and designation for statistical purposes does not constitute a determination of jurisdictional authority or rights of ownership or entitlement.

Data Source: U.S. Census Bureau's MAF/TIGER database (BAS20), November 2019
Created by Geography Division: January 09, 2020

U.S. DEPARTMENT OF COMMERCE U.S. Census Bureau

Projection: Albers Equal Area Conic
Datum: NAD 83
Spheroid: GRS 80
1st Standard Parallel: 36 10 07
2nd Standard Parallel: 40 50 08
Central Meridian: -117 01 18
Latitude of Projection's Origin: 35 00 07
False Easting: 0
False Northing: 0

United States® Census 2020

Key to Adjacent Sheets

	2	
	3	
	4	

Sheet Location within Entity

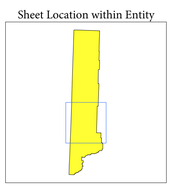

Sheet 3 of 4 PARENT sheets
Total Sheets: 5 (Index 1; Parent 4; Inset 0)

NAME: Washoe County (031)
ENTITY TYPE: County or statistically equivalent entity
ST: Nevada (32)

2020 PSAPV CENSUS TRACT CODE REVIEW MAP (PARENT)

510023203100000003000000

2020 PSAP VERIFICATION (PSAPV) - CENSUS TRACT CODE REVIEW MAP: Washoe County, NV

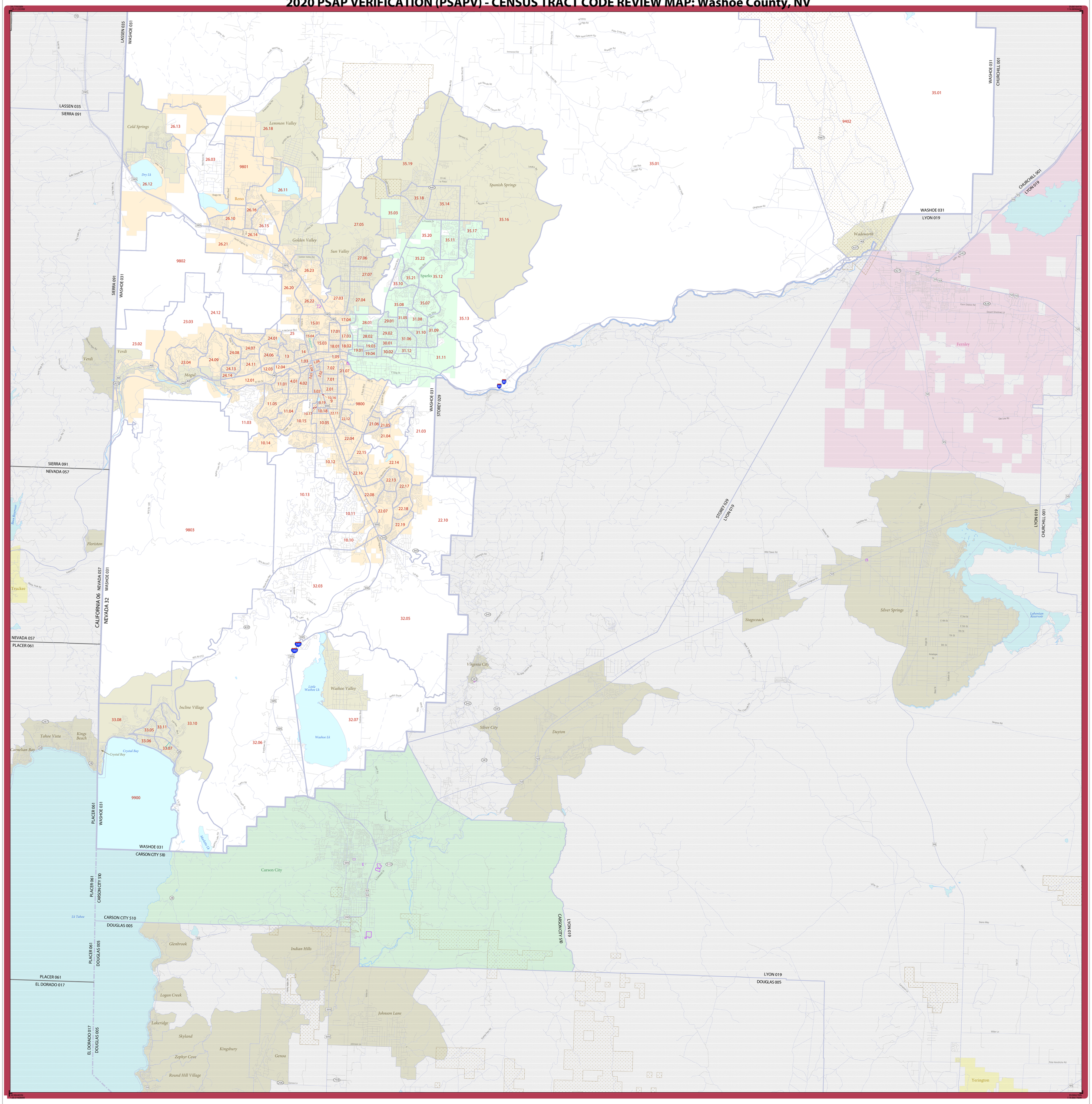

CENSUS TRACT CODE REVIEW MAP - LEGEND

SYMBOL DESCRIPTION	SYMBOL	LABEL STYLE
American Indian Reservation and/or Off-Reservation Trust Land		*not labeled*
State (or statistically equivalent entity)		NEW YORK 36
County (or statistically equivalent entity)		ERIE 029
Minor Civil Division (MCD)[1]		Lee town
Consolidated City		MILFORD
Incorporated Place[2]		Davis
Census Designated Place (CDP)		*Cochiti*
Census Tract[3]		33.07

DESCRIPTION	SYMBOL
Water Body	*Pleasant Lake*
College or University	Coll/Univ
Military	Ft Bel Vo Ir
Prison or Juvenile Detention Center	P/JDC
National Park or Forest	Yosemite NP
Outside Subject Area	
Inset Area	A1

DESCRIPTION	SYMBOL
Interstate or U.S. Highway	15 / 2
State Highway/Road	4
Other Road	Marsh Ln
4WD Trail, Stairway, Alley, Walkway, or Ferry	
Nonvisible Boundary	

Where state and county, and/or MCD boundaries coincide, the map shows the boundary symbol for only the highest-ranking of these boundaries.

State and county names are followed by their FIPS code.

1 MCDs are symbolized and labeled only in the 12 strong MCD states: Connecticut, Maine, Massachusetts, Michigan, Minnesota, New Hampshire, New Jersey, New York, Pennsylvania, Rhode Island, Vermont, and Wisconsin.

2 Incorporated place name color corresponds to the incorporated place fill color.

3 The full census tract code consists of six digits with an implied decimal point between the fourth and fifth digits. For legibility on this map, the leading zeros have been stripped and the decimal point is shown. To translate a census tract number on the map to its full code, add as many zeros as needed to the left side of the number to reach six total digits and remove the decimal point before the last two digits.

Example: Census tract number on the map '33.07' represents census tract code '003307'

Due to space limitations, some road names, along with other feature and geography names on the map, may not be shown.

This map supports the verification phase of the 2020 Participant Statistical Areas Program (PSAP).

0 3 6 9 12 15 Kilometers
0 2 4 6 8 10 Miles
The plotted map scale is 1:100,000

N W E S

Statistical boundaries reflect planned 2020 geographies as collected through the 2020 Participant Statistical Areas Program. All legal boundaries and names are as of January 1, 2019. The boundaries shown on this map are for Census Bureau statistical data collection and tabulation purposes only; their depiction and designation for statistical purposes does not constitute a determination of jurisdictional authority or rights of ownership or entitlement.

Data Source: U.S. Census Bureau's MAF/TIGER database (BAS20), November 2019
Created by Geography Division: January 09, 2020

U.S. DEPARTMENT OF COMMERCE U.S. Census Bureau

Projection: Albers Equal Area Conic
Datum: NAD 83
Spheroid: GRS 80
1st Standard Parallel: 36 10 07
2nd Standard Parallel: 40 50 08
Central Meridian: -117 01 18
Latitude of Projection's Origin: 35 00 07
False Easting: 0
False Northing: 0

United States Census 2020

Key to Adjacent Sheets

	3	
	4	

Sheet Location within Entity

Sheet 4 of 4 PARENT sheets
Total Sheets: 5 (Index 1; Parent 4; Inset 0)

NAME: Washoe County (031)
ENTITY TYPE: County or statistically equivalent entity
ST: Nevada (32)

2020 PSAPV CENSUS TRACT CODE REVIEW MAP (PARENT)

510023203100000004000000