2020 PSAP VERIFICATION (PSAPV) - CENSUS TRACT CODE REVIEW MAP: Oneida County, NY

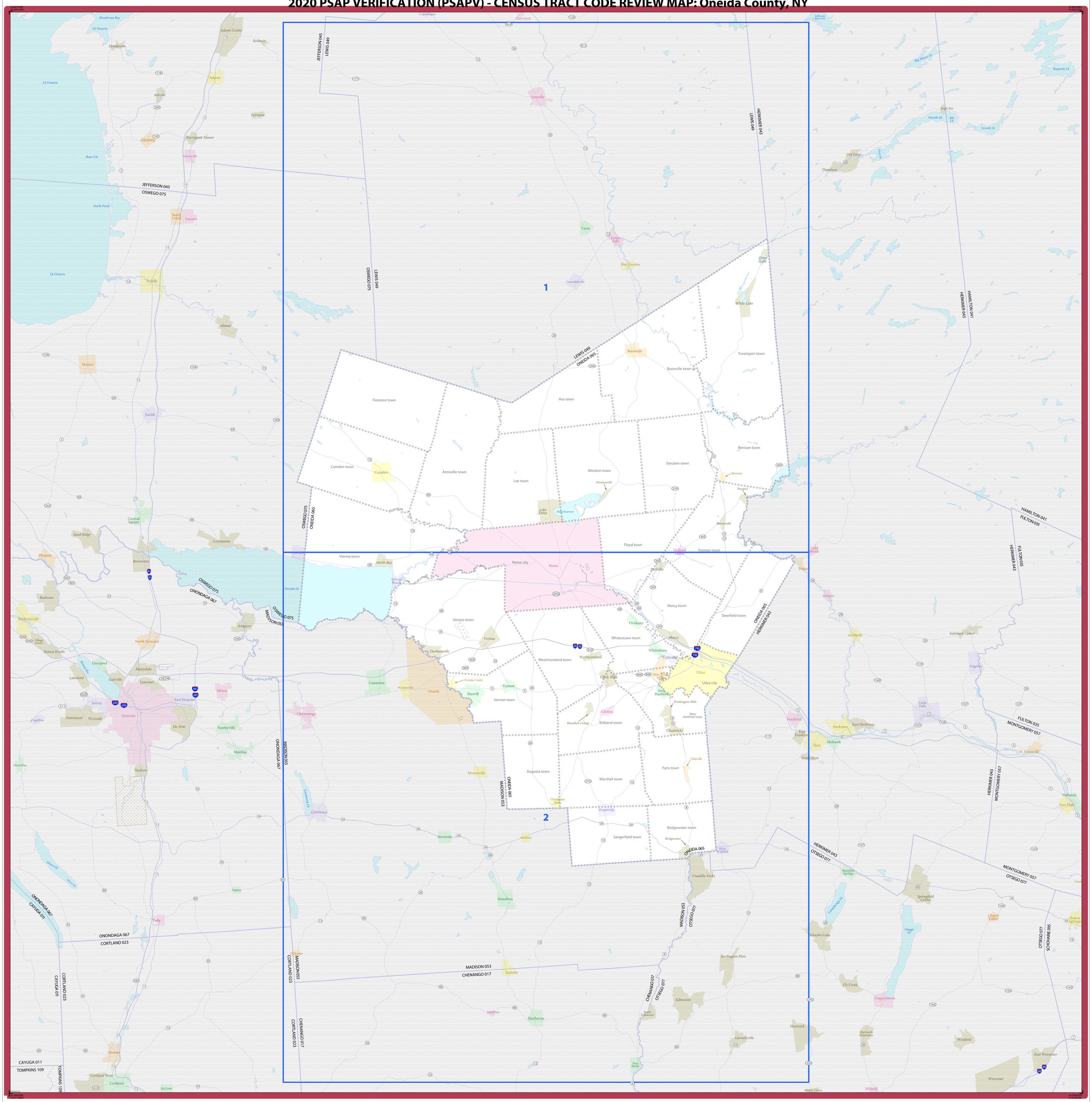
1
2
JEFFERSON 045
LEWIS 049
HERKIMER 043
OSWEGO 075
ONEIDA 065
ONONDAGA 067
MADISON 053
CORTLAND 023
CHENANGO 017
OTSEGO 077
HAMILTON 041
FULTON 035
MONTGOMERY 057
SCHOHARIE 095
CAYUGA 011
TOMPKINS 109
Florence town
Ava town
Boonville town
Forestport town
Camden town
Annsville town
Lee town
Western town
Steuben town
Remsen town
Floyd town
Trenton town
Vienna town
Rome city
Verona town
Whitestown town
Marcy town
Deerfield town
Westmoreland town
Vernon town
Kirkland town
Augusta town
Marshall town
Paris town
Bridgewater town
Sangerfield town
Utica city
Rome
Utica
Boonville
Lowville
Turin
Port Leyden
Camden
Remsen
Oneida
Canastota
Chittenango
Munnsville
Hamilton
Earlville
Sherburne
Cooperstown
Otsego Lk
Schuyler Lake
Oneida Lk
Onondaga Lk
Cayuga Lk
Skaneateles Lk
Owasco Lk
Conewango Lk
Canaseraga Lk
Raquette Lk
Big Moose Lk
Fourth Lk
Seventh Lk
Henderson Bay
Lk Ontario
North Pond
Bear Crk
Sandy Creek
Lacona
Pulaski
Altmar
Mexico
Parish
Central Square
Brewerton
Phoenix
Liverpool
Syracuse
East Syracuse
Fayetteville
Manlius
Tully
Homer
Cortland
Cortland West
McGraw
Cazenovia
Morrisville
Madison
Hamilton College
Clinton
New Hartford
Yorkville
Oriskany
Rome
Sylvan Beach
Verona
Durhamville
Oneida Castle
Sherrill
Clark Mills
Chadwicks
Washington Mills
Waterville
Bridgewater
West Winfield
Unadilla Forks
Burlington Flats
Edmeston
South Edmeston
Garrattsville
Hartwick
Hartwick Seminary
Fly Creek
Westford
Worcester
East Worcester
Milford
Mount Vision
Richfield Springs
Springfield Center
Cherry Valley
Sharon Springs
Gilbertsville
Otego
Oneonta
Franklin
Delhi
Stamford
Bainbridge
Norwich
Sidney
Afton
Greene
Chenango Forks
Binghamton
Endicott
Johnson City
Vestal
Owego
Tioga
Nichols
Waverly
Sayre
Athens
Ithaca
Dryden
Groton
Moravia
Cayuga
Auburn
Weedsport
Port Byron
Fulton
Phoenix
Oswego
Pulaski
Altmar
Parish
Mexico
Central Square
Brewerton
Liverpool
Syracuse
East Syracuse
Fayetteville
Manlius
Tully
Homer
Cortland
Cortland West
McGraw
Cazenovia
Morrisville
Madison
Hamilton
Earlville
Sherburne
Cooperstown
Otsego Lk
Schuyler Lake
Oneida Lk
Onondaga Lk
Cayuga Lk
Skaneateles Lk
Owasco Lk
Conewango Lk
Canaseraga Lk
Raquette Lk
Big Moose Lk
Fourth Lk
Seventh Lk
Henderson Bay
Lk Ontario
North Pond
Bear Crk
Sandy Creek
Lacona
Pulaski
Altmar
Mexico
Parish
Central Square
Brewerton
Phoenix

2020 PSAP VERIFICATION (PSAPV) - CENSUS TRACT CODE REVIEW MAP: Oneida County, NY

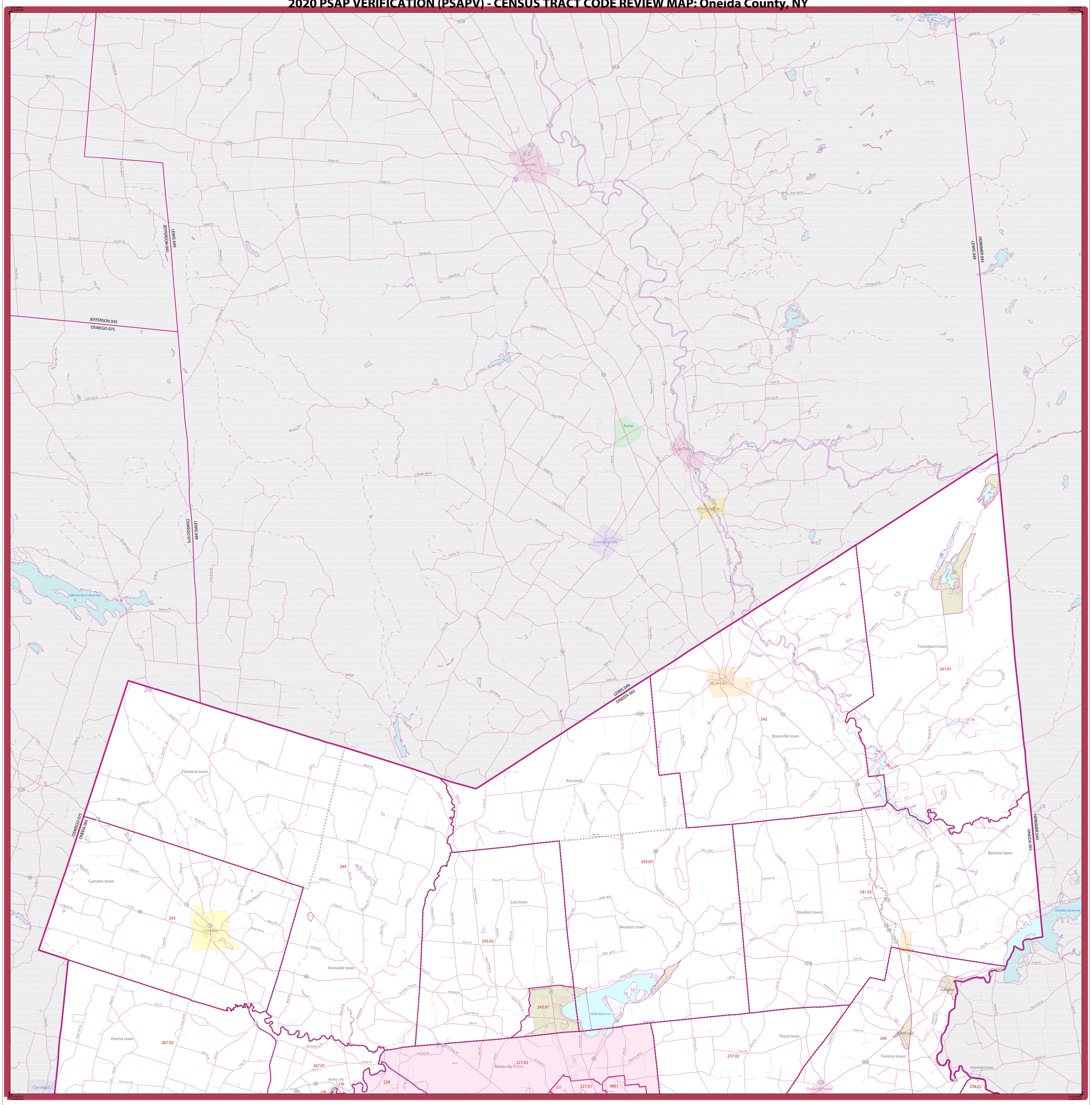

CENSUS TRACT CODE REVIEW MAP - LEGEND

SYMBOL DESCRIPTION	SYMBOL	LABEL STYLE
American Indian Reservation and/or Off-Reservation Trust Land		*not labeled*
State (or statistically equivalent entity)		NEW YORK 36
County (or statistically equivalent entity)		ERIE 029
Minor Civil Division (MCD)[1]		Lee town
Consolidated City		MILFORD
Incorporated Place[2]		Davis
Census Designated Place (CDP)		*Cochiti*
Census Tract[3]		33.07

DESCRIPTION	SYMBOL
Water Body	*Pleasant Lake*
College or University	Coll/Univ
Military	Fort Belvoir
Prison or Juvenile Detention Center	P/JDC
National Park or Forest	Yosemite NP
Outside Subject Area	
Inset Area	A1

DESCRIPTION	SYMBOL
Interstate or U.S. Highway	95 2
State Highway/Road	4
Other Road	Marsh Ln
4WD Trail, Stairway, Alley, Walkway, or Ferry	
Nonvisible Boundary	

Where state and county, and/or MCD boundaries coincide, the map shows the boundary symbol for only the highest-ranking of these boundaries.

State and county names are followed by their FIPS code.

1 MCDs are symbolized and labeled only in the 12 strong MCD states: Connecticut, Maine, Massachusetts, Michigan, Minnesota, New Hampshire, New Jersey, New York, Pennsylvania, Rhode Island, Vermont, and Wisconsin.

2 Incorporated place name color corresponds to the incorporated place fill color.

3 The full census tract code consists of six digits with an implied decimal point between the fourth and fifth digits. For legibility on this map, the leading zeros have been stripped and the decimal point is shown. To translate a census tract number on the map to its full code, add as many zeros as needed to the left side of the number to reach six total digits and remove the decimal point before the last two digits.

Example: Census tract number on the map '33.07' represents census tract code '003307'

Due to space limitations, some road names, along with other feature and geography names on the map, may not be shown.

This map supports the verification phase of the 2020 Participant Statistical Areas Program (PSAP).

0 2 4 6 8 10 Kilometers
0 1 2 3 4 5 Miles
The plotted map scale is 1:80,000

N W E S

Statistical boundaries reflect planned 2020 geographies as collected through the 2020 Participant Statistical Areas Program. All legal boundaries and names are as of January 1, 2019. The boundaries shown on this map are for Census Bureau statistical data collection and tabulation purposes only; their depiction and designation for statistical purposes does not constitute a determination of jurisdictional authority or rights of ownership or entitlement.

Data Source: U.S. Census Bureau's MAF/TIGER database (BAS20), November 2019
Created by Geography Division: January 09, 2020

U.S. DEPARTMENT OF COMMERCE U.S. Census Bureau

Projection: Albers Equal Area Conic
Datum: NAD 83
Spheroid: GRS 80
1st Standard Parallel: 41 14 01
2nd Standard Parallel: 44 15 33
Central Meridian: -75 46 13
Latitude of Projection's Origin: 40 28 38
False Easting: 0
False Northing: 0

United States Census 2020

Key to Adjacent Sheets

	1	
	2	

Sheet Location within Entity

Sheet 1 of 2 PARENT sheets
Total Sheets: 3 (Index 1; Parent 2; Inset 0)

NAME: Oneida County (065)
ENTITY TYPE: County or statistically equivalent entity
ST: New York (36)

2020 PSAPV CENSUS TRACT CODE REVIEW MAP (PARENT)

5100236065000000001000000

2020 PSAP VERIFICATION (PSAPV) - CENSUS TRACT CODE REVIEW MAP: Oneida County, NY

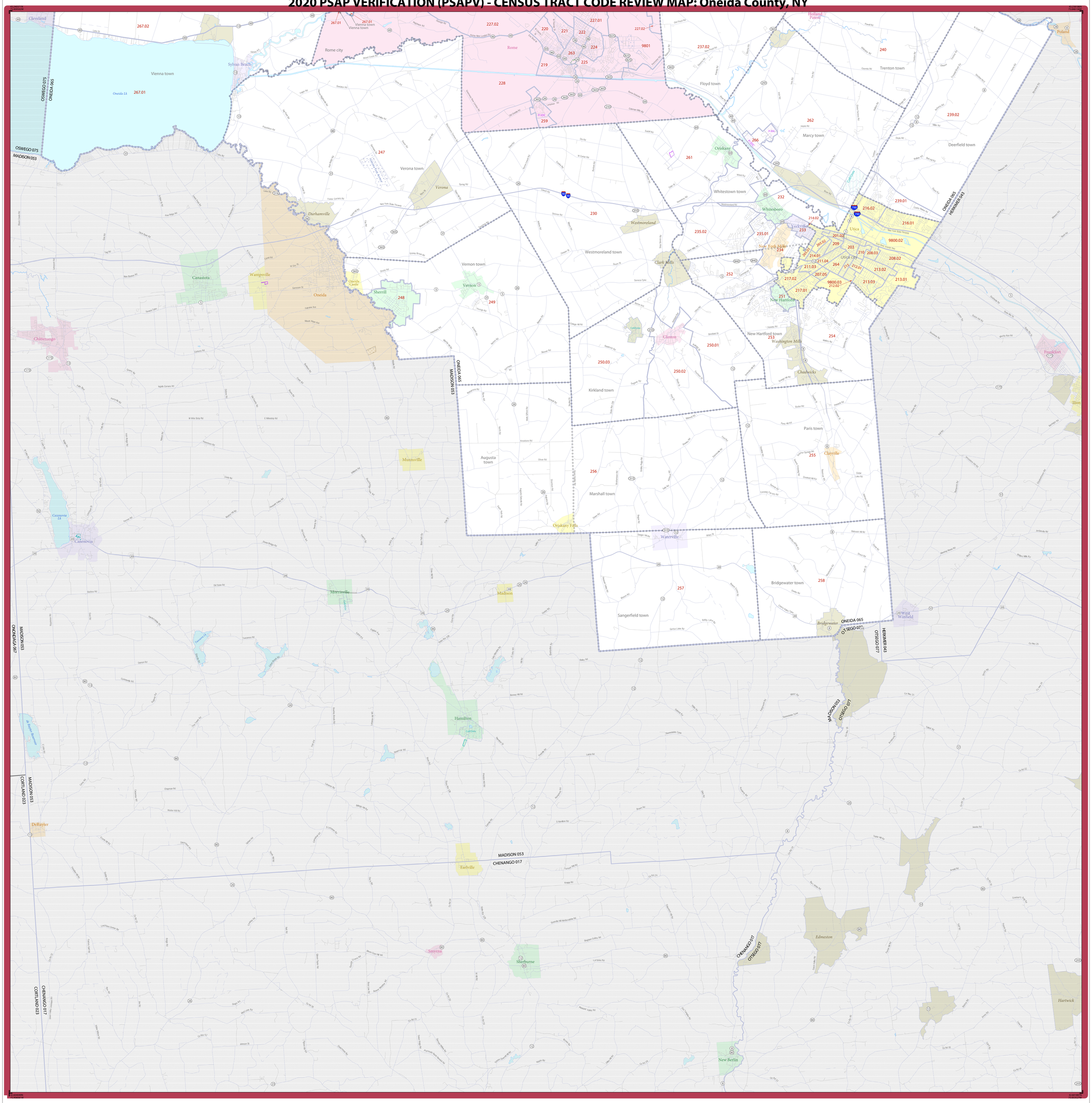

CENSUS TRACT CODE REVIEW MAP - LEGEND

SYMBOL DESCRIPTION	SYMBOL	LABEL STYLE
American Indian Reservation and/or Off-Reservation Trust Land		*not labeled*
State (or statistically equivalent entity)		NEW YORK 36
County (or statistically equivalent entity)		ERIE 029
Minor Civil Division (MCD)[1]		Lee town
Consolidated City		MILFORD
Incorporated Place[2]		Davis
Census Designated Place (CDP)		*Cochiti*
Census Tract[3]		33.07

DESCRIPTION	SYMBOL
Water Body	Pleasant Lake
College or University	Coll/Univ
Military	Fort Belvoir
Prison or Juvenile Detention Center	P/JDC
National Park or Forest	Yosemite NP
Outside Subject Area	
Inset Area	A1

DESCRIPTION	SYMBOL
Interstate or U.S. Highway	87 21
State Highway/Road	4
Other Road	Marsh Ln
4WD Trail, Stairway, Alley, Walkway, or Ferry	
Nonvisible Boundary	

Where state and county, and/or MCD boundaries coincide, the map shows the boundary symbol for only the highest-ranking of these boundaries.

State and county names are followed by their FIPS code.

1 MCDs are symbolized and labeled only in the 12 strong MCD states: Connecticut, Maine, Massachusetts, Michigan, Minnesota, New Hampshire, New Jersey, New York, Pennsylvania, Rhode Island, Vermont, and Wisconsin.

2 Incorporated place name color corresponds to the incorporated place fill color.

3 The full census tract code consists of six digits with an implied decimal point between the fourth and fifth digits. For legibility on this map, the leading zeros have been stripped and the decimal point is shown. To translate a census tract number on the map to its full code, add as many zeros as needed to the left side of the number to reach six total digits and remove the decimal point before the last two digits.

Example: Census tract number on the map "33.07" represents census tract code "003307"

Due to space limitations, some road names, along with other feature and geography names on the map, may not be shown.

This map supports the verification phase of the 2020 Participant Statistical Areas Program (PSAP).

0 2 4 6 8 10 Kilometers

0 1 2 3 4 5 Miles

The plotted map scale is 1:80,000

N W E S

Statistical boundaries reflect planned 2020 geographies as collected through the 2020 Participant Statistical Areas Program. All legal boundaries and names are as of January 1, 2019. The boundaries shown on this map are for Census Bureau statistical data collection and tabulation purposes only; their depiction and designation for statistical purposes does not constitute a determination of jurisdictional authority or rights of ownership or entitlement.

Data Source: U.S. Census Bureau's MAF/TIGER database (BAS20), November 2019
Created by Geography Division: January 09, 2020

U.S. DEPARTMENT OF COMMERCE U.S. Census Bureau

Projection: Albers Equal Area Conic
Datum: NAD 83
Spheroid: GRS 80
1st Standard Parallel: 41 14 01
2nd Standard Parallel: 44 15 33
Central Meridian: -75 46 13
Latitude of Projection's Origin: 40 28 38
False Easting: 0
False Northing: 0

United States Census 2020

Key to Adjacent Sheets

	1	
	2	

Sheet Location within Entity

Sheet 2 of 2 PARENT sheets
Total Sheets: 3 (Index 1; Parent 2; Inset 0)

NAME: Oneida County (065)
ENTITY TYPE: County or statistically equivalent entity
ST: New York (36)

2020 PSAPV CENSUS TRACT CODE REVIEW MAP (PARENT)

510023606500000002000000