2020 PSAP VERIFICATION (PSAPV): Bois Forte Reservation and Off-Reservation Trust Land

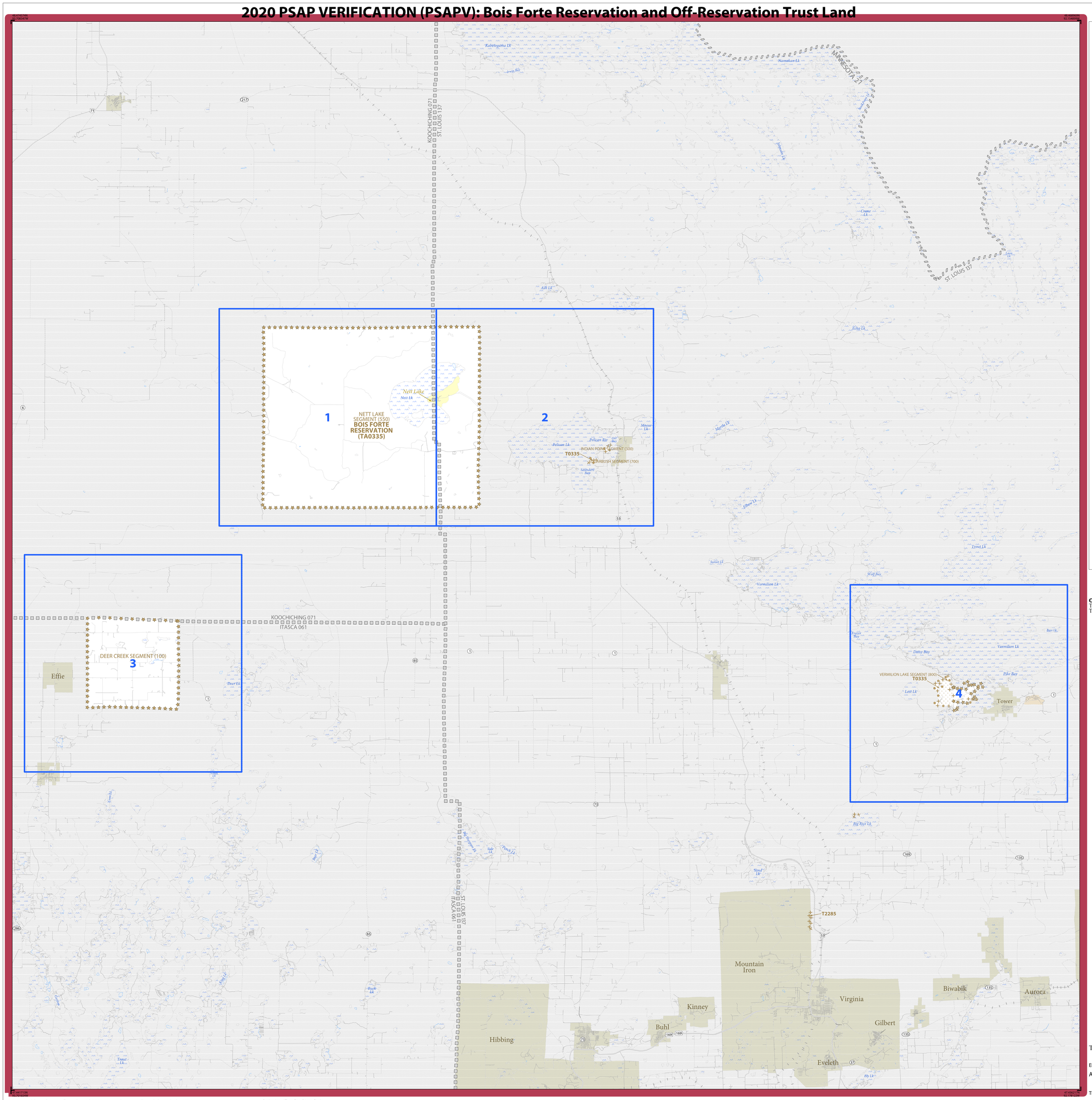

LEGEND

SYMBOL DESCRIPTION	SYMBOL	LABEL STYLE
Federal American Indian Reservation		L'ANSE RESERVATION (TA1880)
Off-Reservation Trust Land		T1880
Oklahoma Tribal Statistical Area (OTSA)		KAW OTSA (TA5690)
Tribal Designated Statistical Area (TDSA)		SAMISH TDSA (TA8750)
Alaska Native Village Statistical Area (ANVSA)		ANGOON ANVSA (TA6100)
American Indian Tribal Subdivision		SHONTO (620)
State American Indian Reservation		Tama Reservation (TA9400)
State Designated Tribal Statitical Area (SDTSA)		Lumbee SDTSA (TA9815)
Alaska Native Regional Corporation (ANRC)		NANA ANRC 52120
State (or statistically equivalent entity)		NEW YORK 36
County (or statistically equivalent entity)		ERIE 029
Consolidated City		MILFORD 47500
Incorporated Place		Davis 18100
Census Designated Place[1] (CDP)		Cochiti 16560
Tribal Census Tract		T001
Tribal Block Group		TBG-A

DESCRIPTION	SYMBOL
Interstate	5
U.S. Highway	2
State Highway	4
Other Road	Marsh Ln
Cul-de-sac	
Circle	
4WD Trail, Stairway, Alley, Walkway, or Ferry	
Railroad	Southern RR
Pipeline or Power Line	
Ridge or Fence	
Property Line or Nonvisible Boundary	
Perennial Stream	Tumbling Cr
Intermittent Stream	Piney Cr
Mountain Peak or Hill	Mt. Baker

DESCRIPTION	SYMBOL
Water Body	Pleasant Lake
Swamp or Marsh	Okefenokee Swamp
Glacier	Bering Glacier
Airport	Quonset Airport
College or University	Coll/Univ
Military	Fort Belvoir
Prison or Juvenile Detention Center	P/JDC
Cemetery	Powell Cmtry
Golf Course	Pinehurst GlfCrs
National Park or Forest	Yosemite NP
Other Park	St Francis Park
Outside Subject Area	
Inset Area	A1

Where state and county boundaries coincide, the map shows only the state boundary. Where Federal American Indian reservation and American Indian tribal subdivision boundaries coincide, the map shows only the American Indian reservation boundary.

Entity names are followed by either their FIPS code or census code; parentheses indicate a census code.

1 Census designated place name color corresponds to the CDP fill color.

Based on entity type, map content may vary. Due to space limitations, some road names, along with other feature and geography names on the map, may not be shown.

The Census Bureau stores primary and alternate road names, but only primary road names are used to label the roads on these maps.

OFF-RESERVATION TRUST LAND NAMES
T0335 Bois Forte
T2285 Minnesota Chippewa

Total Sheets: 5 (Index 1; Parent 4; Inset 0)

ENTITY TYPE: American Indian Area

AREA NAME: Bois Forte Reservation and Off-Reservation Trust Land (0335)

TRIBE NAME: Minnesota Chippewa Tribe (Bois Forte Band (Nett Lake)) (0025)

RELATED STATE: Minnesota (27)

Statistical boundaries reflect planned 2020 geographies as collected through the 2020 Participant Statistical Areas Program. All legal boundaries and names are as of January 1, 2019. The boundaries shown on this map are for Census Bureau statistical data collection and tabulation purposes only; their depiction and designation for statistical purposes does not constitute a determination of jurisdictional authority or rights of ownership or entitlement.

Data Source: U.S. Census Bureau's MAF/TIGER database (BAS20), November 2019
Created by Geography Division: December 12, 2019

U.S. DEPARTMENT OF COMMERCE U.S. Census Bureau

Projection: Albers Equal Area Conic
Datum: NAD 83
Spheroid: GRS 80
1st Standard Parallel: 44 28 52
2nd Standard Parallel: 48 24 13
Central Meridian: -93 21 39
Latitude of Projection's Origin: 43 30 01
False Easting: 0
False Northing: 0

0 4 8 12 16 20 Kilometers
0 3 6 9 12 15 Miles
The plotted map scale is 1:157,303

N W E S

This map supports the verification phase of the 2020 Participant Statistical Areas Program (PSAP).

For more information, or to request additional maps, please email geo.psap@census.gov, call 1-844-788-4921, or visit www.census.gov/programs-surveys/decennial-census/about/psap.html.

United States Census 2020

2020 PSAPV FAIR MAP (INDEX)
52304990025033500000000

INDEX OR PARENT SHEET #: 000
INSET SHEET #: 000000

2020 PSAP VERIFICATION (PSAPV): Bois Forte Reservation and Off-Reservation Trust Land

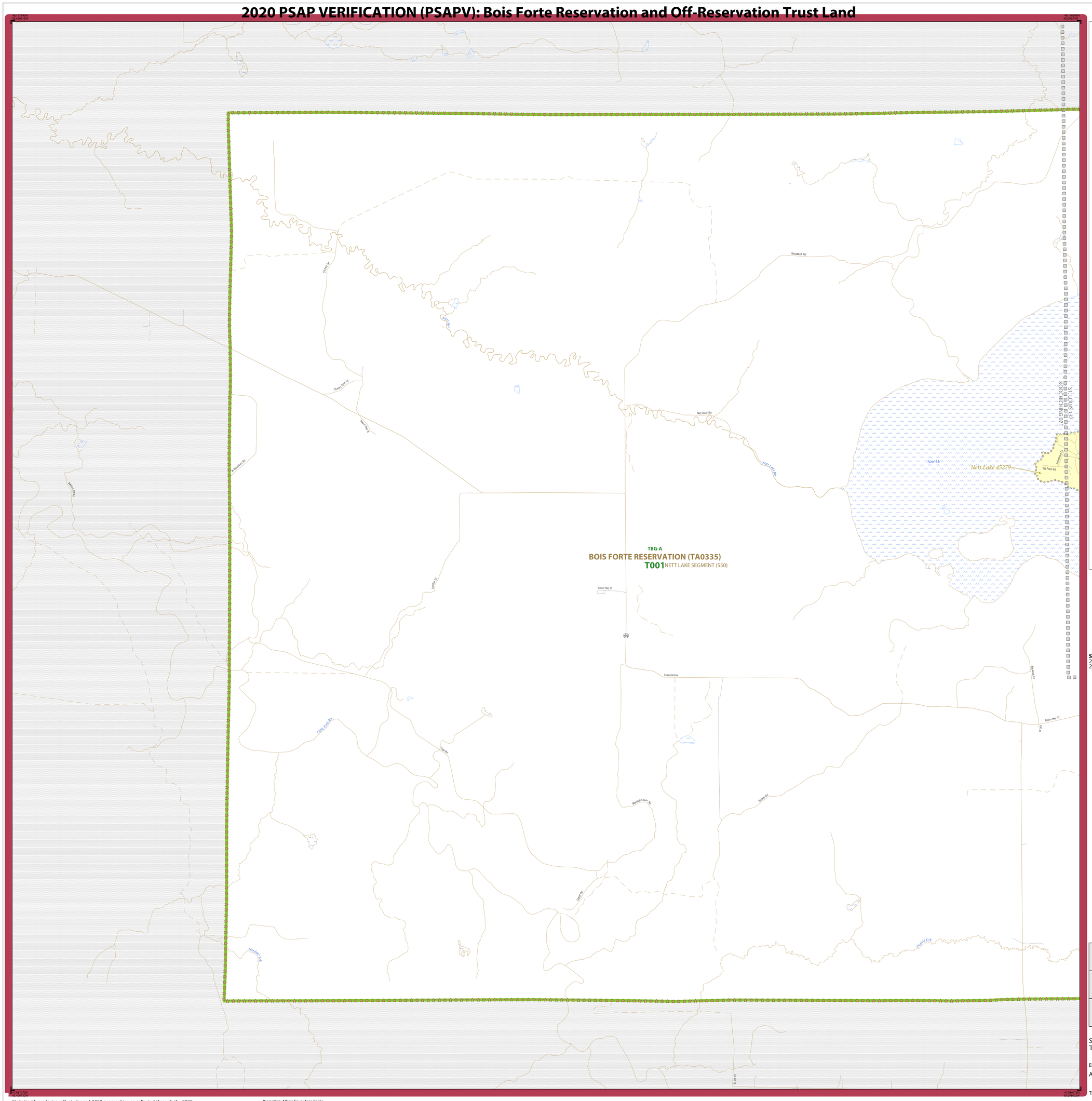

LEGEND

SYMBOL DESCRIPTION	SYMBOL	LABEL STYLE
Federal American Indian Reservation		L'ANSE RESERVATION (TA1880)
Off-Reservation Trust Land		T1880
Oklahoma Tribal Statistical Area (OTSA)		KAW OTSA (TA5690)
Tribal Designated Statistical Area (TDSA)		SAMISH TDSA (TA8750)
Alaska Native Village Statistical Area (ANVSA)		ANGOON ANVSA (TA6100)
American Indian Tribal Subdivision		SHONTO (620)
State American Indian Reservation		Tama Reservation (TA9400)
State Designated Tribal Statitical Area (SDTSA)		Lumbee SDTSA (TA9815)
Alaska Native Regional Corporation (ANRC)		NANA ANRC 52120
State (or statistically equivalent entity)		NEW YORK 36
County (or statistically equivalent entity)		ERIE 029
Consolidated City		MILFORD 47500
Incorporated Place		Davis 18100
Census Designated Place[1] (CDP)		Cochiti 16560
Tribal Census Tract		T001
Tribal Block Group		TBG-A

DESCRIPTION	SYMBOL
Interstate	1
U.S. Highway	2
State Highway	4
Other Road	Marsh Ln
Cul-de-sac	
Circle	
4WD Trail, Stairway, Alley, Walkway, or Ferry	
Railroad	Southern RR
Pipeline or Power Line	
Ridge or Fence	
Property Line or Nonvisible Boundary	
Perennial Stream	Tumbling Cr
Intermittent Stream	Piney Cr
Mountain Peak or Hill	Mt. Baker

DESCRIPTION	SYMBOL
Water Body	Pleasant Lake
Swamp or Marsh	Okefenokee Swamp
Glacier	Bering Glacier
Airport	Quonset Airport
College or University	Coll/Univ
Military	Fort Belvoir
Prison or Juvenile Detention Center	P/JDC
Cemetery	Powell Cmtry
Golf Course	Pinehurst GlfCrs
National Park or Forest	Yosemite NP
Other Park	St Francis Park
Outside Subject Area	
Inset Area	A1

Where state and county boundaries coincide, the map shows only the state boundary. Where Federal American Indian reservation and American Indian tribal subdivision boundaries coincide, the map shows only the American Indian reservation boundary.

Entity names are followed by either their FIPS code or census code; parentheses indicate a census code.

1 Census designated place name color corresponds to the CDP fill color.

Based on entity type, map content may vary. Due to space limitations, some road names, along with other feature and geography names on the map, may not be shown.

The Census Bureau stores primary and alternate road names, but only primary road names are used to label the roads on these maps.

SUBJECT AREA RELATED COUNTIES ON MAP SHEET
27071 Koochiching
27137 St. Louis

Key to Adjacent Sheets

	1	2

Sheet Location within Entity

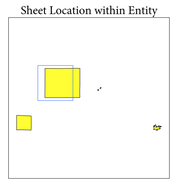

Sheet 1 of 4 PARENT sheets
Total Sheets: 5 (Index 1; Parent 4; Inset 0)

ENTITY TYPE: American Indian Area

AREA NAME: Bois Forte Reservation and Off-Reservation Trust Land (0335)

TRIBE NAME: Minnesota Chippewa Tribe (Bois Forte Band (Nett Lake)) (0025)

RELATED STATE: Minnesota (27)

Statistical boundaries reflect planned 2020 geographies as collected through the 2020 Participant Statistical Areas Program. All legal boundaries and names are as of January 1, 2019. The boundaries shown on this map are for Census Bureau statistical data collection and tabulation purposes only; their depiction and designation for statistical purposes does not constitute a determination of jurisdictional authority or rights of ownership or entitlement.

Data Source: U.S. Census Bureau's MAF/TIGER database (BAS20), November 2019
Created by Geography Division: December 12, 2019

U.S. DEPARTMENT OF COMMERCE U.S. Census Bureau

Projection: Albers Equal Area Conic
Datum: NAD 83
Spheroid: GRS 80
1st Standard Parallel: 44 28 52
2nd Standard Parallel: 48 24 13
Central Meridian: -93 21 39
Latitude of Projection's Origin: 43 30 01
False Easting: 0
False Northing: 0

0 0.9 1.8 2.7 3.6 4.5 Kilometers
0 0.6 1.2 1.8 2.4 3 Miles
The plotted map scale is 1:32,000

N W E S

This map supports the verification phase of the 2020 Participant Statistical Areas Program (PSAP).

For more information, or to request additional maps, please email geo.psap@census.gov, call 1-844-788-4921, or visit www.census.gov/programs-surveys/decennial-census/about/psap.html.

United States Census 2020

2020 PSAPV FAIR MAP (PARENT)

5230499002503350010000000

INDEX OR PARENT SHEET #: 001
INSET SHEET #: 000000

2020 PSAP VERIFICATION (PSAPV): Bois Forte Reservation and Off-Reservation Trust Land

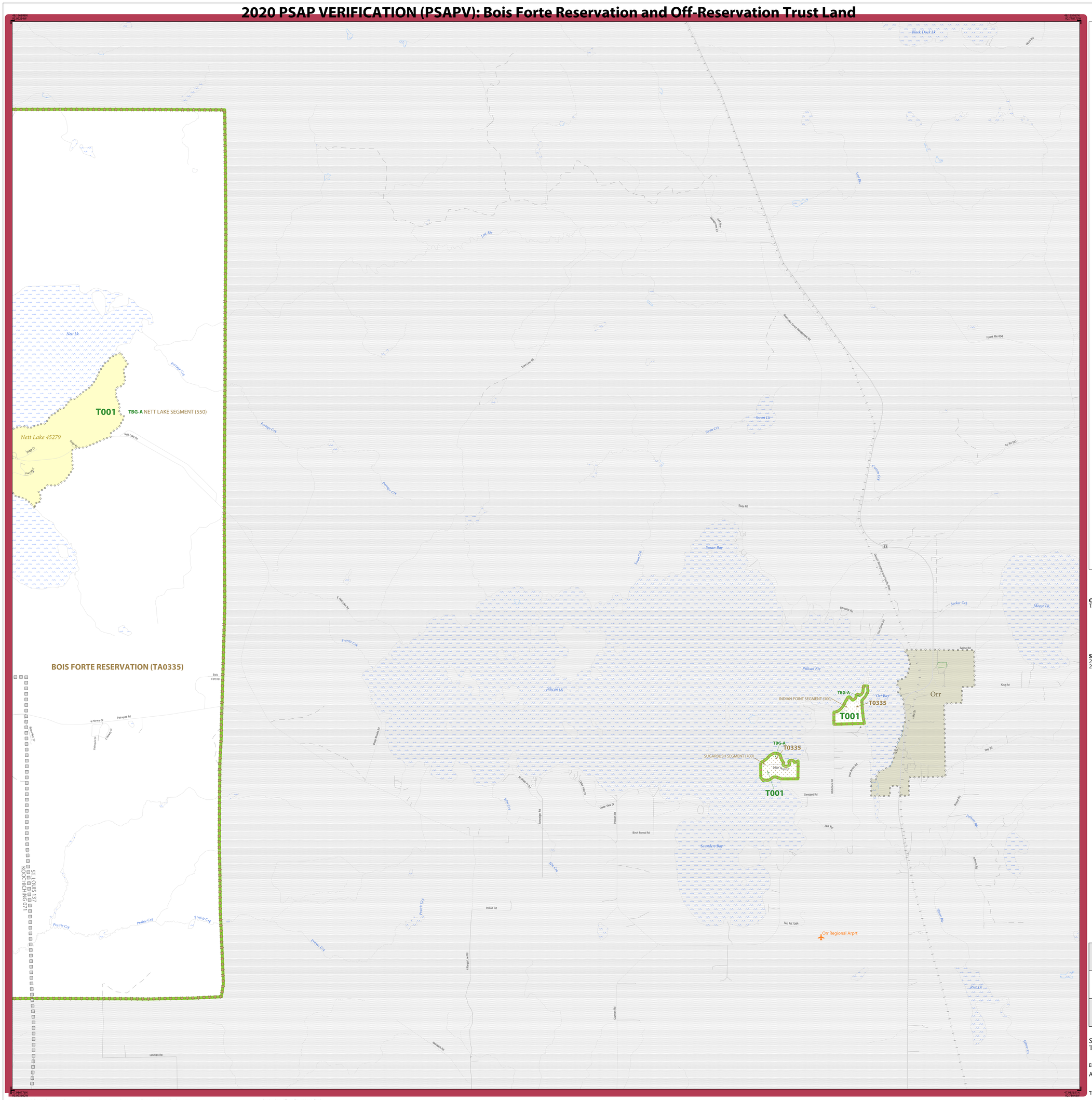
T001
TBG-A NETT LAKE SEGMENT (550)
Nett Lake 45279
BOIS FORTE RESERVATION (TA0335)
TBG-A
T0335
INDIAN POINT SEGMENT (300)
T001
TBG-A
T0335
SUGARBUSH SEGMENT (200)
T001
Orr
Orr Regional Arprt
Black Duck Lk
Nett Lk
Swan Lk
Swan Bay
Pelican Bay
Pelican Lk
Orr Bay
Saunders Bay
Moose Lk
Rice Lk
Lost Riv
Swan Riv
Pelican Riv
Prairie Cr
Fraser Cr
Sucker Cr
Nett Lake Rd
Slade Rd
Swan Lake Forest Development Rd
Forest Rte 604
Co Rd 590
Cutting Cr
Swingert Rd
Birch Forest Rd
Indian Rd
Two Rd 7094
Zika Rd
Hitchcock Rd
Schweiger Rd
Cedar View Dr
Pelican Rd
Bois Fort Rd
Palmquist Rd
W Norway St
E Norway St
Bowen Ln
Ft Louis Rd
ST LOUIS 137
KOOCHICHING 071
Latman Rd
Jackson Rd
Gaumer Rd
N Range Line Rd
Dam Beach Rd
Lake Rd
King Rd
Salina Rd
Wer 23
Bunce Rd
Lemon Rd
Elmer Rd
Pine Siding Rd
Hwy 53
Black Duck Rd
Dam Rd
Swan Rd
Fraser Rd
Pelican Rd
Sugar Bush Dr
Cedar View Dr
Dam Beach Rd
Prairie Cr
Pelican Riv
Swan Riv
Lost Riv
Sucker Cr
Cutting Cr
Elmer Riv
Rice Lk
Moose Lk
Swan Lake Forest Development Rd
Forest Rte 604
Co Rd 590
Swingert Rd
Hitchcock Rd
Birch Forest Rd
Indian Rd
Two Rd 7094
Zika Rd
Pelican Rd
Schweiger Rd
Cedar View Dr
Dam Beach Rd
Bowen Ln
Palmquist Dr
W Norway St
E Norway St
Bois Fort Rd
Latman Rd
Jackson Rd
Gaumer Rd
N Range Line Rd
Ft Louis

2020 PSAP VERIFICATION (PSAPV): Bois Forte Reservation and Off-Reservation Trust Land

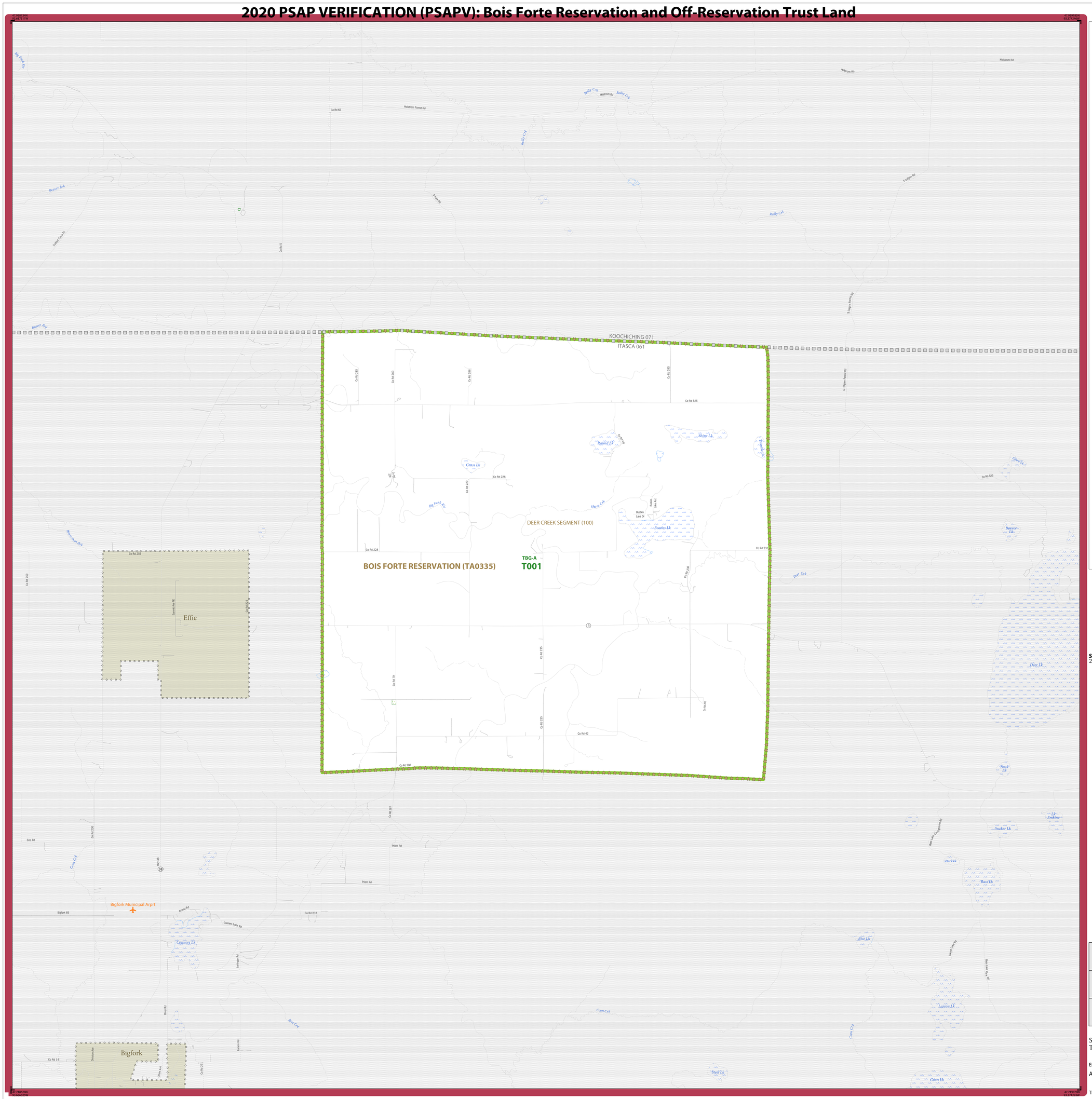

LEGEND

SYMBOL DESCRIPTION	SYMBOL	LABEL STYLE
Federal American Indian Reservation		L'ANSE RESERVATION (TA1880)
Off-Reservation Trust Land		T1880
Oklahoma Tribal Statistical Area (OTSA)		KAW OTSA (TA5690)
Tribal Designated Statistical Area (TDSA)		SAMISH TDSA (TA8750)
Alaska Native Village Statistical Area (ANVSA)		ANGOON ANVSA (TA6100)
American Indian Tribal Subdivision		SHONTO (620)
State American Indian Reservation		Tama Reservation (TA9400)
State Designated Tribal Statitical Area (SDTSA)		Lumbee SDTSA (TA9815)
Alaska Native Regional Corporation (ANRC)		NANA ANRC 52120
State (or statistically equivalent entity)		NEW YORK 36
County (or statistically equivalent entity)		ERIE 029
Consolidated City		MILFORD 47500
Incorporated Place		Davis 18100
Census Designated Place[1] (CDP)		Cochiti 16560
Tribal Census Tract		T001
Tribal Block Group		TBG-A

DESCRIPTION	SYMBOL
Interstate	1
U.S. Highway	2
State Highway	4
Other Road	Marsh Ln
Cul-de-sac	
Circle	
4WD Trail, Stairway, Alley, Walkway, or Ferry	
Railroad	Southern RR
Pipeline or Power Line	
Ridge or Fence	
Property Line or Nonvisible Boundary	
Perennial Stream	Tumbling Cr
Intermittent Stream	Piney Cr
Mountain Peak or Hill	Mt. Baker

DESCRIPTION	SYMBOL
Water Body	Pleasant Lake
Swamp or Marsh	Okefenokee Swamp
Glacier	Bering Glacier
Airport	Qxnard Airport
College or University	Coll/Univ
Military	Fort Belvoir
Prison or Juvenile Detention Center	P/JDC
Cemetery	Powell Cmtry
Golf Course	Pinehurst GlfCrs
National Park or Forest	Yosemite NP
Other Park	St Francis Park
Outside Subject Area	
Inset Area	A1

Where state and county boundaries coincide, the map shows only the state boundary. Where Federal American Indian reservation and American Indian tribal subdivision boundaries coincide, the map shows only the American Indian reservation boundary.

Entity names are followed by either their FIPS code or census code; parentheses indicate a census code.

1 Census designated place name color corresponds to the CDP fill color.

Based on entity type, map content may vary. Due to space limitations, some road names, along with other feature and geography names on the map, may not be shown.

The Census Bureau stores primary and alternate road names, but only primary road names are used to label the roads on these maps.

SUBJECT AREA RELATED COUNTIES ON MAP SHEET
27061 Itasca

Key to Adjacent Sheets

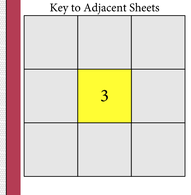

Sheet Location within Entity

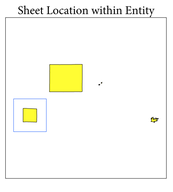

Sheet 3 of 4 PARENT sheets
Total Sheets: 5 (Index 1; Parent 4; Inset 0)

ENTITY TYPE: American Indian Area

AREA NAME: Bois Forte Reservation and Off-Reservation Trust Land (0335)

TRIBE NAME: Minnesota Chippewa Tribe (Bois Forte Band (Nett Lake)) (0025)

RELATED STATE: Minnesota (27)

2020 PSAPV FAIR MAP (PARENT)

5230499002503350030000000

INDEX OR PARENT SHEET #: 003
INSET SHEET #: 000000

Statistical boundaries reflect planned 2020 geographies as collected through the 2020 Participant Statistical Areas Program. All legal boundaries and names are as of January 1, 2019. The boundaries shown on this map are for Census Bureau statistical data collection and tabulation purposes only; their depiction and designation for statistical purposes does not constitute a determination of jurisdictional authority or rights of ownership or entitlement.

Data Source: U.S. Census Bureau's MAF/TIGER database (BAS20), November 2019
Created by Geography Division: December 12, 2019

U.S. DEPARTMENT OF COMMERCE U.S. Census Bureau

Projection: Albers Equal Area Conic
Datum: NAD 83
Spheroid: GRS 80
1st Standard Parallel: 44 28 52
2nd Standard Parallel: 48 24 13
Central Meridian: -93 21 39
Latitude of Projection's Origin: 43 30 01
False Easting: 0
False Northing: 0

0 0.9 1.8 2.7 3.6 4.5 Kilometers
0 0.6 1.2 1.8 2.4 3 Miles
The plotted map scale is 1:32,000

N W E S

This map supports the verification phase of the 2020 Participant Statistical Areas Program (PSAP).

For more information, or to request additional maps, please email geo.psap@census.gov, call 1-844-788-4921, or visit www.census.gov/programs-surveys/decennial-census/about/psap.html.

United States Census 2020

2020 PSAP VERIFICATION (PSAPV): Bois Forte Reservation and Off-Reservation Trust Land

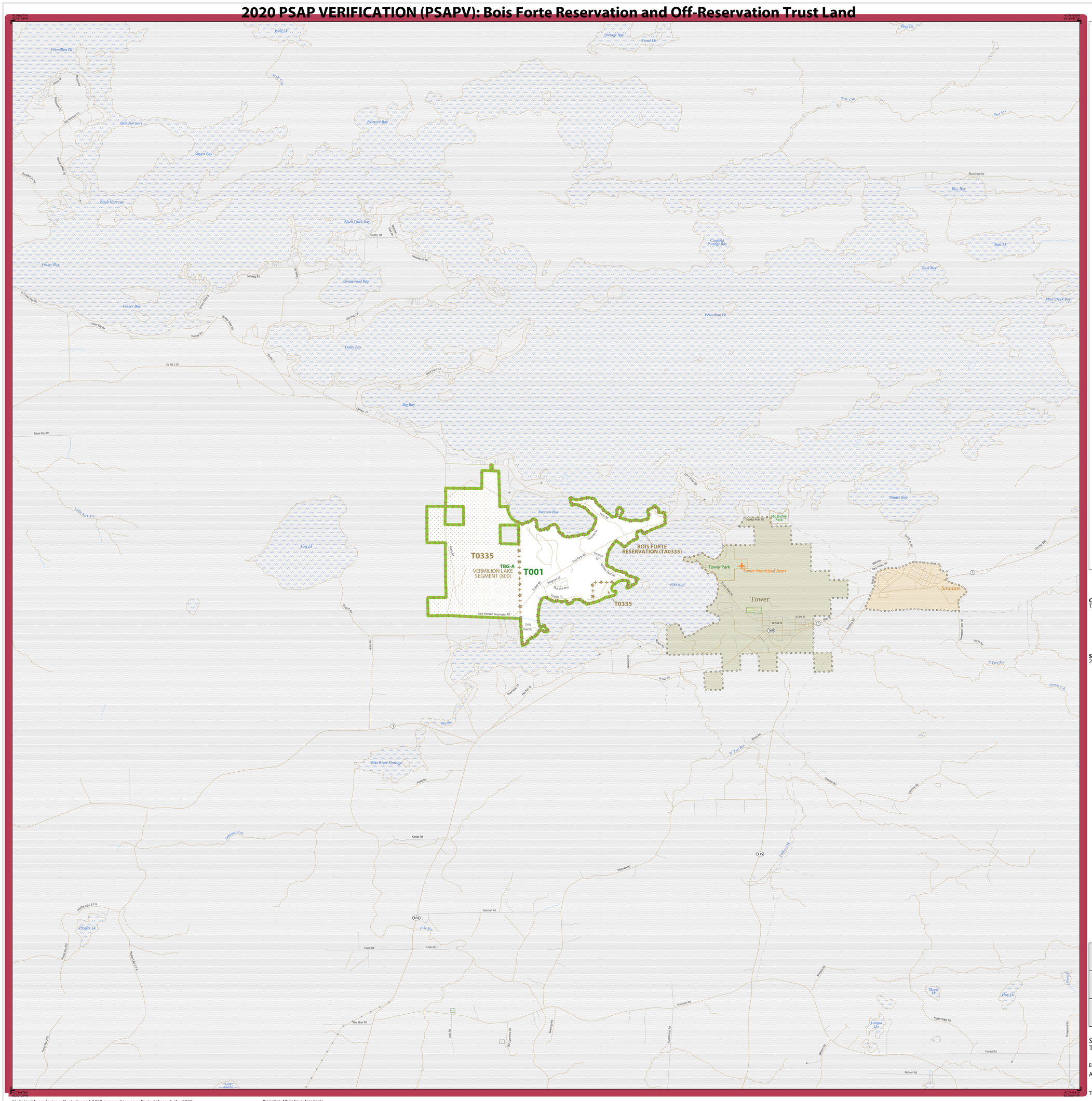
T0335
TBG-A
VERMILION LAKE SEGMENT (800)
T001
BOIS FORTE RESERVATION (TA0335)
T0335
Tower Park
Tower Municipal Arprt
Tower
Soudan
Vermilion Lk
Lake Vermilion Reservoir Rd
Pike River Flowage
Pfeffer Lk
Hay Lk
Lengua Lk
Mud Lk
Little Fork Rtr
Lost Lk
Fraser Bay
Birch Narrows
Oak Narrows
Smart Bay
Bystrom Bay
Black Duck Bay
Greenwood Bay
Dally Bay
Big Bay
Everetts Bay
Pike Bay
Stuntz Bay
Rice Bay
Basil Bay
Mud Creek Bay
Canfield Portlie Bay
Fraser Bay Rd
Co Rd 115
Old Hwy 77
Lake Vermilion Reservoir Rd
Pike River Rd
Kapoja Rd
Tarkman Rd
Flaim Rd
Wolman Rd
Walkman Rd
Kapler Ridge Rd
Forest Rd
Benson Rd
Pike Rv
W Two Rv
E Two Rv
Lehtinen Crk
Lafleur Crk
Owens Crk
Mud Crk
Rice Rv
Basil Lk
Mc Kinley Park
Nobles Point Rd
Pike Bay
Tower Ave
N 2nd St
N 3rd St
Main St
Sheppard Dr
Big Pine Wpts
Dally Point Rd
Grandmer Rd
Bear Point Rd
Cedar Rd
Hale Rd
Robert Rd
Hale Rv
Greenwood Dr
Van Ness Dr
Gammer Dr
W Two Rd
Rivers Rd
Stevens Rd
Gaffney Rd
Pfeffer Lake S F A
Pfeffer Lk Rd
Pfeffer Lake S F A
Zemko Rd
Zemko Rd 200
Zemko Lk
Gold Rd
Mt. Cemetery Rd
Swenson Rd
V Kimball Rd
Kimball Rd
Benson Rd
N Hayward Rd
Hay Lk Rd
Hwy 1
Hwy 169
Hwy 135
Hwy 169
Hwy 1
Hwy 169
Hwy 1
Hwy 169
Hwy 135
Hwy 1
Hwy 169
Hwy 1
Hwy 169
Hwy 1
Hwy 169