2020 PSAP VERIFICATION (PSAPV): Coos, Lower Umpqua, and Siuslaw Reservation and Off-Reservation Trust Land

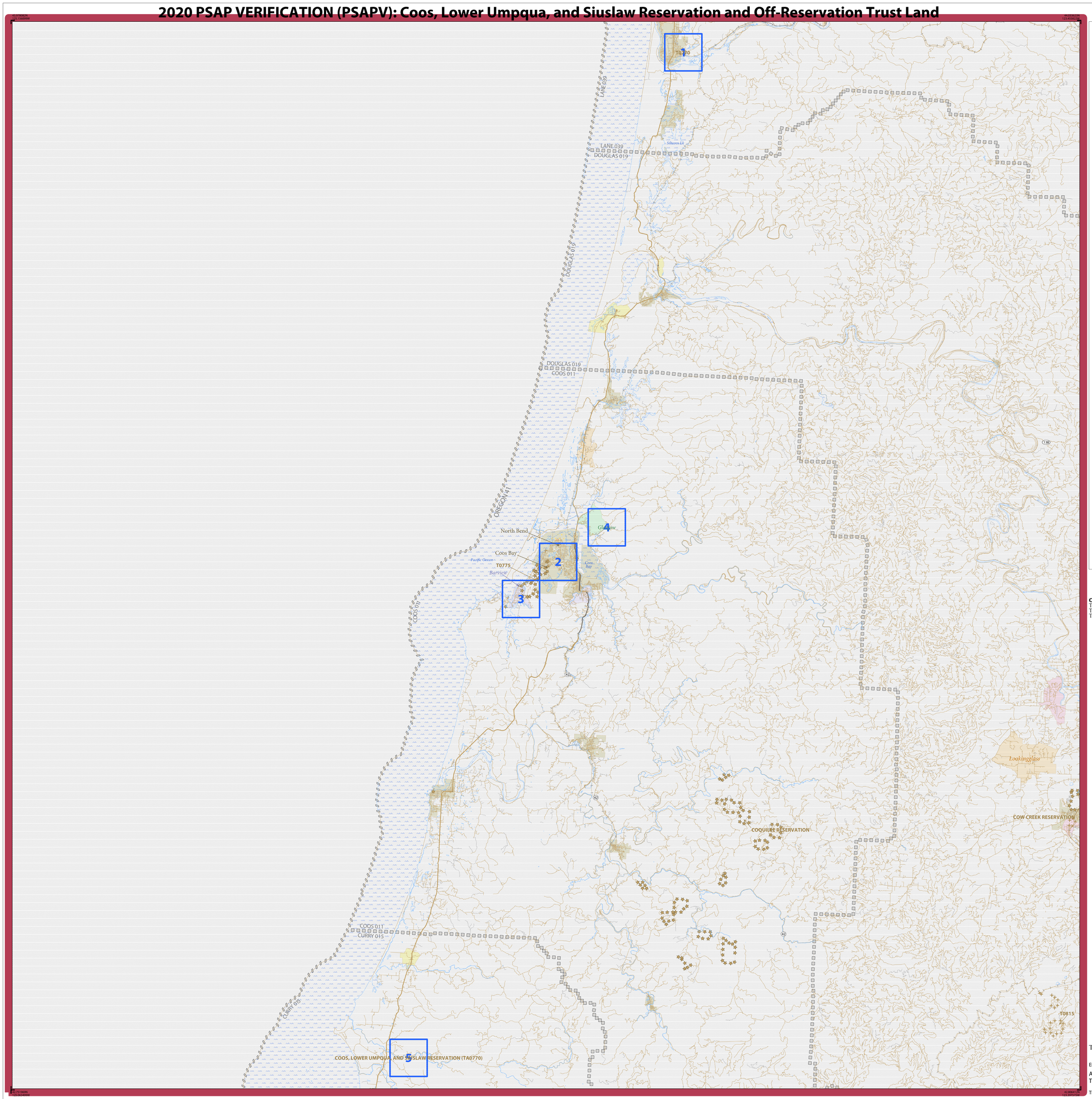

LEGEND

SYMBOL DESCRIPTION	SYMBOL	LABEL STYLE
Federal American Indian Reservation		L'ANSE RESERVATION (TA1880)
Off-Reservation Trust Land		T1880
Oklahoma Tribal Statistical Area (OTSA)		KAW OTSA (TA5690)
Tribal Designated Statistical Area (TDSA)		SAMISH TDSA (TA8750)
Alaska Native Village Statistical Area (ANVSA)		ANGOON ANVSA (TA6100)
American Indian Tribal Subdivision		SHONTO (620)
State American Indian Reservation		Tama Reservation (TA9400)
State Designated Tribal Statitical Area (SDTSA)		Lumbee SDTSA (TA9815)
Alaska Native Regional Corporation (ANRC)		NANA ANRC 52120
State (or statistically equivalent entity)		NEW YORK 36
County (or statistically equivalent entity)		ERIE 029
Consolidated City		MILFORD 47500
Incorporated Place		Davis 18100
Census Designated Place[1] (CDP)		Cochiti 16560
Tribal Census Tract		T001
Tribal Block Group		TBG-A

DESCRIPTION	SYMBOL	DESCRIPTION	SYMBOL
Interstate	5	Water Body	Pleasant Lake
U.S. Highway	2	Swamp or Marsh	Okefenokee Swamp
State Highway	4	Glacier	Bering Glacier
Other Road	Marsh Ln	Airport	Quoiaid Airport
Cul-de-sac		College or University	Coll/Univ
Circle		Military	Fort Belvoir
4WD Trail, Stairway, Alley, Walkway, or Ferry		Prison or Juvenile Detention Center	P/JDC
Railroad	Southern RR	Cemetery	Powell Cmtry
Pipeline or Power Line		Golf Course	Pinehurst GlfCrs
Ridge or Fence		National Park or Forest	Yosemite NP
Property Line or Nonvisible Boundary		Other Park	St Francis Park
Perennial Stream	Tumbling Cr	Outside Subject Area	
Intermittent Stream	Piney Cr	Inset Area	A1
Mountain Peak or Hill	Mt. Baker		

Where state and county boundaries coincide, the map shows only the state boundary. Where Federal American Indian reservation and American Indian tribal subdivision boundaries coincide, the map shows only the American Indian reservation boundary.

Entity names are followed by either their FIPS code or census code; parentheses indicate a census code.

1 Census designated place name color corresponds to the CDP fill color.

Based on entity type, map content may vary. Due to space limitations, some road names, along with other feature and geography names on the map, may not be shown.

The Census Bureau stores primary and alternate road names, but only primary road names are used to label the roads on these maps.

OFF-RESERVATION TRUST LAND NAMES
T0770 Coos, Lower Umpqua, and Siuslaw
T0775 Coquille
T0815 Cow Creek

Total Sheets: 6 (Index 1; Parent 5; Inset 0)

ENTITY TYPE: American Indian Area

AREA NAME: Coos, Lower Umpqua, and Siuslaw Reservation and Off-Reservation Trust Land (0770)

TRIBE NAME: Confederated Tribes of the Coos, Lower Umpqua and Siuslaw Indians (0052)

RELATED STATE: Oregon (41)

2020 PSAPV FAIR MAP (INDEX)

52324990052077000000000

INDEX OR PARENT SHEET #: 000
INSET SHEET #: 000000

Statistical boundaries reflect planned 2020 geographies as collected through the 2020 Participant Statistical Areas Program. All legal boundaries and names are as of January 1, 2019. The boundaries shown on this map are for Census Bureau statistical data collection and tabulation purposes only; their depiction and designation for statistical purposes does not constitute a determination of jurisdictional authority or rights of ownership or entitlement.

Data Source: U.S. Census Bureau's MAF/TIGER database (BAS20), November 2019
Created by Geography Division: December 12, 2019

U.S. DEPARTMENT OF COMMERCE U.S. Census Bureau

Projection: Albers Equal Area Conic
Datum: NAD 83
Spheroid: GRS 80
1st Standard Parallel: 42 42 46
2nd Standard Parallel: 45 34 55
Central Meridian: -120 34 56
Latitude of Projection's Origin: 41 59 44
False Easting: 0
False Northing: 0

0 5 10 15 20 25 Kilometers
0 3 6 9 12 15 Miles
The plotted map scale is 1:186,860

N W E S

This map supports the verification phase of the 2020 Participant Statistical Areas Program (PSAP).

For more information, or to request additional maps, please email geo.psap@census.gov, call 1-844-788-4921, or visit www.census.gov/programs-surveys/decennial-census/about/psap.html.

United States® Census 2020

2020 PSAP VERIFICATION (PSAPV): Coos, Lower Umpqua, and Siuslaw Reservation and Off-Reservation Trust Land

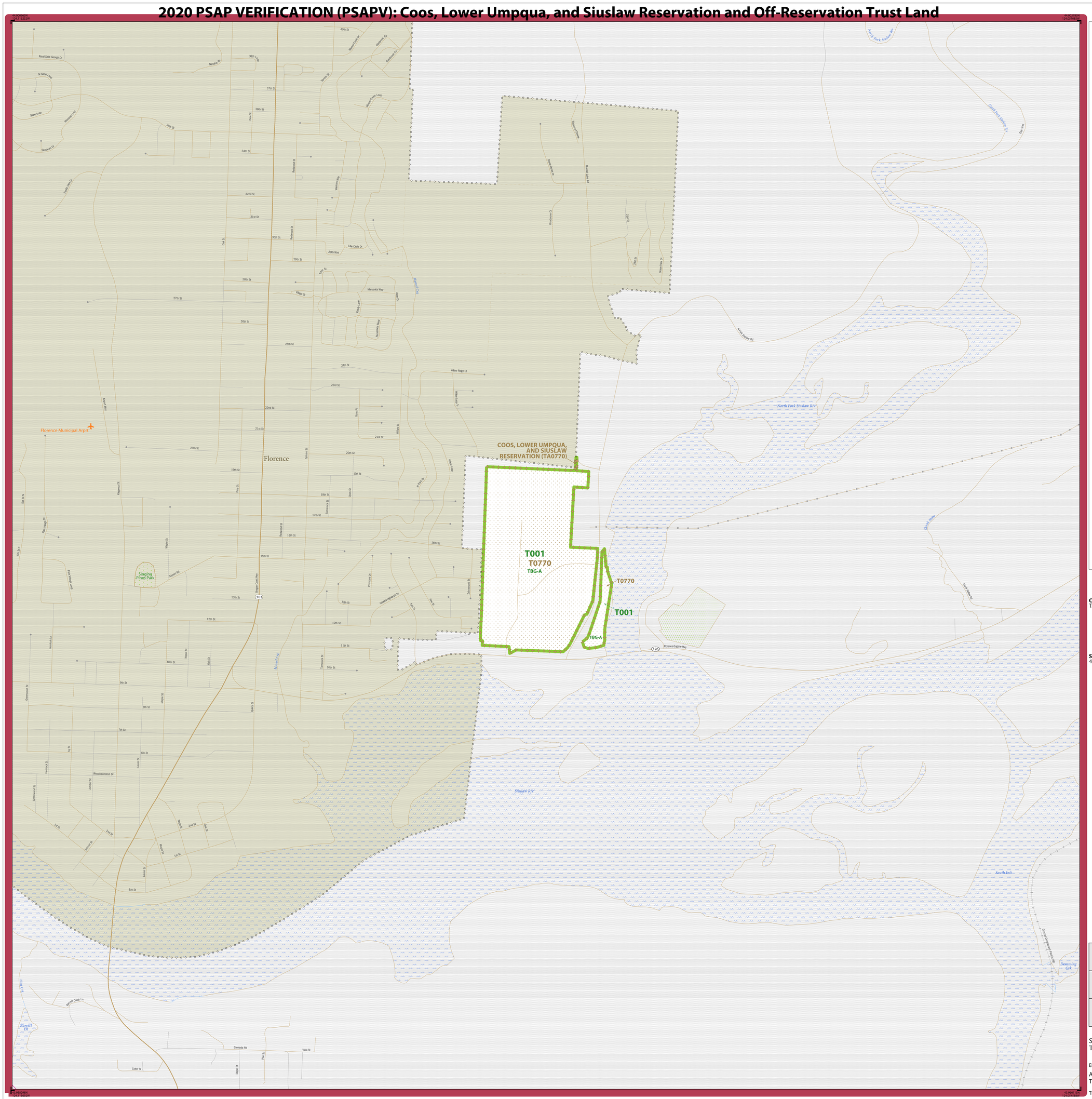
COOS, LOWER UMPQUA, AND SIUSLAW RESERVATION (TA0770)
T001
T0770
TBG-A
T0770
T001
TBG-A
Florence
Florence Municipal Arpt
Singing Pines Park
North Fork Siuslaw Rv
Siuslaw Rv
Mercer Lk
Dunes City
Lake Creek
Tenmile Lk
Tenmile Cr
Siuslaw Rv
Siuslaw Rd
Florence-Eugene Hwy
Oregon Coast Hwy
Spinreel Hse
Dunning Crk
Barrett Lk
Paul Crk
Glenada Rd
Wade St
Colter St
Bay St
Rhododendron Dr
Greenwood St
Quince St
Maple St
Oak St
Ivy St
Juniper St
Hemlock St
Laurel St
Spruce St
Pine St
Willow St
Ash St
Elm St
Alder St
Rhododendron Dr
Kiwanis Dr
Kingwood St
Fir St
Nutter St
Maple St
Oak St
Quince St
Hemlock Ln
Juniper St
Laurel St
Greenwood St
Ivy St
Hemlock St
Maple St
Quince St
Oak St
Nutter St
Fir St
Elm St
Alder St
Willow St
Pine St
Spruce

2020 PSAP VERIFICATION (PSAPV): Coos, Lower Umpqua, and Siuslaw Reservation and Off-Reservation Trust Land

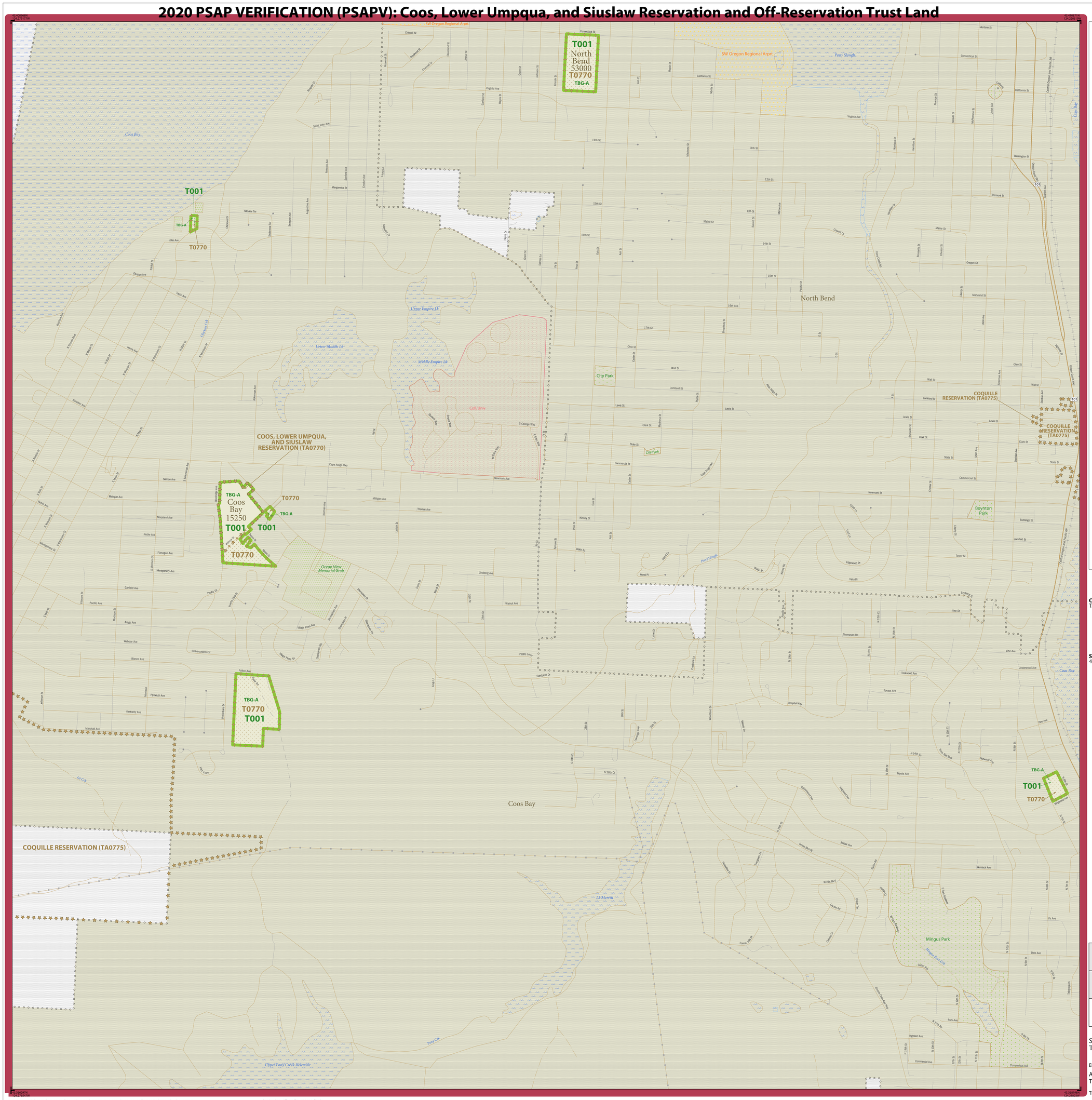

LEGEND

SYMBOL DESCRIPTION	SYMBOL	LABEL STYLE
Federal American Indian Reservation		L'ANSE RESERVATION (TA1880)
Off-Reservation Trust Land		T1880
Oklahoma Tribal Statistical Area (OTSA)		KAW OTSA (TA5690)
Tribal Designated Statistical Area (TDSA)		SAMISH TDSA (TA8750)
Alaska Native Village Statistical Area (ANVSA)		ANGOON ANVSA (TA6100)
American Indian Tribal Subdivision		SHONTO (620)
State American Indian Reservation		Tama Reservation (TA9400)
State Designated Tribal Statitical Area (SDTSA)		Lumbee SDTSA (TA9815)
Alaska Native Regional Corporation (ANRC)		NANA ANRC 52120
State (or statistically equivalent entity)		NEW YORK 36
County (or statistically equivalent entity)		ERIE 029
Consolidated City		MILFORD 47500
Incorporated Place		Davis 18100
Census Designated Place[1] (CDP)		Cochiti 16560
Tribal Census Tract		T001
Tribal Block Group		TBG-A

DESCRIPTION	SYMBOL	DESCRIPTION	SYMBOL
Interstate	5	Water Body	Pleasant Lake
U.S. Highway	2	Swamp or Marsh	Okefenokee Swamp
State Highway	4	Glacier	Bering Glacier
Other Road	Marsh Ln	Airport	Qxnard Airport
Cul-de-sac		College or University	Coll/Univ
Circle		Military	Fort Belvoir
4WD Trail, Stairway, Alley, Walkway, or Ferry		Prison or Juvenile Detention Center	P/JDC
Railroad	Southern RR	Cemetery	Powell Cmtry
Pipeline or Power Line		Golf Course	Pinehurst GltCrs
Ridge or Fence		National Park or Forest	Yosemite NP
Property Line or Nonvisible Boundary		Other Park	St Francis Park
Perennial Stream	Tumbling Cr	Outside Subject Area	
Intermittent Stream	Piney Cr	Inset Area	A1
Mountain Peak or Hill	Mt. Baker		

Where state and county boundaries coincide, the map shows only the state boundary. Where Federal American Indian reservation and American Indian tribal subdivision boundaries coincide, the map shows only the American Indian reservation boundary.

Entity names are followed by either their FIPS code or census code; parentheses indicate a census code.

1 Census designated place name color corresponds to the CDP fill color.

Based on entity type, map content may vary. Due to space limitations, some road names, along with other feature and geography names on the map, may not be shown.

The Census Bureau stores primary and alternate road names, but only primary road names are used to label the roads on these maps.

OFF-RESERVATION TRUST LAND NAMES
T0770 Coos, Lower Umpqua, and Siuslaw

SUBJECT AREA RELATED COUNTIES ON MAP SHEET
41011 Coos

Key to Adjacent Sheets

	2	
3		

Sheet Location within Entity

Sheet 2 of 5 PARENT sheets
Total Sheets: 6 (Index 1; Parent 5; Inset 0)

ENTITY TYPE: American Indian Area

AREA NAME: Coos, Lower Umpqua, and Siuslaw Reservation and Off-Reservation Trust Land (0770)

TRIBE NAME: Confederated Tribes of the Coos, Lower Umpqua and Siuslaw Indians (0052)

RELATED STATE: Oregon (41)

2020 PSAPV FAIR MAP (PARENT)

52324990052077000200000 0

INDEX OR PARENT SHEET #: 002
INSET SHEET #: 000000

Statistical boundaries reflect planned 2020 geographies as collected through the 2020 Participant Statistical Areas Program. All legal boundaries and names are as of January 1, 2019. The boundaries shown on this map are for Census Bureau statistical data collection and tabulation purposes only; their depiction and designation for statistical purposes does not constitute a determination of jurisdictional authority or rights of ownership or entitlement.

Data Source: U.S. Census Bureau's MAF/TIGER database (BAS20), November 2019
Created by Geography Division: December 12, 2019

U.S. DEPARTMENT OF COMMERCE U.S. Census Bureau

Projection: Albers Equal Area Conic
Datum: NAD 83
Spheroid: GRS 80
1st Standard Parallel: 42 42 46
2nd Standard Parallel: 45 34 55
Central Meridian: -120 34 56
Latitude of Projection's Origin: 41 59 44
False Easting: 0
False Northing: 0

0 0.1 0.2 0.3 0.4 0.5 Kilometers
0 0.1 0.2 0.3 0.4 0.5 Miles
The plotted map scale is 1:6,500

N W E S

This map supports the verification phase of the 2020 Participant Statistical Areas Program (PSAP).

For more information, or to request additional maps, please email geo.psap@census.gov, call 1-844-788-4921, or visit www.census.gov/programs-surveys/decennial-census/about/psap.html.

United States Census 2020

2020 PSAP VERIFICATION (PSAPV): Coos, Lower Umpqua, and Siuslaw Reservation and Off-Reservation Trust Land

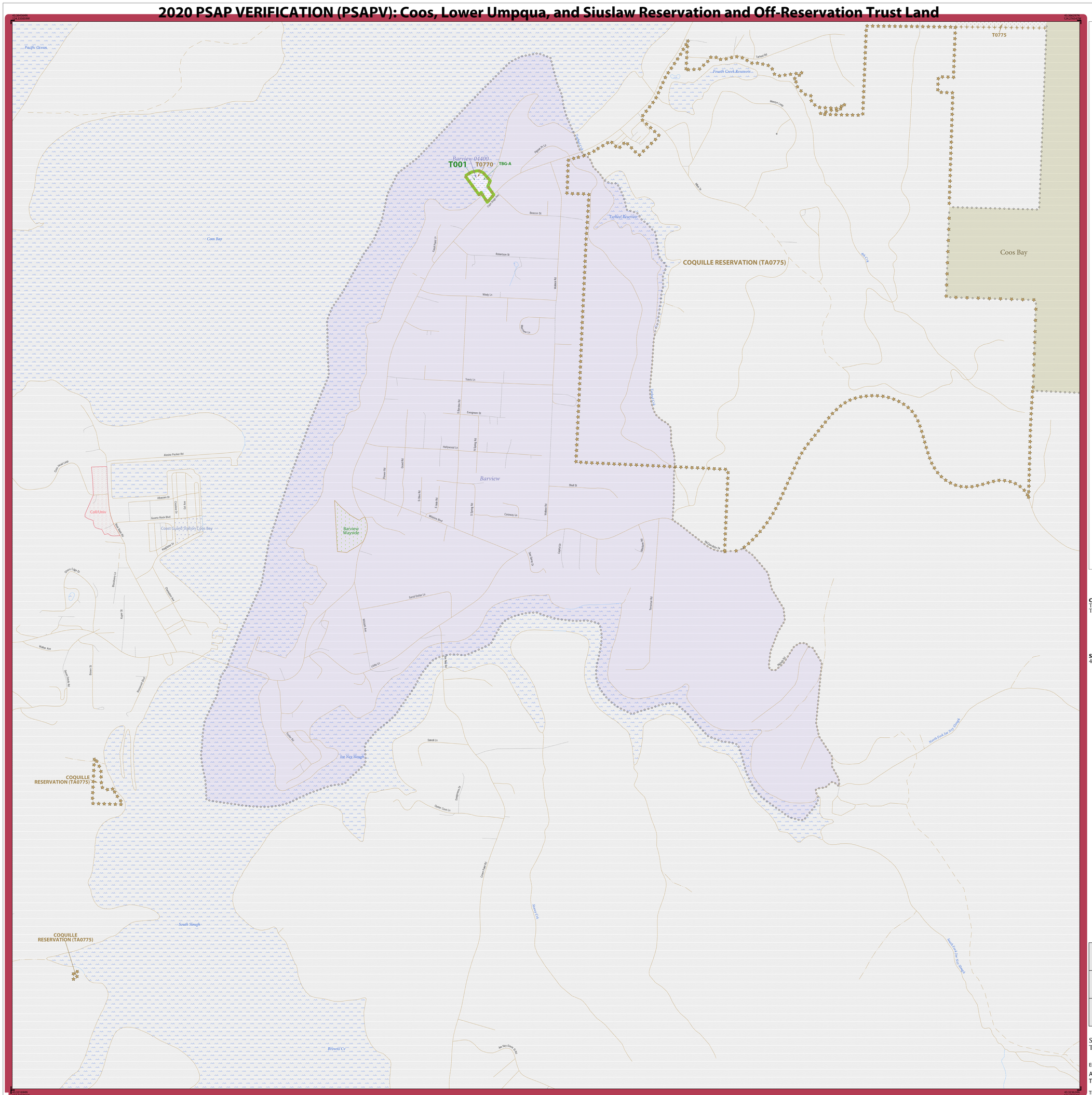

LEGEND

SYMBOL DESCRIPTION	SYMBOL	LABEL STYLE
Federal American Indian Reservation		L'ANSE RESERVATION (TA1880)
Off-Reservation Trust Land		T1880
Oklahoma Tribal Statistical Area (OTSA)		KAW OTSA (TA5690)
Tribal Designated Statistical Area (TDSA)		SAMISH TDSA (TA8750)
Alaska Native Village Statistical Area (ANVSA)		ANGOON ANVSA (TA6100)
American Indian Tribal Subdivision		SHONTO (620)
State American Indian Reservation		Tama Reservation (TA9400)
State Designated Tribal Statitical Area (SDTSA)		Lumbee SDTSA (TA9815)
Alaska Native Regional Corporation (ANRC)		NANA ANRC 52120
State (or statistically equivalent entity)		NEW YORK 36
County (or statistically equivalent entity)		ERIE 029
Consolidated City		MILFORD 47500
Incorporated Place		Davis 18100
Census Designated Place[1] (CDP)		Cochiti 16560
Tribal Census Tract		T001
Tribal Block Group		TBG-A

DESCRIPTION	SYMBOL
Interstate	5
U.S. Highway	2
State Highway	4
Other Road	Marsh Ln
Cul-de-sac	
Circle	
4WD Trail, Stairway, Alley, Walkway, or Ferry	
Railroad	Southern RR
Pipeline or Power Line	
Ridge or Fence	
Property Line or Nonvisible Boundary	
Perennial Stream	Tumbling Cr
Intermittent Stream	Piney Cr
Mountain Peak or Hill	Mt. Baker

DESCRIPTION	SYMBOL
Water Body	Pleasant Lake
Swamp or Marsh	Okefenokee Swamp
Glacier	Bering Glacier
Airport	Qwaard Airport
College or University	Coll/Univ
Military	Fort Belvoir
Prison or Juvenile Detention Center	P/JDC
Cemetery	Powell Cmtry
Golf Course	Pinehurst GlfCrs
National Park or Forest	Yosemite NP
Other Park	St Francis Park
Outside Subject Area	
Inset Area	A1

Where state and county boundaries coincide, the map shows only the state boundary. Where Federal American Indian reservation and American Indian tribal subdivision boundaries coincide, the map shows only the American Indian reservation boundary.

Entity names are followed by either their FIPS code or census code; parentheses indicate a census code.

1 Census designated place name color corresponds to the CDP fill color.

Based on entity type, map content may vary. Due to space limitations, some road names, along with other feature and geography names on the map, may not be shown.

The Census Bureau stores primary and alternate road names, but only primary road names are used to label the roads on these maps.

OFF-RESERVATION TRUST LAND NAMES
T0770 Coos, Lower Umpqua, and Siuslaw
T0775 Coquille

SUBJECT AREA RELATED COUNTIES ON MAP SHEET
41011 Coos

Key to Adjacent Sheets

		2
	3	

Sheet Location within Entity

Sheet 3 of 5 PARENT sheets
Total Sheets: 6 (Index 1; Parent 5; Inset 0)

ENTITY TYPE: American Indian Area

AREA NAME: Coos, Lower Umpqua, and Siuslaw Reservation and Off-Reservation Trust Land (0770)

TRIBE NAME: Confederated Tribes of the Coos, Lower Umpqua and Siuslaw Indians (0052)

RELATED STATE: Oregon (41)

2020 PSAPV FAIR MAP (PARENT)

52324990052077000300000 0

INDEX OR PARENT SHEET #: 003
INSET SHEET #: 000000

Statistical boundaries reflect planned 2020 geographies as collected through the 2020 Participant Statistical Areas Program. All legal boundaries and names are as of January 1, 2019. The boundaries shown on this map are for Census Bureau statistical data collection and tabulation purposes only; their depiction and designation for statistical purposes does not constitute a determination of jurisdictional authority or rights of ownership or entitlement.

Data Source: U.S. Census Bureau's MAF/TIGER database (BAS20), November 2019
Created by Geography Division: December 12, 2019

U.S. DEPARTMENT OF COMMERCE U.S. Census Bureau

Projection: Albers Equal Area Conic
Datum: NAD 83
Spheroid: GRS 80
1st Standard Parallel: 42 42 46
2nd Standard Parallel: 45 34 55
Central Meridian: -120 34 56
Latitude of Projection's Origin: 41 59 44
False Easting: 0
False Northing: 0

0 0.1 0.2 0.3 0.4 0.5 Kilometers
0 0.1 0.2 0.3 0.4 0.5 Miles
The plotted map scale is 1:6,500

N W E S

This map supports the verification phase of the 2020 Participant Statistical Areas Program (PSAP).

For more information, or to request additional maps, please email geo.psap@census.gov, call 1-844-788-4921, or visit www.census.gov/programs-surveys/decennial-census/about/psap.html.

United States Census 2020

2020 PSAP VERIFICATION (PSAPV): Coos, Lower Umpqua, and Siuslaw Reservation and Off-Reservation Trust Land

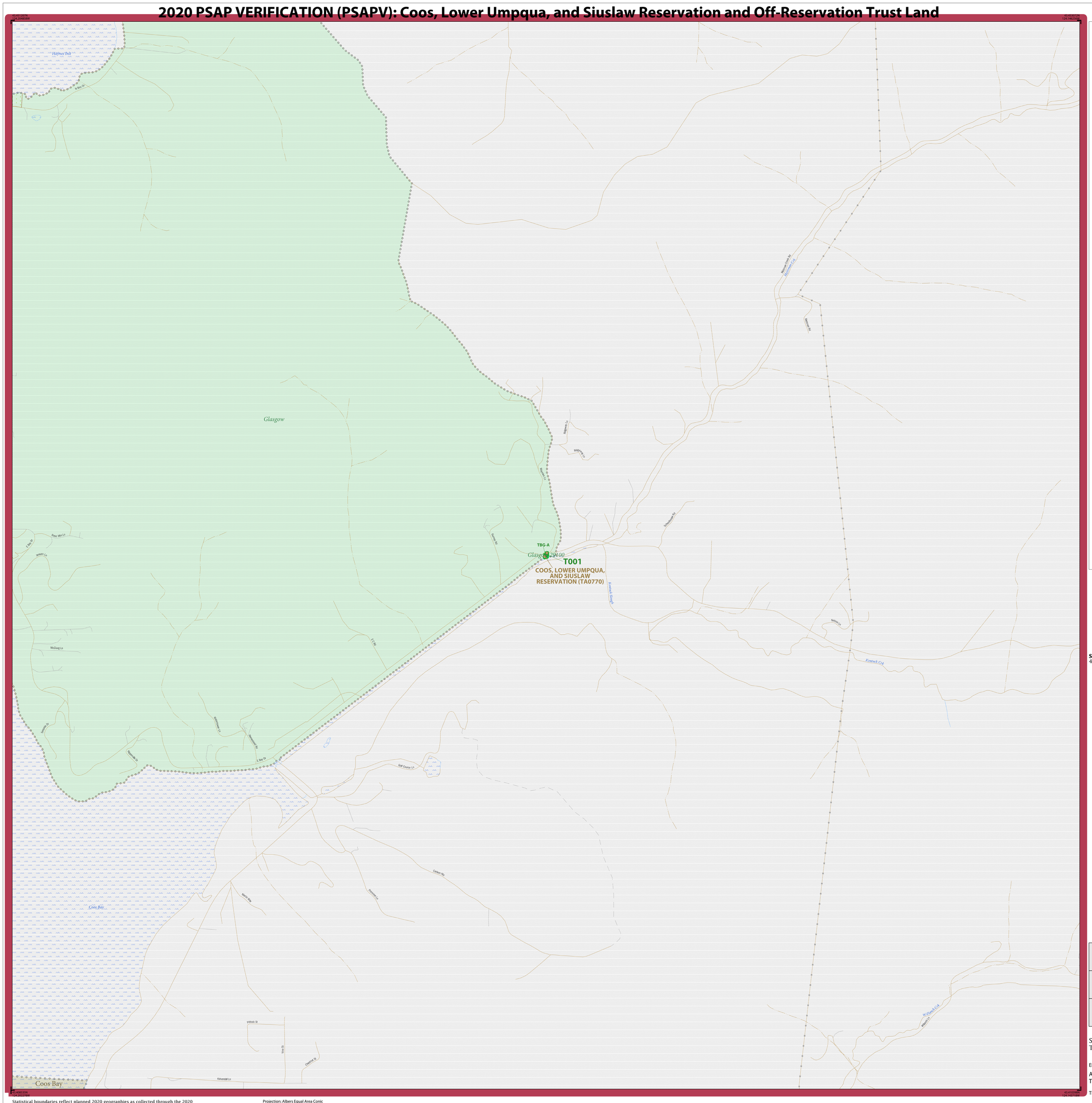

LEGEND

SYMBOL DESCRIPTION	SYMBOL	LABEL STYLE
Federal American Indian Reservation		L'ANSE RESERVATION (TA1880)
Off-Reservation Trust Land		T1880
Oklahoma Tribal Statistical Area (OTSA)		KAW OTSA (TA5690)
Tribal Designated Statistical Area (TDSA)		SAMISH TDSA (TA8750)
Alaska Native Village Statistical Area (ANVSA)		ANGOON ANVSA (TA6100)
American Indian Tribal Subdivision		SHONTO (620)
State American Indian Reservation		Tama Reservation (TA9400)
State Designated Tribal Statitical Area (SDTSA)		Lumbee SDTSA (TA9815)
Alaska Native Regional Corporation (ANRC)		NANA ANRC 52120
State (or statistically equivalent entity)		NEW YORK 36
County (or statistically equivalent entity)		ERIE 029
Consolidated City		MILFORD 47500
Incorporated Place		Davis 18100
Census Designated Place[1] (CDP)		Cochiti 16560
Tribal Census Tract		T001
Tribal Block Group		TBG-A

DESCRIPTION	SYMBOL
Interstate	5
U.S. Highway	2
State Highway	4
Other Road	Marsh Ln
Cul-de-sac	
Circle	
4WD Trail, Stairway, Alley, Walkway, or Ferry	
Railroad	Southern RR
Pipeline or Power Line	
Ridge or Fence	
Property Line or Nonvisible Boundary	
Perennial Stream	Tumbling Cr
Intermittent Stream	Piney Cr
Mountain Peak or Hill	Mt. Baker

DESCRIPTION	SYMBOL
Water Body	Pleasant Lake
Swamp or Marsh	Okefenokee Swamp
Glacier	Bering Glacier
Airport	Quonset Airport
College or University	Coll/Univ
Military	Fort Belvoir
Prison or Juvenile Detention Center	P/JDC
Cemetery	Powell Cmtry
Golf Course	Pinehurst GlfCrs
National Park or Forest	Yosemite NP
Other Park	St Francis Park
Outside Subject Area	
Inset Area	A1

Where state and county boundaries coincide, the map shows only the state boundary. Where Federal American Indian reservation and American Indian tribal subdivision boundaries coincide, the map shows only the American Indian reservation boundary.

Entity names are followed by either their FIPS code or census code; parentheses indicate a census code.

1 Census designated place name color corresponds to the CDP fill color.

Based on entity type, map content may vary. Due to space limitations, some road names, along with other feature and geography names on the map, may not be shown.

The Census Bureau stores primary and alternate road names, but only primary road names are used to label the roads on these maps.

SUBJECT AREA RELATED COUNTIES ON MAP SHEET
41011 Coos

Key to Adjacent Sheets

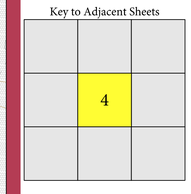

Sheet Location within Entity



Sheet 4 of 5 PARENT sheets
Total Sheets: 6 (Index 1; Parent 5; Inset 0)

ENTITY TYPE: American Indian Area

AREA NAME: Coos, Lower Umpqua, and Siuslaw Reservation and Off-Reservation Trust Land (0770)

TRIBE NAME: Confederated Tribes of the Coos, Lower Umpqua and Siuslaw Indians (0052)

RELATED STATE: Oregon (41)

2020 PSAPV FAIR MAP (PARENT)

52324990052077000400000 0

INDEX OR PARENT SHEET #: 004
INSET SHEET #: 000000

Statistical boundaries reflect planned 2020 geographies as collected through the 2020 Participant Statistical Areas Program. All legal boundaries and names are as of January 1, 2019. The boundaries shown on this map are for Census Bureau statistical data collection and tabulation purposes only; their depiction and designation for statistical purposes does not constitute a determination of jurisdictional authority or rights of ownership or entitlement.

Data Source: U.S. Census Bureau's MAF/TIGER database (BAS20), November 2019
Created by Geography Division: December 12, 2019

U.S. DEPARTMENT OF COMMERCE U.S. Census Bureau

Projection: Albers Equal Area Conic
Datum: NAD 83
Spheroid: GRS 80
1st Standard Parallel: 42 42 46
2nd Standard Parallel: 45 34 55
Central Meridian: -120 34 56
Latitude of Projection's Origin: 41 59 44
False Easting: 0
False Northing: 0

0 0.1 0.2 0.3 0.4 0.5 Kilometers
0 0.1 0.2 0.3 0.4 0.5 Miles
The plotted map scale is 1:6,500

N W E S

This map supports the verification phase of the 2020 Participant Statistical Areas Program (PSAP).

For more information, or to request additional maps, please email geo.psap@census.gov, call 1-844-788-4921, or visit www.census.gov/programs-surveys/decennial-census/about/psap.html.

United States® Census 2020

2020 PSAP VERIFICATION (PSAPV): Coos, Lower Umpqua, and Siuslaw Reservation and Off-Reservation Trust Land

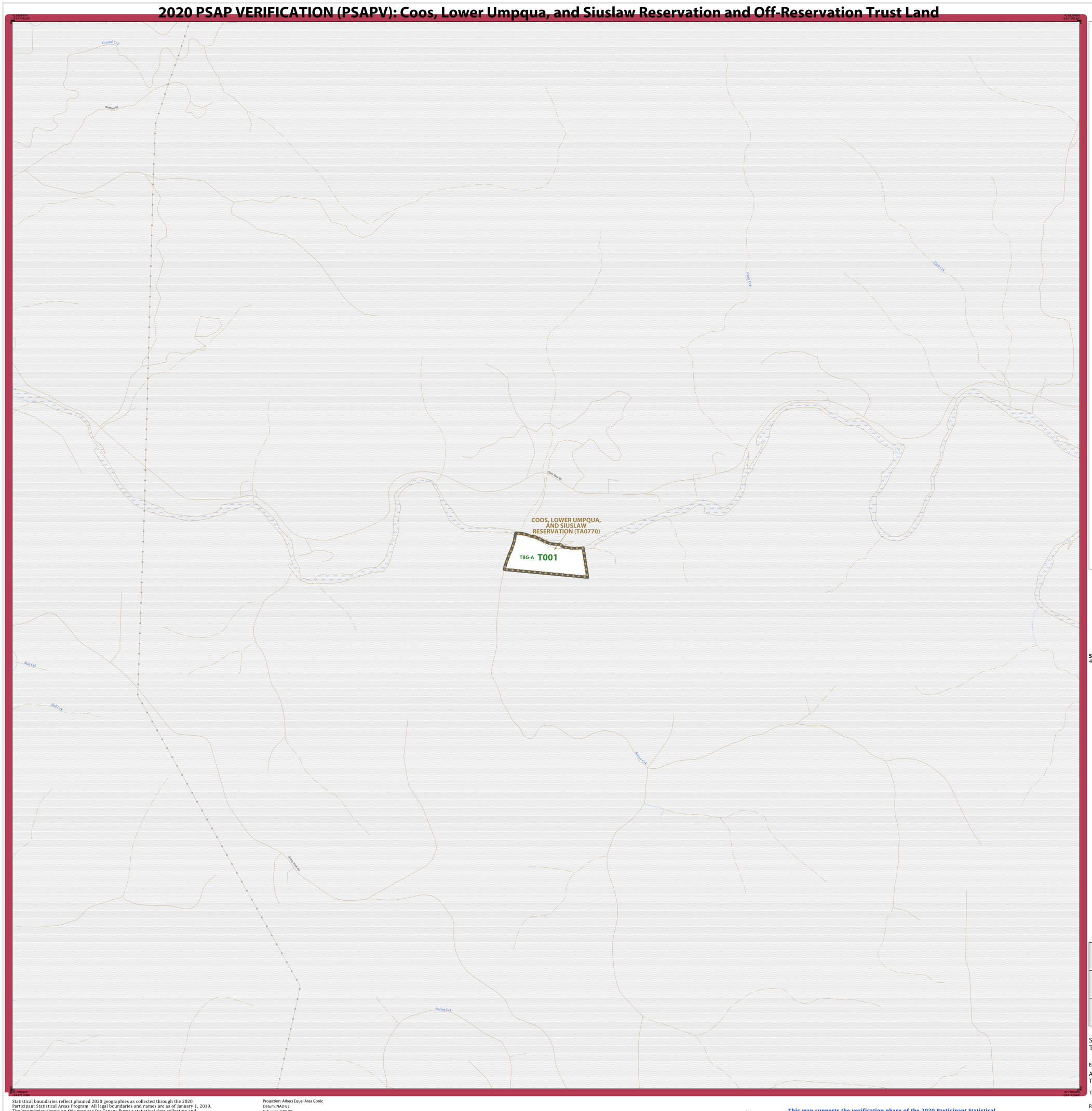

LEGEND

SYMBOL DESCRIPTION	SYMBOL	LABEL STYLE
Federal American Indian Reservation		L'ANSE RESERVATION (TA1880)
Off-Reservation Trust Land		T1880
Oklahoma Tribal Statistical Area (OTSA)		KAW OTSA (TA5690)
Tribal Designated Statistical Area (TDSA)		SAMISH TDSA (TA8750)
Alaska Native Village Statistical Area (ANVSA)		ANGOON ANVSA (TA6100)
American Indian Tribal Subdivision		SHONTO (620)
State American Indian Reservation		Tama Reservation (TA9400)
State Designated Tribal Statitical Area (SDTSA)		Lumbee SDTSA (TA9815)
Alaska Native Regional Corporation (ANRC)		NANA ANRC 52120
State (or statistically equivalent entity)		NEW YORK 36
County (or statistically equivalent entity)		ERIE 029
Consolidated City		MILFORD 47500
Incorporated Place		Davis 18100
Census Designated Place[1] (CDP)		Cochiti 16560
Tribal Census Tract		T001
Tribal Block Group		TBG-A

DESCRIPTION	SYMBOL
Interstate	3
U.S. Highway	2
State Highway	4
Other Road	Marsh Ln
Cul-de-sac	
Circle	
4WD Trail, Stairway, Alley, Walkway, or Ferry	
Railroad	Southern RR
Pipeline or Power Line	
Ridge or Fence	
Property Line or Nonvisible Boundary	
Perennial Stream	Tumbling Cr
Intermittent Stream	Piney Cr
Mountain Peak or Hill	Mt. Baker

DESCRIPTION	SYMBOL
Water Body	Pleasant Lake
Swamp or Marsh	Okefenokee Swamp
Glacier	Bering Glacier
Airport	Qxnard Airport
College or University	Coll/Univ
Military	Fort Belvoir
Prison or Juvenile Detention Center	P/JDC
Cemetery	Powell Cmtry
Golf Course	Pinehurst GlfCrs
National Park or Forest	Yosemite NP
Other Park	St Francis Park
Outside Subject Area	
Inset Area	A1

Where state and county boundaries coincide, the map shows only the state boundary. Where Federal American Indian reservation and American Indian tribal subdivision boundaries coincide, the map shows only the American Indian reservation boundary.

Entity names are followed by either their FIPS code or census code; parentheses indicate a census code.

1 Census designated place name color corresponds to the CDP fill color.

Based on entity type, map content may vary. Due to space limitations, some road names, along with other feature and geography names on the map, may not be shown.

The Census Bureau stores primary and alternate road names, but only primary road names are used to label the roads on these maps.

SUBJECT AREA RELATED COUNTIES ON MAP SHEET
41015 Curry

Key to Adjacent Sheets

	5	

Sheet Location within Entity

Sheet 5 of 5 PARENT sheets
Total Sheets: 6 (Index 1; Parent 5; Inset 0)

ENTITY TYPE: American Indian Area

AREA NAME: Coos, Lower Umpqua, and Siuslaw Reservation and Off-Reservation Trust Land (0770)

TRIBE NAME: Confederated Tribes of the Coos, Lower Umpqua and Siuslaw Indians (0052)

RELATED STATE: Oregon (41)

2020 PSAPV FAIR MAP (PARENT)

5232499005207700050000000

INDEX OR PARENT SHEET #: 005
INSET SHEET #: 000000

Statistical boundaries reflect planned 2020 geographies as collected through the 2020 Participant Statistical Areas Program. All legal boundaries and names are as of January 1, 2019. The boundaries shown on this map are for Census Bureau statistical data collection and tabulation purposes only; their depiction and designation for statistical purposes does not constitute a determination of jurisdictional authority or rights of ownership or entitlement.

Data Source: U.S. Census Bureau's MAF/TIGER database (BAS20), November 2019
Created by: Geography Division: December 12, 2019

U.S. DEPARTMENT OF COMMERCE U.S. Census Bureau

Projection: Albers Equal Area Conic
Datum: NAD 83
Spheroid: GRS 80
1st Standard Parallel: 42 42 46
2nd Standard Parallel: 45 34 55
Central Meridian: -120 34 56
Latitude of Projection's Origin: 41 59 44
False Easting: 0
False Northing: 0

0 0.1 0.2 0.3 0.4 0.5 Kilometers
0 0.1 0.2 0.3 0.4 0.5 Miles
The plotted map scale is 1:6,500

N W E S

This map supports the verification phase of the 2020 Participant Statistical Areas Program (PSAP).

For more information, or to request additional maps, please email geo.psap@census.gov, call 1-844-788-4921, or visit www.census.gov/programs-surveys/decennial-census/about/psap.html.

United States® Census 2020