2020 PSAP VERIFICATION (PSAPV): Hopi Reservation and Off-Reservation Trust Land

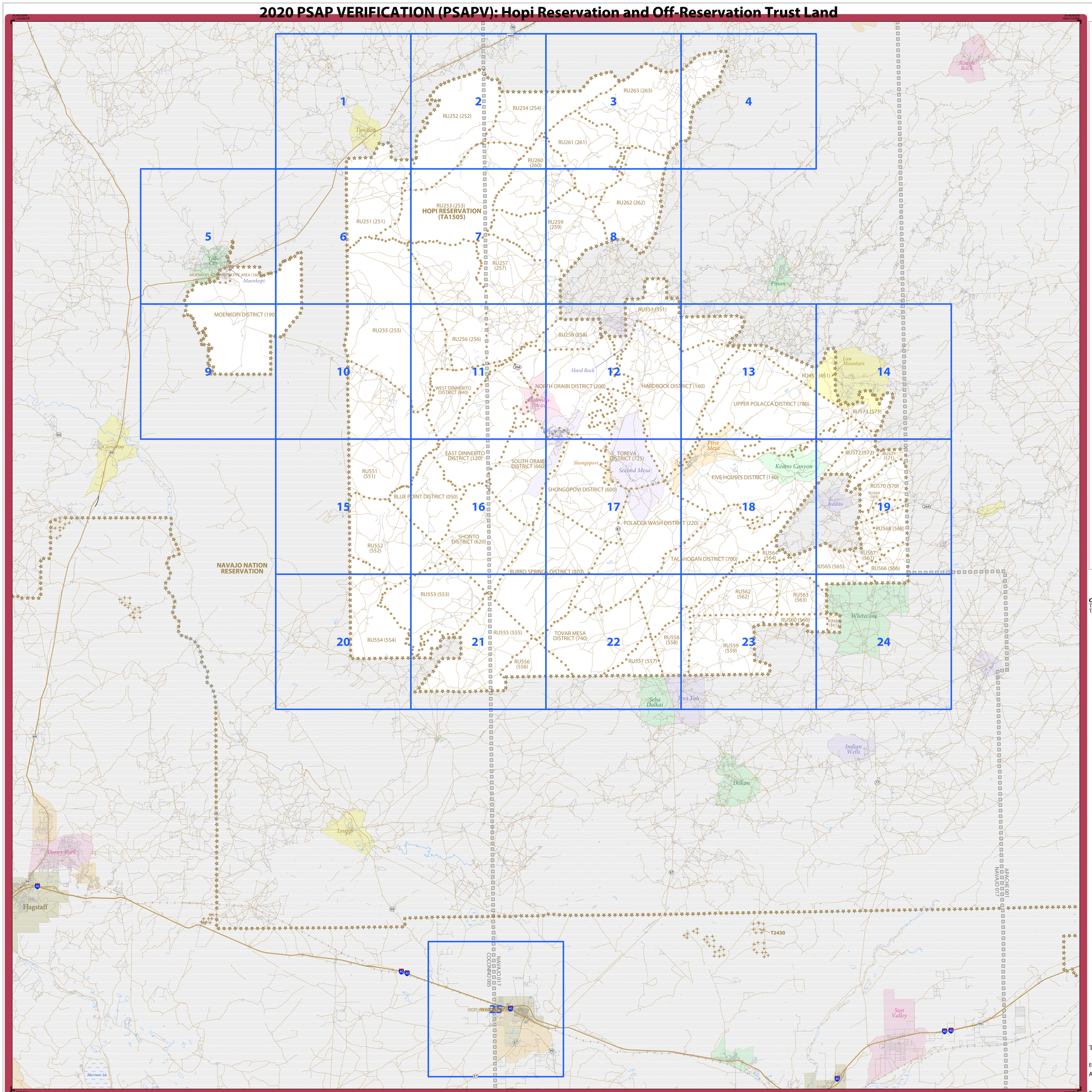

LEGEND

SYMBOL DESCRIPTION	SYMBOL	LABEL STYLE
Federal American Indian Reservation		L'ANSE RESERVATION (TA1880)
Off-Reservation Trust Land		T1880
Oklahoma Tribal Statistical Area (OTSA)		KAW OTSA (TA5690)
Tribal Designated Statistical Area (TDSA)		SAMISH TDSA (TA8750)
Alaska Native Village Statistical Area (ANVSA)		ANGOON ANVSA (TA6100)
American Indian Tribal Subdivision		SHONTO (620)
State American Indian Reservation		Tama Reservation (TA9400)
State Designated Tribal Statistical Area (SDTSA)		Lumbee SDTSA (TA9815)
Alaska Native Regional Corporation (ANRC)		NANA ANRC 52120
State (or statistically equivalent entity)		NEW YORK 36
County (or statistically equivalent entity)		ERIE 029
Consolidated City		MILFORD 47500
Incorporated Place		Davis 18100
Census Designated Place[1] (CDP)		Cochiti 16560
Tribal Census Tract		T001
Tribal Block Group		TBG-A

DESCRIPTION	SYMBOL	DESCRIPTION	SYMBOL
Interstate	5	Water Body	Pleasant Lake
U.S. Highway	2	Swamp or Marsh	Okefenokee Swamp
State Highway	4	Glacier	Bering Glacier
Other Road	Marsh Ln	Airport	Quaaid Airport
Cul-de-sac		College or University	Coll/Univ
Circle		Military	Fort Belvoir
4WD Trail, Stairway, Alley, Walkway, or Ferry		Prison or Juvenile Detention Center	P/JDC
Railroad	Southern RR	Cemetery	Powell Cmtry
Pipeline or Power Line		Golf Course	Pinehurst GlfCrs
Ridge or Fence		National Park or Forest	Yosemite NP
Property Line or Nonvisible Boundary		Other Park	St Francis Park
Perennial Stream	Tumbling Cr	Outside Subject Area	
Intermittent Stream	Piney Cr	Inset Area	A1
Mountain Peak or Hill	Mt. Baker		

Where state and county boundaries coincide, the map shows only the state boundary. Where Federal American Indian reservation and American Indian tribal subdivision boundaries coincide, the map shows only the American Indian reservation boundary.

Entity names are followed by either their FIPS code or census code; parentheses indicate a census code.

1 Census designated place name color corresponds to the CDP fill color.

Based on entity type, map content may vary. Due to space limitations, some road names, along with other feature and geography names on the map, may not be shown.

The Census Bureau stores primary and alternate road names, but only primary road names are used to label the roads on these maps.

OFF-RESERVATION TRUST LAND NAMES
T1505 Hopi
T2430 Navajo Nation

Total Sheets: 26 (Index 1; Parent 25; Inset 0)

ENTITY TYPE: American Indian Area

AREA NAME: Hopi Reservation and Off-Reservation Trust Land (1505)

TRIBE NAME: Hopi Tribe (0100)

RELATED STATE: Arizona (04)

2020 PSAPV FAIR MAP (INDEX)

52324990100150500000000

INDEX OR PARENT SHEET #: 000
INSET SHEET #: 000000

Statistical boundaries reflect planned 2020 geographies as collected through the 2020 Participant Statistical Areas Program. All legal boundaries and names are as of January 1, 2019. The boundaries shown on this map are for Census Bureau statistical data collection and tabulation purposes only; their depiction and designation for statistical purposes does not constitute a determination of jurisdictional authority or rights of ownership or entitlement.

Data Source: U.S. Census Bureau's MAF/TIGER database (BAS20), November 2019
Created by Geography Division: December 12, 2019

U.S. DEPARTMENT OF COMMERCE U.S. Census Bureau

Projection: Albers Equal Area Conic
Datum: NAD 83
Spheroid: GRS 80
1st Standard Parallel: 32 16 37
2nd Standard Parallel: 36 03 21
Central Meridian: -111 55 48
Latitude of Projection's Origin: 31 19 56
False Easting: 0
False Northing: 0

0 7 14 21 28 35 Kilometers
0 4 8 12 16 20 Miles
The plotted map scale is 1:237,016

N W E S

This map supports the verification phase of the 2020 Participant Statistical Areas Program (PSAP).

For more information, or to request additional maps, please email geo.psap@census.gov, call 1-844-788-4921, or visit www.census.gov/programs-surveys/decennial-census/about/psap.html.

United States Census 2020

2020 PSAP VERIFICATION (PSAPV): Hopi Reservation and Off-Reservation Trust Land

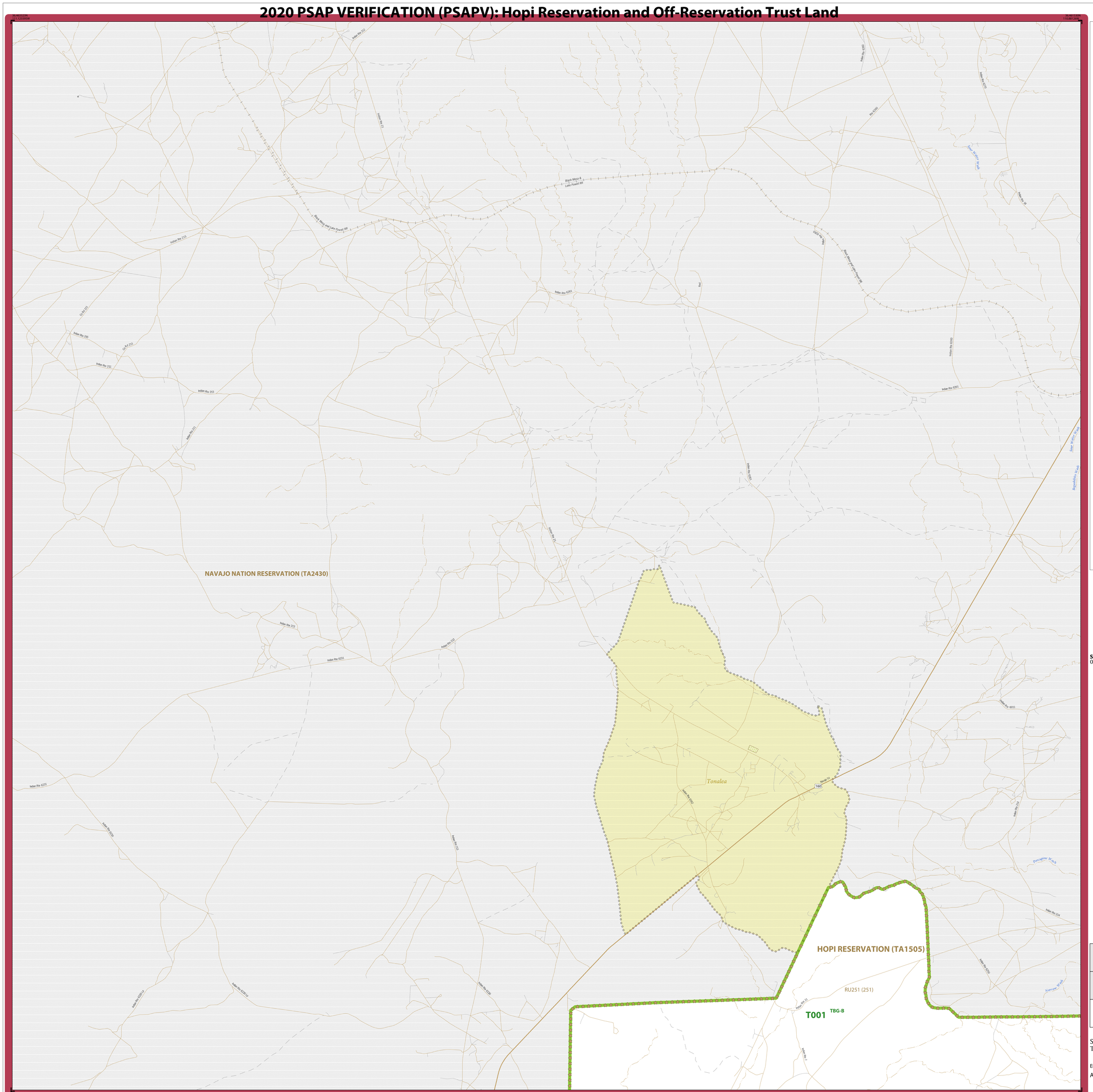

2020 PSAP VERIFICATION (PSAPV): Hopi Reservation and Off-Reservation Trust Land

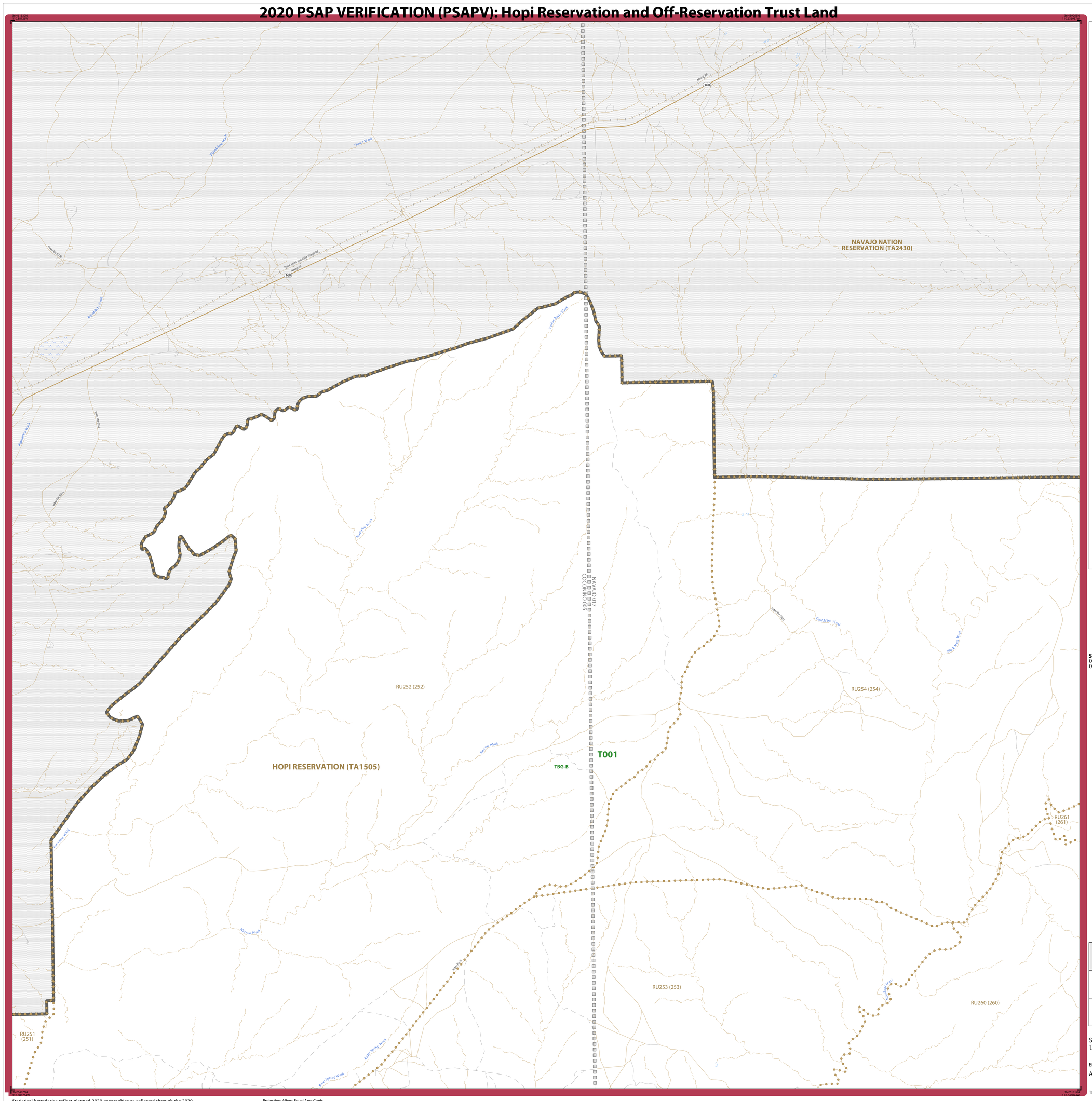
NAVAJO NATION RESERVATION (TA2430)
HOPI RESERVATION (TA1505)
T001
TBG-B
NAVAJO 017
COCONINO 005
RU252 (252)
RU254 (254)
RU253 (253)
RU260 (260)
RU261 (261)
RU251 (251)
Shinob Wash
Yellow Butte Wash
Coal Mine Wash
Black Mesa Wash
Nakaibito Wash
Narrow Wash
Bitter Spring Wash
Bitter Spring Wash
Tumbling Wash
Pinyon Wash
Indian Rte 6020
Indian Rte 6070
State Rte 6011
State Rte 6021
Navajo Rte 6
Navajo Rte 6
Navajo Rte 6

2020 PSAP VERIFICATION (PSAPV): Hopi Reservation and Off-Reservation Trust Land

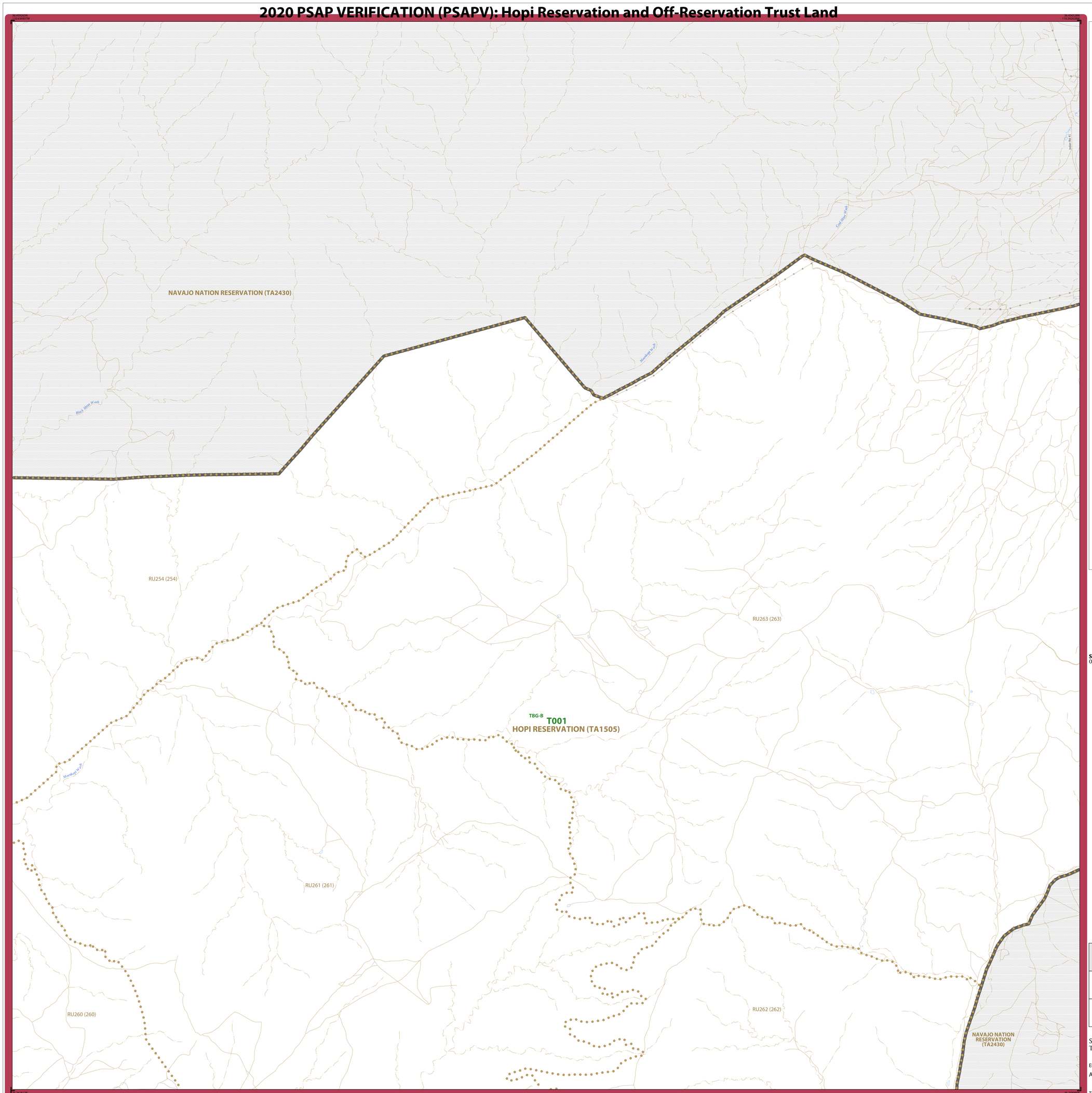

LEGEND

SYMBOL DESCRIPTION	SYMBOL	LABEL STYLE
Federal American Indian Reservation		L'ANSE RESERVATION (TA1880)
Off-Reservation Trust Land		T1880
Oklahoma Tribal Statistical Area (OTSA)		KAW OTSA (TA5690)
Tribal Designated Statistical Area (TDSA)		SAMISH TDSA (TA8750)
Alaska Native Village Statistical Area (ANVSA)		ANGOON ANVSA (TA6100)
American Indian Tribal Subdivision		SHONTO (620)
State American Indian Reservation		Tama Reservation (TA9400)
State Designated Tribal Statitical Area (SDTSA)		Lumbee SDTSA (TA9815)
Alaska Native Regional Corporation (ANRC)		NANA ANRC 52120
State (or statistically equivalent entity)		NEW YORK 36
County (or statistically equivalent entity)		ERIE 029
Consolidated City		MILFORD 47500
Incorporated Place		Davis 18100
Census Designated Place[1] (CDP)		Cochiti 16560
Tribal Census Tract		T001
Tribal Block Group		TBG-A

DESCRIPTION	SYMBOL
Interstate	5
U.S. Highway	2
State Highway	4
Other Road	Marsh Ln
Cul-de-sac	
Circle	
4WD Trail, Stairway, Alley, Walkway, or Ferry	
Railroad	Southern RR
Pipeline or Power Line	
Ridge or Fence	
Property Line or Nonvisible Boundary	
Perennial Stream	Tumbling Cr
Intermittent Stream	Piney Cr
Mountain Peak or Hill	Mt. Baker

DESCRIPTION	SYMBOL
Water Body	Pleasant Lake
Swamp or Marsh	Okefenokee Swamp
Glacier	Bering Glacier
Airport	Qonaad Airport
College or University	Coll/Univ
Military	Fort Belvoir
Prison or Juvenile Detention Center	P/JDC
Cemetery	Powell Cmtry
Golf Course	Pinehurst GlfCrs
National Park or Forest	Yosemite NP
Other Park	St Francis Park
Outside Subject Area	
Inset Area	A1

Where state and county boundaries coincide, the map shows only the state boundary. Where Federal American Indian reservation and American Indian tribal subdivision boundaries coincide, the map shows only the American Indian reservation boundary.

Entity names are followed by either their FIPS code or census code; parentheses indicate a census code.

1 Census designated place name color corresponds to the CDP fill color.

Based on entity type, map content may vary. Due to space limitations, some road names, along with other feature and geography names on the map, may not be shown.

The Census Bureau stores primary and alternate road names, but only primary road names are used to label the roads on these maps.

SUBJECT AREA RELATED COUNTIES ON MAP SHEET
04017 Navajo

Key to Adjacent Sheets

2	3	4
7	8	

Sheet Location within Entity

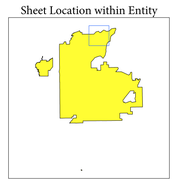

Sheet 3 of 25 PARENT sheets
Total Sheets: 26 (Index 1; Parent 25; Inset 0)

ENTITY TYPE: American Indian Area

AREA NAME: Hopi Reservation and Off-Reservation Trust Land (1505)

TRIBE NAME: Hopi Tribe (0100)

RELATED STATE: Arizona (04)

2020 PSAPV FAIR MAP (PARENT)

52324990100150500300000

INDEX OR PARENT SHEET #: 003
INSET SHEET #: 000000

Statistical boundaries reflect planned 2020 geographies as collected through the 2020 Participant Statistical Areas Program. All legal boundaries and names are as of January 1, 2019. The boundaries shown on this map are for Census Bureau statistical data collection and tabulation purposes only; their depiction and designation for statistical purposes does not constitute a determination of jurisdictional authority or rights of ownership or entitlement.

Data Source: U.S. Census Bureau's MAF/TIGER database (BAS20), November 2019
Created by Geography Division: December 12, 2019

U.S. DEPARTMENT OF COMMERCE U.S. Census Bureau

Projection: Albers Equal Area Conic
Datum: NAD 83
Spheroid: GRS 80
1st Standard Parallel: 32 16 37
2nd Standard Parallel: 36 03 21
Central Meridian: -111 55 48
Latitude of Projection's Origin: 31 19 56
False Easting: 0
False Northing: 0

0 0.9 1.8 2.7 3.6 4.5 Kilometers
0 0.6 1.2 1.8 2.4 3 Miles
The plotted map scale is 1:30,000

N W E S

This map supports the verification phase of the 2020 Participant Statistical Areas Program (PSAP).

For more information, or to request additional maps, please email geo.psap@census.gov, call 1-844-788-4921, or visit www.census.gov/programs-surveys/decennial-census/about/psap.html.

United States® Census 2020

2020 PSAP VERIFICATION (PSAPV): Hopi Reservation and Off-Reservation Trust Land

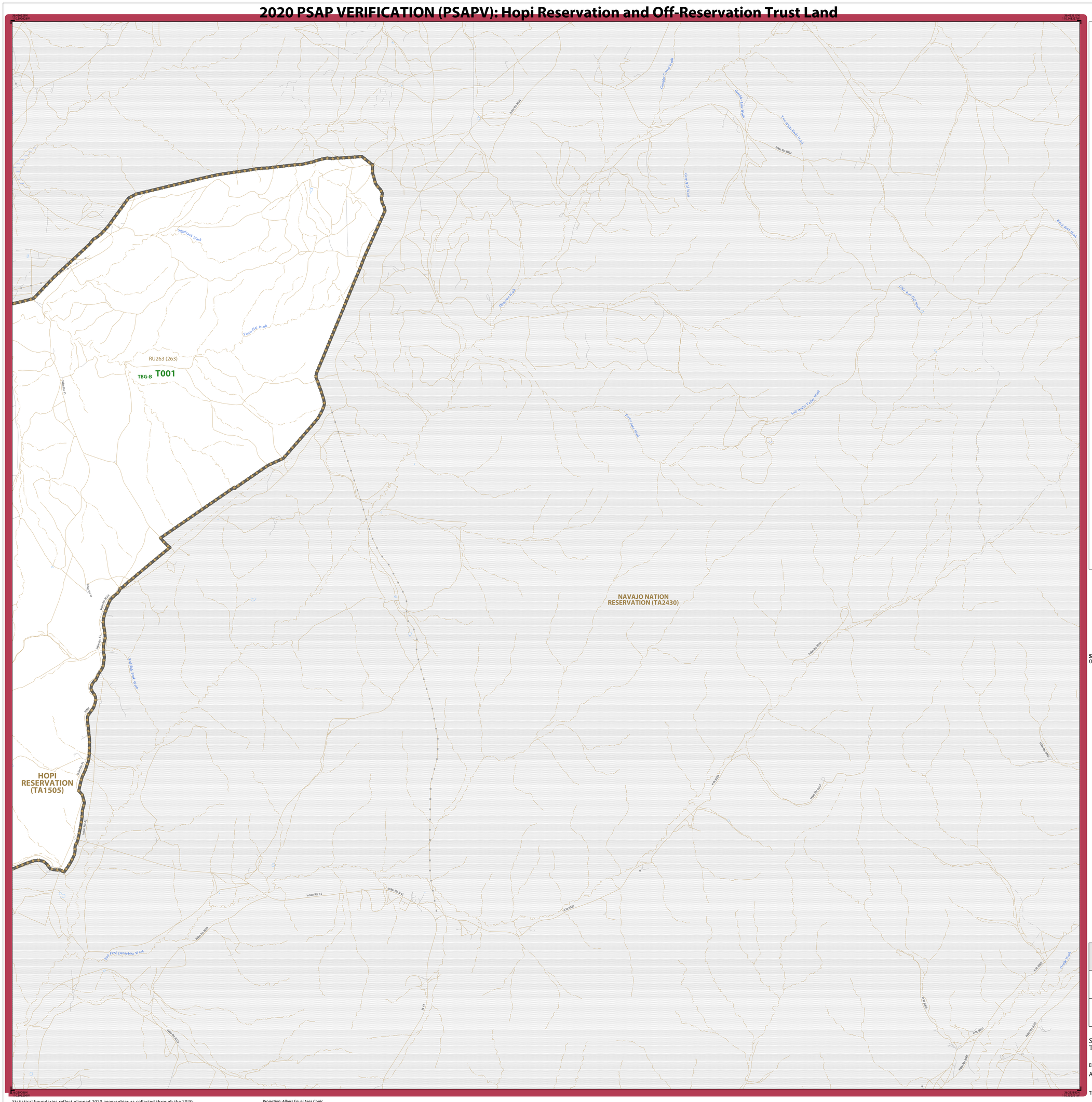

2020 PSAP VERIFICATION (PSAPV): Hopi Reservation and Off-Reservation Trust Land

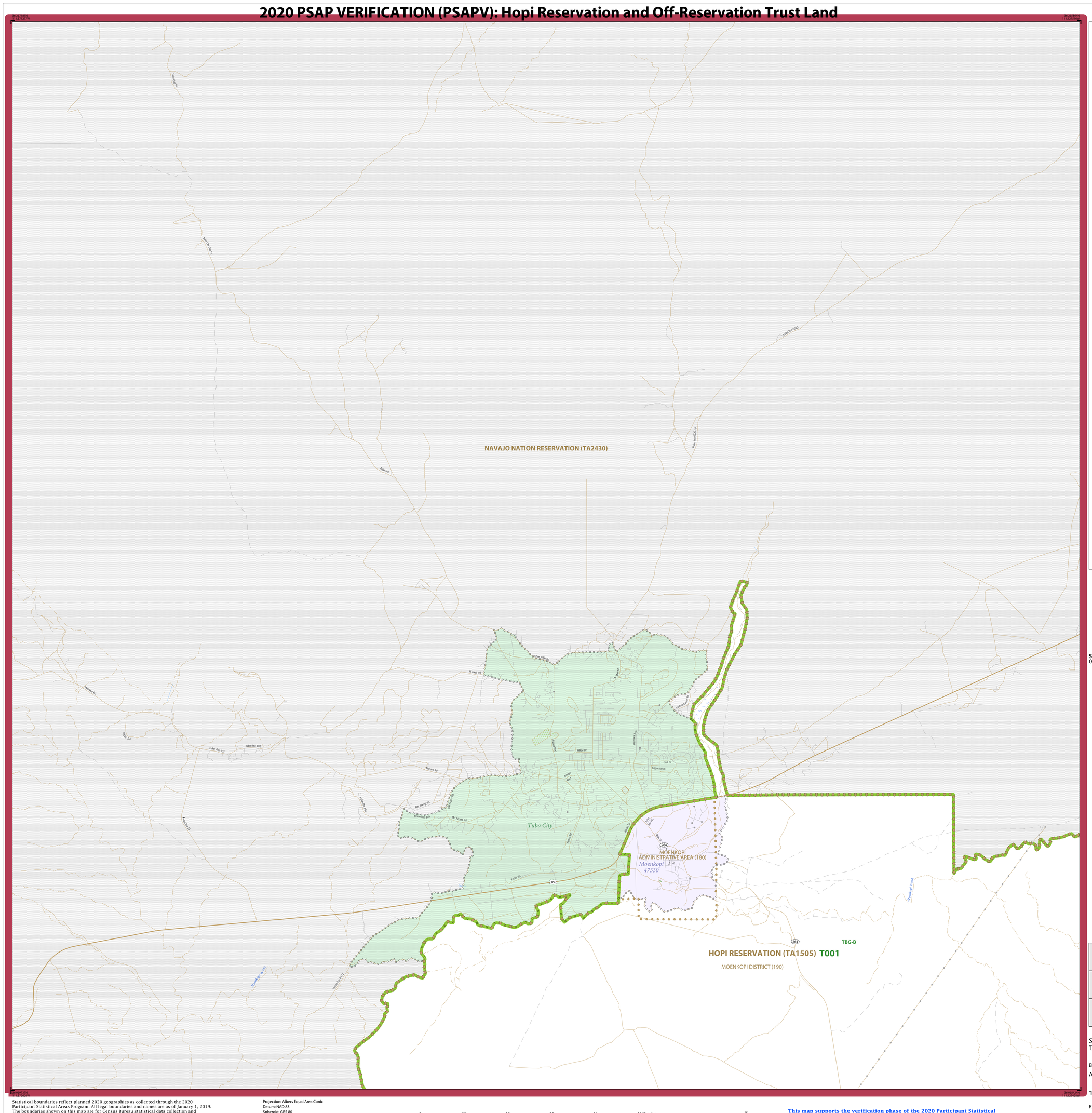

LEGEND

SYMBOL DESCRIPTION	SYMBOL	LABEL STYLE
Federal American Indian Reservation		L'ANSE RESERVATION (TA1880)
Off-Reservation Trust Land		T1880
Oklahoma Tribal Statistical Area (OTSA)		KAW OTSA (TA5690)
Tribal Designated Statistical Area (TDSA)		SAMISH TDSA (TA8750)
Alaska Native Village Statistical Area (ANVSA)		ANGOON ANVSA (TA6100)
American Indian Tribal Subdivision		SHONTO (620)
State American Indian Reservation		Tama Reservation (TA9400)
State Designated Tribal Statitical Area (SDTSA)		Lumbee SDTSA (TA9815)
Alaska Native Regional Corporation (ANRC)		NANA ANRC 52120
State (or statistically equivalent entity)		NEW YORK 36
County (or statistically equivalent entity)		ERIE 029
Consolidated City		MILFORD 47500
Incorporated Place		Davis 18100
Census Designated Place[1] (CDP)		Cochiti 16560
Tribal Census Tract		T001
Tribal Block Group		TBG-A

DESCRIPTION	SYMBOL
Interstate	3
U.S. Highway	2
State Highway	4
Other Road	Marsh Ln
Cul-de-sac	
Circle	
4WD Trail, Stairway, Alley, Walkway, or Ferry	
Railroad	Southern RR
Pipeline or Power Line	
Ridge or Fence	
Property Line or Nonvisible Boundary	
Perennial Stream	Tumbling Cr
Intermittent Stream	Piney Cr
Mountain Peak or Hill	Mt. Baker

DESCRIPTION	SYMBOL
Water Body	Pleasant Lake
Swamp or Marsh	Okefenokee Swamp
Glacier	Bering Glacier
Airport	Quonset Airport
College or University	Coll/Univ
Military	Fort Belvoir
Prison or Juvenile Detention Center	P/JDC
Cemetery	Powell Cmtry
Golf Course	Pinehurst GlfCrs
National Park or Forest	Yosemite NP
Other Park	St Francis Park
Outside Subject Area	
Inset Area	A1

Where state and county boundaries coincide, the map shows only the state boundary. Where Federal American Indian reservation and American Indian tribal subdivision boundaries coincide, the map shows only the American Indian reservation boundary.

Entity names are followed by either their FIPS code or census code; parentheses indicate a census code.

1 Census designated place name color corresponds to the CDP fill color.

Based on entity type, map content may vary. Due to space limitations, some road names, along with other feature and geography names on the map, may not be shown.

The Census Bureau stores primary and alternate road names, but only primary road names are used to label the roads on these maps.

SUBJECT AREA RELATED COUNTIES ON MAP SHEET
04005 Coconino

Key to Adjacent Sheets

		1
	5	6
	9	10

Sheet Location within Entity

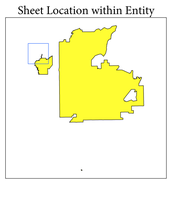

Sheet 5 of 25 PARENT sheets
Total Sheets: 26 (Index 1; Parent 25; Inset 0)

ENTITY TYPE: American Indian Area

AREA NAME: Hopi Reservation and Off-Reservation Trust Land (1505)

TRIBE NAME: Hopi Tribe (0100)

RELATED STATE: Arizona (04)

2020 PSAPV FAIR MAP (PARENT)

5232499010015050050000000

INDEX OR PARENT SHEET #: 005
INSET SHEET #: 000000

Statistical boundaries reflect planned 2020 geographies as collected through the 2020 Participant Statistical Areas Program. All legal boundaries and names are as of January 1, 2019. The boundaries shown on this map are for Census Bureau statistical data collection and tabulation purposes only; their depiction and designation for statistical purposes does not constitute a determination of jurisdictional authority or rights of ownership or entitlement.

Data Source: U.S. Census Bureau's MAF/TIGER database (BAS20), November 2019
Created by Geography Division: December 12, 2019

U.S. DEPARTMENT OF COMMERCE U.S. Census Bureau

Projection: Albers Equal Area Conic
Datum: NAD 83
Spheroid: GRS 80
1st Standard Parallel: 32 16 37
2nd Standard Parallel: 36 03 21
Central Meridian: -111 55 48
Latitude of Projection's Origin: 31 19 56
False Easting: 0
False Northing: 0

0 0.9 1.8 2.7 3.6 4.5 Kilometers
0 0.6 1.2 1.8 2.4 3 Miles
The plotted map scale is 1:30,000

N W E S

This map supports the verification phase of the 2020 Participant Statistical Areas Program (PSAP).

For more information, or to request additional maps, please email geo.psap@census.gov, call 1-844-788-4921, or visit www.census.gov/programs-surveys/decennial-census/about/psap.html.

United States Census 2020

2020 PSAP VERIFICATION (PSAPV): Hopi Reservation and Off-Reservation Trust Land

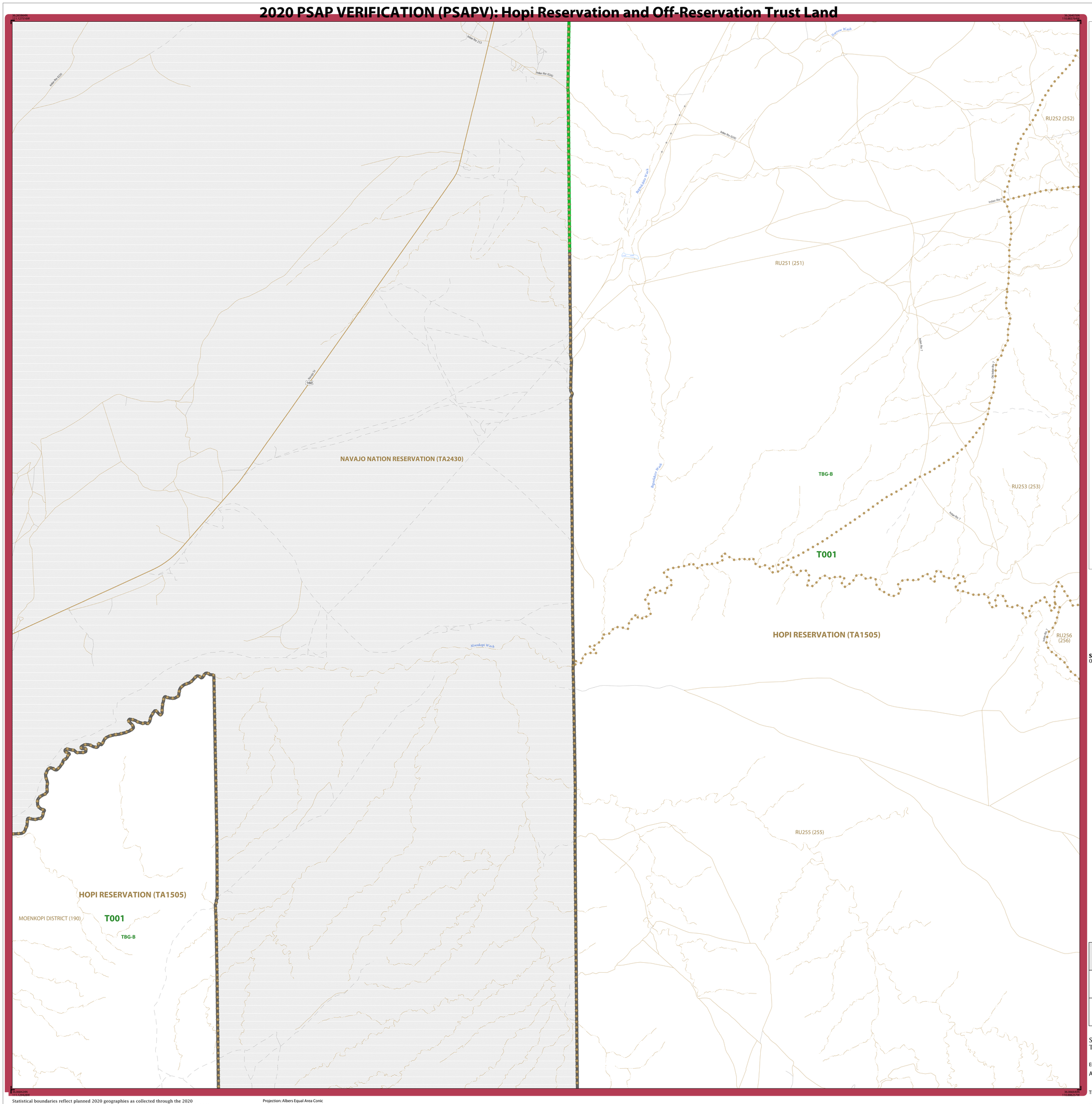

LEGEND

SYMBOL DESCRIPTION	SYMBOL	LABEL STYLE
Federal American Indian Reservation		L'ANSE RESERVATION (TA1880)
Off-Reservation Trust Land		T1880
Oklahoma Tribal Statistical Area (OTSA)		KAW OTSA (TA5690)
Tribal Designated Statistical Area (TDSA)		SAMISH TDSA (TA8750)
Alaska Native Village Statistical Area (ANVSA)		ANGOON ANVSA (TA6100)
American Indian Tribal Subdivision		SHONTO (620)
State American Indian Reservation		Tama Reservation (TA9400)
State Designated Tribal Statitical Area (SDTSA)		Lumbee SDTSA (TA9815)
Alaska Native Regional Corporation (ANRC)		NANA ANRC 52120
State (or statistically equivalent entity)		NEW YORK 36
County (or statistically equivalent entity)		ERIE 029
Consolidated City		MILFORD 47500
Incorporated Place		Davis 18100
Census Designated Place[1] (CDP)		Cochiti 16560
Tribal Census Tract		T001
Tribal Block Group		TBG-A

DESCRIPTION	SYMBOL
Interstate	5
U.S. Highway	2
State Highway	4
Other Road	Marsh Ln
Cul-de-sac	
Circle	
4WD Trail, Stairway, Alley, Walkway, or Ferry	
Railroad	Southern RR
Pipeline or Power Line	
Ridge or Fence	
Property Line or Nonvisible Boundary	
Perennial Stream	Tumbling Cr
Intermittent Stream	Piney Cr
Mountain Peak or Hill	Mt. Baker

DESCRIPTION	SYMBOL
Water Body	Pleasant Lake
Swamp or Marsh	Okefenokee Swamp
Glacier	Bering Glacier
Airport	Quonset Airport
College or University	Coll/Univ
Military	Fort Belvoir
Prison or Juvenile Detention Center	P/JDC
Cemetery	Powell Cmtry
Golf Course	Pinehurst GlfCrs
National Park or Forest	Yosemite NP
Other Park	St Francis Park
Outside Subject Area	
Inset Area	A1

Where state and county boundaries coincide, the map shows only the state boundary. Where Federal American Indian reservation and American Indian tribal subdivision boundaries coincide, the map shows only the American Indian reservation boundary.

Entity names are followed by either their FIPS code or census code; parentheses indicate a census code.

1 Census designated place name color corresponds to the CDP fill color.

Based on entity type, map content may vary. Due to space limitations, some road names, along with other feature and geography names on the map, may not be shown.

The Census Bureau stores primary and alternate road names, but only primary road names are used to label the roads on these maps.

SUBJECT AREA RELATED COUNTIES ON MAP SHEET
04005 Coconino

Key to Adjacent Sheets

	1	2
5	6	7
9	10	11

Sheet Location within Entity

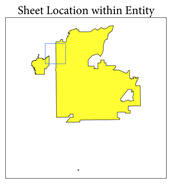

Sheet 6 of 25 PARENT sheets
Total Sheets: 26 (Index 1; Parent 25; Inset 0)

ENTITY TYPE: American Indian Area

AREA NAME: Hopi Reservation and Off-Reservation Trust Land (1505)

TRIBE NAME: Hopi Tribe (0100)

RELATED STATE: Arizona (04)

2020 PSAPV FAIR MAP (PARENT)

52324990100150500600000 0

INDEX OR PARENT SHEET #: 006
INSET SHEET #: 000000

Statistical boundaries reflect planned 2020 geographies as collected through the 2020 Participant Statistical Areas Program. All legal boundaries and names are as of January 1, 2019. The boundaries shown on this map are for Census Bureau statistical data collection and tabulation purposes only; their depiction and designation for statistical purposes does not constitute a determination of jurisdictional authority or rights of ownership or entitlement.

Data Source: U.S. Census Bureau's MAF/TIGER database (BAS20), November 2019
Created by Geography Division: December 12, 2019

U.S. DEPARTMENT OF COMMERCE U.S. Census Bureau

Projection: Albers Equal Area Conic
Datum: NAD 83
Spheroid: GRS 80
1st Standard Parallel: 32 16 37
2nd Standard Parallel: 36 03 21
Central Meridian: -111 55 48
Latitude of Projection's Origin: 31 19 56
False Easting: 0
False Northing: 0

0 0.9 1.8 2.7 3.6 4.5 Kilometers
0 0.6 1.2 1.8 2.4 3 Miles
The plotted map scale is 1:30,000

N W E S

This map supports the verification phase of the 2020 Participant Statistical Areas Program (PSAP).

For more information, or to request additional maps, please email geo.psap@census.gov, call 1-844-788-4921, or visit www.census.gov/programs-surveys/decennial-census/about/psap.html.

United States® Census 2020

2020 PSAP VERIFICATION (PSAPV): Hopi Reservation and Off-Reservation Trust Land

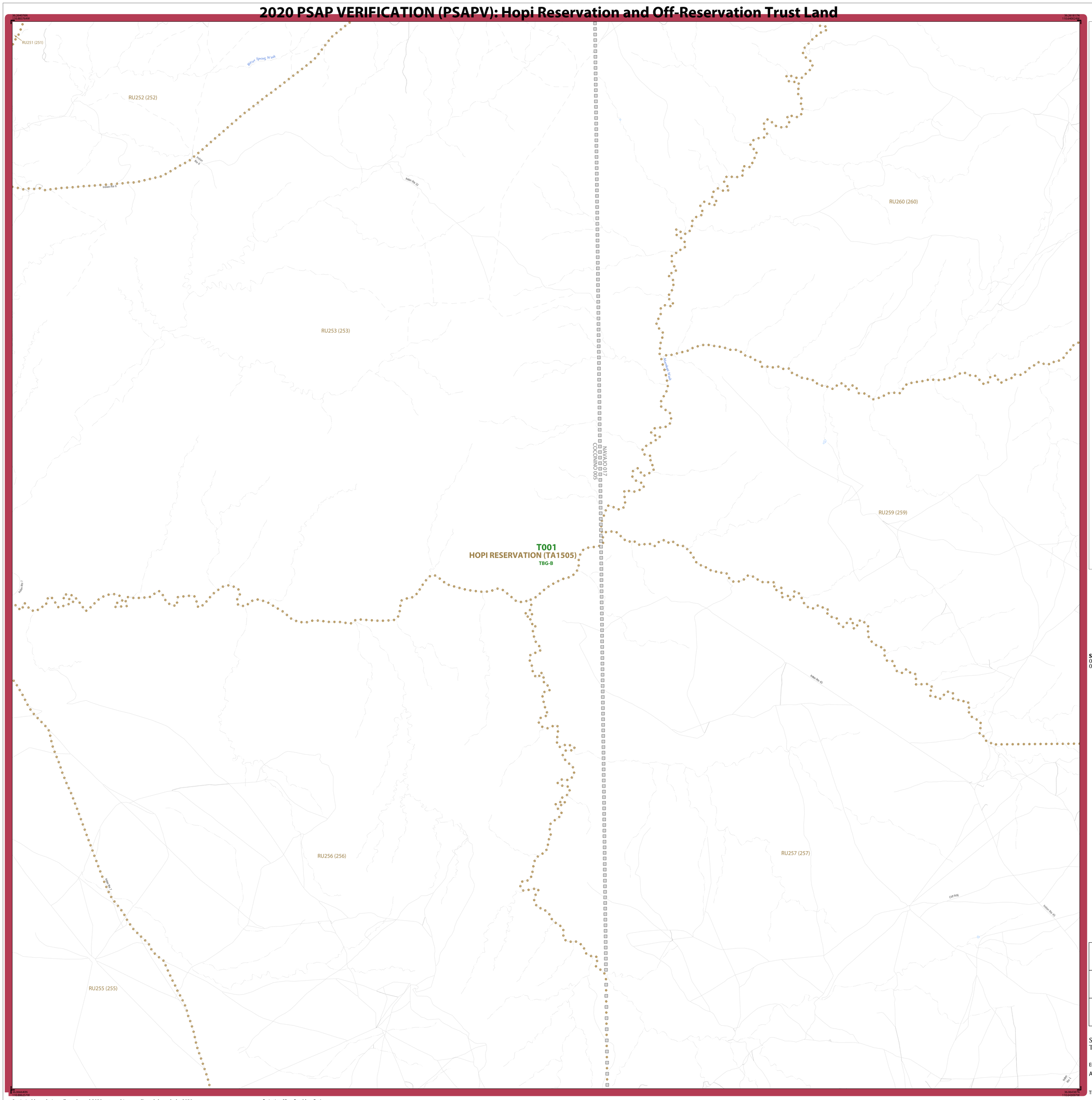

LEGEND

SYMBOL DESCRIPTION	SYMBOL	LABEL STYLE
Federal American Indian Reservation		L'ANSE RESERVATION (TA1880)
Off-Reservation Trust Land		T1880
Oklahoma Tribal Statistical Area (OTSA)		*KAW OTSA (TA5690)*
Tribal Designated Statistical Area (TDSA)		*SAMISH TDSA (TA8750)*
Alaska Native Village Statistical Area (ANVSA)		*ANGOON ANVSA (TA6100)*
American Indian Tribal Subdivision		SHONTO (620)
State American Indian Reservation		Tama Reservation (TA9400)
State Designated Tribal Statitical Area (SDTSA)		*Lumbee SDTSA (TA9815)*
Alaska Native Regional Corporation (ANRC)		*NANA ANRC 52120*
State (or statistically equivalent entity)		NEW YORK 36
County (or statistically equivalent entity)		ERIE 029
Consolidated City		MILFORD 47500
Incorporated Place		Davis 18100
Census Designated Place[1] (CDP)		*Cochiti 16560*
Tribal Census Tract		T001
Tribal Block Group		TBG-A

DESCRIPTION	SYMBOL
Interstate	3
U.S. Highway	2
State Highway	4
Other Road	Marsh Ln
Cul-de-sac	
Circle	
4WD Trail, Stairway, Alley, Walkway, or Ferry	
Railroad	Southern RR
Pipeline or Power Line	
Ridge or Fence	
Property Line or Nonvisible Boundary	
Perennial Stream	*Tumbling Cr*
Intermittent Stream	*Piney Cr*
Mountain Peak or Hill	*Mt. Baker*

DESCRIPTION	SYMBOL
Water Body	*Pleasant Lake*
Swamp or Marsh	*Okefenokee Swamp*
Glacier	*Bering Glacier*
Airport	Quonset Airport
College or University	Coll/Univ
Military	Fort Belvoir
Prison or Juvenile Detention Center	P/JDC
Cemetery	Powell Cmtry
Golf Course	Pinehurst GlfCrs
National Park or Forest	Yosemite NP
Other Park	St Francis Park
Outside Subject Area	
Inset Area	A1

Where state and county boundaries coincide, the map shows only the state boundary. Where Federal American Indian reservation and American Indian tribal subdivision boundaries coincide, the map shows only the American Indian reservation boundary.

Entity names are followed by either their FIPS code or census code; parentheses indicate a census code.

1 Census designated place name color corresponds to the CDP fill color.

Based on entity type, map content may vary. Due to space limitations, some road names, along with other feature and geography names on the map, may not be shown.

The Census Bureau stores primary and alternate road names, but only primary road names are used to label the roads on these maps.

SUBJECT AREA RELATED COUNTIES ON MAP SHEET
04005 Coconino
04017 Navajo

Key to Adjacent Sheets

1	2	3
6	7	8
10	11	12

Sheet Location within Entity

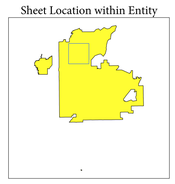

Sheet 7 of 25 PARENT sheets
Total Sheets: 26 (Index 1; Parent 25; Inset 0)

ENTITY TYPE: American Indian Area

AREA NAME: Hopi Reservation and Off-Reservation Trust Land (1505)

TRIBE NAME: Hopi Tribe (0100)

RELATED STATE: Arizona (04)

2020 PSAPV FAIR MAP (PARENT)

5232499010015050070000000

INDEX OR PARENT SHEET #: 007
INSET SHEET #: 000000

Statistical boundaries reflect planned 2020 geographies as collected through the 2020 Participant Statistical Areas Program. All legal boundaries and names are as of January 1, 2019. The boundaries shown on this map are for Census Bureau statistical data collection and tabulation purposes only; their depiction and designation for statistical purposes does not constitute a determination of jurisdictional authority or rights of ownership or entitlement.

Data Source: U.S. Census Bureau's MAF/TIGER database (BAS20), November 2019
Created by Geography Division: December 12, 2019

U.S. DEPARTMENT OF COMMERCE U.S. Census Bureau

Projection: Albers Equal Area Conic
Datum: NAD 83
Spheroid: GRS 80
1st Standard Parallel: 32 16 37
2nd Standard Parallel: 36 03 21
Central Meridian: -111 55 48
Latitude of Projection's Origin: 31 19 56
False Easting: 0
False Northing: 0

0 0.9 1.8 2.7 3.6 4.5 Kilometers
0 0.6 1.2 1.8 2.4 3 Miles
The plotted map scale is 1:30,000

N W E S

This map supports the verification phase of the 2020 Participant Statistical Areas Program (PSAP).

For more information, or to request additional maps, please email geo.psap@census.gov, call 1-844-788-4921, or visit www.census.gov/programs-surveys/decennial-census/about/psap.html.

United States® Census 2020

2020 PSAP VERIFICATION (PSAPV): Hopi Reservation and Off-Reservation Trust Land

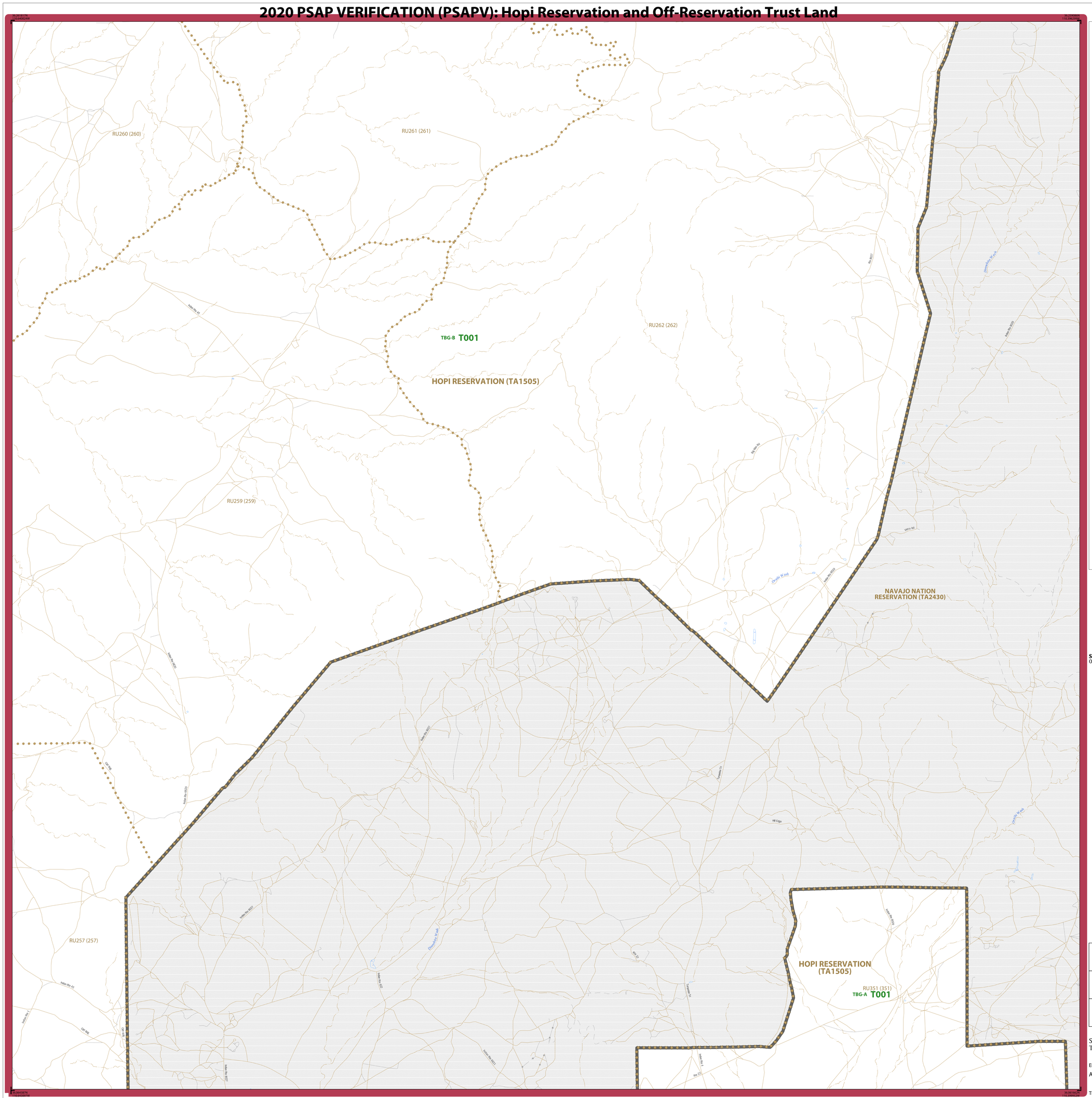

LEGEND

SYMBOL DESCRIPTION	SYMBOL	LABEL STYLE
Federal American Indian Reservation		L'ANSE RESERVATION (TA1880)
Off-Reservation Trust Land		T1880
Oklahoma Tribal Statistical Area (OTSA)		*KAW OTSA (TA5690)*
Tribal Designated Statistical Area (TDSA)		*SAMISH TDSA (TA8750)*
Alaska Native Village Statistical Area (ANVSA)		*ANGOON ANVSA (TA6100)*
American Indian Tribal Subdivision		SHONTO (620)
State American Indian Reservation		Tama Reservation (TA9400)
State Designated Tribal Statitical Area (SDTSA)		*Lumbee SDTSA (TA9815)*
Alaska Native Regional Corporation (ANRC)		***NANA ANRC 52120***
State (or statistically equivalent entity)		NEW YORK 36
County (or statistically equivalent entity)		ERIE 029
Consolidated City		MILFORD 47500
Incorporated Place		Davis 18100
Census Designated Place[1] (CDP)		*Cochiti 16560*
Tribal Census Tract		**T001**
Tribal Block Group		**TBG-A**

DESCRIPTION	SYMBOL
Interstate	1
U.S. Highway	2
State Highway	4
Other Road	Marsh Ln
Cul-de-sac	
Circle	
4WD Trail, Stairway, Alley, Walkway, or Ferry	
Railroad	Southern RR
Pipeline or Power Line	
Ridge or Fence	
Property Line or Nonvisible Boundary	
Perennial Stream	Tumbling Cr
Intermittent Stream	Piney Cr
Mountain Peak or Hill	Mt. Baker

DESCRIPTION	SYMBOL
Water Body	Pleasant Lake
Swamp or Marsh	Okefenokee Swamp
Glacier	Bering Glacier
Airport	Qxnard Airport
College or University	Coll/Univ
Military	Fort Belvoir
Prison or Juvenile Detention Center	P/JDC
Cemetery	Powell Cmtry
Golf Course	Pinehurst GlfCrs
National Park or Forest	Yosemite NP
Other Park	St Francis Park
Outside Subject Area	
Inset Area	A1

Where state and county boundaries coincide, the map shows only the state boundary. Where Federal American Indian reservation and American Indian tribal subdivision boundaries coincide, the map shows only the American Indian reservation boundary.

Entity names are followed by either their FIPS code or census code; parentheses indicate a census code.

1 Census designated place name color corresponds to the CDP fill color.

Based on entity type, map content may vary. Due to space limitations, some road names, along with other feature and geography names on the map, may not be shown.

The Census Bureau stores primary and alternate road names, but only primary road names are used to label the roads on these maps.

SUBJECT AREA RELATED COUNTIES ON MAP SHEET
04017 Navajo

Key to Adjacent Sheets

2	3	4
7	8	
11	12	13

Sheet Location within Entity

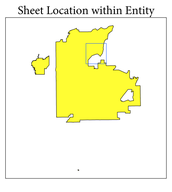

Sheet 8 of 25 PARENT sheets
Total Sheets: 26 (Index 1; Parent 25; Inset 0)

ENTITY TYPE: American Indian Area

AREA NAME: Hopi Reservation and Off-Reservation Trust Land (1505)

TRIBE NAME: Hopi Tribe (0100)

RELATED STATE: Arizona (04)

2020 PSAPV FAIR MAP (PARENT)

5232499010015050080000000

INDEX OR PARENT SHEET #: 008
INSET SHEET #: 000000

Statistical boundaries reflect planned 2020 geographies as collected through the 2020 Participant Statistical Areas Program. All legal boundaries and names are as of January 1, 2019. The boundaries shown on this map are for Census Bureau statistical data collection and tabulation purposes only; their depiction and designation for statistical purposes does not constitute a determination of jurisdictional authority or rights of ownership or entitlement.

Data Source: U.S. Census Bureau's MAF/TIGER database (BAS20), November 2019
Created by Geography Division: December 12, 2019

U.S. DEPARTMENT OF COMMERCE U.S. Census Bureau

Projection: Albers Equal Area Conic
Datum: NAD 83
Spheroid: GRS 80
1st Standard Parallel: 32 16 37
2nd Standard Parallel: 36 03 21
Central Meridian: -111 55 48
Latitude of Projection's Origin: 31 19 56
False Easting: 0
False Northing: 0

0 0.9 1.8 2.7 3.6 4.5 Kilometers
0 0.6 1.2 1.8 2.4 3 Miles
The plotted map scale is 1:30,000

N W E S

This map supports the verification phase of the 2020 Participant Statistical Areas Program (PSAP).

For more information, or to request additional maps, please email geo.psap@census.gov, call 1-844-788-4921, or visit www.census.gov/programs-surveys/decennial-census/about/psap.html.

United States® Census 2020

2020 PSAP VERIFICATION (PSAPV): Hopi Reservation and Off-Reservation Trust Land

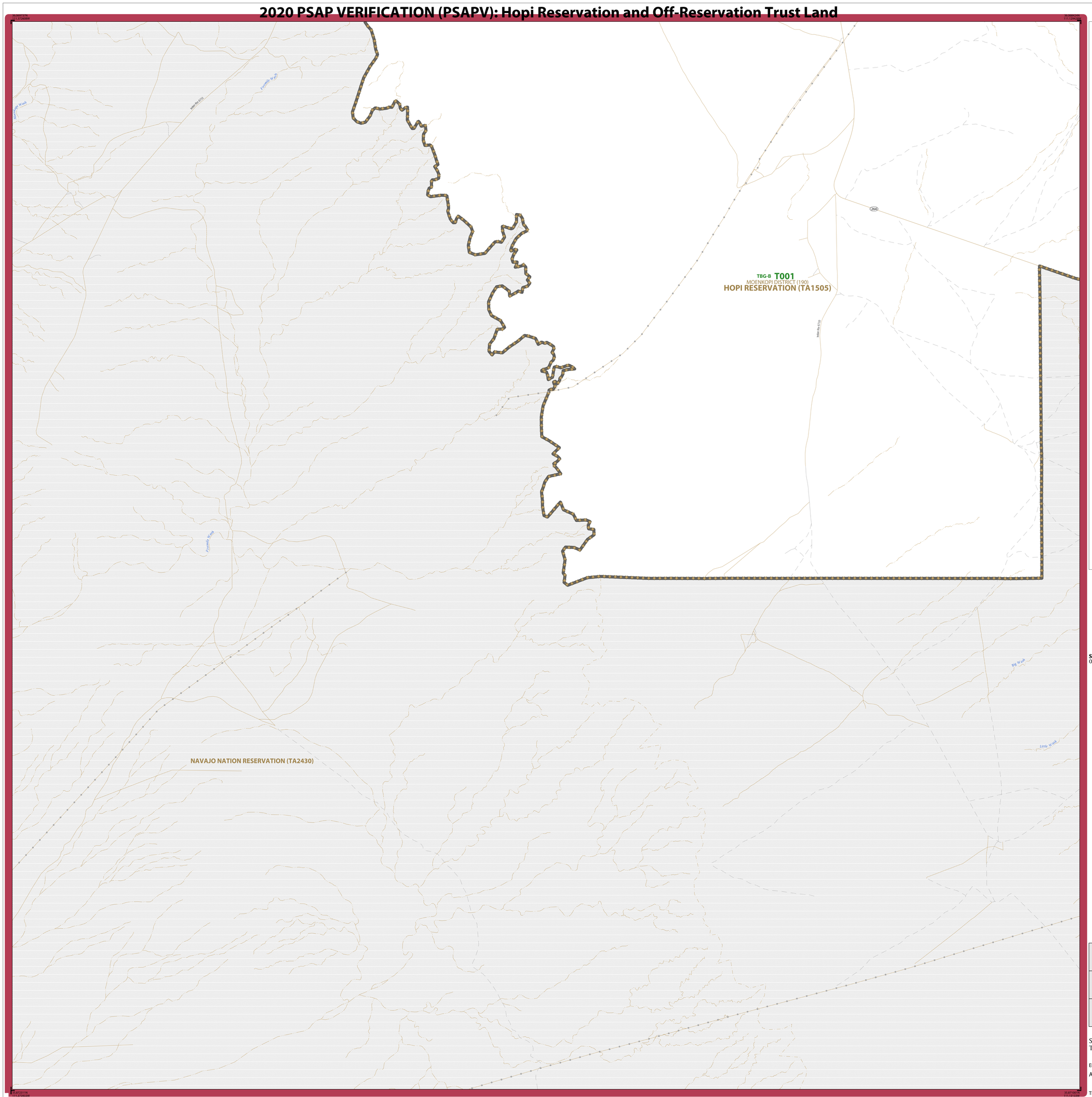

LEGEND

SYMBOL DESCRIPTION	SYMBOL	LABEL STYLE
Federal American Indian Reservation		L'ANSE RESERVATION (TA1880)
Off-Reservation Trust Land		T1880
Oklahoma Tribal Statistical Area (OTSA)		KAW OTSA (TA5690)
Tribal Designated Statistical Area (TDSA)		SAMISH TDSA (TA8750)
Alaska Native Village Statistical Area (ANVSA)		ANGOON ANVSA (TA6100)
American Indian Tribal Subdivision		SHONTO (620)
State American Indian Reservation		Tama Reservation (TA9400)
State Designated Tribal Statitical Area (SDTSA)		Lumbee SDTSA (TA9815)
Alaska Native Regional Corporation (ANRC)		NANA ANRC 52120
State (or statistically equivalent entity)		NEW YORK 36
County (or statistically equivalent entity)		ERIE 029
Consolidated City		MILFORD 47500
Incorporated Place		Davis 18100
Census Designated Place[1] (CDP)		Cochiti 16560
Tribal Census Tract		T001
Tribal Block Group		TBG-A

DESCRIPTION	SYMBOL
Interstate	5
U.S. Highway	2
State Highway	4
Other Road	Marsh Ln
Cul-de-sac	
Circle	
4WD Trail, Stairway, Alley, Walkway, or Ferry	
Railroad	Southern RR
Pipeline or Power Line	
Ridge or Fence	
Property Line or Nonvisible Boundary	
Perennial Stream	Tumbling Cr
Intermittent Stream	Pinery Cr
Mountain Peak or Hill	Mt. Baker

DESCRIPTION	SYMBOL
Water Body	Pleasant Lake
Swamp or Marsh	Okefenokee Swamp
Glacier	Bering Glacier
Airport	Quonset Airport
College or University	Coll/Univ
Military	Fort Belvoir
Prison or Juvenile Detention Center	P/JDC
Cemetery	Powell Cmtry
Golf Course	Pinehurst GlfCrs
National Park or Forest	Yosemite NP
Other Park	St Francis Park
Outside Subject Area	
Inset Area	A1

Where state and county boundaries coincide, the map shows only the state boundary. Where Federal American Indian reservation and American Indian tribal subdivision boundaries coincide, the map shows only the American Indian reservation boundary.

Entity names are followed by either their FIPS code or census code; parentheses indicate a census code.

1 Census designated place name color corresponds to the CDP fill color.

Based on entity type, map content may vary. Due to space limitations, some road names, along with other feature and geography names on the map, may not be shown.

The Census Bureau stores primary and alternate road names, but only primary road names are used to label the roads on these maps.

SUBJECT AREA RELATED COUNTIES ON MAP SHEET
04005 Coconino

Key to Adjacent Sheets

	5	6
	9	10
		15

Sheet Location within Entity

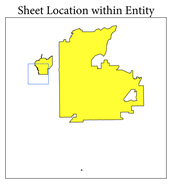

Sheet 9 of 25 PARENT sheets
Total Sheets: 26 (Index 1; Parent 25; Inset 0)

ENTITY TYPE: American Indian Area

AREA NAME: Hopi Reservation and Off-Reservation Trust Land (1505)

TRIBE NAME: Hopi Tribe (0100)

RELATED STATE: Arizona (04)

2020 PSAPV FAIR MAP (PARENT)

5232499010015050090000 00

INDEX OR PARENT SHEET #: 009
INSET SHEET #: 000000

Statistical boundaries reflect planned 2020 geographies as collected through the 2020 Participant Statistical Areas Program. All legal boundaries and names are as of January 1, 2019. The boundaries shown on this map are for Census Bureau statistical data collection and tabulation purposes only; their depiction and designation for statistical purposes does not constitute a determination of jurisdictional authority or rights of ownership or entitlement.

Data Source: U.S. Census Bureau's MAF/TIGER database (BAS20), November 2019
Created by Geography Division: December 12, 2019

U.S. DEPARTMENT OF COMMERCE U.S. Census Bureau

Projection: Albers Equal Area Conic
Datum: NAD 83
Spheroid: GRS 80
1st Standard Parallel: 32 16 37
2nd Standard Parallel: 36 03 21
Central Meridian: -111 55 48
Latitude of Projection's Origin: 31 19 56
False Easting: 0
False Northing: 0

0 0.9 1.8 2.7 3.6 4.5 Kilometers
0 0.6 1.2 1.8 2.4 3 Miles
The plotted map scale is 1:30,000

N W E S

This map supports the verification phase of the 2020 Participant Statistical Areas Program (PSAP).

For more information, or to request additional maps, please email geo.psap@census.gov, call 1-844-788-4921, or visit www.census.gov/programs-surveys/decennial-census/about/psap.html.

United States Census 2020

2020 PSAP VERIFICATION (PSAPV): Hopi Reservation and Off-Reservation Trust Land

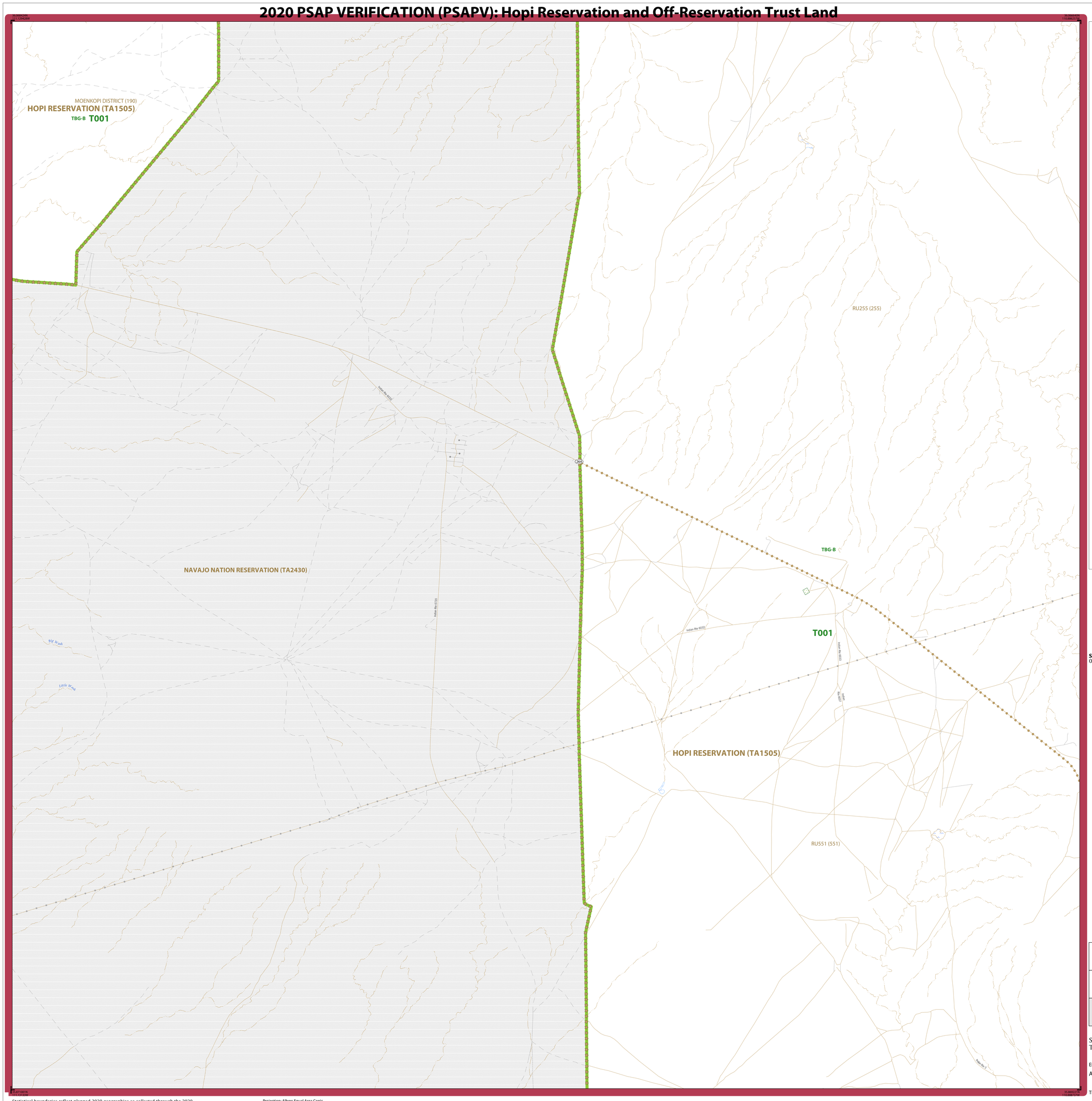

LEGEND

SYMBOL DESCRIPTION	SYMBOL	LABEL STYLE
Federal American Indian Reservation		L'ANSE RESERVATION (TA1880)
Off-Reservation Trust Land		T1880
Oklahoma Tribal Statistical Area (OTSA)		KAW OTSA (TA5690)
Tribal Designated Statistical Area (TDSA)		SAMISH TDSA (TA8750)
Alaska Native Village Statistical Area (ANVSA)		ANGOON ANVSA (TA6100)
American Indian Tribal Subdivision		SHONTO (620)
State American Indian Reservation		Tama Reservation (TA9400)
State Designated Tribal Statitical Area (SDTSA)		Lumbee SDTSA (TA9815)
Alaska Native Regional Corporation (ANRC)		NANA ANRC 52120
State (or statistically equivalent entity)		NEW YORK 36
County (or statistically equivalent entity)		ERIE 029
Consolidated City		MILFORD 47500
Incorporated Place		Davis 18100
Census Designated Place[1] (CDP)		Cochiti 16560
Tribal Census Tract		T001
Tribal Block Group		TBG-A

DESCRIPTION	SYMBOL
Interstate	5
U.S. Highway	2
State Highway	4
Other Road	Marsh Ln
Cul-de-sac	
Circle	
4WD Trail, Stairway, Alley, Walkway, or Ferry	
Railroad	Southern RR
Pipeline or Power Line	
Ridge or Fence	
Property Line or Nonvisible Boundary	
Perennial Stream	Tumbling Cr
Intermittent Stream	Piney Cr
Mountain Peak or Hill	Mt. Baker

DESCRIPTION	SYMBOL
Water Body	Pleasant Lake
Swamp or Marsh	Okefenokee Swamp
Glacier	Bering Glacier
Airport	Qxnard Airport
College or University	Coll/Univ
Military	Fort Belvoir
Prison or Juvenile Detention Center	P/JDC
Cemetery	Powell Cmtry
Golf Course	Pinehurst GlfCrs
National Park or Forest	Yosemite NP
Other Park	St Francis Park
Outside Subject Area	
Inset Area	A1

Where state and county boundaries coincide, the map shows only the state boundary. Where Federal American Indian reservation and American Indian tribal subdivision boundaries coincide, the map shows only the American Indian reservation boundary.

Entity names are followed by either their FIPS code or census code; parentheses indicate a census code.

1 Census designated place name color corresponds to the CDP fill color.

Based on entity type, map content may vary. Due to space limitations, some road names, along with other feature and geography names on the map, may not be shown.

The Census Bureau stores primary and alternate road names, but only primary road names are used to label the roads on these maps.

SUBJECT AREA RELATED COUNTIES ON MAP SHEET
04005 Coconino

Key to Adjacent Sheets

5	6	7
9	10	11
	15	16

Sheet Location within Entity

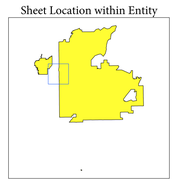

Sheet 10 of 25 PARENT sheets
Total Sheets: 26 (Index 1; Parent 25; Inset 0)

ENTITY TYPE: American Indian Area

AREA NAME: Hopi Reservation and Off-Reservation Trust Land (1505)

TRIBE NAME: Hopi Tribe (0100)

RELATED STATE: Arizona (04)

2020 PSAPV FAIR MAP (PARENT)

5232499010015050100000000

INDEX OR PARENT SHEET #: 010
INSET SHEET #: 000000

Statistical boundaries reflect planned 2020 geographies as collected through the 2020 Participant Statistical Areas Program. All legal boundaries and names are as of January 1, 2019. The boundaries shown on this map are for Census Bureau statistical data collection and tabulation purposes only; their depiction and designation for statistical purposes does not constitute a determination of jurisdictional authority or rights of ownership or entitlement.

Data Source: U.S. Census Bureau's MAF/TIGER database (BAS20), November 2019
Created by Geography Division: December 12, 2019

U.S. DEPARTMENT OF COMMERCE U.S. Census Bureau

Projection: Albers Equal Area Conic
Datum: NAD 83
Spheroid: GRS 80
1st Standard Parallel: 32 16 37
2nd Standard Parallel: 36 03 21
Central Meridian: -111 55 48
Latitude of Projection's Origin: 31 19 56
False Easting: 0
False Northing: 0

0 0.9 1.8 2.7 3.6 4.5 Kilometers
0 0.6 1.2 1.8 2.4 3 Miles
The plotted map scale is 1:30,000

N W E S

This map supports the verification phase of the 2020 Participant Statistical Areas Program (PSAP).

For more information, or to request additional maps, please email geo.psap@census.gov, call 1-844-788-4921, or visit www.census.gov/programs-surveys/decennial-census/about/psap.html.

United States® Census 2020

2020 PSAP VERIFICATION (PSAPV): Hopi Reservation and Off-Reservation Trust Land

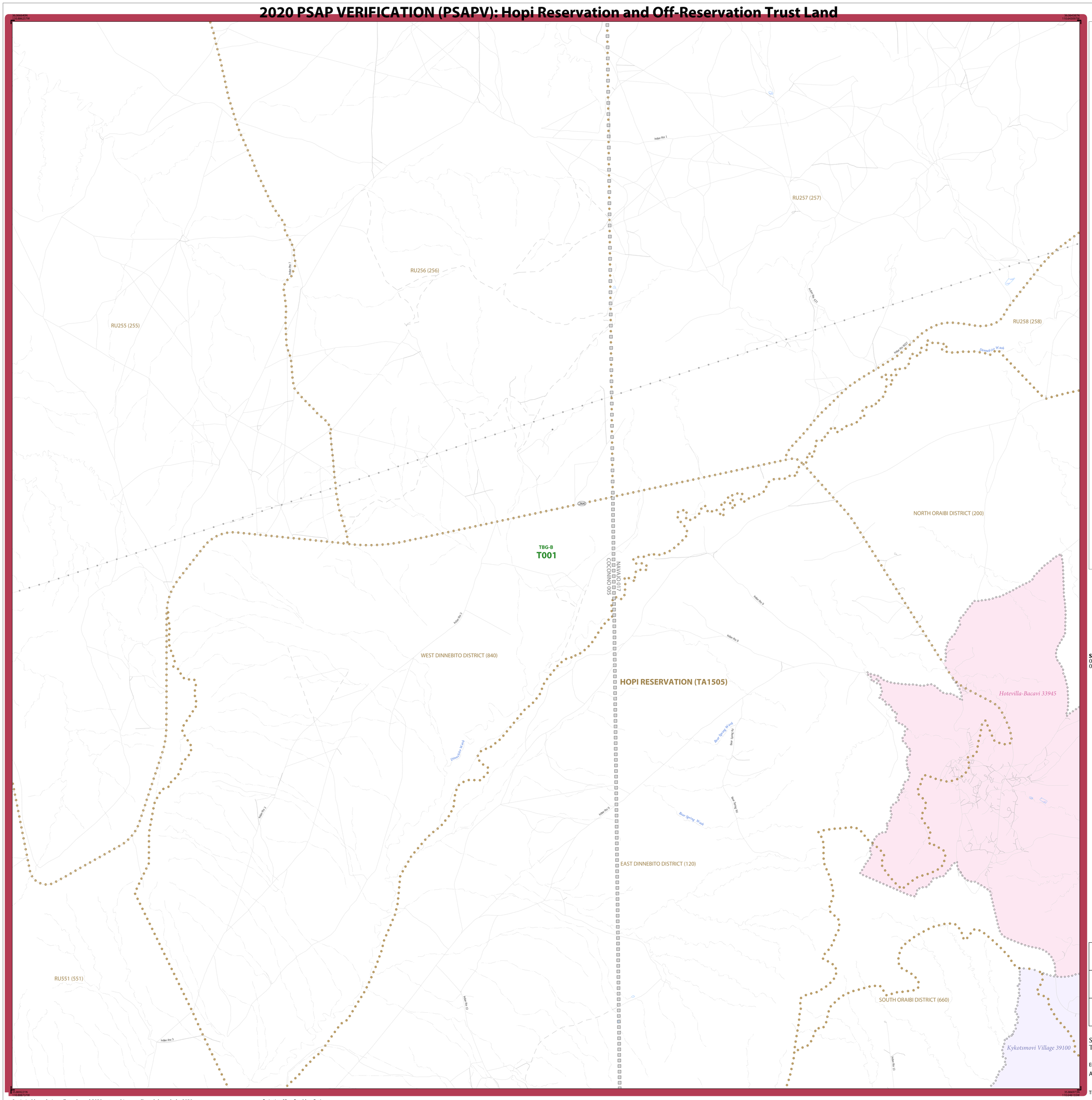

LEGEND

SYMBOL DESCRIPTION	SYMBOL	LABEL STYLE
Federal American Indian Reservation		L'ANSE RESERVATION (TA1880)
Off-Reservation Trust Land		T1880
Oklahoma Tribal Statistical Area (OTSA)		KAW OTSA (TA5690)
Tribal Designated Statistical Area (TDSA)		SAMISH TDSA (TA8750)
Alaska Native Village Statistical Area (ANVSA)		ANGOON ANVSA (TA6100)
American Indian Tribal Subdivision		SHONTO (620)
State American Indian Reservation		Tama Reservation (TA9400)
State Designated Tribal Statitical Area (SDTSA)		Lumbee SDTSA (TA9815)
Alaska Native Regional Corporation (ANRC)		NANA ANRC 52120
State (or statistically equivalent entity)		NEW YORK 36
County (or statistically equivalent entity)		ERIE 029
Consolidated City		MILFORD 47500
Incorporated Place		Davis 18100
Census Designated Place[1] (CDP)		Cochiti 16560
Tribal Census Tract		T001
Tribal Block Group		TBG-A

DESCRIPTION	SYMBOL
Interstate	5
U.S. Highway	2
State Highway	4
Other Road	Marsh Ln
Cul-de-sac	
Circle	
4WD Trail, Stairway, Alley, Walkway, or Ferry	
Railroad	Southern RR
Pipeline or Power Line	
Ridge or Fence	
Property Line or Nonvisible Boundary	
Perennial Stream	Tumbling Cr
Intermittent Stream	Piney Cr
Mountain Peak or Hill	Mt. Baker

DESCRIPTION	SYMBOL
Water Body	Pleasant Lake
Swamp or Marsh	Okefenokee Swamp
Glacier	Bering Glacier
Airport	Qxnard Airport
College or University	Coll/Univ
Military	Fort Belvoir
Prison or Juvenile Detention Center	P/JDC
Cemetery	Powell Cmtry
Golf Course	Pinehurst GlfCrs
National Park or Forest	Yosemite NP
Other Park	St Francis Park
Outside Subject Area	
Inset Area	A1

Where state and county boundaries coincide, the map shows only the state boundary. Where Federal American Indian reservation and American Indian tribal subdivision boundaries coincide, the map shows only the American Indian reservation boundary.

Entity names are followed by either their FIPS code or census code; parentheses indicate a census code.

1 Census designated place name color corresponds to the CDP fill color.

Based on entity type, map content may vary. Due to space limitations, some road names, along with other feature and geography names on the map, may not be shown.

The Census Bureau stores primary and alternate road names, but only primary road names are used to label the roads on these maps.

SUBJECT AREA RELATED COUNTIES ON MAP SHEET
04005 Coconino
04017 Navajo

Key to Adjacent Sheets

6	7	8
10	11	12
15	16	17

Sheet Location within Entity

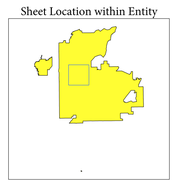

Sheet 11 of 25 PARENT sheets
Total Sheets: 26 (Index 1; Parent 25; Inset 0)

ENTITY TYPE: American Indian Area

AREA NAME: Hopi Reservation and Off-Reservation Trust Land (1505)

TRIBE NAME: Hopi Tribe (0100)

RELATED STATE: Arizona (04)

Statistical boundaries reflect planned 2020 geographies as collected through the 2020 Participant Statistical Areas Program. All legal boundaries and names are as of January 1, 2019. The boundaries shown on this map are for Census Bureau statistical data collection and tabulation purposes only; their depiction and designation for statistical purposes does not constitute a determination of jurisdictional authority or rights of ownership or entitlement.

Data Source: U.S. Census Bureau's MAF/TIGER database (BAS20), November 2019
Created by Geography Division: December 12, 2019

U.S. DEPARTMENT OF COMMERCE U.S. Census Bureau

Projection: Albers Equal Area Conic
Datum: NAD 83
Spheroid: GRS 80
1st Standard Parallel: 32 16 37
2nd Standard Parallel: 36 03 21
Central Meridian: -111 55 48
Latitude of Projection's Origin: 31 19 56
False Easting: 0
False Northing: 0

0 0.9 1.8 2.7 3.6 4.5 Kilometers
0 0.6 1.2 1.8 2.4 3 Miles
The plotted map scale is 1:30,000

N W E S

This map supports the verification phase of the 2020 Participant Statistical Areas Program (PSAP).

For more information, or to request additional maps, please email geo.psap@census.gov, call 1-844-788-4921, or visit www.census.gov/programs-surveys/decennial-census/about/psap.html.

United States Census 2020

2020 PSAPV FAIR MAP (PARENT)

5232499010015050110000000

INDEX OR PARENT SHEET #: 011
INSET SHEET #: 000000

2020 PSAP VERIFICATION (PSAPV): Hopi Reservation and Off-Reservation Trust Land

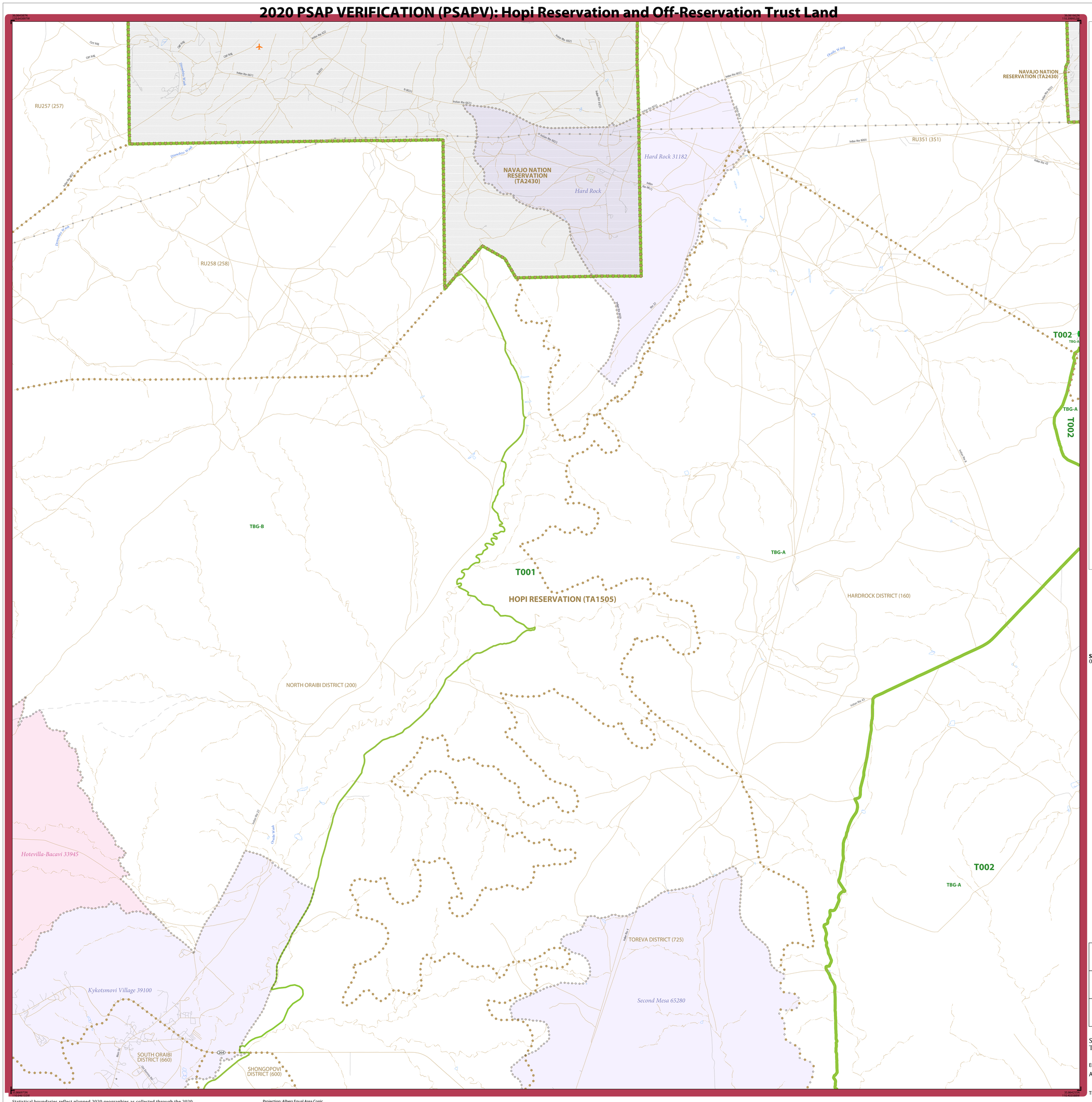

LEGEND

SYMBOL DESCRIPTION	SYMBOL	LABEL STYLE
Federal American Indian Reservation		L'ANSE RESERVATION (TA1880)
Off-Reservation Trust Land		T1880
Oklahoma Tribal Statistical Area (OTSA)		KAW OTSA (TA5690)
Tribal Designated Statistical Area (TDSA)		SAMISH TDSA (TA8750)
Alaska Native Village Statistical Area (ANVSA)		ANGOON ANVSA (TA6100)
American Indian Tribal Subdivision		SHONTO (620)
State American Indian Reservation		Tama Reservation (TA9400)
State Designated Tribal Statitical Area (SDTSA)		Lumbee SDTSA (TA9815)
Alaska Native Regional Corporation (ANRC)		NANA ANRC 52120
State (or statistically equivalent entity)		NEW YORK 36
County (or statistically equivalent entity)		ERIE 029
Consolidated City		MILFORD 47500
Incorporated Place		Davis 18100
Census Designated Place[1] (CDP)		Cochiti 16560
Tribal Census Tract		T001
Tribal Block Group		TBG-A

DESCRIPTION	SYMBOL
Interstate	1
U.S. Highway	2
State Highway	4
Other Road	Marsh Ln
Cul-de-sac	
Circle	
4WD Trail, Stairway, Alley, Walkway, or Ferry	
Railroad	Southern RR
Pipeline or Power Line	
Ridge or Fence	
Property Line or Nonvisible Boundary	
Perennial Stream	Tumbling Cr
Intermittent Stream	Piney Cr
Mountain Peak or Hill	Mt. Baker

DESCRIPTION	SYMBOL
Water Body	Pleasant Lake
Swamp or Marsh	Okefenokee Swamp
Glacier	Bering Glacier
Airport	Qxnard Airport
College or University	Coll/Univ
Military	Fort Belvoir
Prison or Juvenile Detention Center	P/JDC
Cemetery	Powell Cmtry
Golf Course	Pinehurst GlfCrs
National Park or Forest	Yosemite NP
Other Park	St Francis Park
Outside Subject Area	
Inset Area	A1

Where state and county boundaries coincide, the map shows only the state boundary. Where Federal American Indian reservation and American Indian tribal subdivision boundaries coincide, the map shows only the American Indian reservation boundary.

Entity names are followed by either their FIPS code or census code; parentheses indicate a census code.

1 Census designated place name color corresponds to the CDP fill color.

Based on entity type, map content may vary. Due to space limitations, some road names, along with other feature and geography names on the map, may not be shown.

The Census Bureau stores primary and alternate road names, but only primary road names are used to label the roads on these maps.

SUBJECT AREA RELATED COUNTIES ON MAP SHEET
04017 Navajo

Key to Adjacent Sheets

7	8	
11	12	13
16	17	18

Sheet Location within Entity

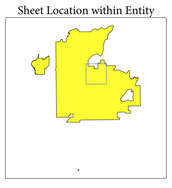

Sheet 12 of 25 PARENT sheets
Total Sheets: 26 (Index 1; Parent 25; Inset 0)

ENTITY TYPE: American Indian Area

AREA NAME: Hopi Reservation and Off-Reservation Trust Land (1505)

TRIBE NAME: Hopi Tribe (0100)

RELATED STATE: Arizona (04)

2020 PSAPV FAIR MAP (PARENT)

5232499010015050120000000

INDEX OR PARENT SHEET #: 012
INSET SHEET #: 000000

Statistical boundaries reflect planned 2020 geographies as collected through the 2020 Participant Statistical Areas Program. All legal boundaries and names are as of January 1, 2019. The boundaries shown on this map are for Census Bureau statistical data collection and tabulation purposes only; their depiction and designation for statistical purposes does not constitute a determination of jurisdictional authority or rights of ownership or entitlement.

Data Source: U.S. Census Bureau's MAF/TIGER database (BAS20), November 2019
Created by Geography Division: December 12, 2019

U.S. DEPARTMENT OF COMMERCE U.S. Census Bureau

Projection: Albers Equal Area Conic
Datum: NAD 83
Spheroid: GRS 80
1st Standard Parallel: 32 16 37
2nd Standard Parallel: 36 03 21
Central Meridian: -111 55 48
Latitude of Projection's Origin: 31 19 56
False Easting: 0
False Northing: 0

0 0.9 1.8 2.7 3.6 4.5 Kilometers
0 0.6 1.2 1.8 2.4 3 Miles
The plotted map scale is 1:30,000

N W E S

This map supports the verification phase of the 2020 Participant Statistical Areas Program (PSAP).

For more information, or to request additional maps, please email geo.psap@census.gov, call 1-844-788-4921, or visit www.census.gov/programs-surveys/decennial-census/about/psap.html.

United States® Census 2020

2020 PSAP VERIFICATION (PSAPV): Hopi Reservation and Off-Reservation Trust Land

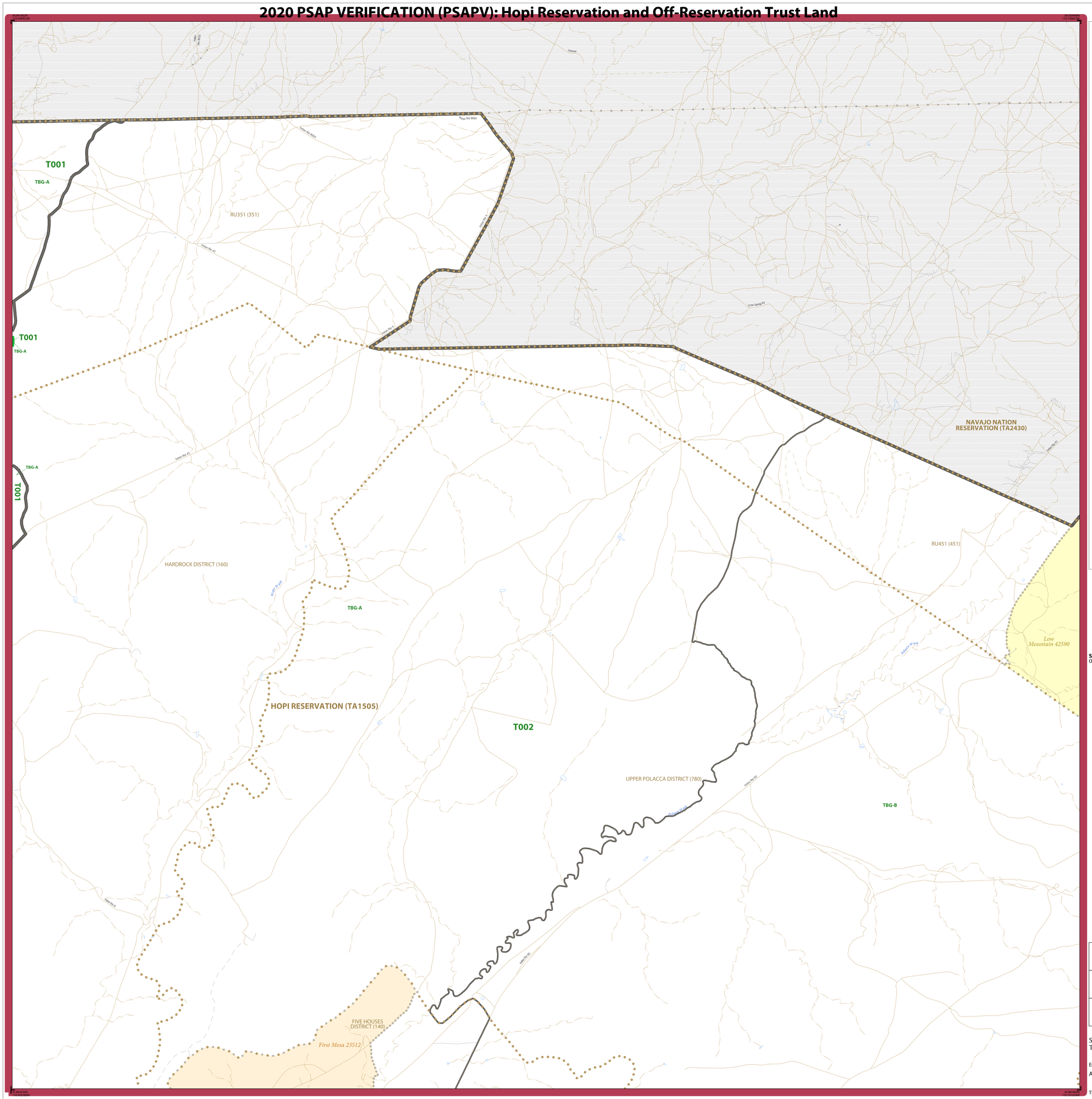

LEGEND

SYMBOL DESCRIPTION	SYMBOL	LABEL STYLE
Federal American Indian Reservation		L'ANSE RESERVATION (TA1880)
Off-Reservation Trust Land		T1880
Oklahoma Tribal Statistical Area (OTSA)		KAW OTSA (TA5690)
Tribal Designated Statistical Area (TDSA)		SAMISH TDSA (TA8750)
Alaska Native Village Statistical Area (ANVSA)		ANGOON ANVSA (TA6100)
American Indian Tribal Subdivision		SHONTO (620)
State American Indian Reservation		Tama Reservation (TA9400)
State Designated Tribal Statitical Area (SDTSA)		Lumbee SDTSA (TA9815)
Alaska Native Regional Corporation (ANRC)		NANA ANRC 52120
State (or statistically equivalent entity)		NEW YORK 36
County (or statistically equivalent entity)		ERIE 029
Consolidated City		MILFORD 47500
Incorporated Place		Davis 18100
Census Designated Place[1] (CDP)		Cochiti 16560
Tribal Census Tract		T001
Tribal Block Group		TBG-A

DESCRIPTION	SYMBOL	DESCRIPTION	SYMBOL
Interstate	5	Water Body	Pleasant Lake
U.S. Highway	2	Swamp or Marsh	Okefenokee Swamp
State Highway	4	Glacier	Bering Glacier
Other Road	Marsh Ln	Airport	Quonset Airport
Cul-de-sac		College or University	Coll/Univ
Circle		Military	Fort Belvoir
4WD Trail, Stairway, Alley, Walkway, or Ferry		Prison or Juvenile Detention Center	P/JDC
Railroad	Southern RR	Cemetery	Powell Cmtry
Pipeline or Power Line		Golf Course	Pinehurst GlfCrs
Ridge or Fence		National Park or Forest	Yosemite NP
Property Line or Nonvisible Boundary		Other Park	St Francis Park
Perennial Stream	Tumbling Cr	Outside Subject Area	
Intermittent Stream	Piney Cr	Inset Area	A1
Mountain Peak or Hill	Mt. Baker		

Where state and county boundaries coincide, the map shows only the state boundary. Where Federal American Indian reservation and American Indian tribal subdivision boundaries coincide, the map shows only the American Indian reservation boundary.

Entity names are followed by either their FIPS code or census code; parentheses indicate a census code.

1 Census designated place name color corresponds to the CDP fill color.

Based on entity type, map content may vary. Due to space limitations, some road names, along with other feature and geography names on the map, may not be shown.

The Census Bureau stores primary and alternate road names, but only primary road names are used to label the roads on these maps.

SUBJECT AREA RELATED COUNTIES ON MAP SHEET
04017 Navajo

Key to Adjacent Sheets

8		
12	13	14
17	18	19

Sheet Location within Entity

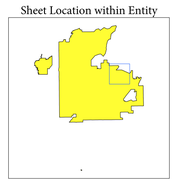

Sheet 13 of 25 PARENT sheets
Total Sheets: 26 (Index 1; Parent 25; Inset 0)

ENTITY TYPE: American Indian Area

AREA NAME: Hopi Reservation and Off-Reservation Trust Land (1505)

TRIBE NAME: Hopi Tribe (0100)

RELATED STATE: Arizona (04)

Statistical boundaries reflect planned 2020 geographies as collected through the 2020 Participant Statistical Areas Program. All legal boundaries and names are as of January 1, 2019. The boundaries shown on this map are for Census Bureau statistical data collection and tabulation purposes only; their depiction and designation for statistical purposes does not constitute a determination of jurisdictional authority or rights of ownership or entitlement.

Data Source: U.S. Census Bureau's MAF/TIGER database (BAS20), November 2019
Created by Geography Division: December 12, 2019

U.S. DEPARTMENT OF COMMERCE U.S. Census Bureau

Projection: Albers Equal Area Conic
Datum: NAD 83
Spheroid: GRS 80
1st Standard Parallel: 32 16 37
2nd Standard Parallel: 36 03 21
Central Meridian: -111 55 48
Latitude of Projection's Origin: 31 19 56
False Easting: 0
False Northing: 0

0 0.9 1.8 2.7 3.6 4.5 Kilometers
0 0.6 1.2 1.8 2.4 3 Miles
The plotted map scale is 1:30,000

N W E S

This map supports the verification phase of the 2020 Participant Statistical Areas Program (PSAP).

For more information, or to request additional maps, please email geo.psap@census.gov, call 1-844-788-4921, or visit www.census.gov/programs-surveys/decennial-census/about/psap.html.

United States Census 2020

2020 PSAPV FAIR MAP (PARENT)
5232499010015050130000 00

INDEX OR PARENT SHEET #: 013
INSET SHEET #: 000000

2020 PSAP VERIFICATION (PSAPV): Hopi Reservation and Off-Reservation Trust Land

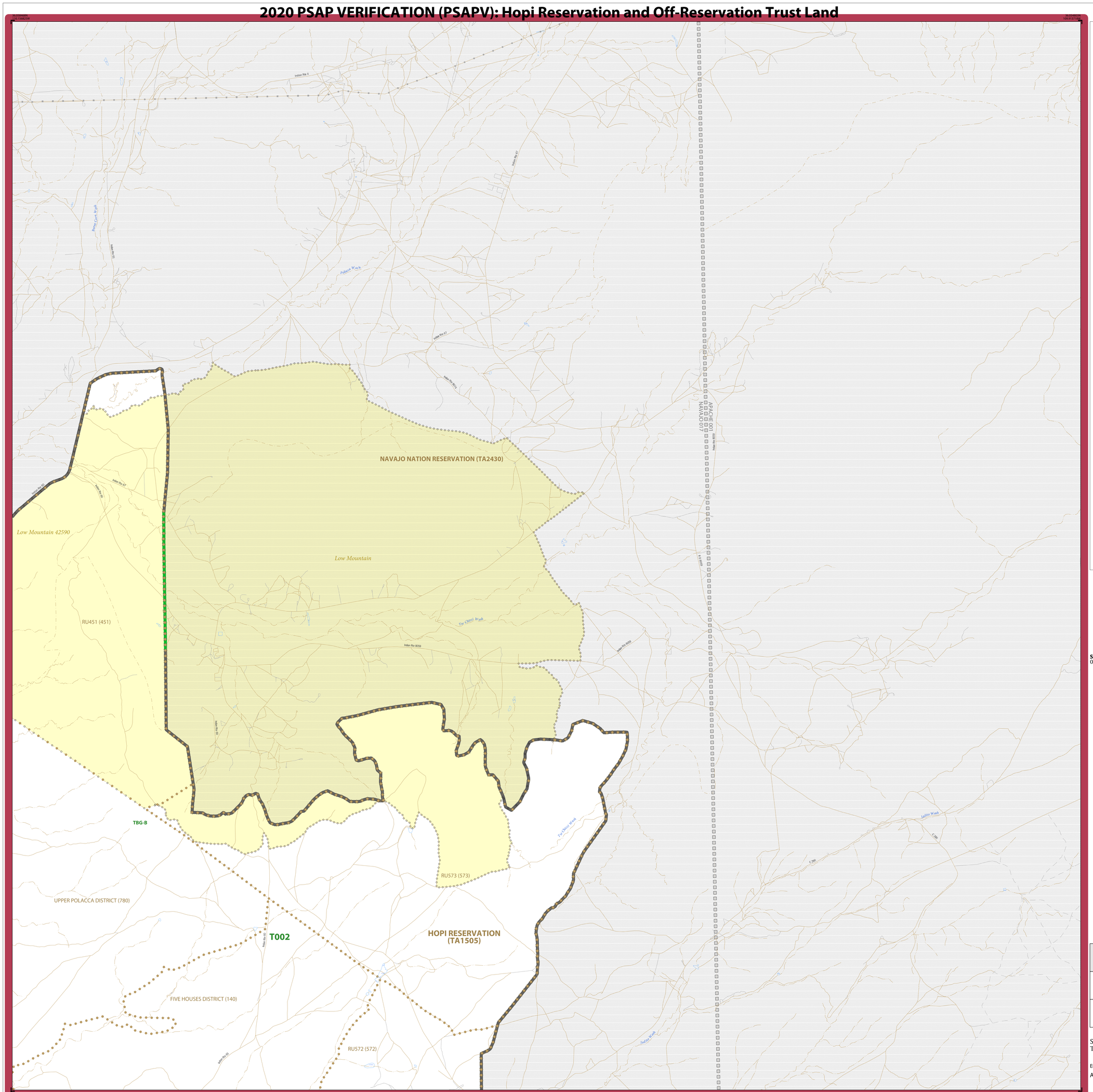

LEGEND

SYMBOL DESCRIPTION	SYMBOL	LABEL STYLE
Federal American Indian Reservation		L'ANSE RESERVATION (TA1880)
Off-Reservation Trust Land		T1880
Oklahoma Tribal Statistical Area (OTSA)		KAW OTSA (TA5690)
Tribal Designated Statistical Area (TDSA)		SAMISH TDSA (TA8750)
Alaska Native Village Statistical Area (ANVSA)		ANGOON ANVSA (TA6100)
American Indian Tribal Subdivision		SHONTO (620)
State American Indian Reservation		Tama Reservation (TA9400)
State Designated Tribal Statitical Area (SDTSA)		Lumbee SDTSA (TA9815)
Alaska Native Regional Corporation (ANRC)		NANA ANRC 52120
State (or statistically equivalent entity)		NEW YORK 36
County (or statistically equivalent entity)		ERIE 029
Consolidated City		MILFORD 47500
Incorporated Place		Davis 18100
Census Designated Place[1] (CDP)		Cochiti 16560
Tribal Census Tract		T001
Tribal Block Group		TBG-A

DESCRIPTION	SYMBOL
Interstate	3
U.S. Highway	2
State Highway	4
Other Road	Marsh Ln
Cul-de-sac	
Circle	
4WD Trail, Stairway, Alley, Walkway, or Ferry	
Railroad	Southern RR
Pipeline or Power Line	
Ridge or Fence	
Property Line or Nonvisible Boundary	
Perennial Stream	Tumbling Cr
Intermittent Stream	Piney Cr
Mountain Peak or Hill	Mt. Baker

DESCRIPTION	SYMBOL
Water Body	Pleasant Lake
Swamp or Marsh	Okefenokee Swamp
Glacier	Bering Glacier
Airport	Qxnard Airport
College or University	Coll/Univ
Military	Fort Belvoir
Prison or Juvenile Detention Center	P/JDC
Cemetery	Powell Cmtry
Golf Course	Pinehurst GlfCrs
National Park or Forest	Yosemite NP
Other Park	St Francis Park
Outside Subject Area	
Inset Area	A1

Where state and county boundaries coincide, the map shows only the state boundary. Where Federal American Indian reservation and American Indian tribal subdivision boundaries coincide, the map shows only the American Indian reservation boundary.

Entity names are followed by either their FIPS code or census code; parentheses indicate a census code.

1 Census designated place name color corresponds to the CDP fill color.

Based on entity type, map content may vary. Due to space limitations, some road names, along with other feature and geography names on the map, may not be shown.

The Census Bureau stores primary and alternate road names, but only primary road names are used to label the roads on these maps.

SUBJECT AREA RELATED COUNTIES ON MAP SHEET
04017 Navajo

Key to Adjacent Sheets

13	14	
18	19	

Sheet Location within Entity

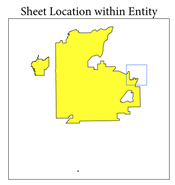

Sheet 14 of 25 PARENT sheets
Total Sheets: 26 (Index 1; Parent 25; Inset 0)

ENTITY TYPE: American Indian Area

AREA NAME: Hopi Reservation and Off-Reservation Trust Land (1505)

TRIBE NAME: Hopi Tribe (0100)

RELATED STATE: Arizona (04)

2020 PSAPV FAIR MAP (PARENT)

5232499010015050140000 00

INDEX OR PARENT SHEET #: 014
INSET SHEET #: 000000

Statistical boundaries reflect planned 2020 geographies as collected through the 2020 Participant Statistical Areas Program. All legal boundaries and names are as of January 1, 2019. The boundaries shown on this map are for Census Bureau statistical data collection and tabulation purposes only; their depiction and designation for statistical purposes does not constitute a determination of jurisdictional authority or rights of ownership or entitlement.

Data Source: U.S. Census Bureau's MAF/TIGER database (BAS20), November 2019
Created by Geography Division: December 12, 2019

U.S. DEPARTMENT OF COMMERCE U.S. Census Bureau

Projection: Albers Equal Area Conic
Datum: NAD 83
Spheroid: GRS 80
1st Standard Parallel: 32 16 37
2nd Standard Parallel: 36 03 21
Central Meridian: -111 55 48
Latitude of Projection's Origin: 31 19 56
False Easting: 0
False Northing: 0

0 0.9 1.8 2.7 3.6 4.5 Kilometers
0 0.6 1.2 1.8 2.4 3 Miles
The plotted map scale is 1:30,000

N W E S

This map supports the verification phase of the 2020 Participant Statistical Areas Program (PSAP).

For more information, or to request additional maps, please email geo.psap@census.gov, call 1-844-788-4921, or visit www.census.gov/programs-surveys/decennial-census/about/psap.html.

United States Census 2020

2020 PSAP VERIFICATION (PSAPV): Hopi Reservation and Off-Reservation Trust Land

LEGEND

SYMBOL DESCRIPTION	SYMBOL	LABEL STYLE
Federal American Indian Reservation		L'ANSE RESERVATION (TA1880)
Off-Reservation Trust Land		T1880
Oklahoma Tribal Statistical Area (OTSA)		KAW OTSA (TA5690)
Tribal Designated Statistical Area (TDSA)		SAMISH TDSA (TA8750)
Alaska Native Village Statistical Area (ANVSA)		ANGOON ANVSA (TA6100)
American Indian Tribal Subdivision		SHONTO (620)
State American Indian Reservation		Tama Reservation (TA9400)
State Designated Tribal Statitical Area (SDTSA)		Lumbee SDTSA (TA9815)
Alaska Native Regional Corporation (ANRC)		NANA ANRC 52120
State (or statistically equivalent entity)		NEW YORK 36
County (or statistically equivalent entity)		ERIE 029
Consolidated City		MILFORD 47500
Incorporated Place		Davis 18100
Census Designated Place[1] (CDP)		Cochiti 16560
Tribal Census Tract		T001
Tribal Block Group		TBG-A

DESCRIPTION	SYMBOL
Interstate	1
U.S. Highway	2
State Highway	4
Other Road	Marsh Ln
Cul-de-sac	
Circle	
4WD Trail, Stairway, Alley, Walkway, or Ferry	
Railroad	Southern RR
Pipeline or Power Line	
Ridge or Fence	
Property Line or Nonvisible Boundary	
Perennial Stream	Tumbling Cr
Intermittent Stream	Piney Cr
Mountain Peak or Hill	Mt. Baker

DESCRIPTION	SYMBOL
Water Body	Pleasant Lake
Swamp or Marsh	Okefenokee Swamp
Glacier	Bering Glacier
Airport	Qxnard Airport
College or University	Coll/Univ
Military	Fort Belvoir
Prison or Juvenile Detention Center	P/JDC
Cemetery	Powell Cmtry
Golf Course	Pinehurst GlfCrs
National Park or Forest	Yosemite NP
Other Park	St Francis Park
Outside Subject Area	
Inset Area	A1

Where state and county boundaries coincide, the map shows only the state boundary. Where Federal American Indian reservation and American Indian tribal subdivision boundaries coincide, the map shows only the American Indian reservation boundary.

Entity names are followed by either their FIPS code or census code; parentheses indicate a census code.

1 Census designated place name color corresponds to the CDP fill color.

Based on entity type, map content may vary. Due to space limitations, some road names, along with other feature and geography names on the map, may not be shown.

The Census Bureau stores primary and alternate road names, but only primary road names are used to label the roads on these maps.

SUBJECT AREA RELATED COUNTIES ON MAP SHEET
04005 Coconino

Key to Adjacent Sheets

9	10	11
	15	16
	20	21

Sheet Location within Entity

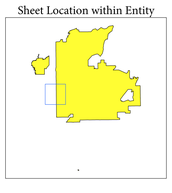

Sheet 15 of 25 PARENT sheets
Total Sheets: 26 (Index 1; Parent 25; Inset 0)

ENTITY TYPE: American Indian Area

AREA NAME: Hopi Reservation and Off-Reservation Trust Land (1505)

TRIBE NAME: Hopi Tribe (0100)

RELATED STATE: Arizona (04)

2020 PSAPV FAIR MAP (PARENT)

5232499010015050150000 00

INDEX OR PARENT SHEET #: 015
INSET SHEET #: 000000

Statistical boundaries reflect planned 2020 geographies as collected through the 2020 Participant Statistical Areas Program. All legal boundaries and names are as of January 1, 2019. The boundaries shown on this map are for Census Bureau statistical data collection and tabulation purposes only; their depiction and designation for statistical purposes does not constitute a determination of jurisdictional authority or rights of ownership or entitlement.

Data Source: U.S. Census Bureau's MAF/TIGER database (BAS20), November 2019
Created by Geography Division: December 12, 2019

U.S. DEPARTMENT OF COMMERCE U.S. Census Bureau

Projection: Albers Equal Area Conic
Datum: NAD 83
Spheroid: GRS 80
1st Standard Parallel: 32 16 37
2nd Standard Parallel: 36 03 21
Central Meridian: -111 55 48
Latitude of Projection's Origin: 31 19 56
False Easting: 0
False Northing: 0

0 0.9 1.8 2.7 3.6 4.5 Kilometers
0 0.6 1.2 1.8 2.4 3 Miles
The plotted map scale is 1:30,000

N W E S

This map supports the verification phase of the 2020 Participant Statistical Areas Program (PSAP).

For more information, or to request additional maps, please email geo.psap@census.gov, call 1-844-788-4921, or visit www.census.gov/programs-surveys/decennial-census/about/psap.html.

United States Census 2020

2020 PSAP VERIFICATION (PSAPV): Hopi Reservation and Off-Reservation Trust Land

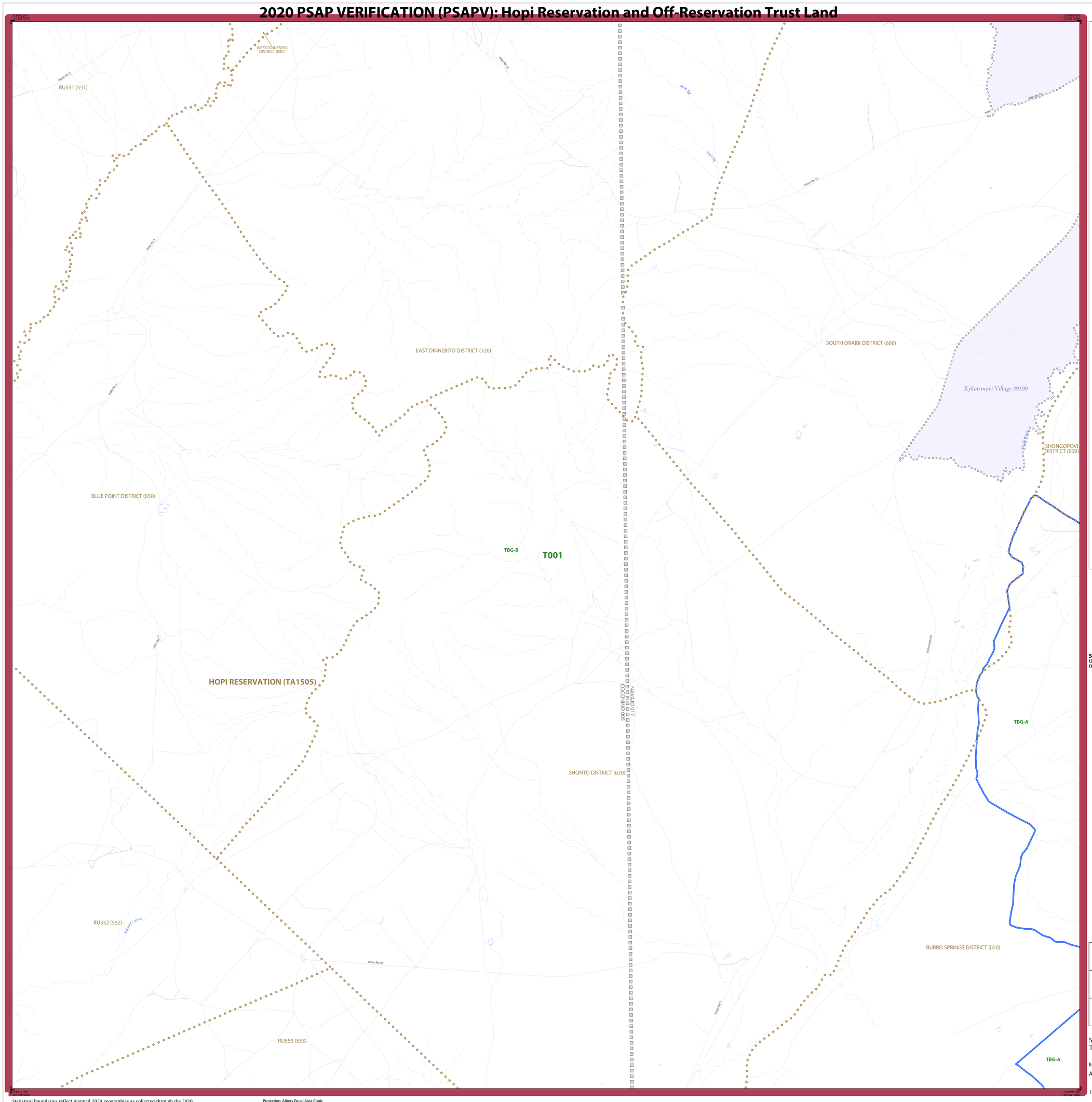

LEGEND

SYMBOL DESCRIPTION	SYMBOL	LABEL STYLE
Federal American Indian Reservation		L'ANSE RESERVATION (TA1880)
Off-Reservation Trust Land		T1880
Oklahoma Tribal Statistical Area (OTSA)		KAW OTSA (TA5690)
Tribal Designated Statistical Area (TDSA)		SAMISH TDSA (TA8750)
Alaska Native Village Statistical Area (ANVSA)		ANGOON ANVSA (TA6100)
American Indian Tribal Subdivision		SHONTO (620)
State American Indian Reservation		Tama Reservation (TA9400)
State Designated Tribal Statitical Area (SDTSA)		Lumbee SDTSA (TA9815)
Alaska Native Regional Corporation (ANRC)		NANA ANRC 52120
State (or statistically equivalent entity)		NEW YORK 36
County (or statistically equivalent entity)		ERIE 029
Consolidated City		MILFORD 47500
Incorporated Place		Davis 18100
Census Designated Place[1] (CDP)		Cochiti 16560
Tribal Census Tract		T001
Tribal Block Group		TBG-A

DESCRIPTION	SYMBOL
Interstate	5
U.S. Highway	2
State Highway	4
Other Road	Marsh Ln
Cul-de-sac	
Circle	
4WD Trail, Stairway, Alley, Walkway, or Ferry	
Railroad	Southern RR
Pipeline or Power Line	
Ridge or Fence	
Property Line or Nonvisible Boundary	
Perennial Stream	Tumbling Cr
Intermittent Stream	Piney Cr
Mountain Peak or Hill	Mt. Baker

DESCRIPTION	SYMBOL
Water Body	Pleasant Lake
Swamp or Marsh	Okefenokee Swamp
Glacier	Bering Glacier
Airport	Qxnard Airport
College or University	Coll/Univ
Military	Fort Belvoir
Prison or Juvenile Detention Center	P/JDC
Cemetery	Powell Cmtry
Golf Course	Pinehurst GlfCrs
National Park or Forest	Yosemite NP
Other Park	St Francis Park
Outside Subject Area	
Inset Area	A1

Where state and county boundaries coincide, the map shows only the state boundary. Where Federal American Indian reservation and American Indian tribal subdivision boundaries coincide, the map shows only the American Indian reservation boundary.

Entity names are followed by either their FIPS code or census code; parentheses indicate a census code.

1 Census designated place name color corresponds to the CDP fill color.

Based on entity type, map content may vary. Due to space limitations, some road names, along with other feature and geography names on the map, may not be shown.

The Census Bureau stores primary and alternate road names, but only primary road names are used to label the roads on these maps.

SUBJECT AREA RELATED COUNTIES ON MAP SHEET
04005 Coconino
04017 Navajo

Key to Adjacent Sheets

10	11	12
15	16	17
20	21	22

Sheet Location within Entity

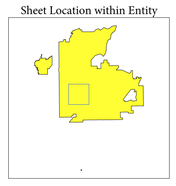

Sheet 16 of 25 PARENT sheets
Total Sheets: 26 (Index 1; Parent 25; Inset 0)

ENTITY TYPE: American Indian Area

AREA NAME: Hopi Reservation and Off-Reservation Trust Land (1505)

TRIBE NAME: Hopi Tribe (0100)

RELATED STATE: Arizona (04)

2020 PSAPV FAIR MAP (PARENT)

5232499010015050160000000

INDEX OR PARENT SHEET #: 016
INSET SHEET #: 000000

Statistical boundaries reflect planned 2020 geographies as collected through the 2020 Participant Statistical Areas Program. All legal boundaries and names are as of January 1, 2019. The boundaries shown on this map are for Census Bureau statistical data collection and tabulation purposes only; their depiction and designation for statistical purposes does not constitute a determination of jurisdictional authority or rights of ownership or entitlement.

Data Source: U.S. Census Bureau's MAF/TIGER database (BAS20), November 2019
Created by Geography Division: December 12, 2019

U.S. DEPARTMENT OF COMMERCE U.S. Census Bureau

Projection: Albers Equal Area Conic
Datum: NAD 83
Spheroid: GRS 80
1st Standard Parallel: 32 16 37
2nd Standard Parallel: 36 03 21
Central Meridian: -111 55 48
Latitude of Projection's Origin: 31 19 56
False Easting: 0
False Northing: 0

0 0.9 1.8 2.7 3.6 4.5 Kilometers
0 0.6 1.2 1.8 2.4 3 Miles
The plotted map scale is 1:30,000

N W E S

This map supports the verification phase of the 2020 Participant Statistical Areas Program (PSAP).

For more information, or to request additional maps, please email geo.psap@census.gov, call 1-844-788-4921, or visit www.census.gov/programs-surveys/decennial-census/about/psap.html.

United States® Census 2020

2020 PSAP VERIFICATION (PSAPV): Hopi Reservation and Off-Reservation Trust Land

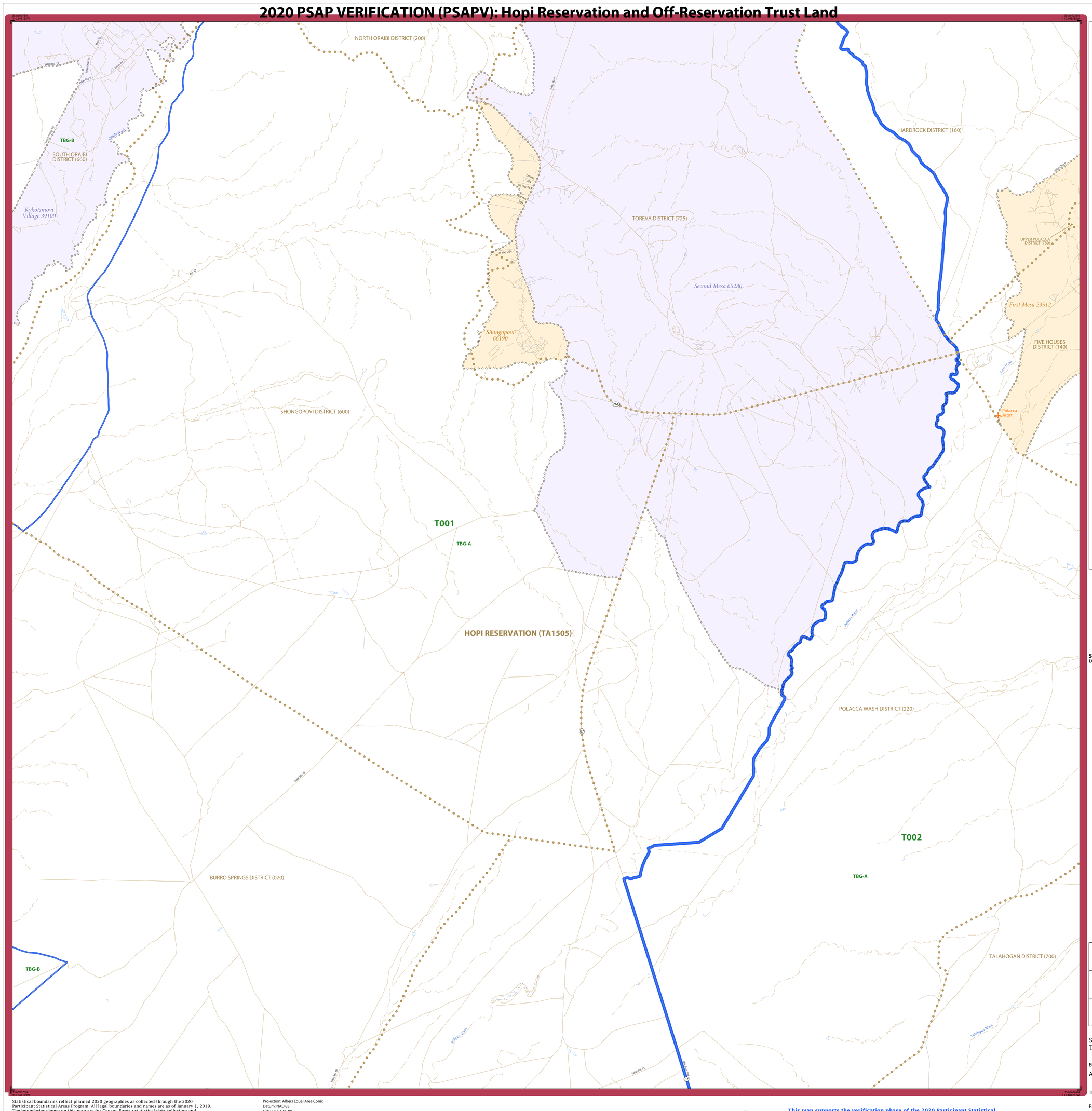

LEGEND

SYMBOL DESCRIPTION	SYMBOL	LABEL STYLE
Federal American Indian Reservation		L'ANSE RESERVATION (TA1880)
Off-Reservation Trust Land		T1880
Oklahoma Tribal Statistical Area (OTSA)		KAW OTSA (TA5690)
Tribal Designated Statistical Area (TDSA)		SAMISH TDSA (TA8750)
Alaska Native Village Statistical Area (ANVSA)		ANGOON ANVSA (TA6100)
American Indian Tribal Subdivision		SHONTO (620)
State American Indian Reservation		Tama Reservation (TA9400)
State Designated Tribal Statitical Area (SDTSA)		Lumbee SDTSA (TA9815)
Alaska Native Regional Corporation (ANRC)		NANA ANRC 52120
State (or statistically equivalent entity)		NEW YORK 36
County (or statistically equivalent entity)		ERIE 029
Consolidated City		MILFORD 47500
Incorporated Place		Davis 18100
Census Designated Place[1] (CDP)		Cochiti 16560
Tribal Census Tract		T001
Tribal Block Group		TBG-A

DESCRIPTION	SYMBOL
Interstate	1
U.S. Highway	2
State Highway	4
Other Road	Marsh Ln
Cul-de-sac	
Circle	
4WD Trail, Stairway, Alley, Walkway, or Ferry	
Railroad	Southern RR
Pipeline or Power Line	
Ridge or Fence	
Property Line or Nonvisible Boundary	
Perennial Stream	Tumbling Cr
Intermittent Stream	Piney Cr
Mountain Peak or Hill	Mt. Baker

DESCRIPTION	SYMBOL
Water Body	Pleasant Lake
Swamp or Marsh	Okefenokee Swamp
Glacier	Bering Glacier
Airport	Qwaard Airport
College or University	Coll/Univ
Military	Fort Belvoir
Prison or Juvenile Detention Center	P/JDC
Cemetery	Powell Cmtry
Golf Course	Pinehurst GlfCrs
National Park or Forest	Yosemite NP
Other Park	St Francis Park
Outside Subject Area	
Inset Area	A1

Where state and county boundaries coincide, the map shows only the state boundary. Where Federal American Indian reservation and American Indian tribal subdivision boundaries coincide, the map shows only the American Indian reservation boundary.

Entity names are followed by either their FIPS code or census code; parentheses indicate a census code.

1 Census designated place name color corresponds to the CDP fill color.

Based on entity type, map content may vary. Due to space limitations, some road names, along with other feature and geography names on the map, may not be shown.

The Census Bureau stores primary and alternate road names, but only primary road names are used to label the roads on these maps.

SUBJECT AREA RELATED COUNTIES ON MAP SHEET
04017 Navajo

Key to Adjacent Sheets

11	12	13
16	17	18
21	22	23

Sheet Location within Entity

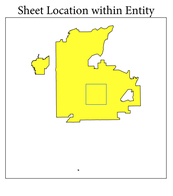

Sheet 17 of 25 PARENT sheets
Total Sheets: 26 (Index 1; Parent 25; Inset 0)

ENTITY TYPE: American Indian Area

AREA NAME: Hopi Reservation and Off-Reservation Trust Land (1505)

TRIBE NAME: Hopi Tribe (0100)

RELATED STATE: Arizona (04)

2020 PSAPV FAIR MAP (PARENT)

5232499010015050170000 00

INDEX OR PARENT SHEET #: 017
INSET SHEET #: 000000

Statistical boundaries reflect planned 2020 geographies as collected through the 2020 Participant Statistical Areas Program. All legal boundaries and names are as of January 1, 2019. The boundaries shown on this map are for Census Bureau statistical data collection and tabulation purposes only; their depiction and designation for statistical purposes does not constitute a determination of jurisdictional authority or rights of ownership or entitlement.

Data Source: U.S. Census Bureau's MAF/TIGER database (BAS20), November 2019
Created by Geography Division: December 12, 2019

U.S. DEPARTMENT OF COMMERCE U.S. Census Bureau

Projection: Albers Equal Area Conic
Datum: NAD 83
Spheroid: GRS 80
1st Standard Parallel: 32 16 37
2nd Standard Parallel: 36 03 21
Central Meridian: -111 55 48
Latitude of Projection's Origin: 31 19 56
False Easting: 0
False Northing: 0

0 0.9 1.8 2.7 3.6 4.5 Kilometers
0 0.6 1.2 1.8 2.4 3 Miles
The plotted map scale is 1:30,000

N W E S

This map supports the verification phase of the 2020 Participant Statistical Areas Program (PSAP).

For more information, or to request additional maps, please email geo.psap@census.gov, call 1-844-788-4921, or visit www.census.gov/programs-surveys/decennial-census/about/psap.html.

United States Census 2020

2020 PSAP VERIFICATION (PSAPV): Hopi Reservation and Off-Reservation Trust Land

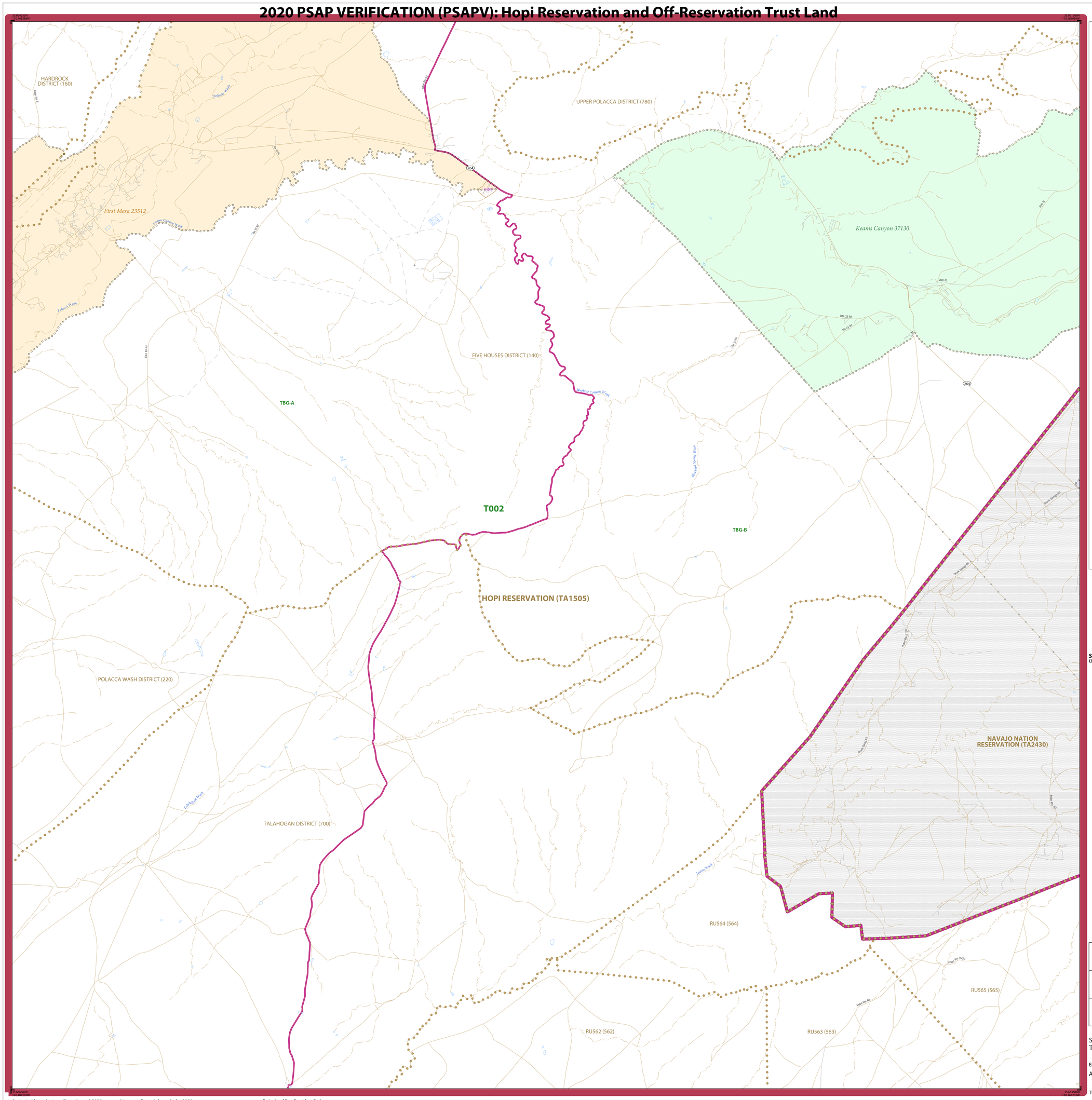

LEGEND

SYMBOL DESCRIPTION	SYMBOL	LABEL STYLE
Federal American Indian Reservation		L'ANSE RESERVATION (TA1880)
Off-Reservation Trust Land		T1880
Oklahoma Tribal Statistical Area (OTSA)		KAW OTSA (TA5690)
Tribal Designated Statistical Area (TDSA)		SAMISH TDSA (TA8750)
Alaska Native Village Statistical Area (ANVSA)		ANGOON ANVSA (TA6100)
American Indian Tribal Subdivision		SHONTO (620)
State American Indian Reservation		Tama Reservation (TA9400)
State Designated Tribal Statistical Area (SDTSA)		Lumbee SDTSA (TA9815)
Alaska Native Regional Corporation (ANRC)		NANA ANRC 52120
State (or statistically equivalent entity)		NEW YORK 36
County (or statistically equivalent entity)		ERIE 029
Consolidated City		MILFORD 47500
Incorporated Place		Davis 18100
Census Designated Place[1] (CDP)		Cochiti 16560
Tribal Census Tract		T001
Tribal Block Group		TBG-A

DESCRIPTION	SYMBOL	DESCRIPTION	SYMBOL
Interstate	5	Water Body	Pleasant Lake
U.S. Highway	2	Swamp or Marsh	Okefenokee Swamp
State Highway	4	Glacier	Bering Glacier
Other Road	Marsh Ln	Airport	Quonset Airport
Cul-de-sac		College or University	Coll/Univ
Circle		Military	Fort Belvoir
4WD Trail, Stairway, Alley, Walkway, or Ferry		Prison or Juvenile Detention Center	P/JDC
Railroad	Southern RR	Cemetery	Powell Cmtry
Pipeline or Power Line		Golf Course	Pinehurst GlfCrs
Ridge or Fence		National Park or Forest	Yosemite NP
Property Line or Nonvisible Boundary		Other Park	St Francis Park
Perennial Stream	Tumbling Cr	Outside Subject Area	
Intermittent Stream	Piney Cr	Inset Area	A1
Mountain Peak or Hill	Mt. Baker		

Where state and county boundaries coincide, the map shows only the state boundary. Where Federal American Indian reservation and American Indian tribal subdivision boundaries coincide, the map shows only the American Indian reservation boundary.

Entity names are followed by either their FIPS code or census code; parentheses indicate a census code.

1 Census designated place name color corresponds to the CDP fill color.

Based on entity type, map content may vary. Due to space limitations, some road names, along with other feature and geography names on the map, may not be shown.

The Census Bureau stores primary and alternate road names, but only primary road names are used to label the roads on these maps.

SUBJECT AREA RELATED COUNTIES ON MAP SHEET
04017 Navajo

Key to Adjacent Sheets

12	13	14
17	18	19
22	23	24

Sheet Location within Entity

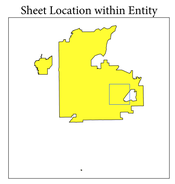

Sheet 18 of 25 PARENT sheets
Total Sheets: 26 (Index 1; Parent 25; Inset 0)

ENTITY TYPE: American Indian Area

AREA NAME: Hopi Reservation and Off-Reservation Trust Land (1505)

TRIBE NAME: Hopi Tribe (0100)

RELATED STATE: Arizona (04)

Statistical boundaries reflect planned 2020 geographies as collected through the 2020 Participant Statistical Areas Program. All legal boundaries and names are as of January 1, 2019. The boundaries shown on this map are for Census Bureau statistical data collection and tabulation purposes only; their depiction and designation for statistical purposes does not constitute a determination of jurisdictional authority or rights of ownership or entitlement.

Data Source: U.S. Census Bureau's MAF/TIGER database (BAS20), November 2019
Created by Geography Division: December 12, 2019

U.S. DEPARTMENT OF COMMERCE U.S. Census Bureau

Projection: Albers Equal Area Conic
Datum: NAD 83
Spheroid: GRS 80
1st Standard Parallel: 32 16 37
2nd Standard Parallel: 36 03 21
Central Meridian: -111 55 48
Latitude of Projection's Origin: 31 19 56
False Easting: 0
False Northing: 0

0 0.9 1.8 2.7 3.6 4.5 Kilometers
0 0.6 1.2 1.8 2.4 3 Miles
The plotted map scale is 1:30,000

N W E S

This map supports the verification phase of the 2020 Participant Statistical Areas Program (PSAP).

For more information, or to request additional maps, please email geo.psap@census.gov, call 1-844-788-4921, or visit www.census.gov/programs-surveys/decennial-census/about/psap.html.

United States Census 2020

2020 PSAPV FAIR MAP (PARENT)
5232499010015050180000 0

INDEX OR PARENT SHEET #: 018
INSET SHEET #: 000000

2020 PSAP VERIFICATION (PSAPV): Hopi Reservation and Off-Reservation Trust Land

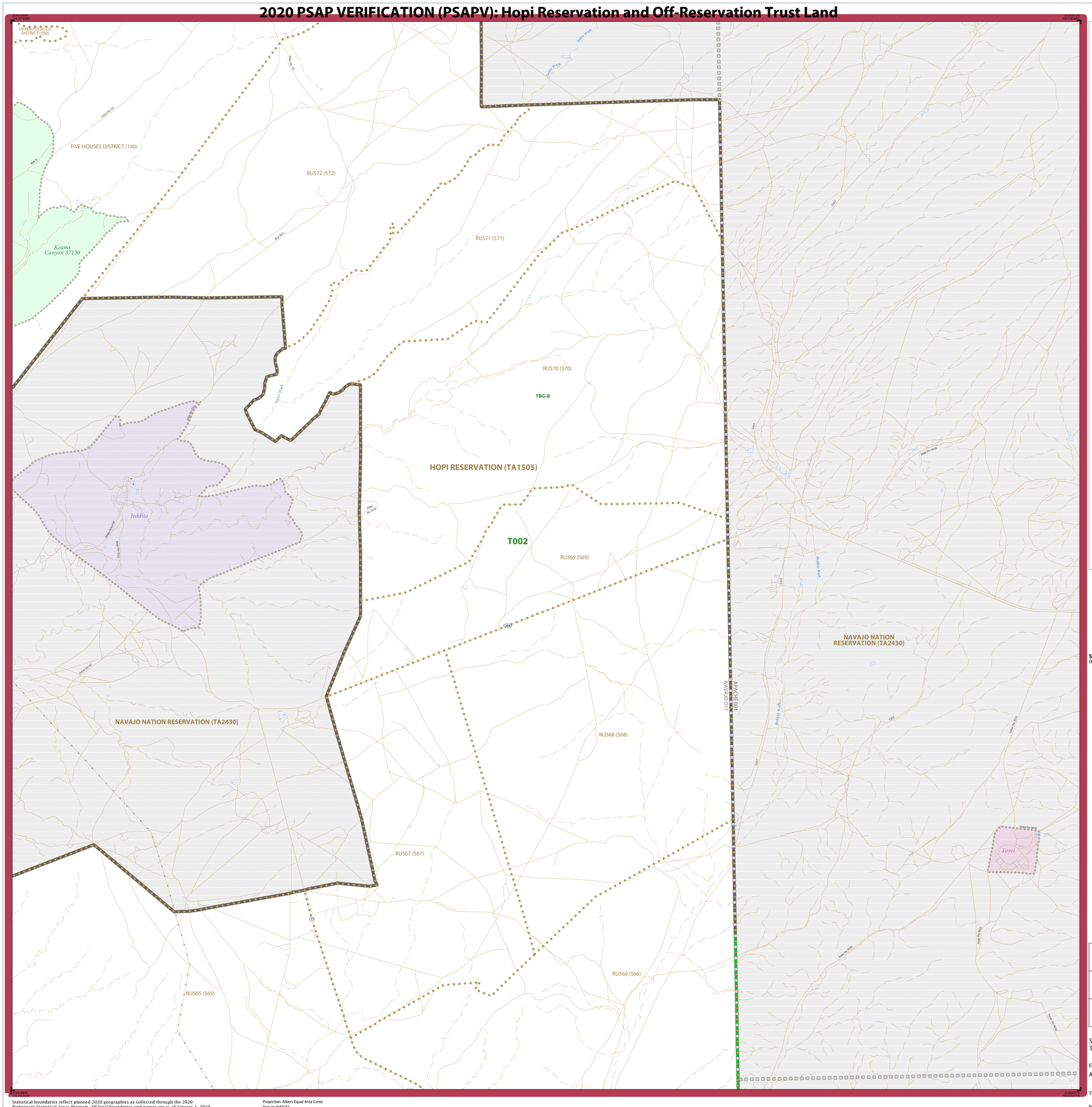

LEGEND

SYMBOL DESCRIPTION	SYMBOL	LABEL STYLE
Federal American Indian Reservation		L'ANSE RESERVATION (TA1880)
Off-Reservation Trust Land		T1880
Oklahoma Tribal Statistical Area (OTSA)		KAW OTSA (TA5690)
Tribal Designated Statistical Area (TDSA)		SAMISH TDSA (TA8750)
Alaska Native Village Statistical Area (ANVSA)		ANGOON ANVSA (TA6100)
American Indian Tribal Subdivision		SHONTO (620)
State American Indian Reservation		Tama Reservation (TA9400)
State Designated Tribal Statitical Area (SDTSA)		Lumbee SDTSA (TA9815)
Alaska Native Regional Corporation (ANRC)		NANA ANRC 52120
State (or statistically equivalent entity)		NEW YORK 36
County (or statistically equivalent entity)		ERIE 029
Consolidated City		MILFORD 47500
Incorporated Place		Davis 18100
Census Designated Place[1] (CDP)		Cochiti 16560
Tribal Census Tract		T001
Tribal Block Group		TBG-A

DESCRIPTION	SYMBOL
Interstate	5
U.S. Highway	2
State Highway	4
Other Road	Marsh Ln
Cul-de-sac	
Circle	
4WD Trail, Stairway, Alley, Walkway, or Ferry	
Railroad	Southern RR
Pipeline or Power Line	
Ridge or Fence	
Property Line or Nonvisible Boundary	
Perennial Stream	Tumbling Cr
Intermittent Stream	Piney Cr
Mountain Peak or Hill	Mt. Baker

DESCRIPTION	SYMBOL
Water Body	Pleasant Lake
Swamp or Marsh	Okefenokee Swamp
Glacier	Bering Glacier
Airport	Quonset Airport
College or University	Coll/Univ
Military	Fort Bellvoir
Prison or Juvenile Detention Center	P/JDC
Cemetery	Powell Cmtry
Golf Course	Pinehurst GlfCrs
National Park or Forest	Yosemite NP
Other Park	St Francis Park
Outside Subject Area	
Inset Area	A1

Where state and county boundaries coincide, the map shows only the state boundary. Where Federal American Indian reservation and American Indian tribal subdivision boundaries coincide, the map shows only the American Indian reservation boundary.

Entity names are followed by either their FIPS code or census code; parentheses indicate a census code.

1 Census designated place name color corresponds to the CDP fill color.

Based on entity type, map content may vary. Due to space limitations, some road names, along with other feature and geography names on the map, may not be shown.

The Census Bureau stores primary and alternate road names, but only primary road names are used to label the roads on these maps.

SUBJECT AREA RELATED COUNTIES ON MAP SHEET
04017 Navajo

Key to Adjacent Sheets

13	14	
18	19	
23	24	

Sheet Location within Entity

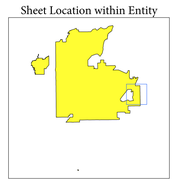

Sheet 19 of 25 PARENT sheets
Total Sheets: 26 (Index 1; Parent 25; Inset 0)

ENTITY TYPE: American Indian Area

AREA NAME: Hopi Reservation and Off-Reservation Trust Land (1505)

TRIBE NAME: Hopi Tribe (0100)

RELATED STATE: Arizona (04)

2020 PSAPV FAIR MAP (PARENT)

5232499010015050190000000

INDEX OR PARENT SHEET #: 019
INSET SHEET #: 000000

Statistical boundaries reflect planned 2020 geographies as collected through the 2020 Participant Statistical Areas Program. All legal boundaries and names are as of January 1, 2019. The boundaries shown on this map are for Census Bureau statistical data collection and tabulation purposes only; their depiction and designation for statistical purposes does not constitute a determination of jurisdictional authority or rights of ownership or entitlement.

Data Source: U.S. Census Bureau's MAF/TIGER database (BAS20), November 2019
Created by Geography Division: December 12, 2019

U.S. DEPARTMENT OF COMMERCE U.S. Census Bureau

Projection: Albers Equal Area Conic
Datum: NAD 83
Spheroid: GRS 80
1st Standard Parallel: 32 16 37
2nd Standard Parallel: 36 03 21
Central Meridian: -111 55 48
Latitude of Projection's Origin: 31 19 56
False Easting: 0
False Northing: 0

0 0.9 1.8 2.7 3.6 4.5 Kilometers
0 0.6 1.2 1.8 2.4 3 Miles
The plotted map scale is 1:30,000

N W E S

This map supports the verification phase of the 2020 Participant Statistical Areas Program (PSAP).

For more information, or to request additional maps, please email geo.psap@census.gov, call 1-844-788-4921, or visit www.census.gov/programs-surveys/decennial-census/about/psap.html.

United States Census 2020

2020 PSAP VERIFICATION (PSAPV): Hopi Reservation and Off-Reservation Trust Land

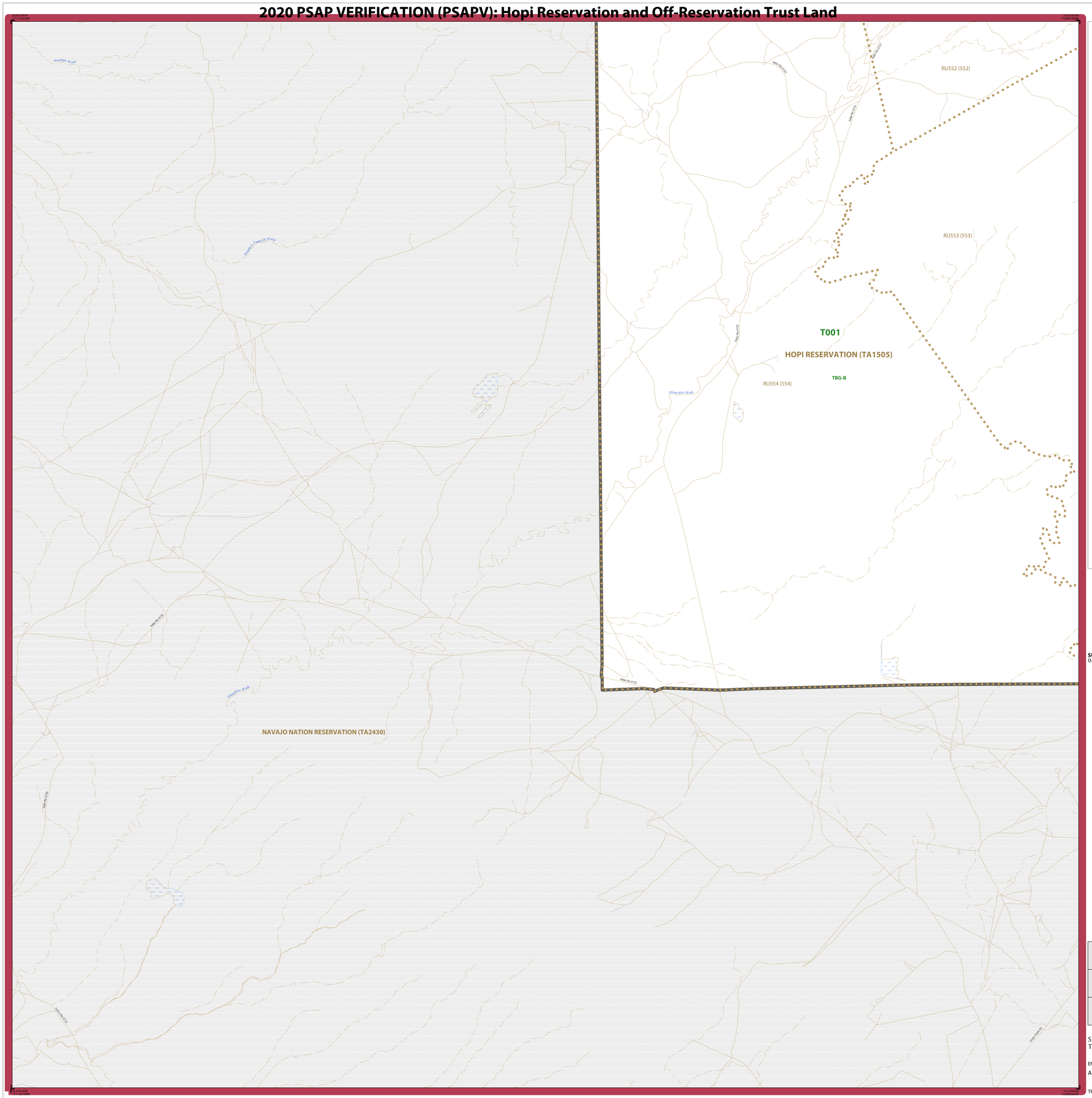

LEGEND

SYMBOL DESCRIPTION	SYMBOL	LABEL STYLE
Federal American Indian Reservation		L'ANSE RESERVATION (TA1880)
Off-Reservation Trust Land		T1880
Oklahoma Tribal Statistical Area (OTSA)		KAW OTSA (TA5690)
Tribal Designated Statistical Area (TDSA)		SAMISH TDSA (TA8750)
Alaska Native Village Statistical Area (ANVSA)		ANGOON ANVSA (TA6100)
American Indian Tribal Subdivision		SHONTO (620)
State American Indian Reservation		Tama Reservation (TA9400)
State Designated Tribal Statitical Area (SDTSA)		Lumbee SDTSA (TA9815)
Alaska Native Regional Corporation (ANRC)		NANA ANRC 52120
State (or statistically equivalent entity)		NEW YORK 36
County (or statistically equivalent entity)		ERIE 029
Consolidated City		MILFORD 47500
Incorporated Place		Davis 18100
Census Designated Place[1] (CDP)		Cochiti 16560
Tribal Census Tract		T001
Tribal Block Group		TBG-A

DESCRIPTION	SYMBOL
Interstate	5
U.S. Highway	2
State Highway	4
Other Road	Marsh Ln
Cul-de-sac	
Circle	
4WD Trail, Stairway, Alley, Walkway, or Ferry	
Railroad	Southern RR
Pipeline or Power Line	
Ridge or Fence	
Property Line or Nonvisible Boundary	
Perennial Stream	Tumbling Cr
Intermittent Stream	Piney Cr
Mountain Peak or Hill	Mt. Baker

DESCRIPTION	SYMBOL
Water Body	Pleasant Lake
Swamp or Marsh	Okefenokee Swamp
Glacier	Bering Glacier
Airport	Qxnard Airport
College or University	Coll/Univ
Military	Fort Belvoir
Prison or Juvenile Detention Center	P/JDC
Cemetery	Powell Cmtry
Golf Course	Pinehurst GlfCrs
National Park or Forest	Yosemite NP
Other Park	St Francis Park
Outside Subject Area	
Inset Area	A1

Where state and county boundaries coincide, the map shows only the state boundary. Where Federal American Indian reservation and American Indian tribal subdivision boundaries coincide, the map shows only the American Indian reservation boundary.

Entity names are followed by either their FIPS code or census code; parentheses indicate a census code.

1 Census designated place name color corresponds to the CDP fill color.

Based on entity type, map content may vary. Due to space limitations, some road names, along with other feature and geography names on the map, may not be shown.

The Census Bureau stores primary and alternate road names, but only primary road names are used to label the roads on these maps.

SUBJECT AREA RELATED COUNTIES ON MAP SHEET
04005 Coconino

Key to Adjacent Sheets

	15	16
	20	21

Sheet Location within Entity

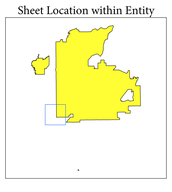

Sheet 20 of 25 PARENT sheets
Total Sheets: 26 (Index 1; Parent 25; Inset 0)

ENTITY TYPE: American Indian Area

AREA NAME: Hopi Reservation and Off-Reservation Trust Land (1505)

TRIBE NAME: Hopi Tribe (0100)

RELATED STATE: Arizona (04)

2020 PSAPV FAIR MAP (PARENT)

5232499010015050200000000

INDEX OR PARENT SHEET #: 020
INSET SHEET #: 000000

Statistical boundaries reflect planned 2020 geographies as collected through the 2020 Participant Statistical Areas Program. All legal boundaries and names are as of January 1, 2019. The boundaries shown on this map are for Census Bureau statistical data collection and tabulation purposes only; their depiction and designation for statistical purposes does not constitute a determination of jurisdictional authority or rights of ownership or entitlement.

Data Source: U.S. Census Bureau's MAF/TIGER database (BAS20), November 2019
Created by Geography Division: December 12, 2019

U.S. DEPARTMENT OF COMMERCE U.S. Census Bureau

Projection: Albers Equal Area Conic
Datum: NAD 83
Spheroid: GRS 80
1st Standard Parallel: 32 16 37
2nd Standard Parallel: 36 03 21
Central Meridian: -111 55 48
Latitude of Projection's Origin: 31 19 56
False Easting: 0
False Northing: 0

0 0.9 1.8 2.7 3.6 4.5 Kilometers
0 0.6 1.2 1.8 2.4 3 Miles
The plotted map scale is 1:30,000

N W E S

This map supports the verification phase of the 2020 Participant Statistical Areas Program (PSAP).

For more information, or to request additional maps, please email geo.psap@census.gov, call 1-844-788-4921, or visit www.census.gov/programs-surveys/decennial-census/about/psap.html.

United States Census 2020

2020 PSAP VERIFICATION (PSAPV): Hopi Reservation and Off-Reservation Trust Land

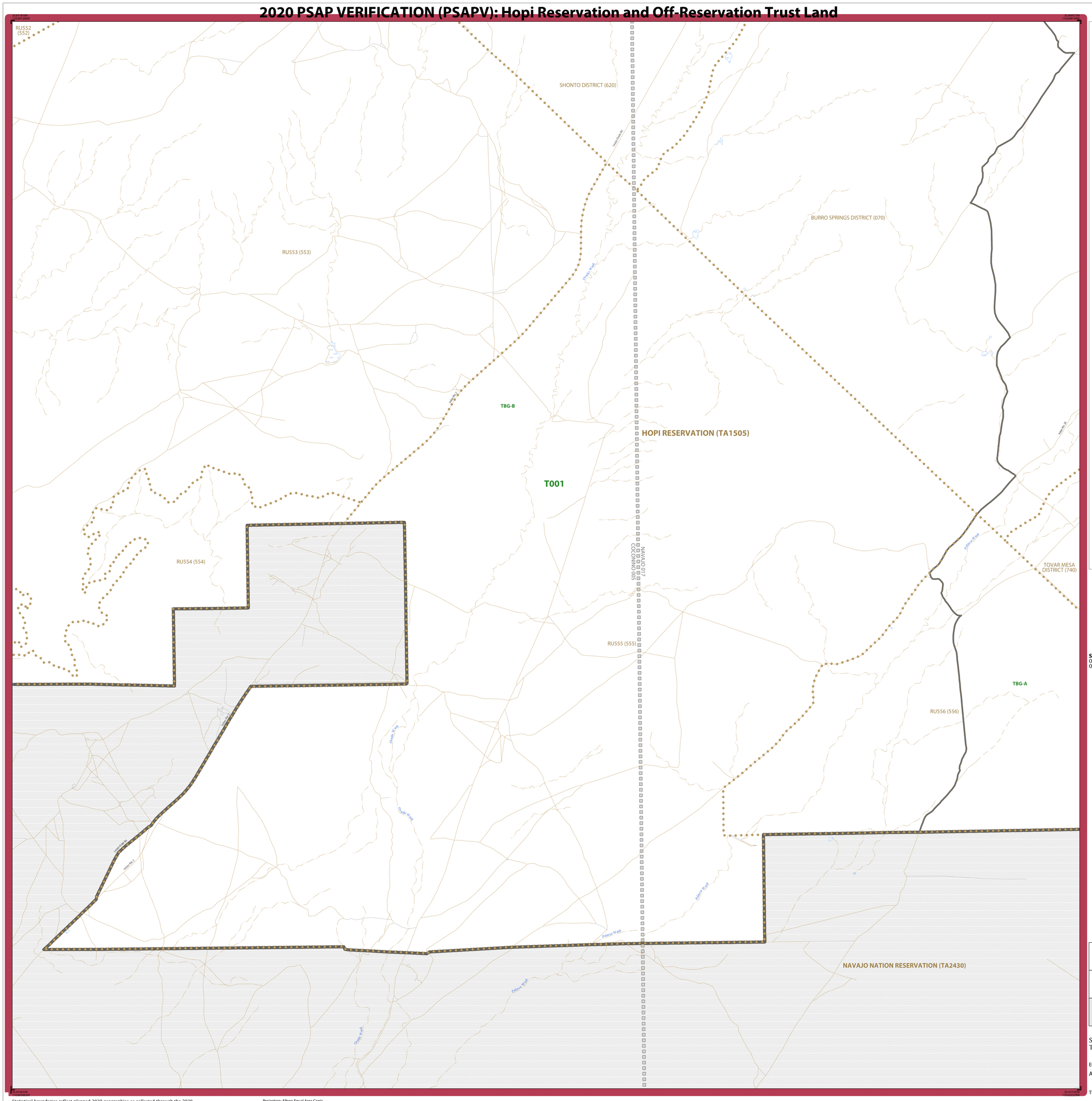

LEGEND

SYMBOL DESCRIPTION	SYMBOL	LABEL STYLE
Federal American Indian Reservation		L'ANSE RESERVATION (TA1880)
Off-Reservation Trust Land		T1880
Oklahoma Tribal Statistical Area (OTSA)		*KAW OTSA (TA5690)*
Tribal Designated Statistical Area (TDSA)		*SAMISH TDSA (TA8750)*
Alaska Native Village Statistical Area (ANVSA)		*ANGOON ANVSA (TA6100)*
American Indian Tribal Subdivision		SHONTO (620)
State American Indian Reservation		Tama Reservation (TA9400)
State Designated Tribal Statitical Area (SDTSA)		*Lumbee SDTSA (TA9815)*
Alaska Native Regional Corporation (ANRC)		***NANA ANRC 52120***
State (or statistically equivalent entity)		NEW YORK 36
County (or statistically equivalent entity)		ERIE 029
Consolidated City		MILFORD 47500
Incorporated Place		Davis 18100
Census Designated Place[1] (CDP)		*Cochiti 16560*
Tribal Census Tract		**T001**
Tribal Block Group		**TBG-A**

DESCRIPTION	SYMBOL	DESCRIPTION	SYMBOL
Interstate	1	Water Body	Pleasant Lake
U.S. Highway	2	Swamp or Marsh	Okefenokee Swamp
State Highway	4	Glacier	Bering Glacier
Other Road	Marsh Ln	Airport	Quonset Airport
Cul-de-sac		College or University	Coll/Univ
Circle		Military	Fort Belvoir
4WD Trail, Stairway, Alley, Walkway, or Ferry		Prison or Juvenile Detention Center	P/JDC
Railroad	Southern RR	Cemetery	Powell Cmtry
Pipeline or Power Line		Golf Course	Pinehurst GlfCrs
Ridge or Fence		National Park or Forest	Yosemite NP
Property Line or Nonvisible Boundary		Other Park	St Francis Park
Perennial Stream	Tumbling Cr	Outside Subject Area	
Intermittent Stream	Piney Cr	Inset Area	A1
Mountain Peak or Hill	Mt. Baker		

Where state and county boundaries coincide, the map shows only the state boundary. Where Federal American Indian reservation and American Indian tribal subdivision boundaries coincide, the map shows only the American Indian reservation boundary.

Entity names are followed by either their FIPS code or census code; parentheses indicate a census code.

1 Census designated place name color corresponds to the CDP fill color.

Based on entity type, map content may vary. Due to space limitations, some road names, along with other feature and geography names on the map, may not be shown.

The Census Bureau stores primary and alternate road names, but only primary road names are used to label the roads on these maps.

SUBJECT AREA RELATED COUNTIES ON MAP SHEET
04005 Coconino
04017 Navajo

Key to Adjacent Sheets

15	16	17
20	21	22

Sheet Location within Entity

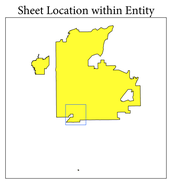

Sheet 21 of 25 PARENT sheets
Total Sheets: 26 (Index 1; Parent 25; Inset 0)

ENTITY TYPE: American Indian Area

AREA NAME: Hopi Reservation and Off-Reservation Trust Land (1505)

TRIBE NAME: Hopi Tribe (0100)

RELATED STATE: Arizona (04)

2020 PSAPV FAIR MAP (PARENT)

5232499010015050210000000

INDEX OR PARENT SHEET #: 021
INSET SHEET #: 000000

Statistical boundaries reflect planned 2020 geographies as collected through the 2020 Participant Statistical Areas Program. All legal boundaries and names are as of January 1, 2019. The boundaries shown on this map are for Census Bureau statistical data collection and tabulation purposes only; their depiction and designation for statistical purposes does not constitute a determination of jurisdictional authority or rights of ownership or entitlement.

Data Source: U.S. Census Bureau's MAF/TIGER database (BAS20), November 2019
Created by Geography Division: December 12, 2019

U.S. DEPARTMENT OF COMMERCE U.S. Census Bureau

Projection: Albers Equal Area Conic
Datum: NAD 83
Spheroid: GRS 80
1st Standard Parallel: 32 16 37
2nd Standard Parallel: 36 03 21
Central Meridian: -111 55 48
Latitude of Projection's Origin: 31 19 56
False Easting: 0
False Northing: 0

0 0.9 1.8 2.7 3.6 4.5 Kilometers
0 0.6 1.2 1.8 2.4 3 Miles
The plotted map scale is 1:30,000

N W E S

This map supports the verification phase of the 2020 Participant Statistical Areas Program (PSAP).

For more information, or to request additional maps, please email geo.psap@census.gov, call 1-844-788-4921, or visit www.census.gov/programs-surveys/decennial-census/about/psap.html.

United States® Census 2020

2020 PSAP VERIFICATION (PSAPV): Hopi Reservation and Off-Reservation Trust Land

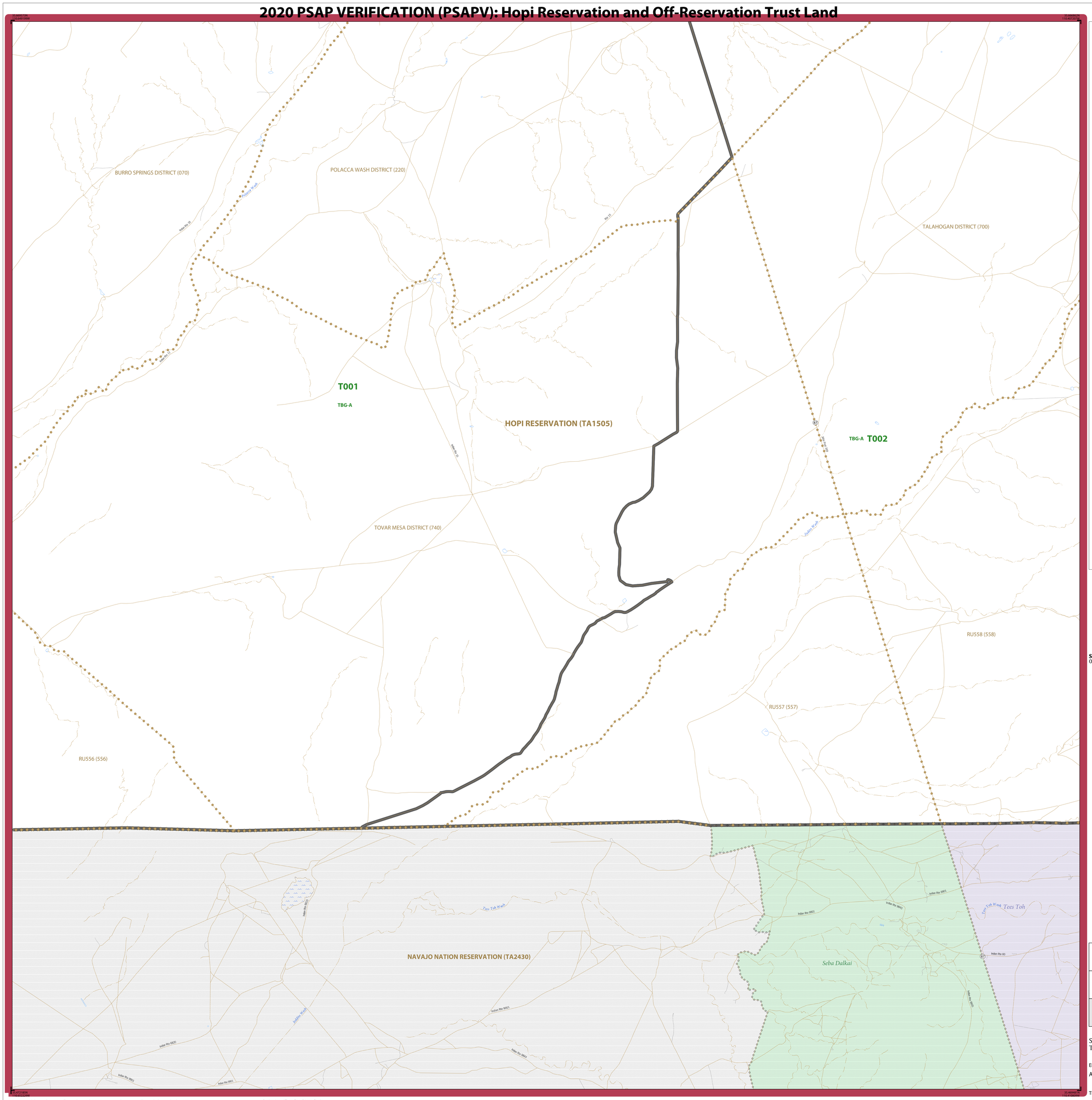

LEGEND

SYMBOL DESCRIPTION	SYMBOL	LABEL STYLE
Federal American Indian Reservation		L'ANSE RESERVATION (TA1880)
Off-Reservation Trust Land		T1880
Oklahoma Tribal Statistical Area (OTSA)		*KAW OTSA (TA5690)*
Tribal Designated Statistical Area (TDSA)		*SAMISH TDSA (TA8750)*
Alaska Native Village Statistical Area (ANVSA)		*ANGOON ANVSA (TA6100)*
American Indian Tribal Subdivision		SHONTO (620)
State American Indian Reservation		Tama Reservation (TA9400)
State Designated Tribal Statitical Area (SDTSA)		*Lumbee SDTSA (TA9815)*
Alaska Native Regional Corporation (ANRC)		*NANA ANRC 52120*
State (or statistically equivalent entity)		NEW YORK 36
County (or statistically equivalent entity)		ERIE 029
Consolidated City		MILFORD 47500
Incorporated Place		Davis 18100
Census Designated Place[1] (CDP)		*Cochiti 16560*
Tribal Census Tract		T001
Tribal Block Group		TBG-A

DESCRIPTION	SYMBOL	DESCRIPTION	SYMBOL
Interstate	5	Water Body	Pleasant Lake
U.S. Highway	2	Swamp or Marsh	Okefenokee Swamp
State Highway	4	Glacier	Bering Glacier
Other Road	Marsh Ln	Airport	Qxnard Airport
Cul-de-sac		College or University	Coll/Univ
Circle		Military	Fort Belvoir
4WD Trail, Stairway, Alley, Walkway, or Ferry		Prison or Juvenile Detention Center	P/JDC
Railroad	Southern RR	Cemetery	Powell Cmtry
Pipeline or Power Line		Golf Course	Pinehurst GlfCrs
Ridge or Fence		National Park or Forest	Yosemite NP
Property Line or Nonvisible Boundary		Other Park	St Francis Park
Perennial Stream	Tumbling Cr	Outside Subject Area	
Intermittent Stream	Piney Cr	Inset Area	A1
Mountain Peak or Hill	Mt. Baker		

Where state and county boundaries coincide, the map shows only the state boundary. Where Federal American Indian reservation and American Indian tribal subdivision boundaries coincide, the map shows only the American Indian reservation boundary.

Entity names are followed by either their FIPS code or census code; parentheses indicate a census code.

1 Census designated place name color corresponds to the CDP fill color.

Based on entity type, map content may vary. Due to space limitations, some road names, along with other feature and geography names on the map, may not be shown.

The Census Bureau stores primary and alternate road names, but only primary road names are used to label the roads on these maps.

SUBJECT AREA RELATED COUNTIES ON MAP SHEET
04017 Navajo

Key to Adjacent Sheets

16	17	18
21	22	23

Sheet Location within Entity

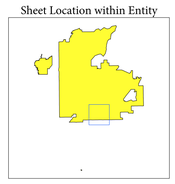

Sheet 22 of 25 PARENT sheets
Total Sheets: 26 (Index 1; Parent 25; Inset 0)

ENTITY TYPE: American Indian Area

AREA NAME: Hopi Reservation and Off-Reservation Trust Land (1505)

TRIBE NAME: Hopi Tribe (0100)

RELATED STATE: Arizona (04)

2020 PSAPV FAIR MAP (PARENT)

5232499010015050220000000

INDEX OR PARENT SHEET #: 022
INSET SHEET #: 000000

Statistical boundaries reflect planned 2020 geographies as collected through the 2020 Participant Statistical Areas Program. All legal boundaries and names are as of January 1, 2019. The boundaries shown on this map are for Census Bureau statistical data collection and tabulation purposes only; their depiction and designation for statistical purposes does not constitute a determination of jurisdictional authority or rights of ownership or entitlement.

Data Source: U.S. Census Bureau's MAF/TIGER database (BAS20), November 2019
Created by Geography Division: December 12, 2019

U.S. DEPARTMENT OF COMMERCE U.S. Census Bureau

Projection: Albers Equal Area Conic
Datum: NAD 83
Spheroid: GRS 80
1st Standard Parallel: 32 16 37
2nd Standard Parallel: 36 03 21
Central Meridian: -111 55 48
Latitude of Projection's Origin: 31 19 56
False Easting: 0
False Northing: 0

0 0.9 1.8 2.7 3.6 4.5 Kilometers
0 0.6 1.2 1.8 2.4 3 Miles
The plotted map scale is 1:30,000

N W E S

This map supports the verification phase of the 2020 Participant Statistical Areas Program (PSAP).

For more information, or to request additional maps, please email geo.psap@census.gov, call 1-844-788-4921, or visit www.census.gov/programs-surveys/decennial-census/about/psap.html.

United States Census 2020

2020 PSAP VERIFICATION (PSAPV): Hopi Reservation and Off-Reservation Trust Land

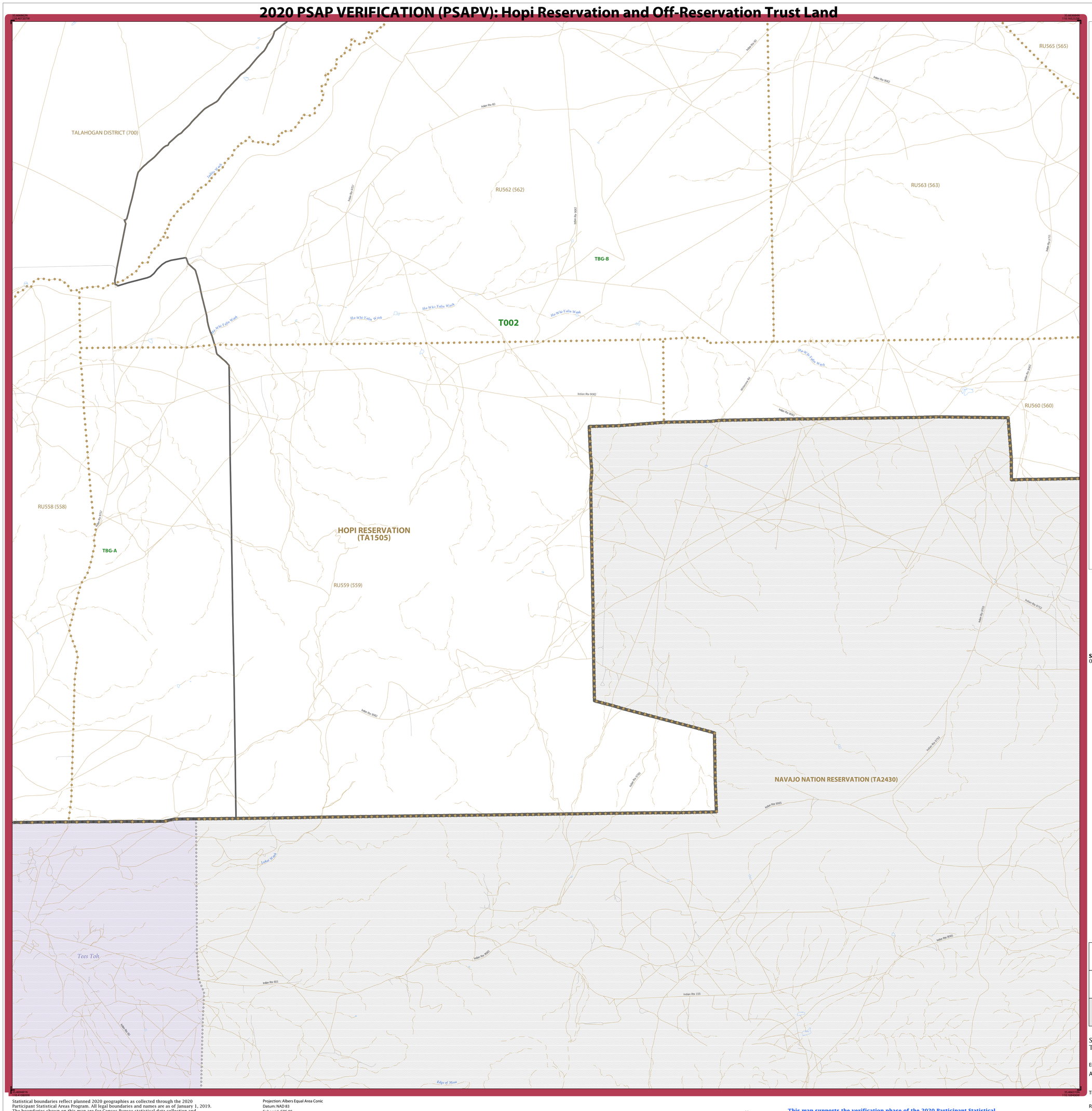

LEGEND

SYMBOL DESCRIPTION	SYMBOL	LABEL STYLE
Federal American Indian Reservation		L'ANSE RESERVATION (TA1880)
Off-Reservation Trust Land		T1880
Oklahoma Tribal Statistical Area (OTSA)		KAW OTSA (TA5690)
Tribal Designated Statistical Area (TDSA)		SAMISH TDSA (TA8750)
Alaska Native Village Statistical Area (ANVSA)		ANGOON ANVSA (TA6100)
American Indian Tribal Subdivision		SHONTO (620)
State American Indian Reservation		Tama Reservation (TA9400)
State Designated Tribal Statitical Area (SDTSA)		Lumbee SDTSA (TA9815)
Alaska Native Regional Corporation (ANRC)		NANA ANRC 52120
State (or statistically equivalent entity)		NEW YORK 36
County (or statistically equivalent entity)		ERIE 029
Consolidated City		MILFORD 47500
Incorporated Place		Davis 18100
Census Designated Place[1] (CDP)		Cochiti 16560
Tribal Census Tract		T001
Tribal Block Group		TBG-A

DESCRIPTION	SYMBOL
Interstate	1
U.S. Highway	2
State Highway	4
Other Road	Marsh Ln
Cul-de-sac	
Circle	
4WD Trail, Stairway, Alley, Walkway, or Ferry	
Railroad	Southern RR
Pipeline or Power Line	
Ridge or Fence	
Property Line or Nonvisible Boundary	
Perennial Stream	Tumbling Cr
Intermittent Stream	Piney Cr
Mountain Peak or Hill	Mt. Baker

DESCRIPTION	SYMBOL
Water Body	Pleasant Lake
Swamp or Marsh	Okefenokee Swamp
Glacier	Bering Glacier
Airport	Quonset Airport
College or University	Coll/Univ
Military	Fort Belvoir
Prison or Juvenile Detention Center	P/JDC
Cemetery	Powell Cmtry
Golf Course	Pinehurst GlfCrs
National Park or Forest	Yosemite NP
Other Park	St Francis Park
Outside Subject Area	
Inset Area	A1

Where state and county boundaries coincide, the map shows only the state boundary. Where Federal American Indian reservation and American Indian tribal subdivision boundaries coincide, the map shows only the American Indian reservation boundary.

Entity names are followed by either their FIPS code or census code; parentheses indicate a census code.

1 Census designated place name color corresponds to the CDP fill color.

Based on entity type, map content may vary. Due to space limitations, some road names, along with other feature and geography names on the map, may not be shown.

The Census Bureau stores primary and alternate road names, but only primary road names are used to label the roads on these maps.

SUBJECT AREA RELATED COUNTIES ON MAP SHEET
04017 Navajo

Key to Adjacent Sheets

17	18	19
22	23	24

Sheet Location within Entity

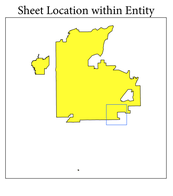

Sheet 23 of 25 PARENT sheets
Total Sheets: 26 (Index 1; Parent 25; Inset 0)

ENTITY TYPE: American Indian Area

AREA NAME: Hopi Reservation and Off-Reservation Trust Land (1505)

TRIBE NAME: Hopi Tribe (0100)

RELATED STATE: Arizona (04)

2020 PSAPV FAIR MAP (PARENT)

5232499010015050230000 0

INDEX OR PARENT SHEET #: 023
INSET SHEET #: 000000

Statistical boundaries reflect planned 2020 geographies as collected through the 2020 Participant Statistical Areas Program. All legal boundaries and names are as of January 1, 2019. The boundaries shown on this map are for Census Bureau statistical data collection and tabulation purposes only; their depiction and designation for statistical purposes does not constitute a determination of jurisdictional authority or rights of ownership or entitlement.

Data Source: U.S. Census Bureau's MAF/TIGER database (BAS20), November 2019
Created by Geography Division: December 12, 2019

U.S. DEPARTMENT OF COMMERCE U.S. Census Bureau

Projection: Albers Equal Area Conic
Datum: NAD 83
Spheroid: GRS 80
1st Standard Parallel: 32 16 37
2nd Standard Parallel: 36 03 21
Central Meridian: -111 55 48
Latitude of Projection's Origin: 31 19 56
False Easting: 0
False Northing: 0

0 0.9 1.8 2.7 3.6 4.5 Kilometers
0 0.6 1.2 1.8 2.4 3 Miles
The plotted map scale is 1:30,000

N W E S

This map supports the verification phase of the 2020 Participant Statistical Areas Program (PSAP).

For more information, or to request additional maps, please email geo.psap@census.gov, call 1-844-788-4921, or visit www.census.gov/programs-surveys/decennial-census/about/psap.html.

United States® Census 2020

2020 PSAP VERIFICATION (PSAPV): Hopi Reservation and Off-Reservation Trust Land

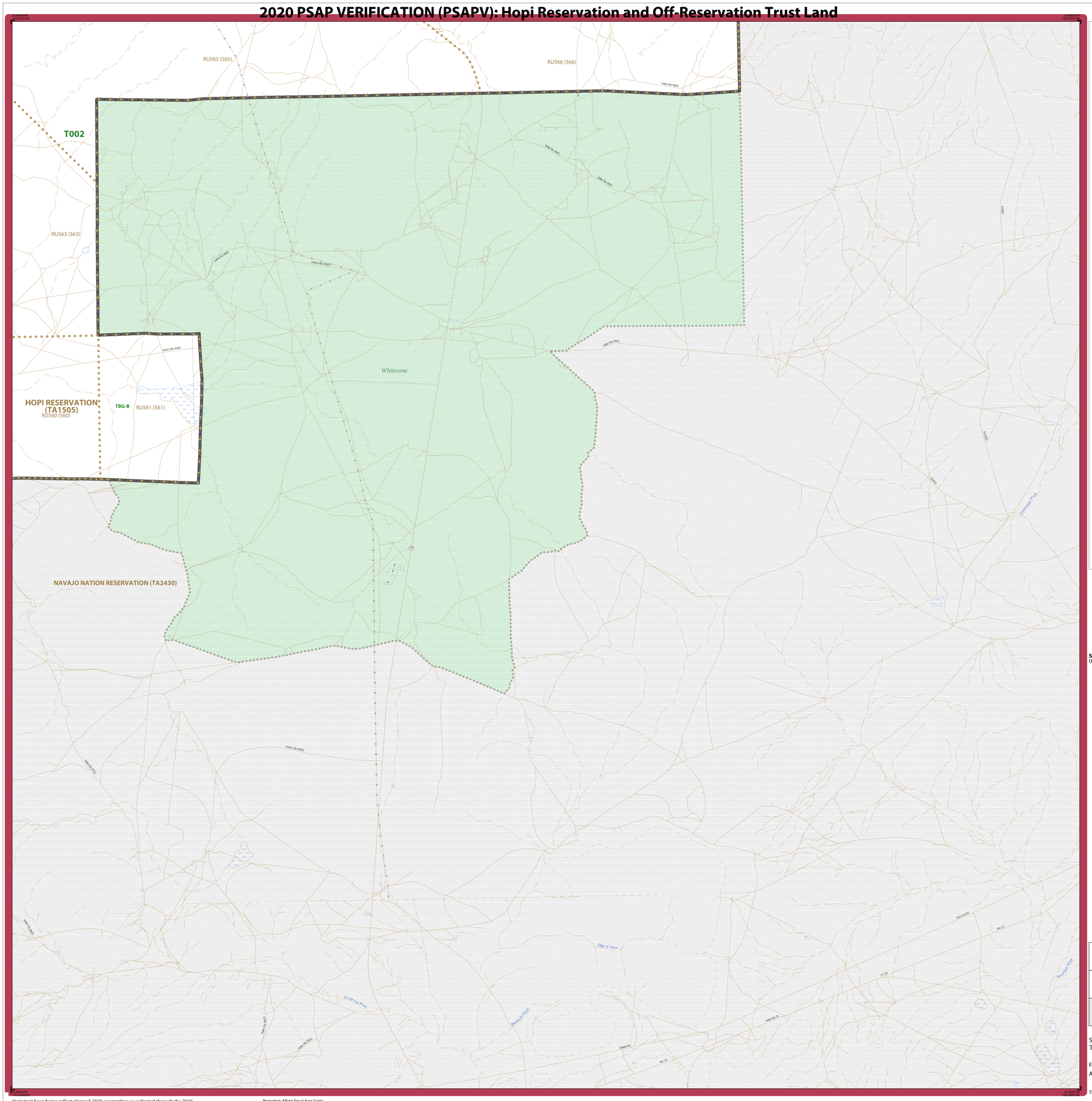

2020 PSAP VERIFICATION (PSAPV): Hopi Reservation and Off-Reservation Trust Land

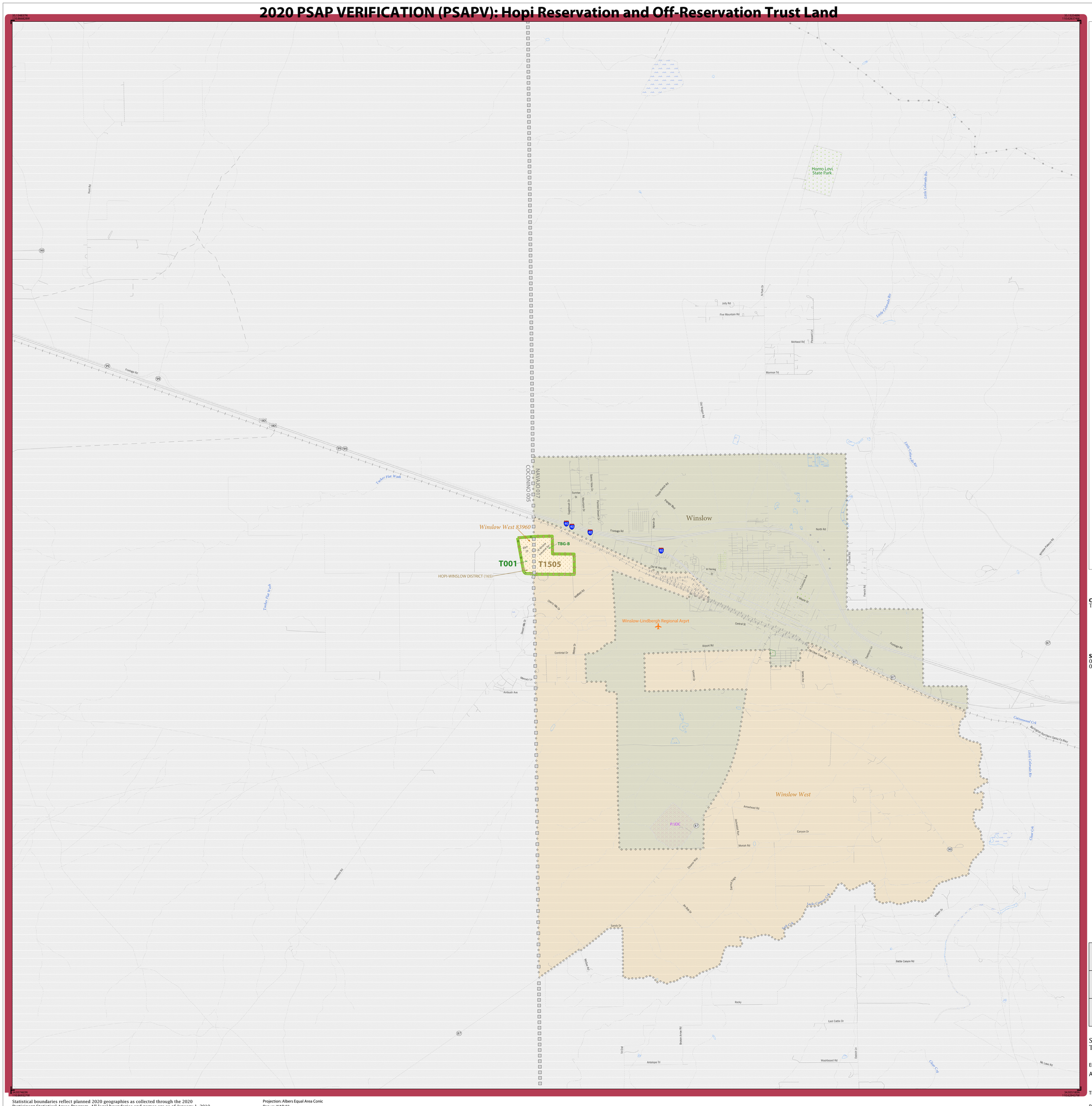

LEGEND

SYMBOL DESCRIPTION	SYMBOL	LABEL STYLE
Federal American Indian Reservation		L'ANSE RESERVATION (TA1880)
Off-Reservation Trust Land		T1880
Oklahoma Tribal Statistical Area (OTSA)		KAW OTSA (TA5690)
Tribal Designated Statistical Area (TDSA)		SAMISH TDSA (TA8750)
Alaska Native Village Statistical Area (ANVSA)		ANGOON ANVSA (TA6100)
American Indian Tribal Subdivision		SHONTO (620)
State American Indian Reservation		Tama Reservation (TA9400)
State Designated Tribal Statitical Area (SDTSA)		Lumbee SDTSA (TA9815)
Alaska Native Regional Corporation (ANRC)		NANA ANRC 52120
State (or statistically equivalent entity)		NEW YORK 36
County (or statistically equivalent entity)		ERIE 029
Consolidated City		MILFORD 47500
Incorporated Place		Davis 18100
Census Designated Place[1] (CDP)		Cochiti 16560
Tribal Census Tract		T001
Tribal Block Group		TBG-A

DESCRIPTION	SYMBOL
Interstate	5
U.S. Highway	2
State Highway	4
Other Road	Marsh Ln
Cul-de-sac	
Circle	
4WD Trail, Stairway, Alley, Walkway, or Ferry	
Railroad	Southern RR
Pipeline or Power Line	
Ridge or Fence	
Property Line or Nonvisible Boundary	
Perennial Stream	Tumbling Cr
Intermittent Stream	Piney Cr
Mountain Peak or Hill	Mt. Baker

DESCRIPTION	SYMBOL
Water Body	Pleasant Lake
Swamp or Marsh	Okefenokee Swamp
Glacier	Bering Glacier
Airport	Qxnard Airport
College or University	Coll/Univ
Military	Fort Belvoir
Prison or Juvenile Detention Center	P/JDC
Cemetery	Powell Cmtry
Golf Course	Pinehurst GlfCrs
National Park or Forest	Yosemite NP
Other Park	St Francis Park
Outside Subject Area	
Inset Area	A1

Where state and county boundaries coincide, the map shows only the state boundary. Where Federal American Indian reservation and American Indian tribal subdivision boundaries coincide, the map shows only the American Indian reservation boundary.

Entity names are followed by either their FIPS code or census code; parentheses indicate a census code.

1 Census designated place name color corresponds to the CDP fill color.

Based on entity type, map content may vary. Due to space limitations, some road names, along with other feature and geography names on the map, may not be shown.

The Census Bureau stores primary and alternate road names, but only primary road names are used to label the roads on these maps.

OFF-RESERVATION TRUST LAND NAMES
T1505 Hopi

SUBJECT AREA RELATED COUNTIES ON MAP SHEET
04005 Coconino
04017 Navajo

Key to Adjacent Sheets

	25	

Sheet Location within Entity

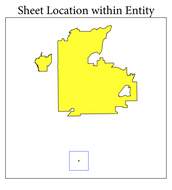

Sheet 25 of 25 PARENT sheets
Total Sheets: 26 (Index 1; Parent 25; Inset 0)

ENTITY TYPE: American Indian Area

AREA NAME: Hopi Reservation and Off-Reservation Trust Land (1505)

TRIBE NAME: Hopi Tribe (0100)

RELATED STATE: Arizona (04)

2020 PSAPV FAIR MAP (PARENT)

5232499010015050250000000

INDEX OR PARENT SHEET #: 025
INSET SHEET #: 000000

Statistical boundaries reflect planned 2020 geographies as collected through the 2020 Participant Statistical Areas Program. All legal boundaries and names are as of January 1, 2019. The boundaries shown on this map are for Census Bureau statistical data collection and tabulation purposes only; their depiction and designation for statistical purposes does not constitute a determination of jurisdictional authority or rights of ownership or entitlement.

Data Source: U.S. Census Bureau's MAF/TIGER database (BAS20), November 2019
Created by Geography Division: December 12, 2019

U.S. DEPARTMENT OF COMMERCE U.S. Census Bureau

Projection: Albers Equal Area Conic
Datum: NAD 83
Spheroid: GRS 80
1st Standard Parallel: 32 16 37
2nd Standard Parallel: 36 03 21
Central Meridian: -111 55 48
Latitude of Projection's Origin: 31 19 56
False Easting: 0
False Northing: 0

0 0.9 1.8 2.7 3.6 4.5 Kilometers
0 0.6 1.2 1.8 2.4 3 Miles
The plotted map scale is 1:30,000

N W E S

This map supports the verification phase of the 2020 Participant Statistical Areas Program (PSAP).

For more information, or to request additional maps, please email geo.psap@census.gov, call 1-844-788-4921, or visit www.census.gov/programs-surveys/decennial-census/about/psap.html.

United States® Census 2020