2020 PSAP VERIFICATION (PSAPV): Las Vegas Indian Colony

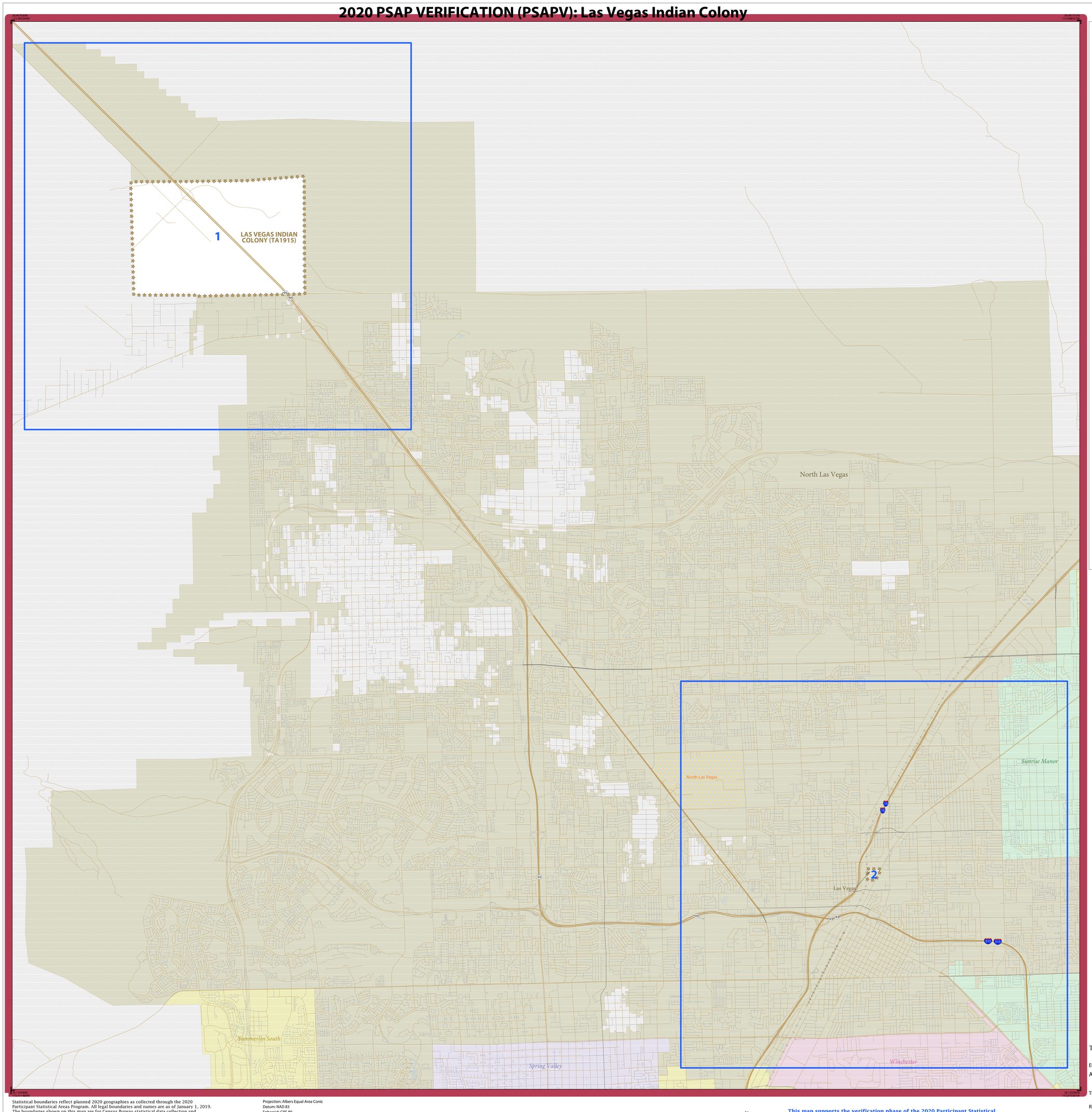

LEGEND

SYMBOL DESCRIPTION	SYMBOL	LABEL STYLE
Federal American Indian Reservation		L'ANSE RESERVATION (TA1880)
Off-Reservation Trust Land		T1880
Oklahoma Tribal Statistical Area (OTSA)		*KAW OTSA (TA5690)*
Tribal Designated Statistical Area (TDSA)		*SAMISH TDSA (TA8750)*
Alaska Native Village Statistical Area (ANVSA)		*ANGOON ANVSA (TA6100)*
American Indian Tribal Subdivision		SHONTO (620)
State American Indian Reservation		Tama Reservation (TA9400)
State Designated Tribal Statitical Area (SDTSA)		*Lumbee SDTSA (TA9815)*
Alaska Native Regional Corporation (ANRC)		*NANA ANRC 52120*
State (or statistically equivalent entity)		NEW YORK 36
County (or statistically equivalent entity)		ERIE 029
Consolidated City		MILFORD 47500
Incorporated Place		Davis 18100
Census Designated Place[1] (CDP)		*Cochiti 16560*
Tribal Census Tract		T001
Tribal Block Group		TBG-A

DESCRIPTION	SYMBOL
Interstate	5
U.S. Highway	2
State Highway	4
Other Road	Marsh Ln
Cul-de-sac	
Circle	
4WD Trail, Stairway, Alley, Walkway, or Ferry	
Railroad	Southern RR
Pipeline or Power Line	
Ridge or Fence	
Property Line or Nonvisible Boundary	
Perennial Stream	*Tumbling Cr*
Intermittent Stream	*Piney Cr*
Mountain Peak or Hill	*Mt. Baker*

DESCRIPTION	SYMBOL
Water Body	*Pleasant Lake*
Swamp or Marsh	*Okefenokee Swamp*
Glacier	*Bering Glacier*
Airport	Qxnard Airport
College or University	Coll/Univ
Military	Fort Belvoir
Prison or Juvenile Detention Center	P/JDC
Cemetery	Powell Cmtry
Golf Course	Pinehurst GlfCrs
National Park or Forest	Yosemite NP
Other Park	St Francis Park
Outside Subject Area	
Inset Area	A1

Where state and county boundaries coincide, the map shows only the state boundary. Where Federal American Indian reservation and American Indian tribal subdivision boundaries coincide, the map shows only the American Indian reservation boundary.

Entity names are followed by either their FIPS code or census code; parentheses indicate a census code.

1 Census designated place name color corresponds to the CDP fill color.

Based on entity type, map content may vary. Due to space limitations, some road names, along with other feature and geography names on the map, may not be shown.

The Census Bureau stores primary and alternate road names, but only primary road names are used to label the roads on these maps.

Total Sheets: 3 (Index 1; Parent 2; Inset 0)

ENTITY TYPE: American Indian Area

AREA NAME: Las Vegas Indian Colony (1915)

TRIBE NAME: Las Vegas Tribe of Paiute Indians of the Las Vegas Indian Colony (0130)

RELATED STATE: Nevada (32)

2020 PSAPV FAIR MAP (INDEX)

5230499013019150000000000

INDEX OR PARENT SHEET #: 000
INSET SHEET #: 000000

Statistical boundaries reflect planned 2020 geographies as collected through the 2020 Participant Statistical Areas Program. All legal boundaries and names are as of January 1, 2019. The boundaries shown on this map are for Census Bureau statistical data collection and tabulation purposes only; their depiction and designation for statistical purposes does not constitute a determination of jurisdictional authority or rights of ownership or entitlement.

Data Source: U.S. Census Bureau's MAF/TIGER database (BAS20), November 2019
Created by Geography Division: December 12, 2019

U.S. DEPARTMENT OF COMMERCE U.S. Census Bureau

Projection: Albers Equal Area Conic
Datum: NAD 83
Spheroid: GRS 80
1st Standard Parallel: 36 10 07
2nd Standard Parallel: 40 50 08
Central Meridian: -117 01 18
Latitude of Projection's Origin: 35 00 07
False Easting: 0
False Northing: 0

0 1 2 3 4 5 Kilometers
0 0.8 1.6 2.4 3.2 4 Miles
The plotted map scale is 1:41,414

N W E S

This map supports the verification phase of the 2020 Participant Statistical Areas Program (PSAP).

For more information, or to request additional maps, please email geo.psap@census.gov, call 1-844-788-4921, or visit www.census.gov/programs-surveys/decennial-census/about/psap.html.

United States® Census 2020

2020 PSAP VERIFICATION (PSAPV): Las Vegas Indian Colony

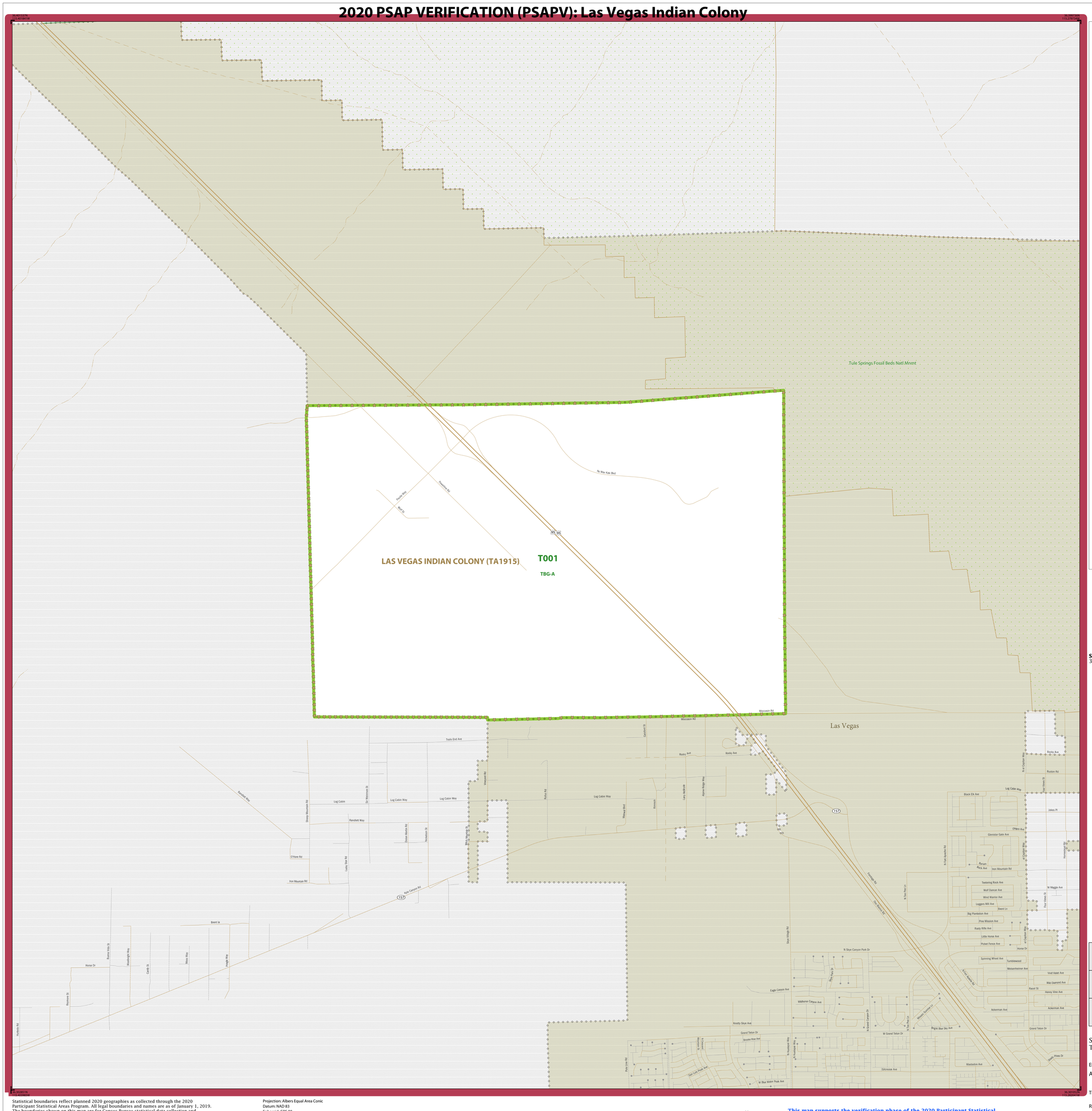

LEGEND

SYMBOL DESCRIPTION	SYMBOL	LABEL STYLE
Federal American Indian Reservation		L'ANSE RESERVATION (TA1880)
Off-Reservation Trust Land		T1880
Oklahoma Tribal Statistical Area (OTSA)		KAW OTSA (TA5690)
Tribal Designated Statistical Area (TDSA)		SAMISH TDSA (TA8750)
Alaska Native Village Statistical Area (ANVSA)		ANGOON ANVSA (TA6100)
American Indian Tribal Subdivision		SHONTO (620)
State American Indian Reservation		Tama Reservation (TA9400)
State Designated Tribal Statitical Area (SDTSA)		Lumbee SDTSA (TA9815)
Alaska Native Regional Corporation (ANRC)		NANA ANRC 52120
State (or statistically equivalent entity)		NEW YORK 36
County (or statistically equivalent entity)		ERIE 029
Consolidated City		MILFORD 47500
Incorporated Place		Davis 18100
Census Designated Place[1] (CDP)		Cochiti 16560
Tribal Census Tract		T001
Tribal Block Group		TBG-A

DESCRIPTION	SYMBOL
Interstate	5
U.S. Highway	2
State Highway	4
Other Road	Marsh Ln
Cul-de-sac	
Circle	
4WD Trail, Stairway, Alley, Walkway, or Ferry	
Railroad	Southern RR
Pipeline or Power Line	
Ridge or Fence	
Property Line or Nonvisible Boundary	
Perennial Stream	Tumbling Cr
Intermittent Stream	Piney Cr
Mountain Peak or Hill	Mt. Baker

DESCRIPTION	SYMBOL
Water Body	Pleasant Lake
Swamp or Marsh	Okefenokee Swamp
Glacier	Bering Glacier
Airport	Qxnard Airport
College or University	Coll/Univ
Military	Fort Belvoir
Prison or Juvenile Detention Center	P/JDC
Cemetery	Powell Cmtry
Golf Course	Pinehurst GlfCrs
National Park or Forest	Yosemite NP
Other Park	St Francis Park
Outside Subject Area	
Inset Area	A1

Where state and county boundaries coincide, the map shows only the state boundary. Where Federal American Indian reservation and American Indian tribal subdivision boundaries coincide, the map shows only the American Indian reservation boundary.

Entity names are followed by either their FIPS code or census code; parentheses indicate a census code.

1 Census designated place name color corresponds to the CDP fill color.

Based on entity type, map content may vary. Due to space limitations, some road names, along with other feature and geography names on the map, may not be shown.

The Census Bureau stores primary and alternate road names, but only primary road names are used to label the roads on these maps.

SUBJECT AREA RELATED COUNTIES ON MAP SHEET
32003 Clark

Key to Adjacent Sheets

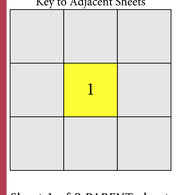

Sheet Location within Entity



Sheet 1 of 2 PARENT sheets
Total Sheets: 3 (Index 1; Parent 2; Inset 0)

ENTITY TYPE: American Indian Area

AREA NAME: Las Vegas Indian Colony (1915)

TRIBE NAME: Las Vegas Tribe of Paiute Indians of the Las Vegas Indian Colony (0130)

RELATED STATE: Nevada (32)

2020 PSAPV FAIR MAP (PARENT)

5230499013019150010000000

INDEX OR PARENT SHEET #: 001
INSET SHEET #: 000000

Statistical boundaries reflect planned 2020 geographies as collected through the 2020 Participant Statistical Areas Program. All legal boundaries and names are as of January 1, 2019. The boundaries shown on this map are for Census Bureau statistical data collection and tabulation purposes only; their depiction and designation for statistical purposes does not constitute a determination of jurisdictional authority or rights of ownership or entitlement.

Data Source: U.S. Census Bureau's MAF/TIGER database (BAS20), November 2019
Created by Geography Division: December 12, 2019

U.S. DEPARTMENT OF COMMERCE U.S. Census Bureau

Projection: Albers Equal Area Conic
Datum: NAD 83
Spheroid: GRS 80
1st Standard Parallel: 36 10 07
2nd Standard Parallel: 40 50 08
Central Meridian: -117 01 18
Latitude of Projection's Origin: 35 00 07
False Easting: 0
False Northing: 0

0 0.4 0.8 1.2 1.6 2 Kilometers
0 0.3 0.6 0.9 1.2 1.5 Miles
The plotted map scale is 1:15,000

N W E S

This map supports the verification phase of the 2020 Participant Statistical Areas Program (PSAP).

For more information, or to request additional maps, please email geo.psap@census.gov, call 1-844-788-4921, or visit www.census.gov/programs-surveys/decennial-census/about/psap.html.

United States® Census 2020

2020 PSAP VERIFICATION (PSAPV): Las Vegas Indian Colony

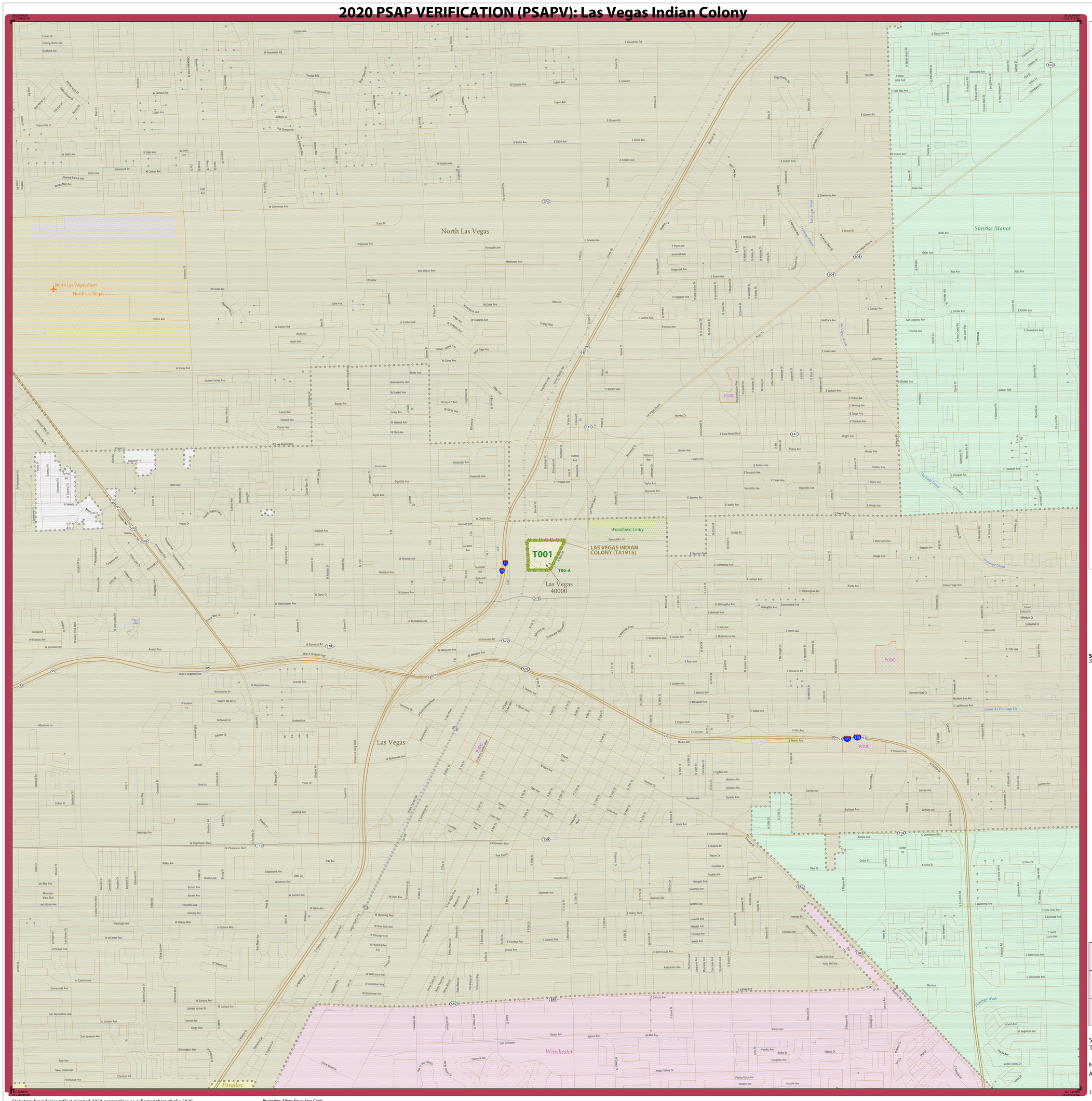
North Las Vegas
Sunrise Manor
Las Vegas
Paradise
Winchester
Woodlawn Cmtry
T001
TBG-A
LAS VEGAS INDIAN COLONY (TA1915)
Las Vegas 40000
North Las Vegas Arprt
North Las Vegas
P/JDC
Pleasant Lake
Okefenokee Swamp
Bering Glacier
Qwaad Airport
Coll/Univ
Fort Belvoir
Powell Cmtry
Pinehurst GltCrs
Yosemite NP
St Francis Park
Tumbling Cr
Piney Cr
Mt. Baker
Southern RR
Marsh Ln
Las Vegas Wash
Dorrell Wash
Cedar Av Drainage Ch
Sahara Wash
Duck Creek
Pyramid Lake
Tule Springs Arpt
Nellis Afb
Nellis Afb Range
Las Vegas Nv Arpt
Las Vegas Nv Hlp
Las Vegas Nv Ssc
Las Vegas Nv Ssc Hlp
Las Vegas Nv Ssc Ssc
Las Vegas Nv Ssc Ssc Hlp
Las Vegas Nv Ssc Ssc Ssc
Las Vegas Nv Ssc Ssc Ssc Hlp
Las Vegas Nv Ssc Ssc Ssc Ssc
Las Vegas Nv Ssc Ssc Ssc Ssc Hlp
Las Vegas Nv Ssc Ssc Ssc Ssc Ssc
Las Vegas Nv Ssc Ssc Ssc Ssc Ssc Hlp
Las Vegas Nv Ssc Ssc Ssc Ssc Ssc Ssc
Las Vegas Nv Ssc Ssc Ssc Ssc Ssc Ssc Hlp
Las Vegas Nv Ssc Ssc Ssc Ssc Ssc Ssc Ssc
Las Vegas Nv Ssc Ssc Ssc Ssc Ssc Ssc Ssc Hlp
Las Vegas Nv Ssc Ssc Ssc Ssc Ssc Ssc Ssc Ssc
Las Vegas Nv Ssc Ssc Ssc Ssc Ssc Ssc Ssc Ssc Hlp
Las Vegas Nv Ssc Ssc Ssc Ssc Ssc Ssc Ssc Ssc Ssc
Las Vegas Nv Ssc Ssc Ssc Ssc Ssc Ssc Ssc Ssc Ssc Hlp
Las Vegas Nv Ssc Ssc Ssc Ssc Ssc Ssc Ssc Ssc Ssc Ssc
Las Vegas Nv Ssc Ssc Ssc Ssc Ssc Ssc Ssc Ssc Ssc Ssc Hlp
Las Vegas Nv Ssc Ssc Ssc Ssc Ssc Ssc Ssc Ssc Ssc Ssc Ssc
Las Vegas Nv Ssc Ssc Ssc Ssc Ssc Ssc Ssc Ssc Ssc Ssc Ssc Hlp
Las Vegas Nv Ssc Ssc Ssc Ssc Ssc Ssc Ssc Ssc Ssc Ssc Ssc Ssc
Las Vegas Nv Ssc Ssc Ssc Ssc Ssc Ssc Ssc Ssc Ssc Ssc Ssc Ssc Hlp
Las Vegas Nv Ssc Ssc Ssc Ssc Ssc Ssc Ssc Ssc Ssc Ssc Ssc Ssc Ssc
Las Vegas Nv Ssc Ssc Ssc Ssc Ssc Ssc Ssc Ssc Ssc Ssc Ssc Ssc Ssc Hlp
Las Vegas Nv Ssc Ssc Ssc Ssc Ssc Ssc Ssc Ssc Ssc Ssc Ssc Ssc Ssc Ssc
Las Vegas Nv Ssc Ssc Ssc Ssc Ssc Ssc Ssc Ssc Ssc Ssc Ssc Ssc Ssc Ssc Hlp
Las Vegas Nv Ssc Ssc Ssc Ssc Ssc Ssc Ssc Ssc Ssc Ssc Ssc Ssc Ssc Ssc Ssc
Las Vegas Nv Ssc Ssc Ssc Ssc Ssc Ssc Ssc Ssc Ssc Ssc Ssc Ssc Ssc Ssc Ssc Hlp
Las Vegas Nv Ssc Ssc Ssc Ssc Ssc Ssc Ssc Ssc Ssc Ssc Ssc Ssc Ssc Ssc Ssc Ssc
Las Vegas Nv Ssc Ssc Ssc Ssc Ssc Ssc Ssc Ssc Ssc Ssc Ssc Ssc Ssc Ssc Ssc Ssc Hlp
Las Vegas Nv Ssc Ssc Ssc Ssc Ssc Ssc Ssc Ssc Ssc Ssc Ssc Ssc Ssc Ssc Ssc Ssc Ssc
Las Vegas Nv Ssc Ssc Ssc Ssc Ssc Ssc Ssc Ssc Ssc Ssc Ssc Ssc Ssc Ssc Ssc Ssc Ssc Hlp
Las Vegas Nv Ssc Ssc Ssc Ssc Ssc Ssc Ssc Ssc Ssc Ssc Ssc Ssc Ssc Ssc Ssc Ssc Ssc Ssc
Las Vegas Nv Ssc Ssc Ssc Ssc Ssc Ssc Ssc Ssc Ssc Ssc Ssc Ssc Ssc Ssc Ssc Ssc Ssc Ssc Hlp
Las Vegas Nv Ssc Ssc Ssc Ssc Ssc Ssc Ssc Ssc Ssc Ssc Ssc Ssc Ssc Ssc Ssc Ssc Ssc Ssc Ssc
Las Vegas Nv Ssc Ssc Ssc Ssc Ssc Ssc Ssc Ssc Ssc Ssc Ssc Ssc Ssc Ssc Ssc Ssc Ssc Ssc Ssc Hlp
Las Vegas Nv Ssc Ssc Ssc Ssc Ssc Ssc Ssc Ssc Ssc Ssc Ssc Ssc Ssc Ssc Ssc Ssc Ssc Ssc Ssc Ssc
Las Vegas Nv Ssc Ssc Ssc Ssc Ssc Ssc Ssc Ssc Ssc Ssc Ssc Ssc Ssc Ssc Ssc Ssc Ssc Ssc Ssc Ssc Hlp
Las Vegas Nv Ssc Ssc Ssc Ssc Ssc Ssc Ssc Ssc Ssc Ssc Ssc Ssc Ssc Ssc Ssc Ssc Ssc Ssc Ssc Ssc Ssc
Las Vegas Nv Ssc Ssc Ssc Ssc Ssc Ssc Ssc Ssc Ssc Ssc Ssc Ssc Ssc Ssc Ssc Ssc Ssc Ssc Ssc Ssc Ssc Hlp
Las Vegas Nv Ssc Ssc Ssc Ssc Ssc Ssc Ssc Ssc Ssc Ssc Ssc Ssc Ssc Ssc Ssc Ssc Ssc Ssc Ssc Ssc Ssc Ssc
Las Vegas Nv Ssc Ssc Ssc Ssc Ssc Ssc Ssc Ssc Ssc Ssc Ssc Ssc Ssc Ssc Ssc Ssc Ssc Ssc Ssc Ssc Ssc Ssc Hlp
Las Vegas Nv Ssc Ssc Ssc Ssc Ssc Ssc Ssc Ssc Ssc Ssc Ssc Ssc Ssc Ssc Ssc Ssc Ssc Ssc Ssc Ssc Ssc Ssc Ssc
Las Vegas Nv Ssc Ssc Ssc Ssc Ssc Ssc Ssc Ssc Ssc Ssc Ssc Ssc Ssc Ssc Ssc Ssc Ssc Ssc Ssc Ssc Ssc Ssc Ssc Hlp
Las Vegas Nv Ssc Ssc Ssc Ssc Ssc Ssc Ssc Ssc Ssc Ssc Ssc Ssc Ssc Ssc Ssc Ssc Ssc Ssc Ssc Ssc Ssc Ssc Ssc Ssc
Las Vegas Nv Ssc Ssc Ssc Ssc Ssc Ssc Ssc Ssc Ssc Ssc Ssc Ssc Ssc Ssc Ssc Ssc Ssc Ssc Ssc Ssc Ssc Ssc Ssc Ssc Hlp
Las Vegas Nv Ssc Ssc Ssc Ssc Ssc Ssc Ssc Ssc Ssc Ssc Ssc Ssc Ssc Ssc Ssc Ssc Ssc Ssc Ssc Ssc Ssc Ssc Ssc Ssc Ssc
Las Vegas Nv Ssc Ssc Ssc Ssc Ssc Ssc Ssc Ssc Ssc Ssc Ssc Ssc Ssc Ssc Ssc Ssc Ssc Ssc Ssc Ssc Ssc Ssc Ssc Ssc Ssc Hlp
Las Vegas Nv Ssc Ssc Ssc Ssc Ssc Ssc Ssc Ssc Ssc Ssc Ssc Ssc Ssc Ssc Ssc Ssc Ssc Ssc Ssc Ssc Ssc Ssc Ssc Ssc Ssc Ssc
Las Vegas Nv Ssc Ssc Ssc Ssc Ssc Ssc Ssc Ssc Ssc Ssc Ssc Ssc Ssc Ssc Ssc Ssc Ssc Ssc Ssc Ssc Ssc Ssc Ssc Ssc Ssc Ssc Hlp
Las Vegas Nv Ssc Ssc Ssc Ssc Ssc Ssc Ssc Ssc Ssc Ssc Ssc Ssc Ssc Ssc Ssc Ssc Ssc Ssc Ssc Ssc Ssc Ssc Ssc Ssc Ssc Ssc Ssc
Las Vegas Nv Ssc Ssc Ssc Ssc Ssc Ssc Ssc Ssc Ssc Ssc Ssc Ssc Ssc Ssc Ssc Ssc Ssc Ssc Ssc Ssc Ssc Ssc Ssc Ssc Ssc Ssc Ssc Hlp
Las Vegas Nv Ssc Ssc Ssc Ssc Ssc Ssc Ssc Ssc Ssc Ssc Ssc Ssc Ssc Ssc Ssc Ssc Ssc Ssc Ssc Ssc Ssc Ssc Ssc Ssc Ssc Ssc Ssc Ssc
Las Vegas Nv Ssc Ssc Ssc Ssc Ssc Ssc Ssc Ssc Ssc Ssc Ssc Ssc Ssc Ssc Ssc Ssc Ssc Ssc Ssc Ssc Ssc Ssc Ssc Ssc Ssc Ssc Ssc Ssc Hlp
Las Vegas Nv Ssc Ssc Ssc Ssc Ssc Ssc Ssc Ssc Ssc Ssc Ssc Ssc Ssc Ssc Ssc Ssc Ssc Ssc Ssc Ssc Ssc Ssc Ssc Ssc Ssc Ssc Ssc Ssc Ssc
Las Vegas Nv Ssc Ssc Ssc Ssc Ssc Ssc Ssc Ssc Ssc Ssc Ssc Ssc Ssc Ssc Ssc Ssc Ssc Ssc Ssc Ssc Ssc Ssc Ssc Ssc Ssc Ssc Ssc Ssc Ssc Hlp
Las Vegas Nv Ssc Ssc Ssc Ssc Ssc Ssc Ssc Ssc Ssc Ssc Ssc Ssc Ssc Ssc Ssc Ssc Ssc Ssc Ssc Ssc Ssc Ssc Ssc Ssc Ssc Ssc Ssc Ssc Ssc Ssc Hlp
Las Vegas Nv Ssc Ssc Ssc Ssc Ssc Ssc Ssc Ssc Ssc Ssc Ssc Ssc Ssc Ssc Ssc Ssc Ssc Ssc Ssc Ssc Ssc Ssc Ssc Ssc Ssc Ssc Ssc Ssc Ssc Ssc Ssc Hlp
Las Vegas Nv Ssc