# 2020 PSAP VERIFICATION (PSAPV): Nooksack Reservation and Off-Reservation Trust Land

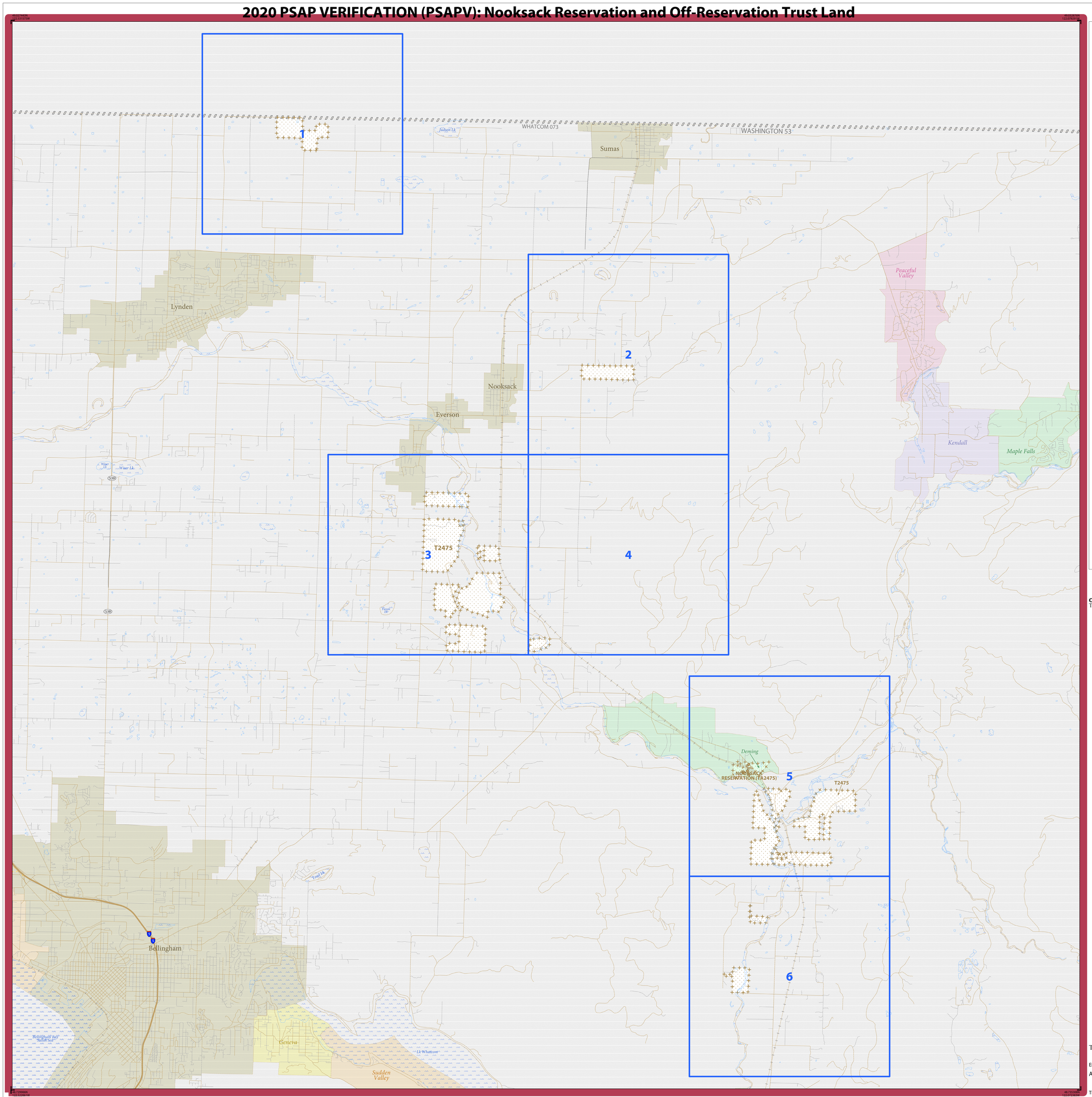


## LEGEND

| SYMBOL DESCRIPTION | SYMBOL | LABEL STYLE |
|---|---|---|
| Federal American Indian Reservation | | L'ANSE RESERVATION (TA1880) |
| Off-Reservation Trust Land | | T1880 |
| Oklahoma Tribal Statistical Area (OTSA) | | KAW OTSA (TA5690) |
| Tribal Designated Statistical Area (TDSA) | | SAMISH TDSA (TA8750) |
| Alaska Native Village Statistical Area (ANVSA) | | ANGOON ANVSA (TA6100) |
| American Indian Tribal Subdivision | | SHONTO (620) |
| State American Indian Reservation | | Tama Reservation (TA9400) |
| State Designated Tribal Statitical Area (SDTSA) | | Lumbee SDTSA (TA9815) |
| Alaska Native Regional Corporation (ANRC) | | NANA ANRC 52120 |
| State (or statistically equivalent entity) | | NEW YORK 36 |
| County (or statistically equivalent entity) | | ERIE 029 |
| Consolidated City | | MILFORD 47500 |
| Incorporated Place | | Davis 18100 |
| Census Designated Place[1] (CDP) | | Cochiti 16560 |
| Tribal Census Tract | | T001 |
| Tribal Block Group | | TBG-A |

| DESCRIPTION | SYMBOL | DESCRIPTION | SYMBOL |
|---|---|---|---|
| Interstate | 5 | Water Body | Pleasant Lake |
| U.S. Highway | 2 | Swamp or Marsh | Okefenokee Swamp |
| State Highway | 4 | Glacier | Bering Glacier |
| Other Road | Marsh Ln | Airport | Quonset Airport |
| Cul-de-sac | | College or University | Coll/Univ |
| Circle | | Military | Fort Belvoir |
| 4WD Trail, Stairway, Alley, Walkway, or Ferry | | Prison or Juvenile Detention Center | P/JDC |
| Railroad | Southern RR | Cemetery | Powell Cmtry |
| Pipeline or Power Line | | Golf Course | Pinehurst GlfCrs |
| Ridge or Fence | | National Park or Forest | Yosemite NP |
| Property Line or Nonvisible Boundary | | Other Park | St Francis Park |
| Perennial Stream | Tumbling Cr | Outside Subject Area | |
| Intermittent Stream | Piney Cr | Inset Area | A1 |
| Mountain Peak or Hill | Mt. Baker | | |

Where state and county boundaries coincide, the map shows only the state boundary. Where Federal American Indian reservation and American Indian tribal subdivision boundaries coincide, the map shows only the American Indian reservation boundary.

Entity names are followed by either their FIPS code or census code; parentheses indicate a census code.

1 Census designated place name color corresponds to the CDP fill color.

Based on entity type, map content may vary. Due to space limitations, some road names, along with other feature and geography names on the map, may not be shown.

The Census Bureau stores primary and alternate road names, but only primary road names are used to label the roads on these maps.

**OFF-RESERVATION TRUST LAND NAMES**
T2475 Nooksack

Total Sheets: 7 (Index 1; Parent 6; Inset 0)

ENTITY TYPE: American Indian Area

AREA NAME: Nooksack Reservation and Off-Reservation Trust Land (2475)

TRIBE NAME: Nooksack Indian Tribe (0164)

RELATED STATE: Washington (53)

2020 PSAPV FAIR MAP (INDEX)

5230499016424750000000000

INDEX OR PARENT SHEET #: 000
INSET SHEET #: 000000

Statistical boundaries reflect planned 2020 geographies as collected through the 2020 Participant Statistical Areas Program. All legal boundaries and names are as of January 1, 2019. The boundaries shown on this map are for Census Bureau statistical data collection and tabulation purposes only; their depiction and designation for statistical purposes does not constitute a determination of jurisdictional authority or rights of ownership or entitlement.

Data Source: U.S. Census Bureau's MAF/TIGER database (BAS20), November 2019
Created by Geography Division: December 12, 2019

U.S. DEPARTMENT OF COMMERCE U.S. Census Bureau

Projection: Albers Equal Area Conic
Datum: NAD 83
Spheroid: GRS 80
1st Standard Parallel: 46 07 12
2nd Standard Parallel: 48 25 34
Central Meridian: -120 52 52
Latitude of Projection's Origin: 45 32 37
False Easting: 0
False Northing: 0

0 1 2 3 4 5 Kilometers
0 0.9 1.8 2.7 3.6 4.5 Miles
The plotted map scale is 1:45,312

N W E S

**This map supports the verification phase of the 2020 Participant Statistical Areas Program (PSAP).**

For more information, or to request additional maps, please email geo.psap@census.gov, call 1-844-788-4921, or visit www.census.gov/programs-surveys/decennial-census/about/psap.html.

United States® Census 2020

# 2020 PSAP VERIFICATION (PSAPV): Nooksack Reservation and Off-Reservation Trust Land

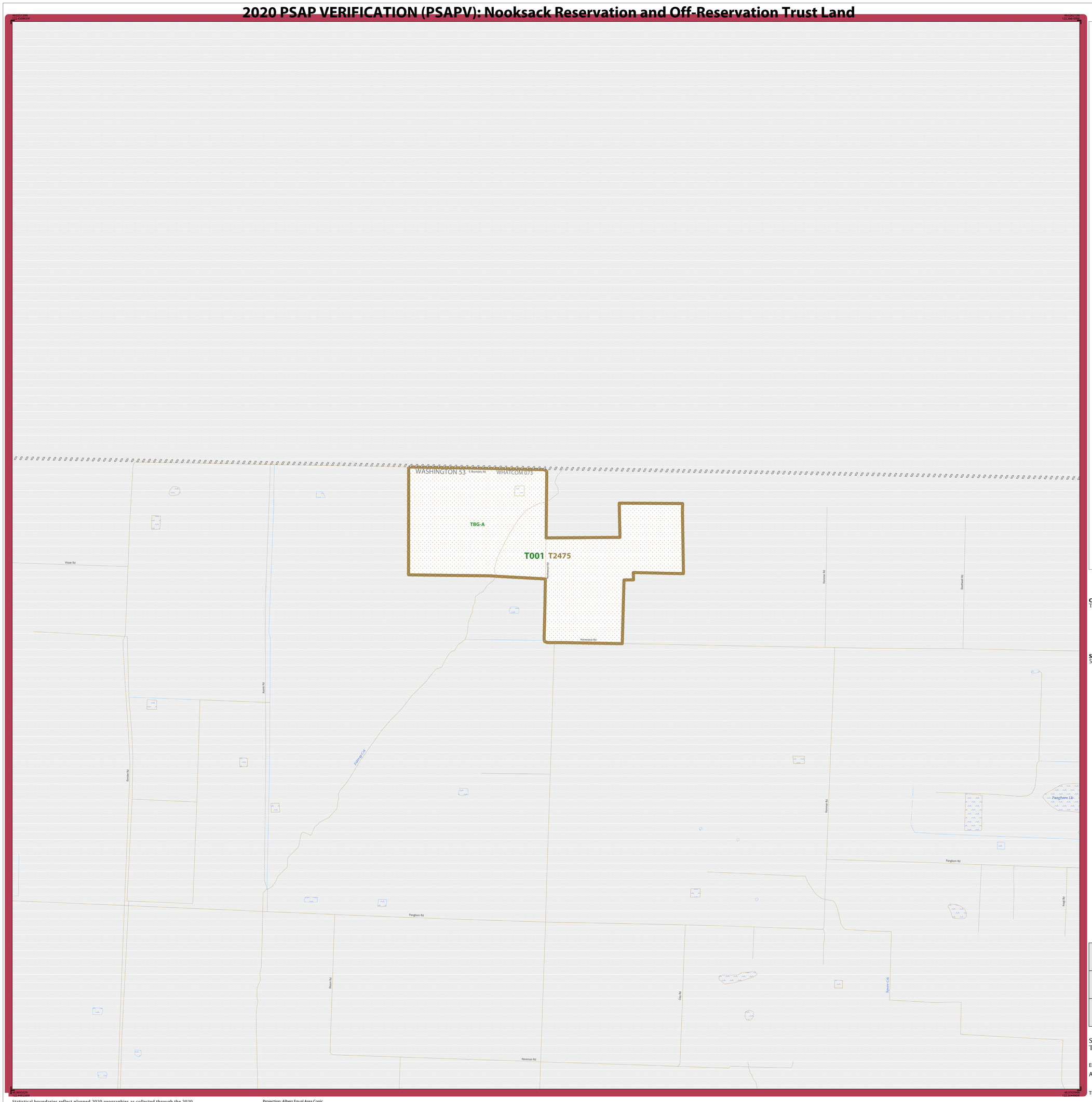


## LEGEND

| SYMBOL DESCRIPTION | SYMBOL | LABEL STYLE |
|---|---|---|
| Federal American Indian Reservation | | L'ANSE RESERVATION (TA1880) |
| Off-Reservation Trust Land | | T1880 |
| Oklahoma Tribal Statistical Area (OTSA) | | *KAW OTSA (TA5690)* |
| Tribal Designated Statistical Area (TDSA) | | *SAMISH TDSA (TA8750)* |
| Alaska Native Village Statistical Area (ANVSA) | | *ANGOON ANVSA (TA6100)* |
| American Indian Tribal Subdivision | | SHONTO (620) |
| State American Indian Reservation | | Tama Reservation (TA9400) |
| State Designated Tribal Statitical Area (SDTSA) | | *Lumbee SDTSA (TA9815)* |
| Alaska Native Regional Corporation (ANRC) | | *NANA ANRC 52120* |
| State (or statistically equivalent entity) | | NEW YORK 36 |
| County (or statistically equivalent entity) | | ERIE 029 |
| Consolidated City | | MILFORD 47500 |
| Incorporated Place | | Davis 18100 |
| Census Designated Place[1] (CDP) | | *Cochiti 16560* |
| Tribal Census Tract | | T001 |
| Tribal Block Group | | TBG-A |

| DESCRIPTION | SYMBOL |
|---|---|
| Interstate | 5 |
| U.S. Highway | 2 |
| State Highway | 4 |
| Other Road | Marsh Ln |
| Cul-de-sac | |
| Circle | |
| 4WD Trail, Stairway, Alley, Walkway, or Ferry | |
| Railroad | Southern RR |
| Pipeline or Power Line | |
| Ridge or Fence | |
| Property Line or Nonvisible Boundary | |
| Perennial Stream | *Tumbling Cr* |
| Intermittent Stream | *Piney Cr* |
| Mountain Peak or Hill | Mt. Baker |

| DESCRIPTION | SYMBOL |
|---|---|
| Water Body | *Pleasant Lake* |
| Swamp or Marsh | *Okefenokee Swamp* |
| Glacier | *Bering Glacier* |
| Airport | Qxnard Airport |
| College or University | Coll/Univ |
| Military | Fort Belvoir |
| Prison or Juvenile Detention Center | P/JDC |
| Cemetery | *Powell Cmtry* |
| Golf Course | Pinehurst GlfCrs |
| National Park or Forest | Yosemite NP |
| Other Park | St Francis Park |
| Outside Subject Area | |
| Inset Area | A1 |

Where state and county boundaries coincide, the map shows only the state boundary. Where Federal American Indian reservation and American Indian tribal subdivision boundaries coincide, the map shows only the American Indian reservation boundary.

Entity names are followed by either their FIPS code or census code; parentheses indicate a census code.

1 Census designated place name color corresponds to the CDP fill color.

Based on entity type, map content may vary. Due to space limitations, some road names, along with other feature and geography names on the map, may not be shown.

The Census Bureau stores primary and alternate road names, but only primary road names are used to label the roads on these maps.

**OFF-RESERVATION TRUST LAND NAMES**
T2475 Nooksack

**SUBJECT AREA RELATED COUNTIES ON MAP SHEET**
53073 Whatcom

Key to Adjacent Sheets

| | | |
|---|---|---|
| | | |
| | 1 | |
| | | |

Sheet Location within Entity



Sheet 1 of 6 PARENT sheets
Total Sheets: 7 (Index 1; Parent 6; Inset 0)

ENTITY TYPE: American Indian Area

AREA NAME: Nooksack Reservation and Off-Reservation Trust Land (2475)

TRIBE NAME: Nooksack Indian Tribe (0164)

RELATED STATE: Washington (53)

2020 PSAPV FAIR MAP (PARENT)

5230499016424750010000000

INDEX OR PARENT SHEET #: 001
INSET SHEET #: 000000

Statistical boundaries reflect planned 2020 geographies as collected through the 2020 Participant Statistical Areas Program. All legal boundaries and names are as of January 1, 2019. The boundaries shown on this map are for Census Bureau statistical data collection and tabulation purposes only; their depiction and designation for statistical purposes does not constitute a determination of jurisdictional authority or rights of ownership or entitlement.

Data Source: U.S. Census Bureau's MAF/TIGER database (BAS20), November 2019
Created by Geography Division: December 12, 2019

U.S. DEPARTMENT OF COMMERCE U.S. Census Bureau

Projection: Albers Equal Area Conic
Datum: NAD 83
Spheroid: GRS 80
1st Standard Parallel: 46 07 12
2nd Standard Parallel: 48 25 34
Central Meridian: -120 52 52
Latitude of Projection's Origin: 45 32 37
False Easting: 0
False Northing: 0

0 0.2 0.4 0.6 0.8 1 Kilometers
0 0.1 0.2 0.3 0.4 0.5 Miles
The plotted map scale is 1:8,500

N W E S

**This map supports the verification phase of the 2020 Participant Statistical Areas Program (PSAP).**

For more information, or to request additional maps, please email geo.psap@census.gov, call 1-844-788-4921, or visit www.census.gov/programs-surveys/decennial-census/about/psap.html.

United States Census 2020

# 2020 PSAP VERIFICATION (PSAPV): Nooksack Reservation and Off-Reservation Trust Land

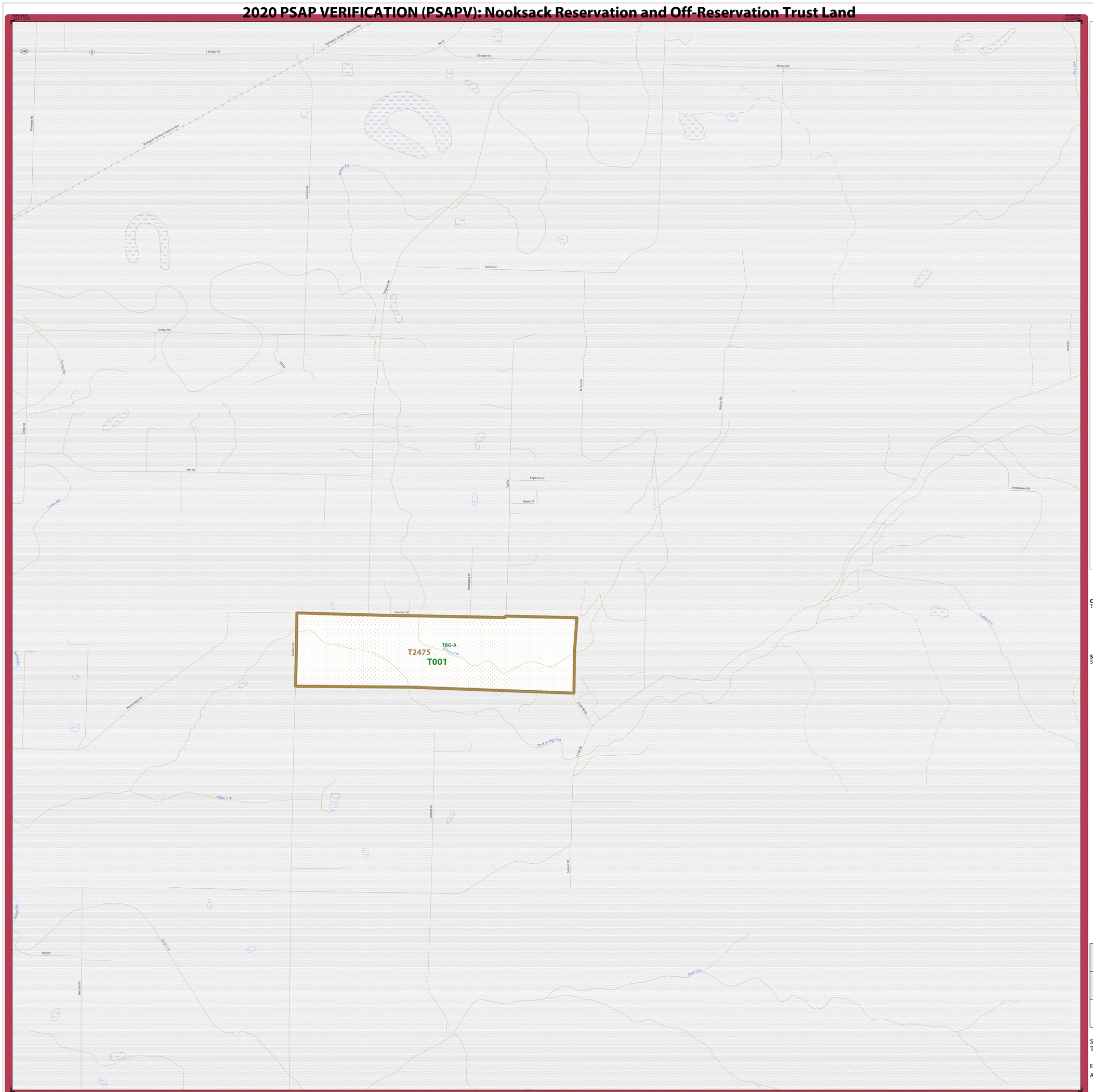


## LEGEND

| SYMBOL DESCRIPTION | SYMBOL | LABEL STYLE |
|---|---|---|
| Federal American Indian Reservation | | L'ANSE RESERVATION (TA1880) |
| Off-Reservation Trust Land | | T1880 |
| Oklahoma Tribal Statistical Area (OTSA) | | *KAW OTSA (TA5690)* |
| Tribal Designated Statistical Area (TDSA) | | *SAMISH TDSA (TA8750)* |
| Alaska Native Village Statistical Area (ANVSA) | | *ANGOON ANVSA (TA6100)* |
| American Indian Tribal Subdivision | | SHONTO (620) |
| State American Indian Reservation | | Tama Reservation (TA9400) |
| State Designated Tribal Statitical Area (SDTSA) | | *Lumbee SDTSA (TA9815)* |
| Alaska Native Regional Corporation (ANRC) | | ***NANA ANRC 52120*** |
| State (or statistically equivalent entity) | | NEW YORK 36 |
| County (or statistically equivalent entity) | | ERIE 029 |
| Consolidated City | | MILFORD 47500 |
| Incorporated Place | | Davis 18100 |
| Census Designated Place[1] (CDP) | | *Cochiti 16560* |
| Tribal Census Tract | | **T001** |
| Tribal Block Group | | **TBG-A** |

| DESCRIPTION | SYMBOL |
|---|---|
| Interstate | 5 |
| U.S. Highway | 2 |
| State Highway | 4 |
| Other Road | Marsh Ln |
| Cul-de-sac | |
| Circle | |
| 4WD Trail, Stairway, Alley, Walkway, or Ferry | |
| Railroad | Southern RR |
| Pipeline or Power Line | |
| Ridge or Fence | |
| Property Line or Nonvisible Boundary | |
| Perennial Stream | Tumbling Cr |
| Intermittent Stream | Piney Cr |
| Mountain Peak or Hill | Mt. Baker |

| DESCRIPTION | SYMBOL |
|---|---|
| Water Body | Pleasant Lake |
| Swamp or Marsh | Okefenokee Swamp |
| Glacier | Bering Glacier |
| Airport | Quonset Airport |
| College or University | Coll/Univ |
| Military | Fort Belvoir |
| Prison or Juvenile Detention Center | P/JDC |
| Cemetery | Powell Cmtry |
| Golf Course | Pinehurst GlfCrs |
| National Park or Forest | Yosemite NP |
| Other Park | St Francis Park |
| Outside Subject Area | |
| Inset Area | A1 |

Where state and county boundaries coincide, the map shows only the state boundary. Where Federal American Indian reservation and American Indian tribal subdivision boundaries coincide, the map shows only the American Indian reservation boundary.

Entity names are followed by either their FIPS code or census code; parentheses indicate a census code.

1 Census designated place name color corresponds to the CDP fill color.

Based on entity type, map content may vary. Due to space limitations, some road names, along with other feature and geography names on the map, may not be shown.

The Census Bureau stores primary and alternate road names, but only primary road names are used to label the roads on these maps.

**OFF-RESERVATION TRUST LAND NAMES**
T2475 Nooksack

**SUBJECT AREA RELATED COUNTIES ON MAP SHEET**
53073 Whatcom

Key to Adjacent Sheets

| | | |
|---|---|---|
| | | |
| | 2 | |
| 3 | 4 | |

Sheet Location within Entity

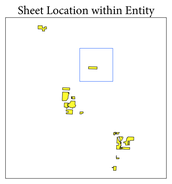

Sheet 2 of 6 PARENT sheets
Total Sheets: 7 (Index 1; Parent 6; Inset 0)

ENTITY TYPE: American Indian Area

AREA NAME: Nooksack Reservation and Off-Reservation Trust Land (2475)

TRIBE NAME: Nooksack Indian Tribe (0164)

RELATED STATE: Washington (53)

2020 PSAPV FAIR MAP (PARENT)

5230499016424750020000 00

INDEX OR PARENT SHEET #: 002
INSET SHEET #: 000000

Statistical boundaries reflect planned 2020 geographies as collected through the 2020 Participant Statistical Areas Program. All legal boundaries and names are as of January 1, 2019. The boundaries shown on this map are for Census Bureau statistical data collection and tabulation purposes only; their depiction and designation for statistical purposes does not constitute a determination of jurisdictional authority or rights of ownership or entitlement.

Data Source: U.S. Census Bureau's MAF/TIGER database (BAS20), November 2019
Created by Geography Division: December 12, 2019

U.S. DEPARTMENT OF COMMERCE U.S. Census Bureau

Projection: Albers Equal Area Conic
Datum: NAD 83
Spheroid: GRS 80
1st Standard Parallel: 46 07 12
2nd Standard Parallel: 48 25 34
Central Meridian: -120 52 52
Latitude of Projection's Origin: 45 32 37
False Easting: 0
False Northing: 0

0 0.2 0.4 0.6 0.8 1 Kilometers
0 0.1 0.2 0.3 0.4 0.5 Miles
The plotted map scale is 1:8,500

N W E S

**This map supports the verification phase of the 2020 Participant Statistical Areas Program (PSAP).**

For more information, or to request additional maps, please email geo.psap@census.gov, call 1-844-788-4921, or visit www.census.gov/programs-surveys/decennial-census/about/psap.html.

United States® Census 2020

# 2020 PSAP VERIFICATION (PSAPV): Nooksack Reservation and Off-Reservation Trust Land

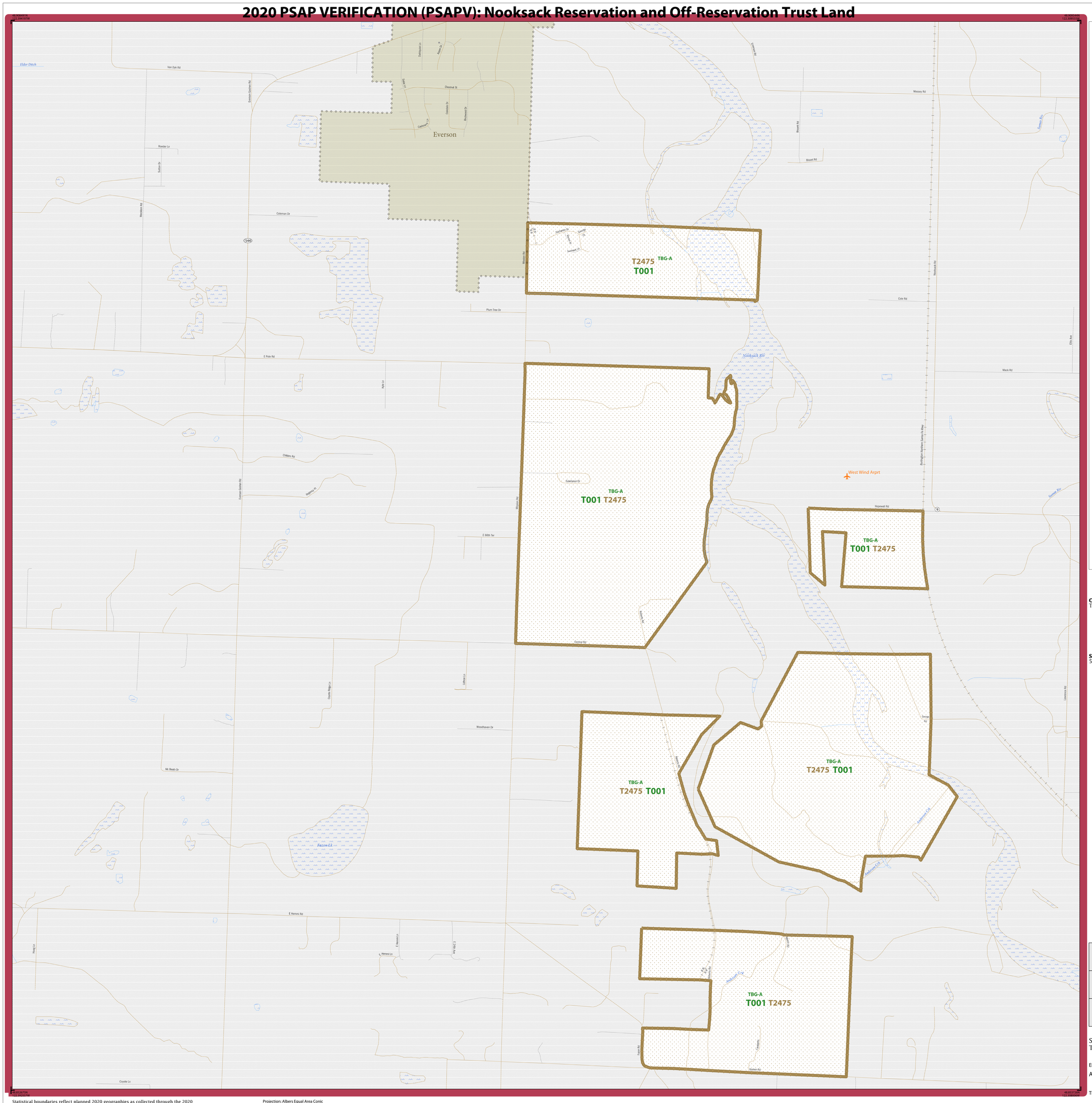


## LEGEND

| SYMBOL DESCRIPTION | SYMBOL | LABEL STYLE |
|---|---|---|
| Federal American Indian Reservation | | L'ANSE RESERVATION (TA1880) |
| Off-Reservation Trust Land | | T1880 |
| Oklahoma Tribal Statistical Area (OTSA) | | *KAW OTSA (TA5690)* |
| Tribal Designated Statistical Area (TDSA) | | *SAMISH TDSA (TA8750)* |
| Alaska Native Village Statistical Area (ANVSA) | | *ANGOON ANVSA (TA6100)* |
| American Indian Tribal Subdivision | | SHONTO (620) |
| State American Indian Reservation | | Tama Reservation (TA9400) |
| State Designated Tribal Statitical Area (SDTSA) | | *Lumbee SDTSA (TA9815)* |
| Alaska Native Regional Corporation (ANRC) | | ***NANA ANRC 52120*** |
| State (or statistically equivalent entity) | | NEW YORK 36 |
| County (or statistically equivalent entity) | | ERIE 029 |
| Consolidated City | | MILFORD 47500 |
| Incorporated Place | | Davis 18100 |
| Census Designated Place[1] (CDP) | | *Cochiti 16560* |
| Tribal Census Tract | | T001 |
| Tribal Block Group | | TBG-A |

| DESCRIPTION | SYMBOL | DESCRIPTION | SYMBOL |
|---|---|---|---|
| Interstate | 5 | Water Body | Pleasant Lake |
| U.S. Highway | 2 | Swamp or Marsh | Okefenokee Swamp |
| State Highway | 4 | Glacier | Bering Glacier |
| Other Road | Marsh Ln | Airport | Quonset Airport |
| Cul-de-sac | | College or University | Coll/Univ |
| Circle | | Military | Fort Belvoir |
| 4WD Trail, Stairway, Alley, Walkway, or Ferry | | Prison or Juvenile Detention Center | P/JDC |
| Railroad | Southern RR | Cemetery | Powell Cmtry |
| Pipeline or Power Line | | Golf Course | Pinehurst GlfCrs |
| Ridge or Fence | | National Park or Forest | Yosemite NP |
| Property Line or Nonvisible Boundary | | Other Park | St Francis Park |
| Perennial Stream | Tumbling Cr | Outside Subject Area | |
| Intermittent Stream | Piney Cr | Inset Area | A1 |
| Mountain Peak or Hill | Mt. Baker | | |

Where state and county boundaries coincide, the map shows only the state boundary. Where Federal American Indian reservation and American Indian tribal subdivision boundaries coincide, the map shows only the American Indian reservation boundary.

Entity names are followed by either their FIPS code or census code; parentheses indicate a census code.

1 Census designated place name color corresponds to the CDP fill color.

Based on entity type, map content may vary. Due to space limitations, some road names, along with other feature and geography names on the map, may not be shown.

The Census Bureau stores primary and alternate road names, but only primary road names are used to label the roads on these maps.

**OFF-RESERVATION TRUST LAND NAMES**
T2475 Nooksack

**SUBJECT AREA RELATED COUNTIES ON MAP SHEET**
53073 Whatcom

Key to Adjacent Sheets

| | | |
|---|---|---|
| | | 2 |
| | 3 | 4 |
| | | |

Sheet Location within Entity

Sheet 3 of 6 PARENT sheets
Total Sheets: 7 (Index 1; Parent 6; Inset 0)

ENTITY TYPE: American Indian Area

AREA NAME: Nooksack Reservation and Off-Reservation Trust Land (2475)

TRIBE NAME: Nooksack Indian Tribe (0164)

RELATED STATE: Washington (53)

2020 PSAPV FAIR MAP (PARENT)

5230499016424750030000 00

INDEX OR PARENT SHEET #: 003
INSET SHEET #: 000000

Statistical boundaries reflect planned 2020 geographies as collected through the 2020 Participant Statistical Areas Program. All legal boundaries and names are as of January 1, 2019. The boundaries shown on this map are for Census Bureau statistical data collection and tabulation purposes only; their depiction and designation for statistical purposes does not constitute a determination of jurisdictional authority or rights of ownership or entitlement.

Data Source: U.S. Census Bureau's MAF/TIGER database (BAS20), November 2019
Created by Geography Division: December 12, 2019

U.S. DEPARTMENT OF COMMERCE U.S. Census Bureau

Projection: Albers Equal Area Conic
Datum: NAD 83
Spheroid: GRS 80
1st Standard Parallel: 46 07 12
2nd Standard Parallel: 48 25 34
Central Meridian: -120 52 52
Latitude of Projection's Origin: 45 32 37
False Easting: 0
False Northing: 0

0 0.2 0.4 0.6 0.8 1 Kilometers
0 0.1 0.2 0.3 0.4 0.5 Miles
The plotted map scale is 1:8,500

N W E S

**This map supports the verification phase of the 2020 Participant Statistical Areas Program (PSAP).**

For more information, or to request additional maps, please email geo.psap@census.gov, call 1-844-788-4921, or visit www.census.gov/programs-surveys/decennial-census/about/psap.html.

United States® Census 2020

# 2020 PSAP VERIFICATION (PSAPV): Nooksack Reservation and Off-Reservation Trust Land

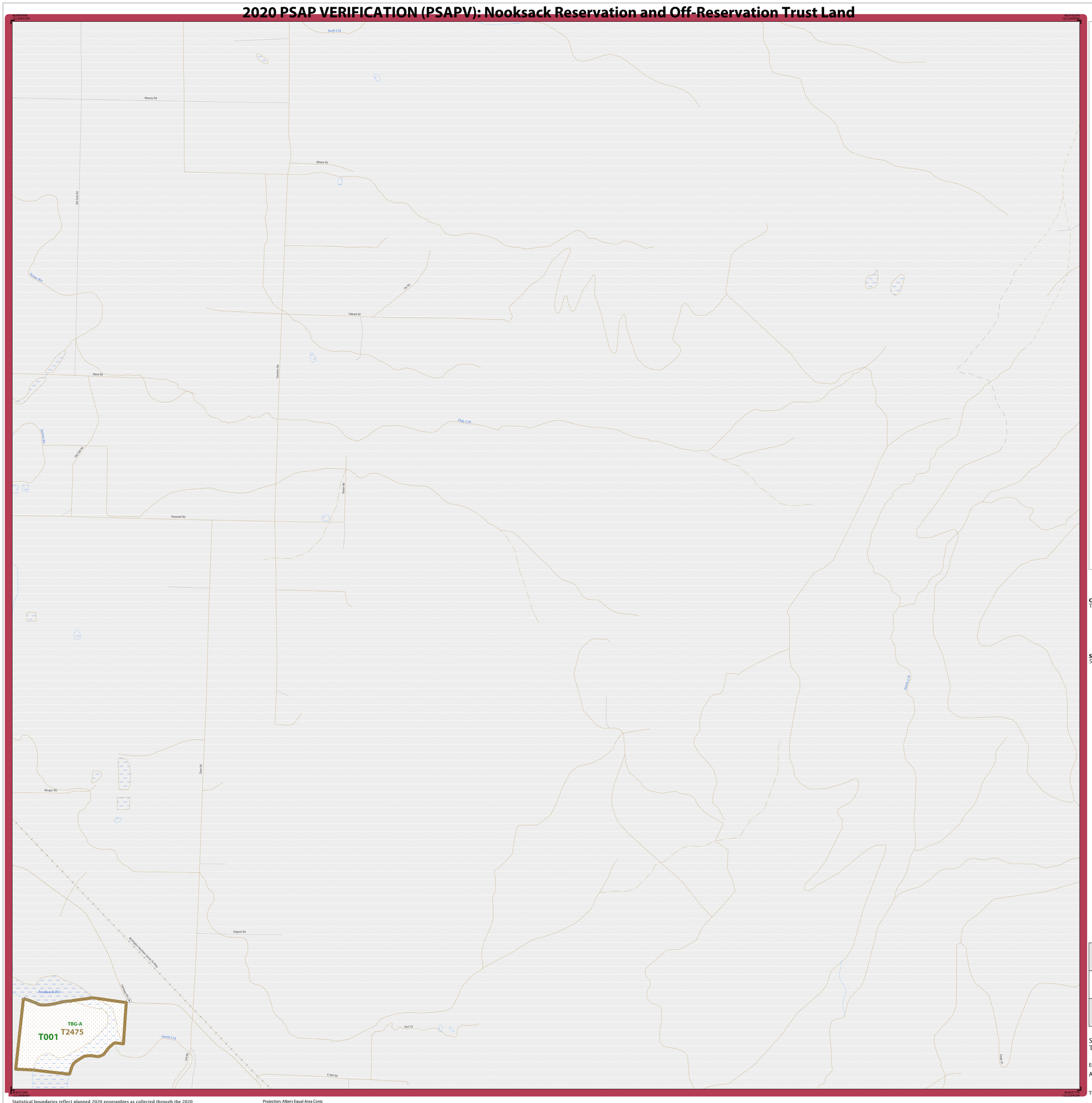


## LEGEND

| SYMBOL DESCRIPTION | SYMBOL | LABEL STYLE |
|---|---|---|
| Federal American Indian Reservation | | L'ANSE RESERVATION (TA1880) |
| Off-Reservation Trust Land | | T1880 |
| Oklahoma Tribal Statistical Area (OTSA) | | *KAW OTSA (TA5690)* |
| Tribal Designated Statistical Area (TDSA) | | *SAMISH TDSA (TA8750)* |
| Alaska Native Village Statistical Area (ANVSA) | | *ANGOON ANVSA (TA6100)* |
| American Indian Tribal Subdivision | | SHONTO (620) |
| State American Indian Reservation | | Tama Reservation (TA9400) |
| State Designated Tribal Statitical Area (SDTSA) | | *Lumbee SDTSA (TA9815)* |
| Alaska Native Regional Corporation (ANRC) | | *NANA ANRC 52120* |
| State (or statistically equivalent entity) | | NEW YORK 36 |
| County (or statistically equivalent entity) | | ERIE 029 |
| Consolidated City | | MILFORD 47500 |
| Incorporated Place | | Davis 18100 |
| Census Designated Place[1] (CDP) | | *Cochiti 16560* |
| Tribal Census Tract | | T001 |
| Tribal Block Group | | TBG-A |

| DESCRIPTION | SYMBOL |
|---|---|
| Interstate | 5 |
| U.S. Highway | 2 |
| State Highway | 4 |
| Other Road | Marsh Ln |
| Cul-de-sac | |
| Circle | |
| 4WD Trail, Stairway, Alley, Walkway, or Ferry | |
| Railroad | Southern RR |
| Pipeline or Power Line | |
| Ridge or Fence | |
| Property Line or Nonvisible Boundary | |
| Perennial Stream | Tumbling Cr |
| Intermittent Stream | Piney Cr |
| Mountain Peak or Hill | Mt. Baker |

| DESCRIPTION | SYMBOL |
|---|---|
| Water Body | Pleasant Lake |
| Swamp or Marsh | Okefenokee Swamp |
| Glacier | Bering Glacier |
| Airport | Quonset Airport |
| College or University | Coll/Univ |
| Military | Fort Belvoir |
| Prison or Juvenile Detention Center | P/JDC |
| Cemetery | Powell Cmtry |
| Golf Course | Pinehurst GlfCrs |
| National Park or Forest | Yosemite NP |
| Other Park | St Francis Park |
| Outside Subject Area | |
| Inset Area | A1 |

Where state and county boundaries coincide, the map shows only the state boundary. Where Federal American Indian reservation and American Indian tribal subdivision boundaries coincide, the map shows only the American Indian reservation boundary.

Entity names are followed by either their FIPS code or census code; parentheses indicate a census code.

1 Census designated place name color corresponds to the CDP fill color.

Based on entity type, map content may vary. Due to space limitations, some road names, along with other feature and geography names on the map, may not be shown.

The Census Bureau stores primary and alternate road names, but only primary road names are used to label the roads on these maps.

**OFF-RESERVATION TRUST LAND NAMES**
T2475 Nooksack

**SUBJECT AREA RELATED COUNTIES ON MAP SHEET**
53073 Whatcom

Key to Adjacent Sheets

| | | |
|---|---|---|
| | 2 | |
| 3 | 4 | |
| | | |

Sheet Location within Entity

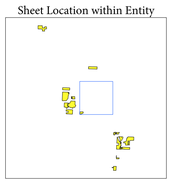

Sheet 4 of 6 PARENT sheets
Total Sheets: 7 (Index 1; Parent 6; Inset 0)

ENTITY TYPE: American Indian Area

AREA NAME: Nooksack Reservation and Off-Reservation Trust Land (2475)

TRIBE NAME: Nooksack Indian Tribe (0164)

RELATED STATE: Washington (53)

2020 PSAPV FAIR MAP (PARENT)

52304990164247500400000 0

INDEX OR PARENT SHEET #: 004
INSET SHEET #: 000000

Statistical boundaries reflect planned 2020 geographies as collected through the 2020 Participant Statistical Areas Program. All legal boundaries and names are as of January 1, 2019. The boundaries shown on this map are for Census Bureau statistical data collection and tabulation purposes only; their depiction and designation for statistical purposes does not constitute a determination of jurisdictional authority or rights of ownership or entitlement.

Data Source: U.S. Census Bureau's MAF/TIGER database (BAS20), November 2019
Created by Geography Division: December 12, 2019

U.S. DEPARTMENT OF COMMERCE U.S. Census Bureau

Projection: Albers Equal Area Conic
Datum: NAD 83
Spheroid: GRS 80
1st Standard Parallel: 46 07 12
2nd Standard Parallel: 48 25 34
Central Meridian: -120 52 52
Latitude of Projection's Origin: 45 32 37
False Easting: 0
False Northing: 0

0 0.2 0.4 0.6 0.8 1 Kilometers
0 0.1 0.2 0.3 0.4 0.5 Miles
The plotted map scale is 1:8,500

N W E S

**This map supports the verification phase of the 2020 Participant Statistical Areas Program (PSAP).**

For more information, or to request additional maps, please email geo.psap@census.gov, call 1-844-788-4921, or visit www.census.gov/programs-surveys/decennial-census/about/psap.html.

United States Census 2020

# 2020 PSAP VERIFICATION (PSAPV): Nooksack Reservation and Off-Reservation Trust Land

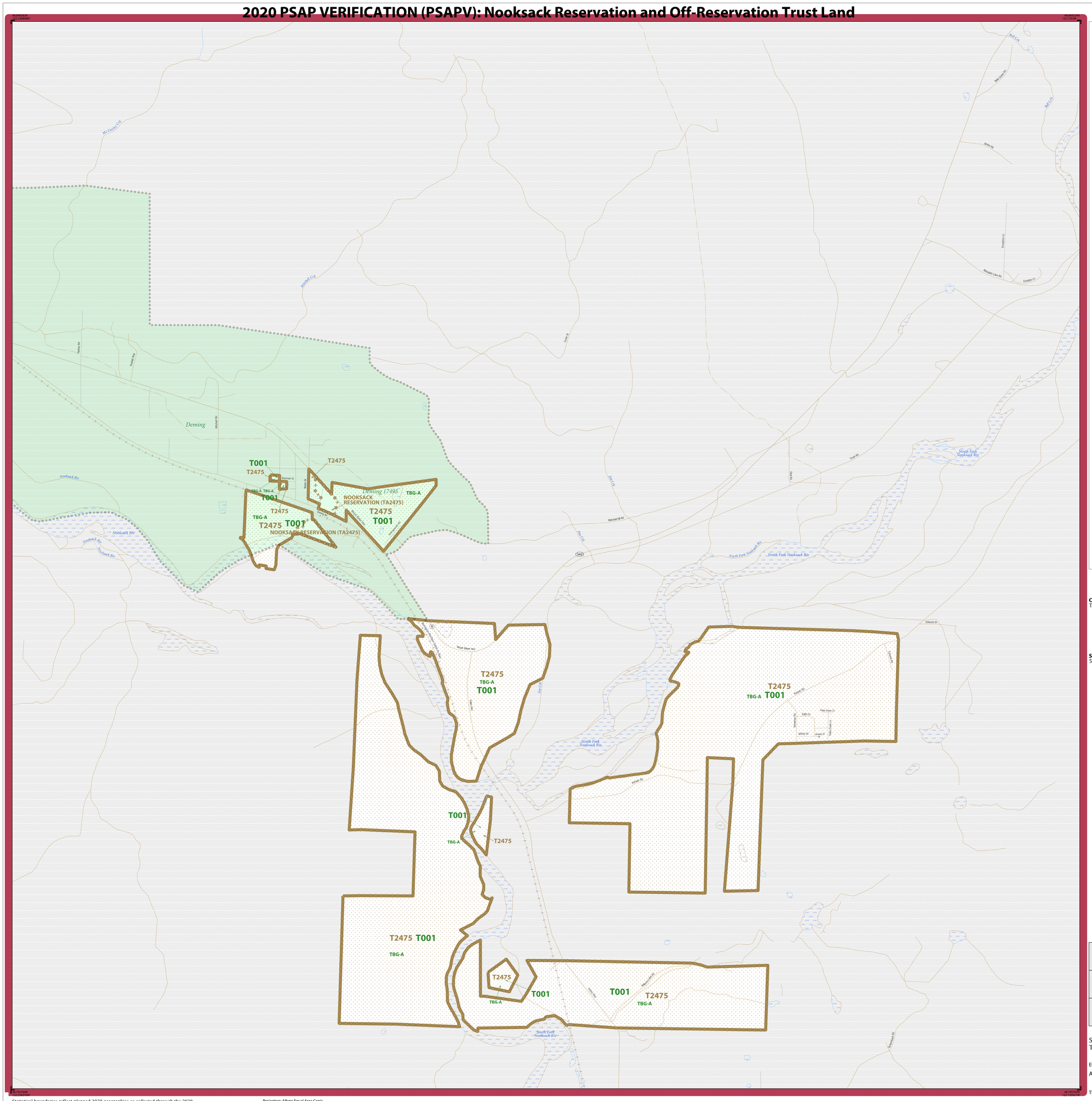


## LEGEND

| SYMBOL DESCRIPTION | SYMBOL | LABEL STYLE |
|---|---|---|
| Federal American Indian Reservation | | L'ANSE RESERVATION (TA1880) |
| Off-Reservation Trust Land | | T1880 |
| Oklahoma Tribal Statistical Area (OTSA) | | KAW OTSA (TA5690) |
| Tribal Designated Statistical Area (TDSA) | | SAMISH TDSA (TA8750) |
| Alaska Native Village Statistical Area (ANVSA) | | ANGOON ANVSA (TA6100) |
| American Indian Tribal Subdivision | | SHONTO (620) |
| State American Indian Reservation | | Tama Reservation (TA9400) |
| State Designated Tribal Statitical Area (SDTSA) | | Lumbee SDTSA (TA9815) |
| Alaska Native Regional Corporation (ANRC) | | NANA ANRC 52120 |
| State (or statistically equivalent entity) | | NEW YORK 36 |
| County (or statistically equivalent entity) | | ERIE 029 |
| Consolidated City | | MILFORD 47500 |
| Incorporated Place | | Davis 18100 |
| Census Designated Place[1] (CDP) | | Cochiti 16560 |
| Tribal Census Tract | | T001 |
| Tribal Block Group | | TBG-A |

| DESCRIPTION | SYMBOL |
|---|---|
| Interstate | 5 |
| U.S. Highway | 2 |
| State Highway | 4 |
| Other Road | Marsh Ln |
| Cul-de-sac | |
| Circle | |
| 4WD Trail, Stairway, Alley, Walkway, or Ferry | |
| Railroad | Southern RR |
| Pipeline or Power Line | |
| Ridge or Fence | |
| Property Line or Nonvisible Boundary | |
| Perennial Stream | Tumbling Cr |
| Intermittent Stream | Piney Cr |
| Mountain Peak or Hill | Mt. Baker |

| DESCRIPTION | SYMBOL |
|---|---|
| Water Body | Pleasant Lake |
| Swamp or Marsh | Okefenokee Swamp |
| Glacier | Bering Glacier |
| Airport | Quonset Airport |
| College or University | Coll/Univ |
| Military | Fort Belvoir |
| Prison or Juvenile Detention Center | P/JDC |
| Cemetery | Powell Cmtry |
| Golf Course | Pinehurst GlfCrs |
| National Park or Forest | Yosemite NP |
| Other Park | St Francis Park |
| Outside Subject Area | |
| Inset Area | A1 |

Where state and county boundaries coincide, the map shows only the state boundary. Where Federal American Indian reservation and American Indian tribal subdivision boundaries coincide, the map shows only the American Indian reservation boundary.

Entity names are followed by either their FIPS code or census code; parentheses indicate a census code.

1 Census designated place name color corresponds to the CDP fill color.

Based on entity type, map content may vary. Due to space limitations, some road names, along with other feature and geography names on the map, may not be shown.

The Census Bureau stores primary and alternate road names, but only primary road names are used to label the roads on these maps.

**OFF-RESERVATION TRUST LAND NAMES**
T2475 Nooksack

**SUBJECT AREA RELATED COUNTIES ON MAP SHEET**
53073 Whatcom

Key to Adjacent Sheets

| | | |
|---|---|---|
| | | |
| | 5 | |
| | 6 | |

Sheet Location within Entity

Sheet 5 of 6 PARENT sheets
Total Sheets: 7 (Index 1; Parent 6; Inset 0)

ENTITY TYPE: American Indian Area

AREA NAME: Nooksack Reservation and Off-Reservation Trust Land (2475)

TRIBE NAME: Nooksack Indian Tribe (0164)

RELATED STATE: Washington (53)

2020 PSAPV FAIR MAP (PARENT)

5230499016424750050000 00

INDEX OR PARENT SHEET #: 005
INSET SHEET #: 000000

Statistical boundaries reflect planned 2020 geographies as collected through the 2020 Participant Statistical Areas Program. All legal boundaries and names are as of January 1, 2019. The boundaries shown on this map are for Census Bureau statistical data collection and tabulation purposes only; their depiction and designation for statistical purposes does not constitute a determination of jurisdictional authority or rights of ownership or entitlement.

Data Source: U.S. Census Bureau's MAF/TIGER database (BAS20), November 2019
Created by Geography Division: December 12, 2019

U.S. DEPARTMENT OF COMMERCE U.S. Census Bureau

Projection: Albers Equal Area Conic
Datum: NAD 83
Spheroid: GRS 80
1st Standard Parallel: 46 07 12
2nd Standard Parallel: 48 25 34
Central Meridian: -120 52 52
Latitude of Projection's Origin: 45 32 37
False Easting: 0
False Northing: 0

0 0.2 0.4 0.6 0.8 1 Kilometers
0 0.1 0.2 0.3 0.4 0.5 Miles
The plotted map scale is 1:8,500

N W E S

**This map supports the verification phase of the 2020 Participant Statistical Areas Program (PSAP).**

For more information, or to request additional maps, please email geo.psap@census.gov, call 1-844-788-4921, or visit www.census.gov/programs-surveys/decennial-census/about/psap.html.

United States® Census 2020

# 2020 PSAP VERIFICATION (PSAPV): Nooksack Reservation and Off-Reservation Trust Land

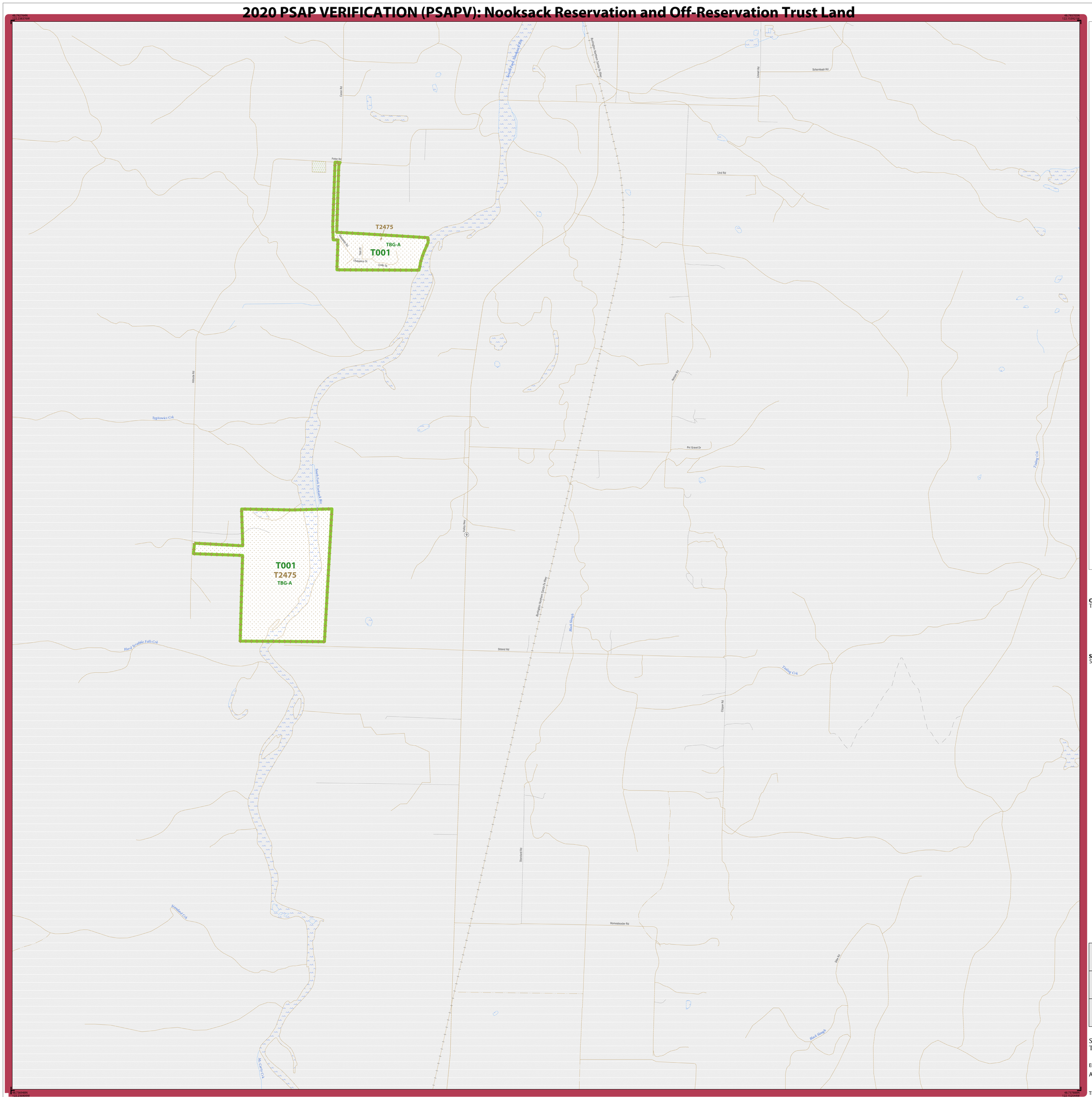


## LEGEND

| SYMBOL DESCRIPTION | SYMBOL | LABEL STYLE |
|---|---|---|
| Federal American Indian Reservation | | L'ANSE RESERVATION (TA1880) |
| Off-Reservation Trust Land | | T1880 |
| Oklahoma Tribal Statistical Area (OTSA) | | KAW OTSA (TA5690) |
| Tribal Designated Statistical Area (TDSA) | | SAMISH TDSA (TA8750) |
| Alaska Native Village Statistical Area (ANVSA) | | ANGOON ANVSA (TA6100) |
| American Indian Tribal Subdivision | | SHONTO (620) |
| State American Indian Reservation | | Tama Reservation (TA9400) |
| State Designated Tribal Statitical Area (SDTSA) | | Lumbee SDTSA (TA9815) |
| Alaska Native Regional Corporation (ANRC) | | NANA ANRC 52120 |
| State (or statistically equivalent entity) | | NEW YORK 36 |
| County (or statistically equivalent entity) | | ERIE 029 |
| Consolidated City | | MILFORD 47500 |
| Incorporated Place | | Davis 18100 |
| Census Designated Place[1] (CDP) | | Cochiti 16560 |
| Tribal Census Tract | | T001 |
| Tribal Block Group | | TBG-A |

| DESCRIPTION | SYMBOL |
|---|---|
| Interstate | 5 |
| U.S. Highway | 2 |
| State Highway | 4 |
| Other Road | Marsh Ln |
| Cul-de-sac | |
| Circle | |
| 4WD Trail, Stairway, Alley, Walkway, or Ferry | |
| Railroad | Southern RR |
| Pipeline or Power Line | |
| Ridge or Fence | |
| Property Line or Nonvisible Boundary | |
| Perennial Stream | Tumbling Cr |
| Intermittent Stream | Piney Cr |
| Mountain Peak or Hill | Mt. Baker |

| DESCRIPTION | SYMBOL |
|---|---|
| Water Body | Pleasant Lake |
| Swamp or Marsh | Okefenokee Swamp |
| Glacier | Bering Glacier |
| Airport | Quonset Airport |
| College or University | Coll/Univ |
| Military | Fort Belvoir |
| Prison or Juvenile Detention Center | P/JDC |
| Cemetery | Powell Cmtry |
| Golf Course | Pinehurst GlfCrs |
| National Park or Forest | Yosemite NP |
| Other Park | St Francis Park |
| Outside Subject Area | |
| Inset Area | A1 |

Where state and county boundaries coincide, the map shows only the state boundary. Where Federal American Indian reservation and American Indian tribal subdivision boundaries coincide, the map shows only the American Indian reservation boundary.

Entity names are followed by either their FIPS code or census code; parentheses indicate a census code.

1 Census designated place name color corresponds to the CDP fill color.

Based on entity type, map content may vary. Due to space limitations, some road names, along with other feature and geography names on the map, may not be shown.

The Census Bureau stores primary and alternate road names, but only primary road names are used to label the roads on these maps.

**OFF-RESERVATION TRUST LAND NAMES**
T2475 Nooksack

**SUBJECT AREA RELATED COUNTIES ON MAP SHEET**
53073 Whatcom

Key to Adjacent Sheets

| | | |
|---|---|---|
| | 5 | |
| | 6 | |
| | | |

Sheet Location within Entity

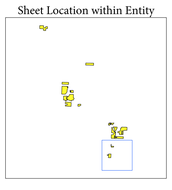

Sheet 6 of 6 PARENT sheets
Total Sheets: 7 (Index 1; Parent 6; Inset 0)

ENTITY TYPE: American Indian Area

AREA NAME: Nooksack Reservation and Off-Reservation Trust Land (2475)

TRIBE NAME: Nooksack Indian Tribe (0164)

RELATED STATE: Washington (53)

2020 PSAPV FAIR MAP (PARENT)

5230499016424750060000000

INDEX OR PARENT SHEET #: 006
INSET SHEET #: 000000

Statistical boundaries reflect planned 2020 geographies as collected through the 2020 Participant Statistical Areas Program. All legal boundaries and names are as of January 1, 2019. The boundaries shown on this map are for Census Bureau statistical data collection and tabulation purposes only; their depiction and designation for statistical purposes does not constitute a determination of jurisdictional authority or rights of ownership or entitlement.

Data Source: U.S. Census Bureau's MAF/TIGER database (BAS20), November 2019
Created by Geography Division: December 12, 2019

U.S. DEPARTMENT OF COMMERCE U.S. Census Bureau

Projection: Albers Equal Area Conic
Datum: NAD 83
Spheroid: GRS 80
1st Standard Parallel: 46 07 12
2nd Standard Parallel: 48 25 34
Central Meridian: -120 52 52
Latitude of Projection's Origin: 45 32 37
False Easting: 0
False Northing: 0

0 0.2 0.4 0.6 0.8 1 Kilometers
0 0.1 0.2 0.3 0.4 0.5 Miles
The plotted map scale is 1:8,500

N W E S

**This map supports the verification phase of the 2020 Participant Statistical Areas Program (PSAP).**

For more information, or to request additional maps, please email geo.psap@census.gov, call 1-844-788-4921, or visit www.census.gov/programs-surveys/decennial-census/about/psap.html.

United States Census 2020