# 2020 PSAP VERIFICATION (PSAPV): Paiute (UT) Reservation

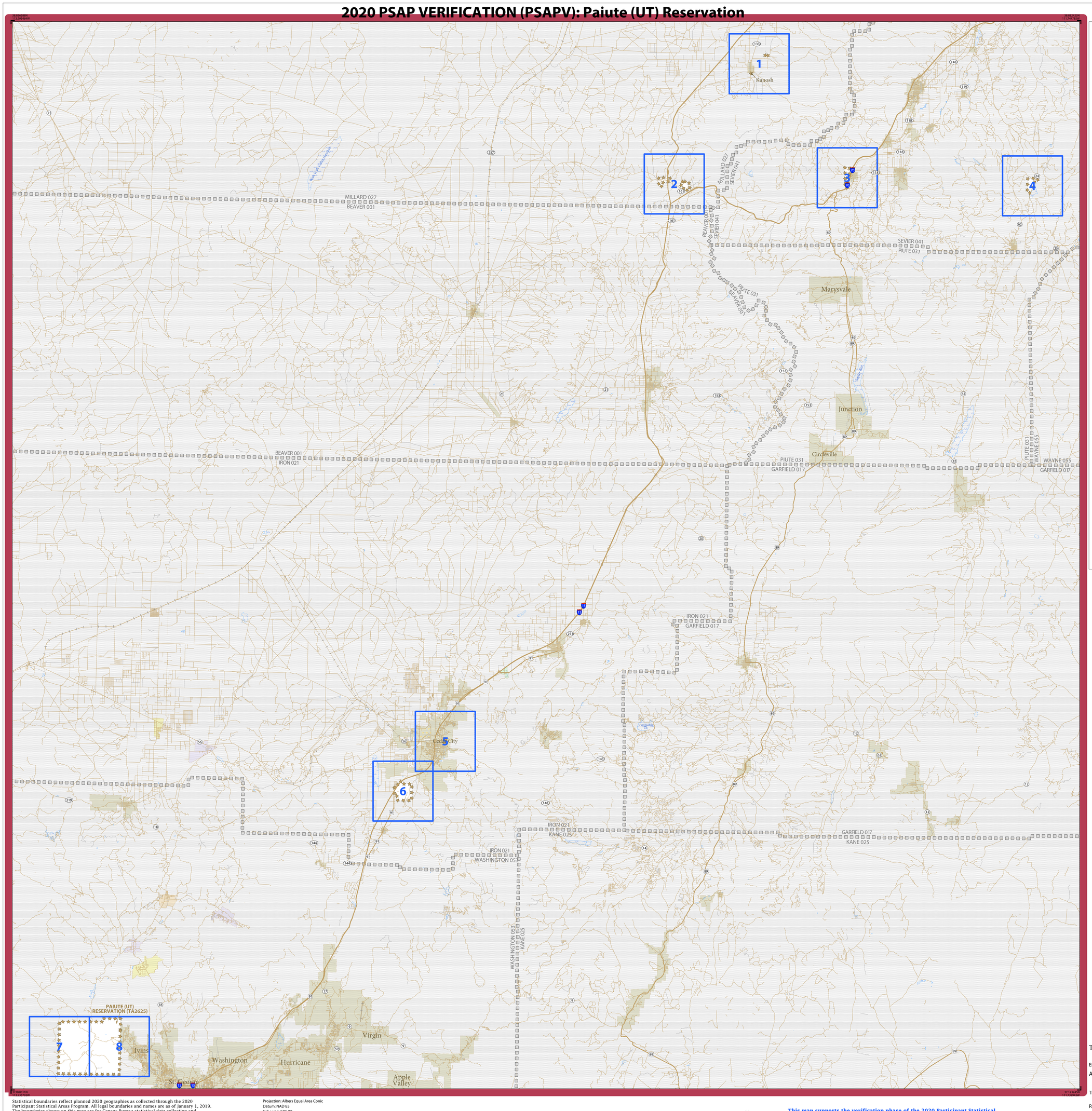


## LEGEND

| SYMBOL DESCRIPTION | SYMBOL | LABEL STYLE |
|---|---|---|
| Federal American Indian Reservation | | L'ANSE RESERVATION (TA1880) |
| Off-Reservation Trust Land | | T1880 |
| Oklahoma Tribal Statistical Area (OTSA) | | KAW OTSA (TA5690) |
| Tribal Designated Statistical Area (TDSA) | | SAMISH TDSA (TA8750) |
| Alaska Native Village Statistical Area (ANVSA) | | ANGOON ANVSA (TA6100) |
| American Indian Tribal Subdivision | | SHONTO (620) |
| State American Indian Reservation | | Tama Reservation (TA9400) |
| State Designated Tribal Statistical Area (SDTSA) | | Lumbee SDTSA (TA9815) |
| Alaska Native Regional Corporation (ANRC) | | NANA ANRC 52120 |
| State (or statistically equivalent entity) | | NEW YORK 36 |
| County (or statistically equivalent entity) | | ERIE 029 |
| Consolidated City | | MILFORD 47500 |
| Incorporated Place | | Davis 18100 |
| Census Designated Place[1] (CDP) | | Cochiti 16560 |
| Tribal Census Tract | | T001 |
| Tribal Block Group | | TBG-A |

| DESCRIPTION | SYMBOL | DESCRIPTION | SYMBOL |
|---|---|---|---|
| Interstate | 5 | Water Body | Pleasant Lake |
| U.S. Highway | 2 | Swamp or Marsh | Okefenokee Swamp |
| State Highway | 4 | Glacier | Bering Glacier |
| Other Road | Marsh Ln | Airport | Quaad Airport |
| Cul-de-sac | | College or University | Coll/Univ |
| Circle | | Military | Fort Belvoir |
| 4WD Trail, Stairway, Alley, Walkway, or Ferry | | Prison or Juvenile Detention Center | P/JDC |
| Railroad | Southern RR | Cemetery | Powell Cmtry |
| Pipeline or Power Line | | Golf Course | Pinehurst GlfCrs |
| Ridge or Fence | | National Park or Forest | Yosemite NP |
| Property Line or Nonvisible Boundary | | Other Park | St Francis Park |
| Perennial Stream | Tumbling Cr | Outside Subject Area | |
| Intermittent Stream | Piney Cr | Inset Area | A1 |
| Mountain Peak or Hill | Mt. Baker | | |

Where state and county boundaries coincide, the map shows only the state boundary. Where Federal American Indian reservation and American Indian tribal subdivision boundaries coincide, the map shows only the American Indian reservation boundary.

Entity names are followed by either their FIPS code or census code; parentheses indicate a census code.

1 Census designated place name color corresponds to the CDP fill color.

Based on entity type, map content may vary. Due to space limitations, some road names, along with other feature and geography names on the map, may not be shown.

The Census Bureau stores primary and alternate road names, but only primary road names are used to label the roads on these maps.

Total Sheets: 9 (Index 1; Parent 8; Inset 0)

ENTITY TYPE: American Indian Area

AREA NAME: Paiute (UT) Reservation (2625)

TRIBE NAME: Paiute Indian Tribe (0183)

RELATED STATE: Utah (49)

Statistical boundaries reflect planned 2020 geographies as collected through the 2020 Participant Statistical Areas Program. All legal boundaries and names are as of January 1, 2019. The boundaries shown on this map are for Census Bureau statistical data collection and tabulation purposes only; their depiction and designation for statistical purposes does not constitute a determination of jurisdictional authority or rights of ownership or entitlement.

Data Source: U.S. Census Bureau's MAF/TIGER database (BAS20), November 2019
Created by Geography Division: December 12, 2019

U.S. DEPARTMENT OF COMMERCE U.S. Census Bureau

Projection: Albers Equal Area Conic
Datum: NAD 83
Spheroid: GRS 80
1st Standard Parallel: 37 49 54
2nd Standard Parallel: 41 10 02
Central Meridian: -111 32 46
Latitude of Projection's Origin: 36 59 52
False Easting: 0
False Northing: 0

0 8 16 24 32 40 Kilometers
0 5 10 15 20 25 Miles
The plotted map scale is 1:267,404

N W E S

**This map supports the verification phase of the 2020 Participant Statistical Areas Program (PSAP).**

For more information, or to request additional maps, please email geo.psap@census.gov, call 1-844-788-4921, or visit www.census.gov/programs-surveys/decennial-census/about/psap.html.

United States Census 2020

2020 PSAPV FAIR MAP (INDEX)

5230499018326250000000000

INDEX OR PARENT SHEET #: 000
INSET SHEET #: 000000

# 2020 PSAP VERIFICATION (PSAPV): Paiute (UT) Reservation

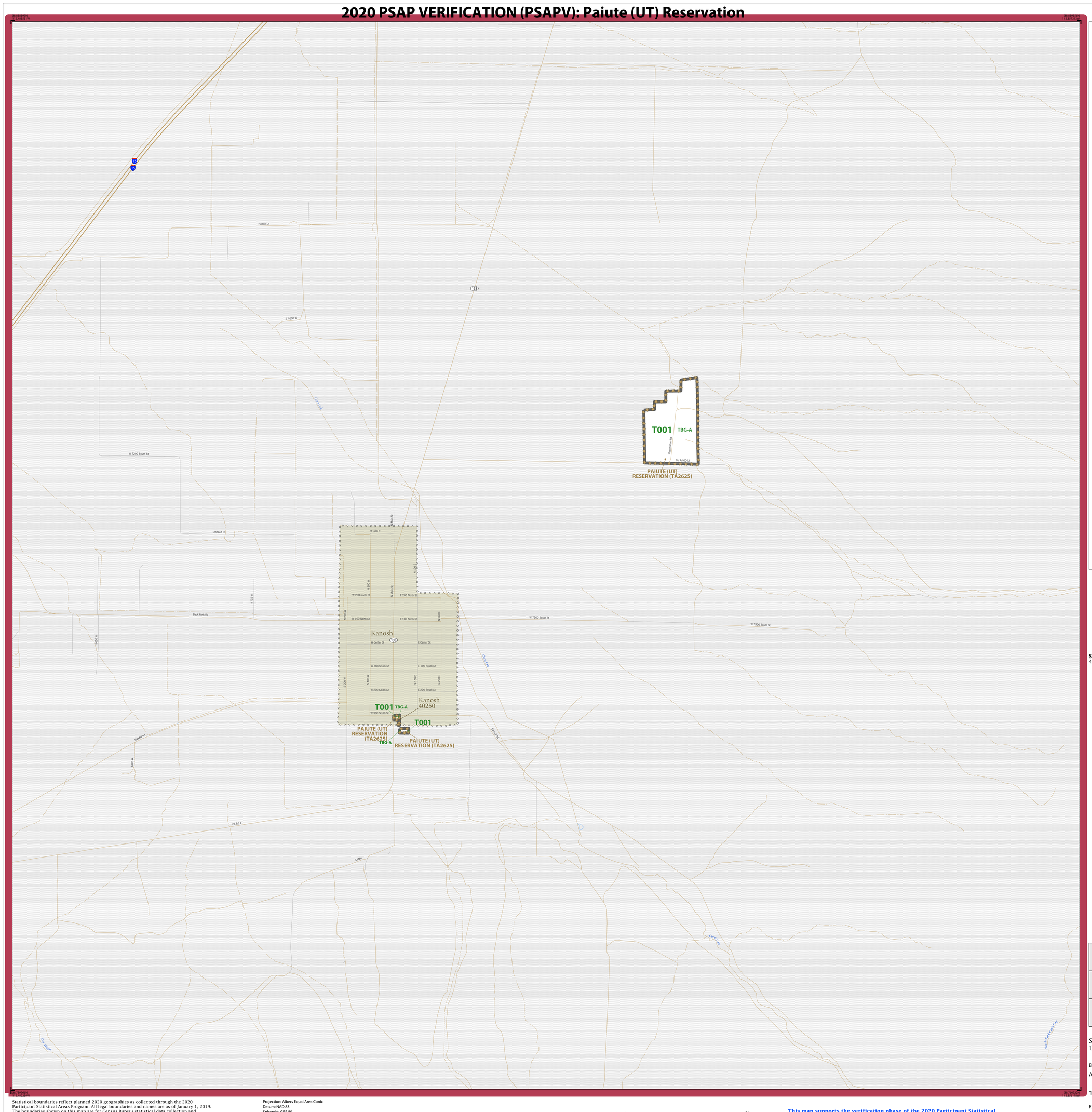


## LEGEND

| SYMBOL DESCRIPTION | SYMBOL | LABEL STYLE |
|---|---|---|
| Federal American Indian Reservation | | L'ANSE RESERVATION (TA1880) |
| Off-Reservation Trust Land | | T1880 |
| Oklahoma Tribal Statistical Area (OTSA) | | KAW OTSA (TA5690) |
| Tribal Designated Statistical Area (TDSA) | | SAMISH TDSA (TA8750) |
| Alaska Native Village Statistical Area (ANVSA) | | ANGOON ANVSA (TA6100) |
| American Indian Tribal Subdivision | | SHONTO (620) |
| State American Indian Reservation | | Tama Reservation (TA9400) |
| State Designated Tribal Statitical Area (SDTSA) | | Lumbee SDTSA (TA9815) |
| Alaska Native Regional Corporation (ANRC) | | NANA ANRC 52120 |
| State (or statistically equivalent entity) | | NEW YORK 36 |
| County (or statistically equivalent entity) | | ERIE 029 |
| Consolidated City | | MILFORD 47500 |
| Incorporated Place | | Davis 18100 |
| Census Designated Place[1] (CDP) | | Cochiti 16560 |
| Tribal Census Tract | | T001 |
| Tribal Block Group | | TBG-A |

| DESCRIPTION | SYMBOL |
|---|---|
| Interstate | 5 |
| U.S. Highway | 2 |
| State Highway | 4 |
| Other Road | Marsh Ln |
| Cul-de-sac | |
| Circle | |
| 4WD Trail, Stairway, Alley, Walkway, or Ferry | |
| Railroad | Southern RR |
| Pipeline or Power Line | |
| Ridge or Fence | |
| Property Line or Nonvisible Boundary | |
| Perennial Stream | Tumbling Cr |
| Intermittent Stream | Piney Cr |
| Mountain Peak or Hill | Mt. Baker |

| DESCRIPTION | SYMBOL |
|---|---|
| Water Body | Pleasant Lake |
| Swamp or Marsh | Okefenokee Swamp |
| Glacier | Bering Glacier |
| Airport | Quonset Airport |
| College or University | Coll/Univ |
| Military | Fort Belvoir |
| Prison or Juvenile Detention Center | P/JDC |
| Cemetery | Powell Cmtry |
| Golf Course | Pinehurst GlfCrs |
| National Park or Forest | Yosemite NP |
| Other Park | St Francis Park |
| Outside Subject Area | |
| Inset Area | A1 |

Where state and county boundaries coincide, the map shows only the state boundary. Where Federal American Indian reservation and American Indian tribal subdivision boundaries coincide, the map shows only the American Indian reservation boundary.

Entity names are followed by either their FIPS code or census code; parentheses indicate a census code.

1 Census designated place name color corresponds to the CDP fill color.

Based on entity type, map content may vary. Due to space limitations, some road names, along with other feature and geography names on the map, may not be shown.

The Census Bureau stores primary and alternate road names, but only primary road names are used to label the roads on these maps.

**SUBJECT AREA RELATED COUNTIES ON MAP SHEET**
49027 Millard

Key to Adjacent Sheets

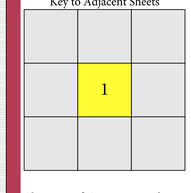


Sheet Location within Entity



Sheet 1 of 8 PARENT sheets
Total Sheets: 9 (Index 1; Parent 8; Inset 0)

ENTITY TYPE: American Indian Area

AREA NAME: Paiute (UT) Reservation (2625)

TRIBE NAME: Paiute Indian Tribe (0183)

RELATED STATE: Utah (49)

2020 PSAPV FAIR MAP (PARENT)

52304990183262500100000 0

INDEX OR PARENT SHEET #: 001
INSET SHEET #: 000000

Statistical boundaries reflect planned 2020 geographies as collected through the 2020 Participant Statistical Areas Program. All legal boundaries and names are as of January 1, 2019. The boundaries shown on this map are for Census Bureau statistical data collection and tabulation purposes only; their depiction and designation for statistical purposes does not constitute a determination of jurisdictional authority or rights of ownership or entitlement.

Data Source: U.S. Census Bureau's MAF/TIGER database (BAS20), November 2019
Created by: Geography Division: December 12, 2019

U.S. DEPARTMENT OF COMMERCE U.S. Census Bureau

Projection: Albers Equal Area Conic
Datum: NAD 83
Spheroid: GRS 80
1st Standard Parallel: 37 49 54
2nd Standard Parallel: 41 10 02
Central Meridian: -111 32 46
Latitude of Projection's Origin: 36 59 52
False Easting: 0
False Northing: 0

0 0.4 0.8 1.2 1.6 2 Kilometers
0 0.3 0.6 0.9 1.2 1.5 Miles
The plotted map scale is 1:15,000

N W E S

**This map supports the verification phase of the 2020 Participant Statistical Areas Program (PSAP).**

For more information, or to request additional maps, please email geo.psap@census.gov, call 1-844-788-4921, or visit www.census.gov/programs-surveys/decennial-census/about/psap.html.

United States® Census 2020

# 2020 PSAP VERIFICATION (PSAPV): Paiute (UT) Reservation

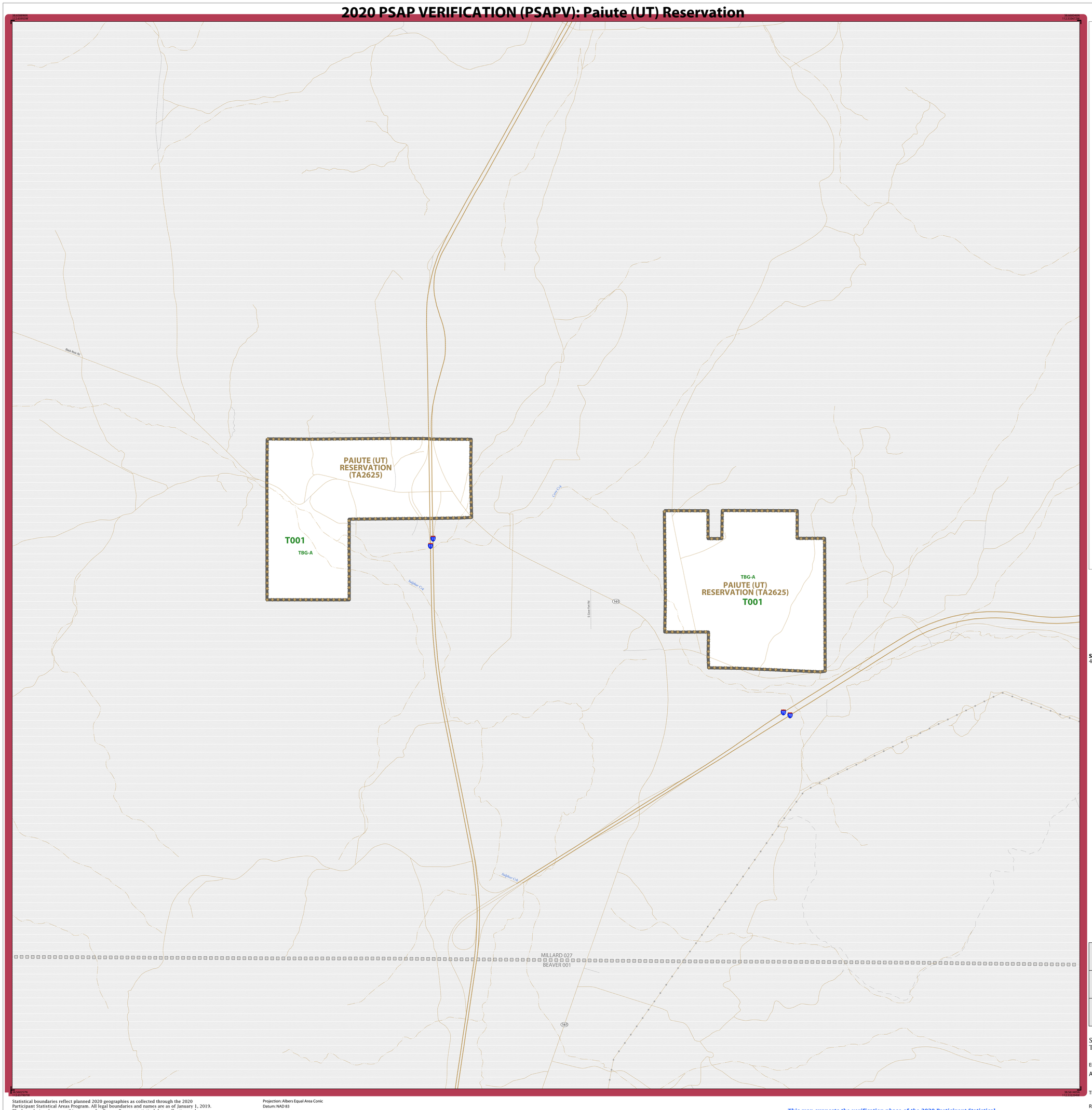


## LEGEND

| SYMBOL DESCRIPTION | SYMBOL | LABEL STYLE |
|---|---|---|
| Federal American Indian Reservation | | L'ANSE RESERVATION (TA1880) |
| Off-Reservation Trust Land | | T1880 |
| Oklahoma Tribal Statistical Area (OTSA) | | KAW OTSA (TA5690) |
| Tribal Designated Statistical Area (TDSA) | | SAMISH TDSA (TA8750) |
| Alaska Native Village Statistical Area (ANVSA) | | ANGOON ANVSA (TA6100) |
| American Indian Tribal Subdivision | | SHONTO (620) |
| State American Indian Reservation | | Tama Reservation (TA9400) |
| State Designated Tribal Statitical Area (SDTSA) | | Lumbee SDTSA (TA9815) |
| Alaska Native Regional Corporation (ANRC) | | NANA ANRC 52120 |
| State (or statistically equivalent entity) | | NEW YORK 36 |
| County (or statistically equivalent entity) | | ERIE 029 |
| Consolidated City | | MILFORD 47500 |
| Incorporated Place | | Davis 18100 |
| Census Designated Place[1] (CDP) | | Cochiti 16560 |
| Tribal Census Tract | | T001 |
| Tribal Block Group | | TBG-A |

| DESCRIPTION | SYMBOL |
|---|---|
| Interstate | 5 |
| U.S. Highway | 2 |
| State Highway | 4 |
| Other Road | Marsh Ln |
| Cul-de-sac | |
| Circle | |
| 4WD Trail, Stairway, Alley, Walkway, or Ferry | |
| Railroad | Southern RR |
| Pipeline or Power Line | |
| Ridge or Fence | |
| Property Line or Nonvisible Boundary | |
| Perennial Stream | Tumbling Cr |
| Intermittent Stream | Piney Cr |
| Mountain Peak or Hill | Mt. Baker |

| DESCRIPTION | SYMBOL |
|---|---|
| Water Body | Pleasant Lake |
| Swamp or Marsh | Okefenokee Swamp |
| Glacier | Bering Glacier |
| Airport | Qxnard Airport |
| College or University | Coll/Univ |
| Military | Fort Belvoir |
| Prison or Juvenile Detention Center | P/JDC |
| Cemetery | Powell Cmtry |
| Golf Course | Pinehurst GlfCrs |
| National Park or Forest | Yosemite NP |
| Other Park | St Francis Park |
| Outside Subject Area | |
| Inset Area | A1 |

Where state and county boundaries coincide, the map shows only the state boundary. Where Federal American Indian reservation and American Indian tribal subdivision boundaries coincide, the map shows only the American Indian reservation boundary.

Entity names are followed by either their FIPS code or census code; parentheses indicate a census code.

1 Census designated place name color corresponds to the CDP fill color.

Based on entity type, map content may vary. Due to space limitations, some road names, along with other feature and geography names on the map, may not be shown.

The Census Bureau stores primary and alternate road names, but only primary road names are used to label the roads on these maps.

**SUBJECT AREA RELATED COUNTIES ON MAP SHEET**
49027 Millard

Key to Adjacent Sheets

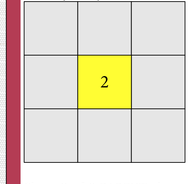


Sheet Location within Entity

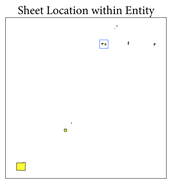

Sheet 2 of 8 PARENT sheets
Total Sheets: 9 (Index 1; Parent 8; Inset 0)

ENTITY TYPE: American Indian Area

AREA NAME: Paiute (UT) Reservation (2625)

TRIBE NAME: Paiute Indian Tribe (0183)

RELATED STATE: Utah (49)

2020 PSAPV FAIR MAP (PARENT)

5230499018326250020000000

INDEX OR PARENT SHEET #: 002
INSET SHEET #: 000000

Statistical boundaries reflect planned 2020 geographies as collected through the 2020 Participant Statistical Areas Program. All legal boundaries and names are as of January 1, 2019. The boundaries shown on this map are for Census Bureau statistical data collection and tabulation purposes only; their depiction and designation for statistical purposes does not constitute a determination of jurisdictional authority or rights of ownership or entitlement.

Data Source: U.S. Census Bureau's MAF/TIGER database (BAS20), November 2019
Created by Geography Division: December 12, 2019

U.S. DEPARTMENT OF COMMERCE U.S. Census Bureau

Projection: Albers Equal Area Conic
Datum: NAD 83
Spheroid: GRS 80
1st Standard Parallel: 37 49 54
2nd Standard Parallel: 41 10 02
Central Meridian: -111 32 46
Latitude of Projection's Origin: 36 59 52
False Easting: 0
False Northing: 0

0 0.4 0.8 1.2 1.6 2 Kilometers
0 0.3 0.6 0.9 1.2 1.5 Miles
The plotted map scale is 1:15,000

N W E S

**This map supports the verification phase of the 2020 Participant Statistical Areas Program (PSAP).**

For more information, or to request additional maps, please email geo.psap@census.gov, call 1-844-788-4921, or visit www.census.gov/programs-surveys/decennial-census/about/psap.html.

United States® Census 2020

# 2020 PSAP VERIFICATION (PSAPV): Paiute (UT) Reservation

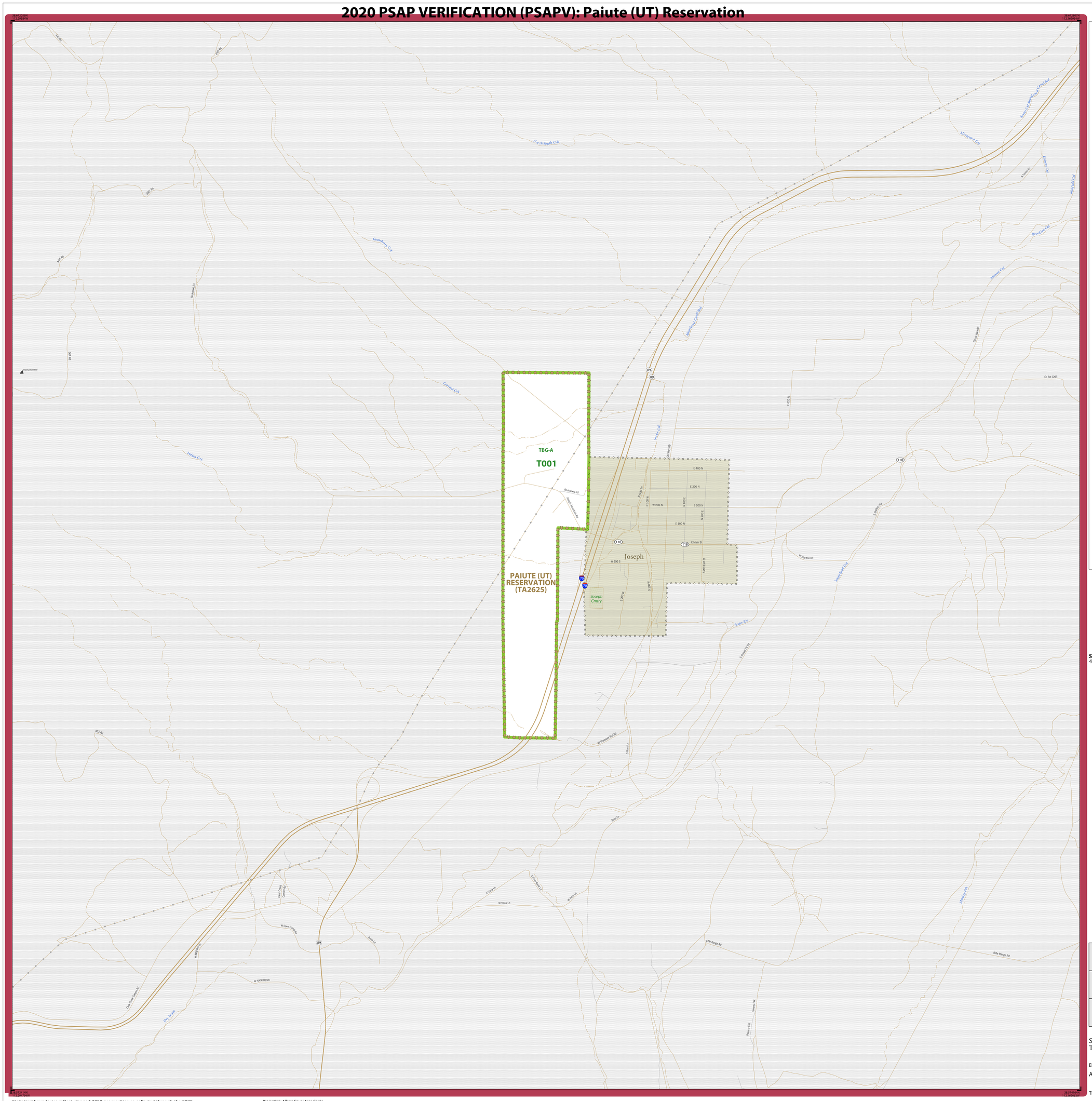
TBG-A
T001
PAIUTE (UT) RESERVATION (TA2625)
Joseph
Joseph Cmtry
Sevier Cut
Sevier Riv
Sevier Cut Lateral Rd
Monument Cr
Mormon Cr
Gunsalus Cr
Indian Cr
Clarmer Cr
North South Crk
Brookfield Cut
Brookfield Rd
Rockwood Rd
Joseph Reservoir Rd
Monument Hf
Co Rd 2205
Dry Wash
Mt Baker
Tumbling Cr
Piney Cr
Piney Flat
Mt Baker Pk
Rifle Range Rd
W Vacca Ln
W Cove Canyon Rd
W Wagon Ln
W Sickle Ranch
Clear Creek Canyon Rd
Clear Creek Canyon Rd
W Hickory Gut Rd
Rees Ln
Rees Ln
S Rees Ln
E Vacca Ln
S Rees Ln
W Vacca Ln
W Vacca Ln
Rifle Range Rd
Rifle Range Rd
Rifle Range Rd

# 2020 PSAP VERIFICATION (PSAPV): Paiute (UT) Reservation

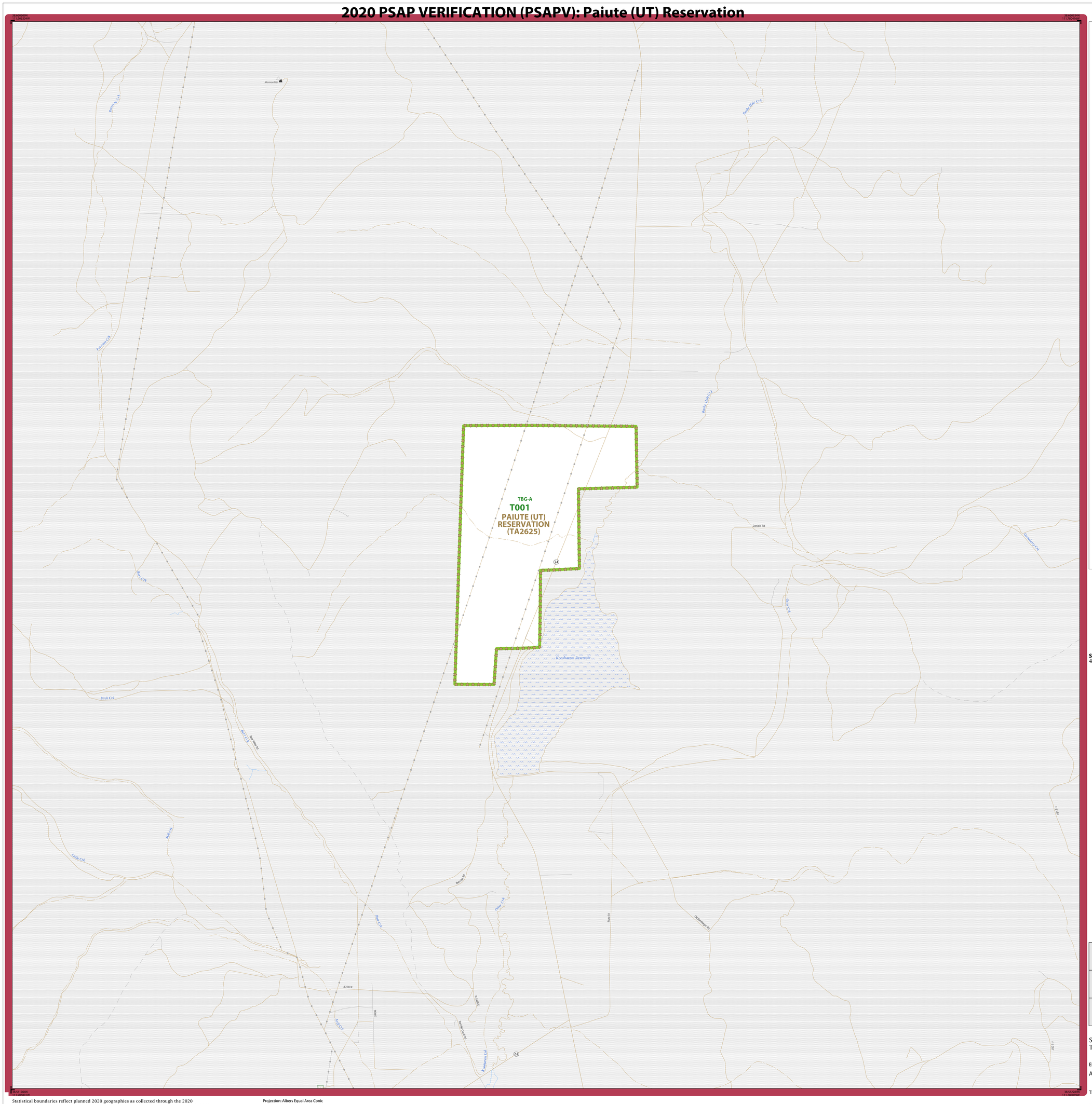


## LEGEND

| SYMBOL DESCRIPTION | SYMBOL | LABEL STYLE |
|---|---|---|
| Federal American Indian Reservation | | L'ANSE RESERVATION (TA1880) |
| Off-Reservation Trust Land | | T1880 |
| Oklahoma Tribal Statistical Area (OTSA) | | KAW OTSA (TA5690) |
| Tribal Designated Statistical Area (TDSA) | | SAMISH TDSA (TA8750) |
| Alaska Native Village Statistical Area (ANVSA) | | ANGOON ANVSA (TA6100) |
| American Indian Tribal Subdivision | | SHONTO (620) |
| State American Indian Reservation | | Tama Reservation (TA9400) |
| State Designated Tribal Statitical Area (SDTSA) | | Lumbee SDTSA (TA9815) |
| Alaska Native Regional Corporation (ANRC) | | NANA ANRC 52120 |
| State (or statistically equivalent entity) | | NEW YORK 36 |
| County (or statistically equivalent entity) | | ERIE 029 |
| Consolidated City | | MILFORD 47500 |
| Incorporated Place | | Davis 18100 |
| Census Designated Place[1] (CDP) | | Cochiti 16560 |
| Tribal Census Tract | | T001 |
| Tribal Block Group | | TBG-A |

| DESCRIPTION | SYMBOL |
|---|---|
| Interstate | 1 |
| U.S. Highway | 2 |
| State Highway | 4 |
| Other Road | Marsh Ln |
| Cul-de-sac | |
| Circle | |
| 4WD Trail, Stairway, Alley, Walkway, or Ferry | |
| Railroad | Southern RR |
| Pipeline or Power Line | |
| Ridge or Fence | |
| Property Line or Nonvisible Boundary | |
| Perennial Stream | Tumbling Cr |
| Intermittent Stream | Piney Cr |
| Mountain Peak or Hill | Mt. Baker |

| DESCRIPTION | SYMBOL |
|---|---|
| Water Body | Pleasant Lake |
| Swamp or Marsh | Okefenokee Swamp |
| Glacier | Bering Glacier |
| Airport | Quonset Airport |
| College or University | Coll/Univ |
| Military | Fort Belvoir |
| Prison or Juvenile Detention Center | P/JDC |
| Cemetery | Powell Cmtry |
| Golf Course | Pinehurst GlfCrs |
| National Park or Forest | Yosemite NP |
| Other Park | St Francis Park |
| Outside Subject Area | |
| Inset Area | A1 |

Where state and county boundaries coincide, the map shows only the state boundary. Where Federal American Indian reservation and American Indian tribal subdivision boundaries coincide, the map shows only the American Indian reservation boundary.

Entity names are followed by either their FIPS code or census code; parentheses indicate a census code.

1 Census designated place name color corresponds to the CDP fill color.

Based on entity type, map content may vary. Due to space limitations, some road names, along with other feature and geography names on the map, may not be shown.

The Census Bureau stores primary and alternate road names, but only primary road names are used to label the roads on these maps.

**SUBJECT AREA RELATED COUNTIES ON MAP SHEET**
49041 Sevier

Key to Adjacent Sheets




Sheet Location within Entity



Sheet 4 of 8 PARENT sheets
Total Sheets: 9 (Index 1; Parent 8; Inset 0)

ENTITY TYPE: American Indian Area

AREA NAME: Paiute (UT) Reservation (2625)

TRIBE NAME: Paiute Indian Tribe (0183)

RELATED STATE: Utah (49)

2020 PSAPV FAIR MAP (PARENT)

5230499018326250040000 00

INDEX OR PARENT SHEET #: 004
INSET SHEET #: 000000

Statistical boundaries reflect planned 2020 geographies as collected through the 2020 Participant Statistical Areas Program. All legal boundaries and names are as of January 1, 2019. The boundaries shown on this map are for Census Bureau statistical data collection and tabulation purposes only; their depiction and designation for statistical purposes does not constitute a determination of jurisdictional authority or rights of ownership or entitlement.

Data Source: U.S. Census Bureau's MAF/TIGER database (BAS20), November 2019
Created by Geography Division: December 12, 2019

U.S. DEPARTMENT OF COMMERCE U.S. Census Bureau

Projection: Albers Equal Area Conic
Datum: NAD 83
Spheroid: GRS 80
1st Standard Parallel: 37 49 54
2nd Standard Parallel: 41 10 02
Central Meridian: -111 32 46
Latitude of Projection's Origin: 36 59 52
False Easting: 0
False Northing: 0

0 0.4 0.8 1.2 1.6 2 Kilometers
0 0.3 0.6 0.9 1.2 1.5 Miles
The plotted map scale is 1:15,000

N W E S

**This map supports the verification phase of the 2020 Participant Statistical Areas Program (PSAP).**

For more information, or to request additional maps, please email geo.psap@census.gov, call 1-844-788-4921, or visit www.census.gov/programs-surveys/decennial-census/about/psap.html.

United States® Census 2020

# 2020 PSAP VERIFICATION (PSAPV): Paiute (UT) Reservation

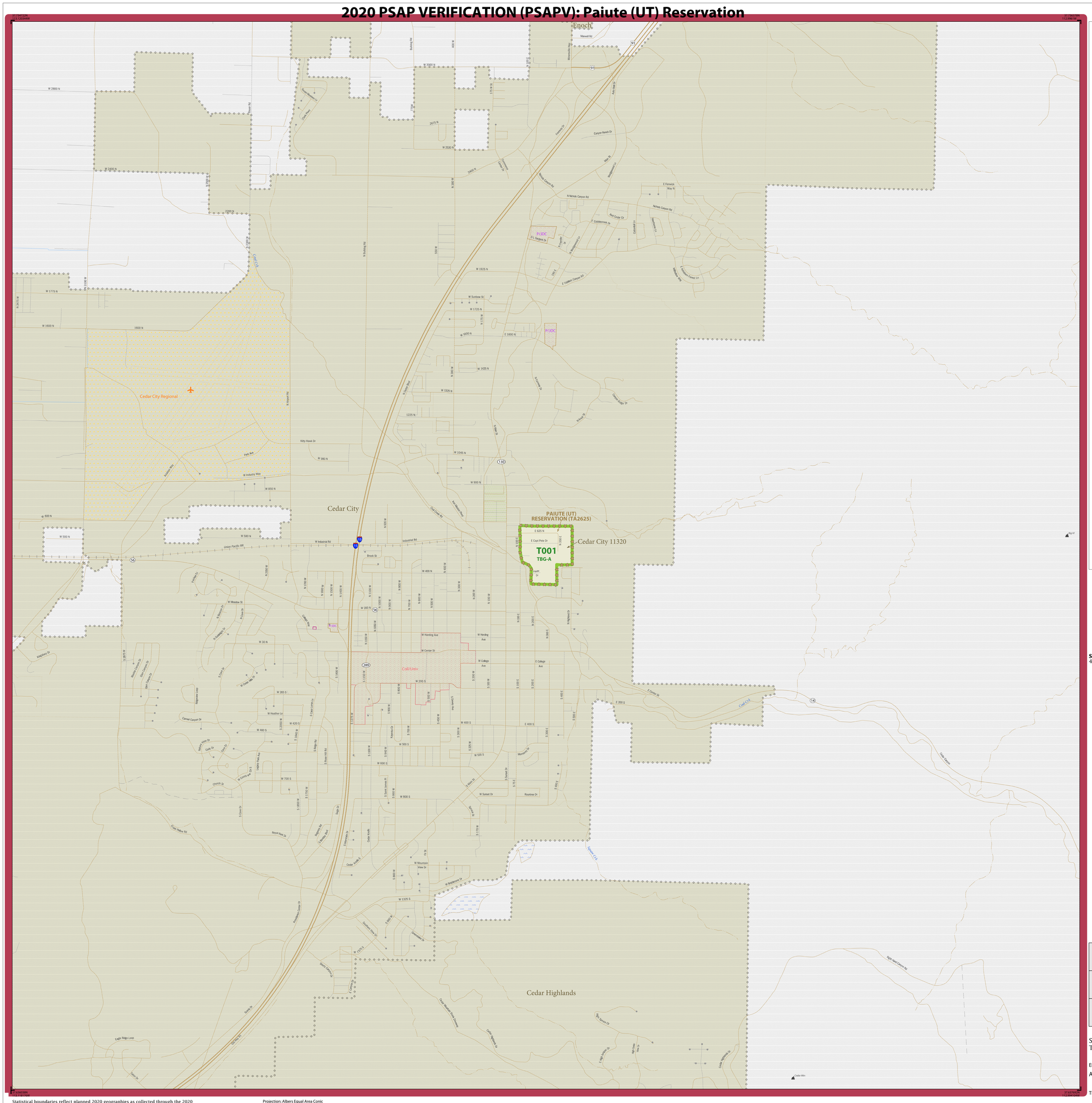


## LEGEND

| SYMBOL DESCRIPTION | SYMBOL | LABEL STYLE |
|---|---|---|
| Federal American Indian Reservation | | L'ANSE RESERVATION (TA1880) |
| Off-Reservation Trust Land | | T1880 |
| Oklahoma Tribal Statistical Area (OTSA) | | KAW OTSA (TA5690) |
| Tribal Designated Statistical Area (TDSA) | | SAMISH TDSA (TA8750) |
| Alaska Native Village Statistical Area (ANVSA) | | ANGOON ANVSA (TA6100) |
| American Indian Tribal Subdivision | | SHONTO (620) |
| State American Indian Reservation | | Tama Reservation (TA9400) |
| State Designated Tribal Statitical Area (SDTSA) | | Lumbee SDTSA (TA9815) |
| Alaska Native Regional Corporation (ANRC) | | NANA ANRC 52120 |
| State (or statistically equivalent entity) | | NEW YORK 36 |
| County (or statistically equivalent entity) | | ERIE 029 |
| Consolidated City | | MILFORD 47500 |
| Incorporated Place | | Davis 18100 |
| Census Designated Place[1] (CDP) | | Cochiti 16560 |
| Tribal Census Tract | | T001 |
| Tribal Block Group | | TBG-A |

| DESCRIPTION | SYMBOL | DESCRIPTION | SYMBOL |
|---|---|---|---|
| Interstate | 5 | Water Body | Pleasant Lake |
| U.S. Highway | 2 | Swamp or Marsh | Okefenokee Swamp |
| State Highway | 4 | Glacier | Bering Glacier |
| Other Road | Marsh Ln | Airport | Quonset Airport |
| Cul-de-sac | | College or University | Coll/Univ |
| Circle | | Military | Fort Belvoir |
| 4WD Trail, Stairway, Alley, Walkway, or Ferry | | Prison or Juvenile Detention Center | P/JDC |
| Railroad | Southern RR | Cemetery | Powell Cmtry |
| Pipeline or Power Line | | Golf Course | Pinehurst GlfCrs |
| Ridge or Fence | | National Park or Forest | Yosemite NP |
| Property Line or Nonvisible Boundary | | Other Park | St Francis Park |
| Perennial Stream | Tumbling Cr | Outside Subject Area | |
| Intermittent Stream | Piney Cr | Inset Area | A1 |
| Mountain Peak or Hill | Mt. Baker | | |

Where state and county boundaries coincide, the map shows only the state boundary. Where Federal American Indian reservation and American Indian tribal subdivision boundaries coincide, the map shows only the American Indian reservation boundary.

Entity names are followed by either their FIPS code or census code; parentheses indicate a census code.

1 Census designated place name color corresponds to the CDP fill color.

Based on entity type, map content may vary. Due to space limitations, some road names, along with other feature and geography names on the map, may not be shown.

The Census Bureau stores primary and alternate road names, but only primary road names are used to label the roads on these maps.

**SUBJECT AREA RELATED COUNTIES ON MAP SHEET**
49021 Iron

Key to Adjacent Sheets

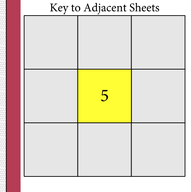


Sheet Location within Entity



Sheet 5 of 8 PARENT sheets
Total Sheets: 9 (Index 1; Parent 8; Inset 0)

ENTITY TYPE: American Indian Area

AREA NAME: Paiute (UT) Reservation (2625)

TRIBE NAME: Paiute Indian Tribe (0183)

RELATED STATE: Utah (49)

2020 PSAPV FAIR MAP (PARENT)

5230499018326250050000 00

INDEX OR PARENT SHEET #: 005
INSET SHEET #: 000000

Statistical boundaries reflect planned 2020 geographies as collected through the 2020 Participant Statistical Areas Program. All legal boundaries and names are as of January 1, 2019. The boundaries shown on this map are for Census Bureau statistical data collection and tabulation purposes only; their depiction and designation for statistical purposes does not constitute a determination of jurisdictional authority or rights of ownership or entitlement.

Data Source: U.S. Census Bureau's MAF/TIGER database (BAS20), November 2019
Created by Geography Division: December 12, 2019

U.S. DEPARTMENT OF COMMERCE U.S. Census Bureau

Projection: Albers Equal Area Conic
Datum: NAD 83
Spheroid: GRS 80
1st Standard Parallel: 37 49 54
2nd Standard Parallel: 41 10 02
Central Meridian: -111 32 46
Latitude of Projection's Origin: 36 59 52
False Easting: 0
False Northing: 0

0 0.4 0.8 1.2 1.6 2 Kilometers
0 0.3 0.6 0.9 1.2 1.5 Miles
The plotted map scale is 1:15,000

N W E S

**This map supports the verification phase of the 2020 Participant Statistical Areas Program (PSAP).**

For more information, or to request additional maps, please email geo.psap@census.gov, call 1-844-788-4921, or visit www.census.gov/programs-surveys/decennial-census/about/psap.html.

United States Census 2020

# 2020 PSAP VERIFICATION (PSAPV): Paiute (UT) Reservation

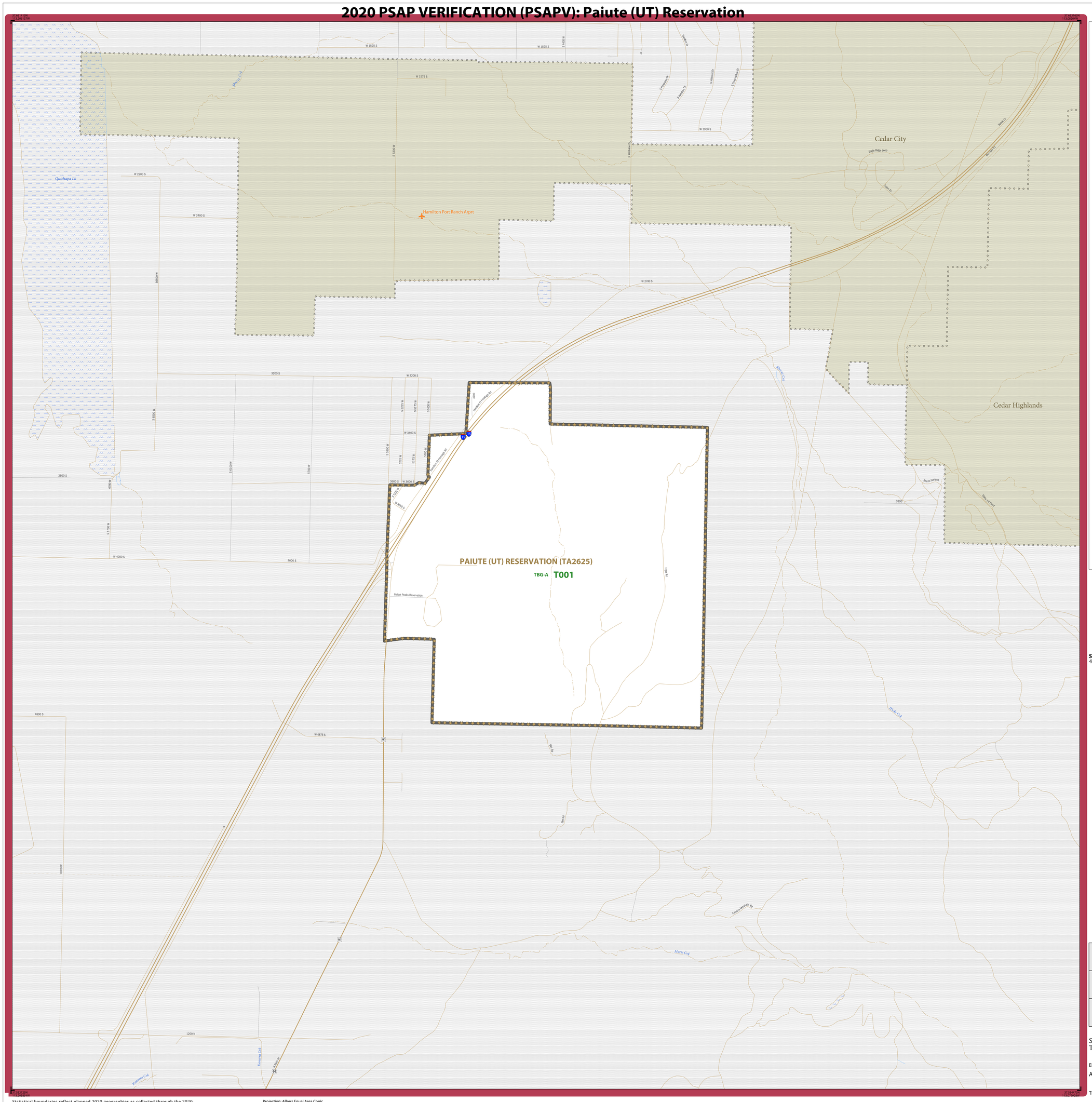

# 2020 PSAP VERIFICATION (PSAPV): Paiute (UT) Reservation

## LEGEND

| SYMBOL DESCRIPTION | SYMBOL | LABEL STYLE |
|---|---|---|
| Federal American Indian Reservation | | L'ANSE RESERVATION (TA1880) |
| Off-Reservation Trust Land | | T1880 |
| Oklahoma Tribal Statistical Area (OTSA) | | *KAW OTSA (TA5690)* |
| Tribal Designated Statistical Area (TDSA) | | *SAMISH TDSA (TA8750)* |
| Alaska Native Village Statistical Area (ANVSA) | | *ANGOON ANVSA (TA6100)* |
| American Indian Tribal Subdivision | | SHONTO (620) |
| State American Indian Reservation | | Tama Reservation (TA9400) |
| State Designated Tribal Statitical Area (SDTSA) | | *Lumbee SDTSA (TA9815)* |
| Alaska Native Regional Corporation (ANRC) | | ***NANA ANRC 52120*** |
| State (or statistically equivalent entity) | | NEW YORK 36 |
| County (or statistically equivalent entity) | | ERIE 029 |
| Consolidated City | | MILFORD 47500 |
| Incorporated Place | | Davis 18100 |
| Census Designated Place[1] (CDP) | | *Cochiti 16560* |
| Tribal Census Tract | | **T001** |
| Tribal Block Group | | **TBG-A** |

| DESCRIPTION | SYMBOL |
|---|---|
| Interstate | 1 |
| U.S. Highway | 2 |
| State Highway | 4 |
| Other Road | Marsh Ln |
| Cul-de-sac | |
| Circle | |
| 4WD Trail, Stairway, Alley, Walkway, or Ferry | |
| Railroad | Southern RR |
| Pipeline or Power Line | |
| Ridge or Fence | |
| Property Line or Nonvisible Boundary | |
| Perennial Stream | Tumbling Cr |
| Intermittent Stream | Piney Cr |
| Mountain Peak or Hill | Mt. Baker |

| DESCRIPTION | SYMBOL |
|---|---|
| Water Body | Pleasant Lake |
| Swamp or Marsh | Okefenokee Swamp |
| Glacier | Bering Glacier |
| Airport | Quonset Airport |
| College or University | Coll/Univ |
| Military | Fort Belvoir |
| Prison or Juvenile Detention Center | P/JDC |
| Cemetery | Powell Cmtry |
| Golf Course | Pinehurst GlfCrs |
| National Park or Forest | Yosemite NP |
| Other Park | St Francis Park |
| Outside Subject Area | |
| Inset Area | A1 |

Where state and county boundaries coincide, the map shows only the state boundary. Where Federal American Indian reservation and American Indian tribal subdivision boundaries coincide, the map shows only the American Indian reservation boundary.

Entity names are followed by either their FIPS code or census code; parentheses indicate a census code.

1 Census designated place name color corresponds to the CDP fill color.

Based on entity type, map content may vary. Due to space limitations, some road names, along with other feature and geography names on the map, may not be shown.

The Census Bureau stores primary and alternate road names, but only primary road names are used to label the roads on these maps.

**SUBJECT AREA RELATED COUNTIES ON MAP SHEET**
49053 Washington

Key to Adjacent Sheets

| | | |
|---|---|---|
| | | |
| | 7 | 8 |
| | | |

Sheet Location within Entity

Sheet 7 of 8 PARENT sheets
Total Sheets: 9 (Index 1; Parent 8; Inset 0)

ENTITY TYPE: American Indian Area

AREA NAME: Paiute (UT) Reservation (2625)

TRIBE NAME: Paiute Indian Tribe (0183)

RELATED STATE: Utah (49)

2020 PSAPV FAIR MAP (PARENT)

5230499018326250070000000

INDEX OR PARENT SHEET #: 007
INSET SHEET #: 000000

Statistical boundaries reflect planned 2020 geographies as collected through the 2020 Participant Statistical Areas Program. All legal boundaries and names are as of January 1, 2019. The boundaries shown on this map are for Census Bureau statistical data collection and tabulation purposes only; their depiction and designation for statistical purposes does not constitute a determination of jurisdictional authority or rights of ownership or entitlement.

Data Source: U.S. Census Bureau's MAF/TIGER database (BAS20), November 2019
Created by Geography Division: December 12, 2019

U.S. DEPARTMENT OF COMMERCE U.S. Census Bureau

Projection: Albers Equal Area Conic
Datum: NAD83
Spheroid: GRS 80
1st Standard Parallel: 37 49 54
2nd Standard Parallel: 41 10 02
Central Meridian: -111 32 46
Latitude of Projection's Origin: 36 59 52
False Easting: 0
False Northing: 0

0 0.4 0.8 1.2 1.6 2 Kilometers
0 0.3 0.6 0.9 1.2 1.5 Miles
The plotted map scale is 1:15,000

N W E S

**This map supports the verification phase of the 2020 Participant Statistical Areas Program (PSAP).**

For more information, or to request additional maps, please email geo.psap@census.gov, call 1-844-788-4921, or visit www.census.gov/programs-surveys/decennial-census/about/psap.html.

United States® Census 2020

# 2020 PSAP VERIFICATION (PSAPV): Paiute (UT) Reservation

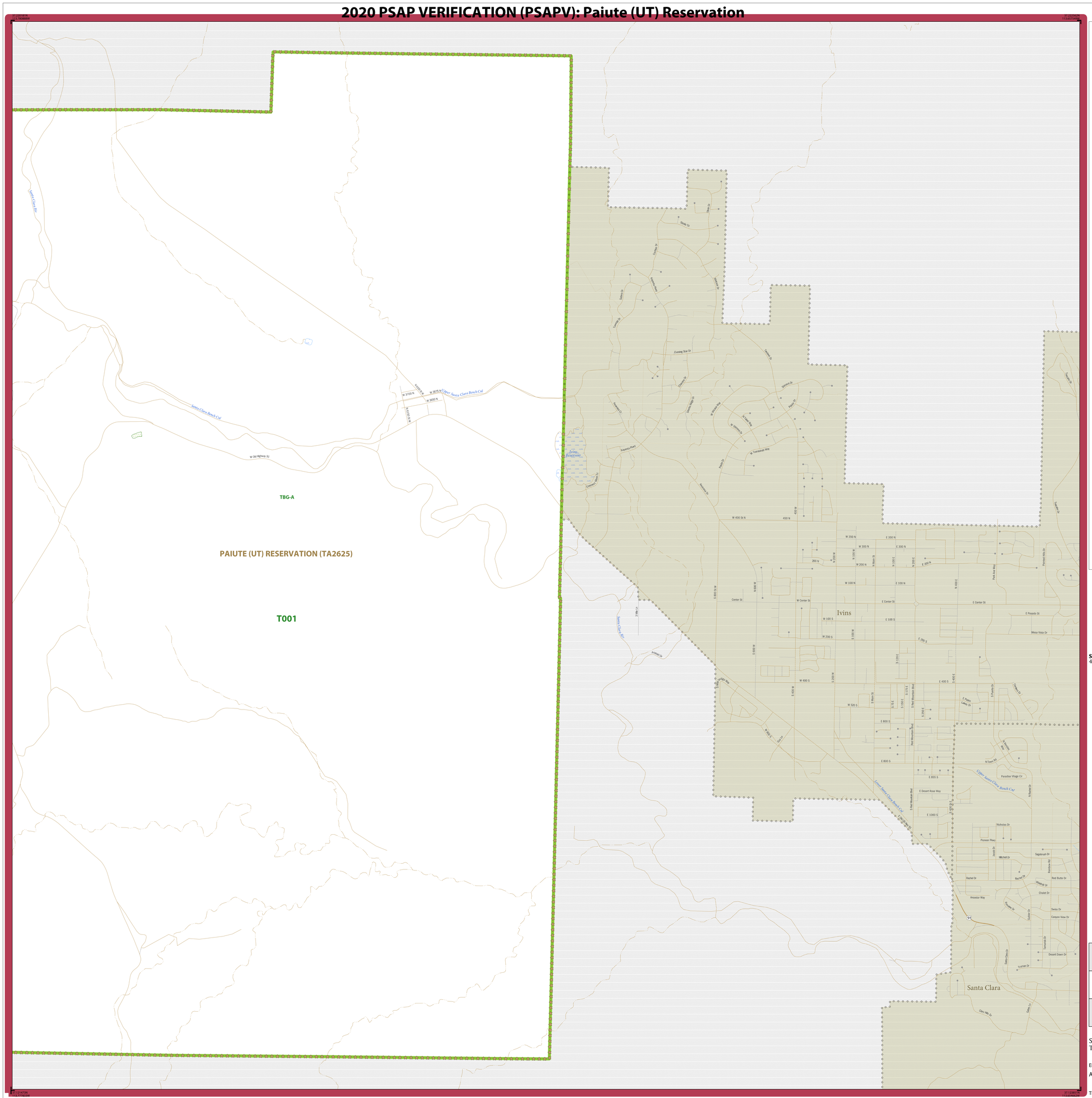
PAIUTE (UT) RESERVATION (TA2625)
T001
TBG-A
Ivins
Santa Clara
Ivins Reservoir
Upper Santa Clara Bench Cnl
Santa Clara Bench Cnl
Lower Santa Clara Bench Cnl
Santa Clara Riv
W 3700 N
W 3675 N
W 3600 N
N 1250 W
N 1250 W
W Old Highway 91
W 400 St N
W 350 N
E 350 N
W 300 N
E 300 N
W 200 N
E 200 N
W 100 N
E 100 N
W Center St
E Center St
W 100 S
E 100 S
W 200 S
E 200 S
W 400 S
E 400 S
W 520 S
E 600 S
E 800 S
E 855 S
E 1060 S
S 800 W
S 600 W
S 400 W
S 200 W
S 100 W
S Main St
N Main St
N 100 W
N 200 W
N 100 E
N 200 E
E 200 N
N 400 E
S 100 E
S 200 E
S 400 E
S 600 E
S Red Mountain Blvd
Red Mountain Blvd
Pioneer Pkwy
Paradise Village Cir
N Town Hill
E Desert Rose Way
Nicholas Dr
Mitchell Dr
Sagebrush Dr
Rachel Dr
Ancestor Way
Swiss Dr
Canyon View Dr
Tonaquint Dr
Desert Dawn Dr
Santa Clara Dr
Truman Dr
Clay Hills Dr
Gates Ln
Center St
3 Mile Ln
Arizona Dr
Mesa Vista Dr
E Posado St
Pioneer Hills Dr
Peak Ave Pkwy
Tuacahn Dr
Sunset Dr
Evening Star Dr
Cottage Dr
Sierra Dr
Tumbling Dr
Pinery Dr
Sierra Dr
Pinery Dr
Tumbling Dr
Arizona Dr
Arizona Pkwy
Cottage Dr
Sierra Dr
Tumbling Dr
Evening Star