# 2020 PSAP VERIFICATION (PSAPV): Sault Ste. Marie Reservation and Off-Reservation Trust Land

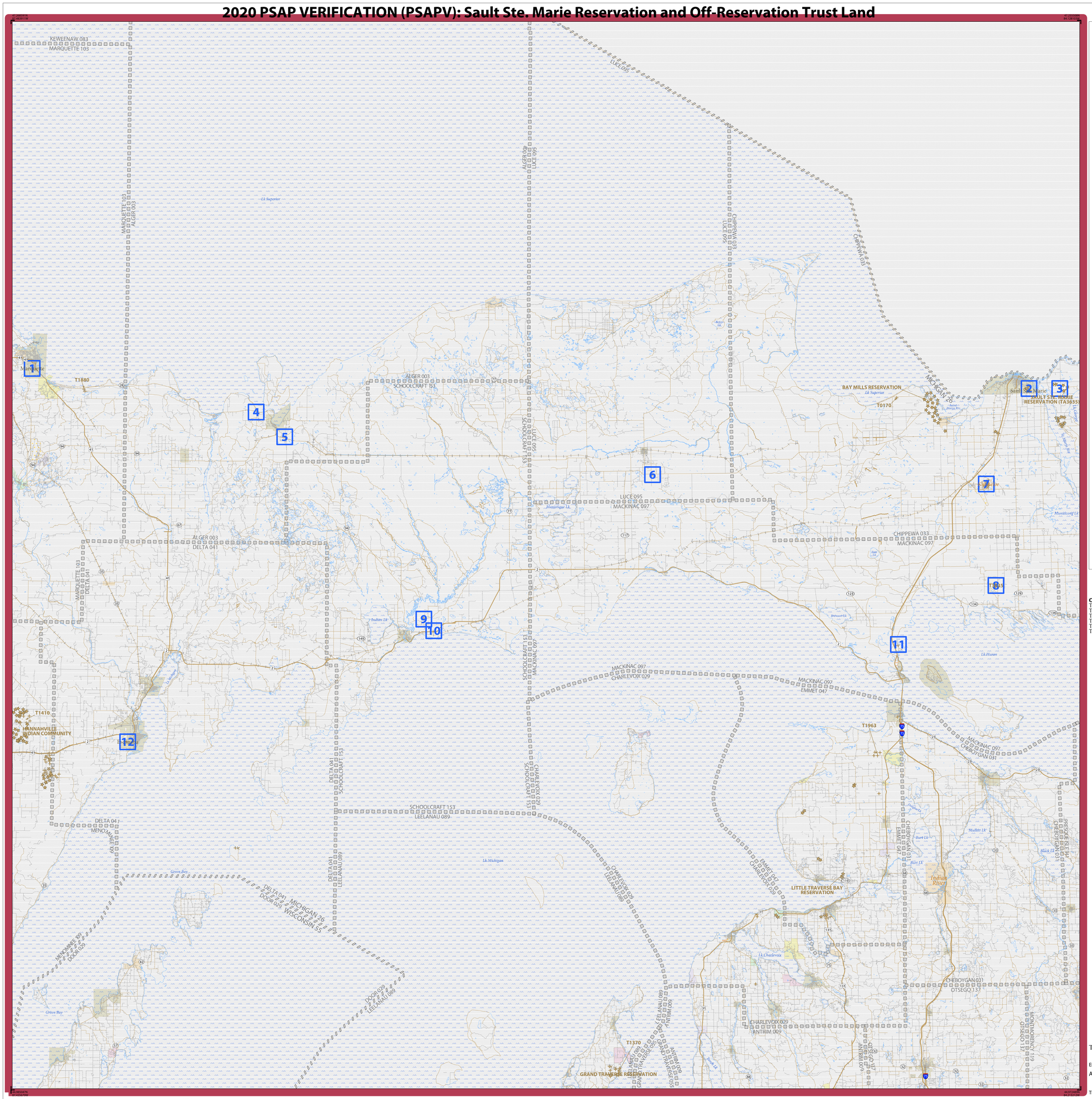


## LEGEND

| SYMBOL DESCRIPTION | SYMBOL | LABEL STYLE |
|---|---|---|
| Federal American Indian Reservation | | L'ANSE RESERVATION (TA1880) |
| Off-Reservation Trust Land | | T1880 |
| Oklahoma Tribal Statistical Area (OTSA) | | KAW OTSA (TA5690) |
| Tribal Designated Statistical Area (TDSA) | | SAMISH TDSA (TA8750) |
| Alaska Native Village Statistical Area (ANVSA) | | ANGOON ANVSA (TA6100) |
| American Indian Tribal Subdivision | | SHONTO (620) |
| State American Indian Reservation | | Tama Reservation (TA9400) |
| State Designated Tribal Statistical Area (SDTSA) | | Lumbee SDTSA (TA9815) |
| Alaska Native Regional Corporation (ANRC) | | NANA ANRC 52120 |
| State (or statistically equivalent entity) | | NEW YORK 36 |
| County (or statistically equivalent entity) | | ERIE 029 |
| Consolidated City | | MILFORD 47500 |
| Incorporated Place | | Davis 18100 |
| Census Designated Place[1] (CDP) | | Cochiti 16560 |
| Tribal Census Tract | | T001 |
| Tribal Block Group | | TBG-A |

| DESCRIPTION | SYMBOL | DESCRIPTION | SYMBOL |
|---|---|---|---|
| Interstate | 1 | Water Body | Pleasant Lake |
| U.S. Highway | 2 | Swamp or Marsh | Okefenokee Swamp |
| State Highway | 4 | Glacier | Bering Glacier |
| Other Road | Marsh Ln | Airport | Quonset Airport |
| Cul-de-sac | | College or University | Coll/Univ |
| Circle | | Military | Fort Bellvoir |
| 4WD Trail, Stairway, Alley, Walkway, or Ferry | | Prison or Juvenile Detention Center | P/JDC |
| Railroad | Southern RR | Cemetery | Powell Cmtry |
| Pipeline or Power Line | | Golf Course | Pinehurst GlfCrs |
| Ridge or Fence | | National Park or Forest | Yosemite NP |
| Property Line or Nonvisible Boundary | | Other Park | St Francis Park |
| Perennial Stream | Tumbling Cr | Outside Subject Area | |
| Intermittent Stream | Piney Cr | Inset Area | A1 |
| Mountain Peak or Hill | Mt. Baker | | |

Where state and county boundaries coincide, the map shows only the state boundary. Where Federal American Indian reservation and American Indian tribal subdivision boundaries coincide, the map shows only the American Indian reservation boundary.

Entity names are followed by either their FIPS code or census code; parentheses indicate a census code.

1 Census designated place name color corresponds to the CDP fill color.

Based on entity type, map content may vary. Due to space limitations, some road names, along with other feature and geography names on the map, may not be shown.

The Census Bureau stores primary and alternate road names, but only primary road names are used to label the roads on these maps.

**OFF-RESERVATION TRUST LAND NAMES**

| | |
|---|---|
| T0170 | Bay Mills |
| T1370 | Grand Traverse |
| T1410 | Hannahville |
| T1880 | L'Anse |
| T1963 | Little Traverse Bay |
| T3635 | Sault Ste. Marie |

Total Sheets: 13 (Index 1; Parent 12; Inset 0)

ENTITY TYPE: American Indian Area

AREA NAME: Sault Ste. Marie Reservation and Off-Reservation Trust Land (3635)

TRIBE NAME: Sault Ste. Marie Tribe of Chippewa Indians (0239)

RELATED STATE: Michigan (26)

2020 PSAPV FAIR MAP (INDEX)

52304990239363500000000

INDEX OR PARENT SHEET #: 000

INSET SHEET #: 000000

Statistical boundaries reflect planned 2020 geographies as collected through the 2020 Participant Statistical Areas Program. All legal boundaries and names are as of January 1, 2019. The boundaries shown on this map are for Census Bureau statistical data collection and tabulation purposes only; their depiction and designation for statistical purposes does not constitute a determination of jurisdictional authority or rights of ownership or entitlement.

Data Source: U.S. Census Bureau's MAF/TIGER database (BAS20), November 2019
Created by Geography Division: December 12, 2019

U.S. DEPARTMENT OF COMMERCE U.S. Census Bureau

Projection: Albers Equal Area Conic
Datum: NAD 83
Spheroid: GRS 80
1st Standard Parallel: 42 47 51
2nd Standard Parallel: 47 12 16
Central Meridian: -86 16 13
Latitude of Projection's Origin: 41 41 45
False Easting: 0
False Northing: 0

0 10 20 30 40 50 Kilometers
0 6 12 18 24 30 Miles
The plotted map scale is 1:347,792

N W E S

**This map supports the verification phase of the 2020 Participant Statistical Areas Program (PSAP).**

For more information, or to request additional maps, please email geo.psap@census.gov, call 1-844-788-4921, or visit www.census.gov/programs-surveys/decennial-census/about/psap.html.

United States Census 2020

# 2020 PSAP VERIFICATION (PSAPV): Sault Ste. Marie Reservation and Off-Reservation Trust Land

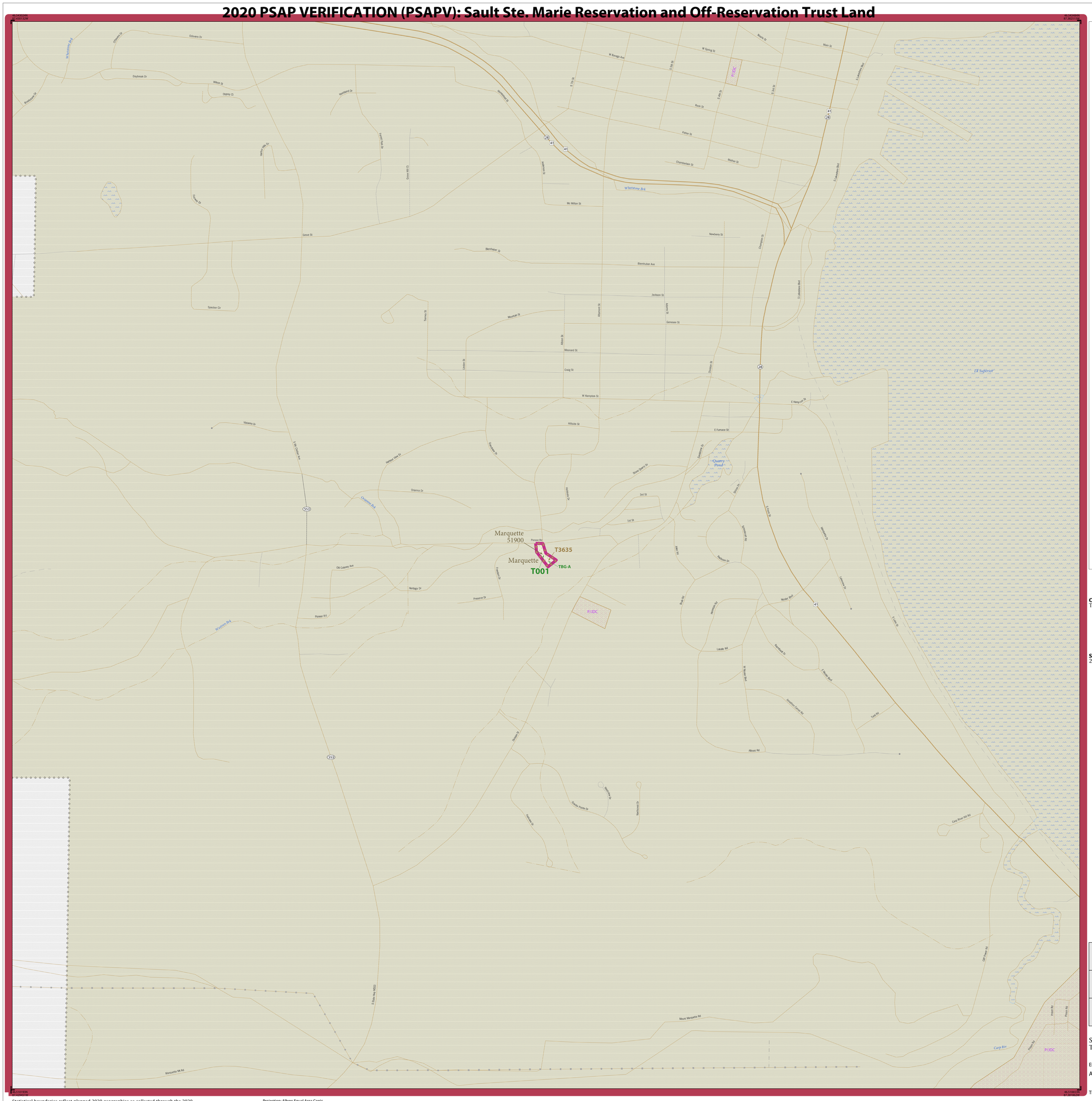


## LEGEND

| SYMBOL DESCRIPTION | SYMBOL | LABEL STYLE |
|---|---|---|
| Federal American Indian Reservation | | L'ANSE RESERVATION (TA1880) |
| Off-Reservation Trust Land | | T1880 |
| Oklahoma Tribal Statistical Area (OTSA) | | KAW OTSA (TA5690) |
| Tribal Designated Statistical Area (TDSA) | | SAMISH TDSA (TA8750) |
| Alaska Native Village Statistical Area (ANVSA) | | ANGOON ANVSA (TA6100) |
| American Indian Tribal Subdivision | | SHONTO (620) |
| State American Indian Reservation | | Tama Reservation (TA9400) |
| State Designated Tribal Statitical Area (SDTSA) | | Lumbee SDTSA (TA9815) |
| Alaska Native Regional Corporation (ANRC) | | NANA ANRC 52120 |
| State (or statistically equivalent entity) | | NEW YORK 36 |
| County (or statistically equivalent entity) | | ERIE 029 |
| Consolidated City | | MILFORD 47500 |
| Incorporated Place | | Davis 18100 |
| Census Designated Place[1] (CDP) | | Cochiti 16560 |
| Tribal Census Tract | | T001 |
| Tribal Block Group | | TBG-A |

| DESCRIPTION | SYMBOL | DESCRIPTION | SYMBOL |
|---|---|---|---|
| Interstate | 5 | Water Body | Pleasant Lake |
| U.S. Highway | 2 | Swamp or Marsh | Okefenokee Swamp |
| State Highway | 4 | Glacier | Bering Glacier |
| Other Road | Marsh Ln | Airport | Quonset Airport |
| Cul-de-sac | | College or University | Coll/Univ |
| Circle | | Military | Fort Belvoir |
| 4WD Trail, Stairway, Alley, Walkway, or Ferry | | Prison or Juvenile Detention Center | P/JDC |
| Railroad | Southern RR | Cemetery | Powell Cmtry |
| Pipeline or Power Line | | Golf Course | Pinehurst GlfCrs |
| Ridge or Fence | | National Park or Forest | Yosemite NP |
| Property Line or Nonvisible Boundary | | Other Park | St Francis Park |
| Perennial Stream | Tumbling Cr | Outside Subject Area | |
| Intermittent Stream | Piney Cr | Inset Area | A1 |
| Mountain Peak or Hill | Mt. Baker | | |

Where state and county boundaries coincide, the map shows only the state boundary. Where Federal American Indian reservation and American Indian tribal subdivision boundaries coincide, the map shows only the American Indian reservation boundary.

Entity names are followed by either their FIPS code or census code; parentheses indicate a census code.

1 Census designated place name color corresponds to the CDP fill color.

Based on entity type, map content may vary. Due to space limitations, some road names, along with other feature and geography names on the map, may not be shown.

The Census Bureau stores primary and alternate road names, but only primary road names are used to label the roads on these maps.

**OFF-RESERVATION TRUST LAND NAMES**
T3635 Sault Ste. Marie

**SUBJECT AREA RELATED COUNTIES ON MAP SHEET**
26103 Marquette

Key to Adjacent Sheets

| | | |
|---|---|---|
| | | |
| | 1 | |
| | | |

Sheet Location within Entity

Sheet 1 of 12 PARENT sheets
Total Sheets: 13 (Index 1; Parent 12; Inset 0)

ENTITY TYPE: American Indian Area

AREA NAME: Sault Ste. Marie Reservation and Off-Reservation Trust Land (3635)

TRIBE NAME: Sault Ste. Marie Tribe of Chippewa Indians (0239)

RELATED STATE: Michigan (26)

2020 PSAPV FAIR MAP (PARENT)

5230499023936350010000 00

INDEX OR PARENT SHEET #: 001
INSET SHEET #: 000000

Statistical boundaries reflect planned 2020 geographies as collected through the 2020 Participant Statistical Areas Program. All legal boundaries and names are as of January 1, 2019. The boundaries shown on this map are for Census Bureau statistical data collection and tabulation purposes only; their depiction and designation for statistical purposes does not constitute a determination of jurisdictional authority or rights of ownership or entitlement.

Data Source: U.S. Census Bureau's MAF/TIGER database (BAS20), November 2019
Created by Geography Division: December 12, 2019

U.S. DEPARTMENT OF COMMERCE U.S. Census Bureau

Projection: Albers Equal Area Conic
Datum: NAD 83
Spheroid: GRS 80
1st Standard Parallel: 42 47 51
2nd Standard Parallel: 47 12 16
Central Meridian: -86 16 13
Latitude of Projection's Origin: 41 41 45
False Easting: 0
False Northing: 0

0 0.1 0.2 0.3 0.4 0.5 Kilometers
0 0.1 0.2 0.3 0.4 0.5 Miles
The plotted map scale is 1:5,000

N W E S

**This map supports the verification phase of the 2020 Participant Statistical Areas Program (PSAP).**

For more information, or to request additional maps, please email geo.psap@census.gov, call 1-844-788-4921, or visit www.census.gov/programs-surveys/decennial-census/about/psap.html.

United States Census 2020

# 2020 PSAP VERIFICATION (PSAPV): Sault Ste. Marie Reservation and Off-Reservation Trust Land

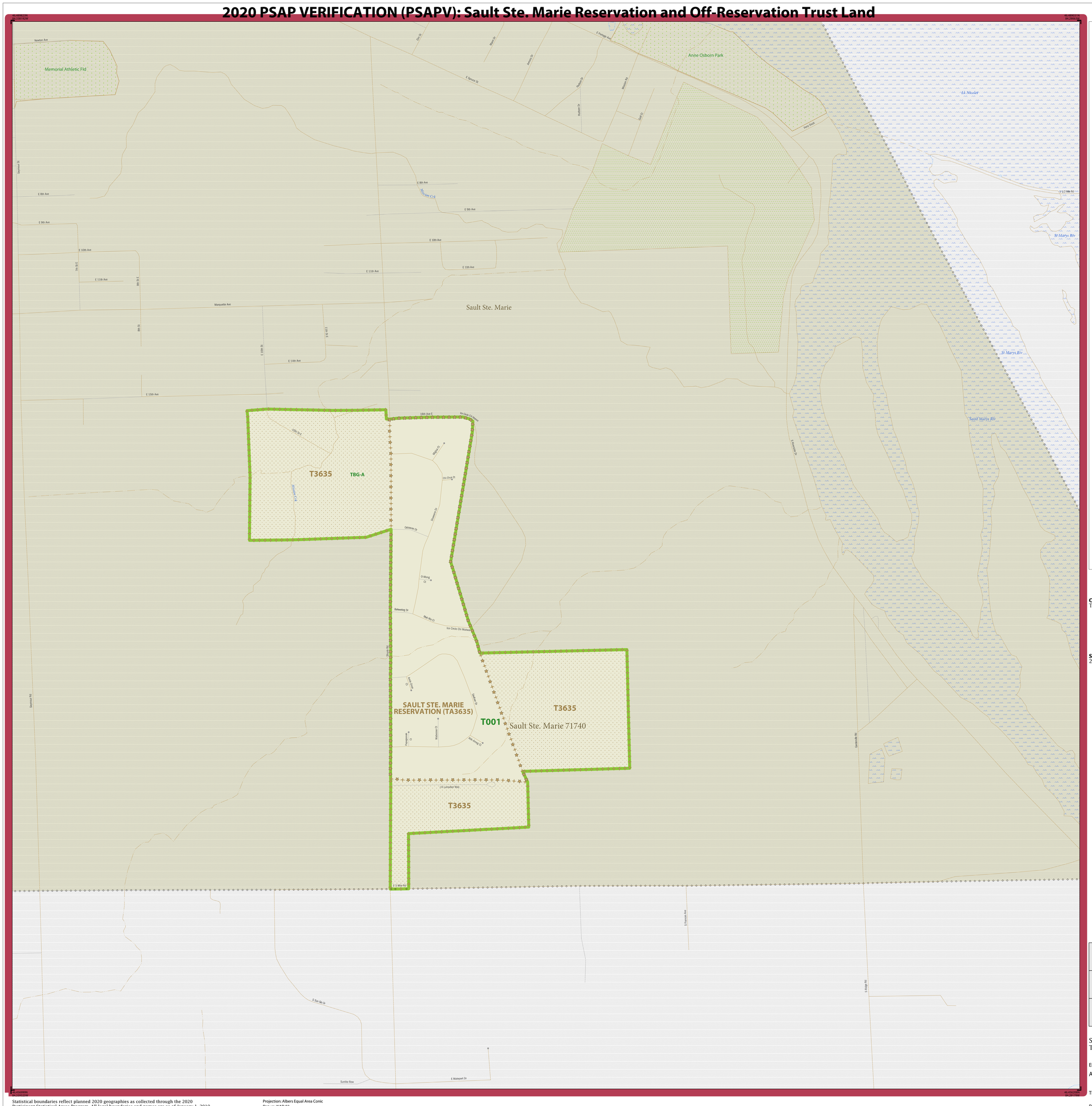


## LEGEND

| SYMBOL DESCRIPTION | SYMBOL | LABEL STYLE |
|---|---|---|
| Federal American Indian Reservation | | L'ANSE RESERVATION (TA1880) |
| Off-Reservation Trust Land | | T1880 |
| Oklahoma Tribal Statistical Area (OTSA) | | KAW OTSA (TA5690) |
| Tribal Designated Statistical Area (TDSA) | | SAMISH TDSA (TA8750) |
| Alaska Native Village Statistical Area (ANVSA) | | ANGOON ANVSA (TA6100) |
| American Indian Tribal Subdivision | | SHONTO (620) |
| State American Indian Reservation | | Tama Reservation (TA9400) |
| State Designated Tribal Statitical Area (SDTSA) | | Lumbee SDTSA (TA9815) |
| Alaska Native Regional Corporation (ANRC) | | NANA ANRC 52120 |
| State (or statistically equivalent entity) | | NEW YORK 36 |
| County (or statistically equivalent entity) | | ERIE 029 |
| Consolidated City | | MILFORD 47500 |
| Incorporated Place | | Davis 18100 |
| Census Designated Place[1] (CDP) | | Cochiti 16560 |
| Tribal Census Tract | | T001 |
| Tribal Block Group | | TBG-A |

| DESCRIPTION | SYMBOL |
|---|---|
| Interstate | 1 |
| U.S. Highway | 2 |
| State Highway | 4 |
| Other Road | Marsh Ln |
| Cul-de-sac | |
| Circle | |
| 4WD Trail, Stairway, Alley, Walkway, or Ferry | |
| Railroad | Southern RR |
| Pipeline or Power Line | |
| Ridge or Fence | |
| Property Line or Nonvisible Boundary | |
| Perennial Stream | Tumbling Cr |
| Intermittent Stream | Piney Cr |
| Mountain Peak or Hill | Mt. Baker |

| DESCRIPTION | SYMBOL |
|---|---|
| Water Body | Pleasant Lake |
| Swamp or Marsh | Okefenokee Swamp |
| Glacier | Bering Glacier |
| Airport | Quonset Airport |
| College or University | Coll/Univ |
| Military | Fort Belvoir |
| Prison or Juvenile Detention Center | P/JDC |
| Cemetery | Powell Cmtry |
| Golf Course | Pinehurst GlfCrs |
| National Park or Forest | Yosemite NP |
| Other Park | St Francis Park |
| Outside Subject Area | |
| Inset Area | A1 |

Where state and county boundaries coincide, the map shows only the state boundary. Where Federal American Indian reservation and American Indian tribal subdivision boundaries coincide, the map shows only the American Indian reservation boundary.

Entity names are followed by either their FIPS code or census code; parentheses indicate a census code.

1 Census designated place name color corresponds to the CDP fill color.

Based on entity type, map content may vary. Due to space limitations, some road names, along with other feature and geography names on the map, may not be shown.

The Census Bureau stores primary and alternate road names, but only primary road names are used to label the roads on these maps.

**OFF-RESERVATION TRUST LAND NAMES**
T3635 Sault Ste. Marie

**SUBJECT AREA RELATED COUNTIES ON MAP SHEET**
26033 Chippewa

Key to Adjacent Sheets

| | | |
|---|---|---|
| | | |
| | 2 | |
| | | |

Sheet Location within Entity

Sheet 2 of 12 PARENT sheets
Total Sheets: 13 (Index 1; Parent 12; Inset 0)

ENTITY TYPE: American Indian Area

AREA NAME: Sault Ste. Marie Reservation and Off-Reservation Trust Land (3635)

TRIBE NAME: Sault Ste. Marie Tribe of Chippewa Indians (0239)

RELATED STATE: Michigan (26)

2020 PSAPV FAIR MAP (PARENT)

52304990239363500200000 0

INDEX OR PARENT SHEET #: 002
INSET SHEET #: 000000

Statistical boundaries reflect planned 2020 geographies as collected through the 2020 Participant Statistical Areas Program. All legal boundaries and names are as of January 1, 2019. The boundaries shown on this map are for Census Bureau statistical data collection and tabulation purposes only; their depiction and designation for statistical purposes does not constitute a determination of jurisdictional authority or rights of ownership or entitlement.

Data Source: U.S. Census Bureau's MAF/TIGER database (BAS20), November 2019
Created by Geography Division: December 12, 2019

U.S. DEPARTMENT OF COMMERCE U.S. Census Bureau

Projection: Albers Equal Area Conic
Datum: NAD 83
Spheroid: GRS 80
1st Standard Parallel: 42 47 51
2nd Standard Parallel: 47 12 16
Central Meridian: -86 16 13
Latitude of Projection's Origin: 41 41 45
False Easting: 0
False Northing: 0

0 0.1 0.2 0.3 0.4 0.5 Kilometers
0 0.1 0.2 0.3 0.4 0.5 Miles
The plotted map scale is 1:5,000

N W E S

**This map supports the verification phase of the 2020 Participant Statistical Areas Program (PSAP).**

For more information, or to request additional maps, please email geo.psap@census.gov, call 1-844-788-4921, or visit www.census.gov/programs-surveys/decennial-census/about/psap.html.

United States Census 2020

# 2020 PSAP VERIFICATION (PSAPV): Sault Ste. Marie Reservation and Off-Reservation Trust Land

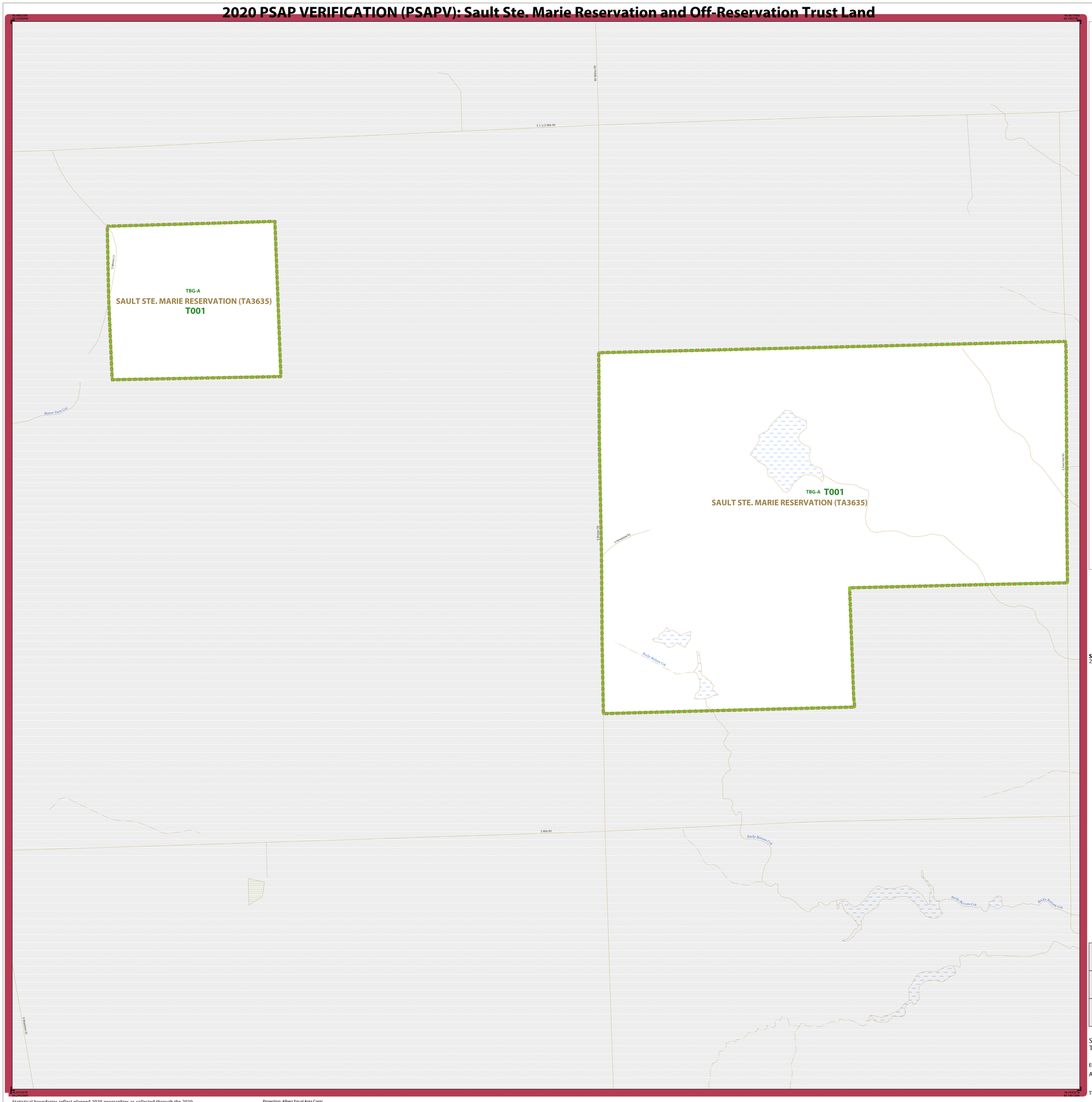


## LEGEND

| SYMBOL DESCRIPTION | SYMBOL | LABEL STYLE |
|---|---|---|
| Federal American Indian Reservation | | L'ANSE RESERVATION (TA1880) |
| Off-Reservation Trust Land | | T1880 |
| Oklahoma Tribal Statistical Area (OTSA) | | KAW OTSA (TA5690) |
| Tribal Designated Statistical Area (TDSA) | | SAMISH TDSA (TA8750) |
| Alaska Native Village Statistical Area (ANVSA) | | ANGOON ANVSA (TA6100) |
| American Indian Tribal Subdivision | | SHONTO (620) |
| State American Indian Reservation | | Tama Reservation (TA9400) |
| State Designated Tribal Statitical Area (SDTSA) | | Lumbee SDTSA (TA9815) |
| Alaska Native Regional Corporation (ANRC) | | NANA ANRC 52120 |
| State (or statistically equivalent entity) | | NEW YORK 36 |
| County (or statistically equivalent entity) | | ERIE 029 |
| Consolidated City | | MILFORD 47500 |
| Incorporated Place | | Davis 18100 |
| Census Designated Place[1] (CDP) | | Cochiti 16560 |
| Tribal Census Tract | | T001 |
| Tribal Block Group | | TBG-A |

| DESCRIPTION | SYMBOL | DESCRIPTION | SYMBOL |
|---|---|---|---|
| Interstate | 5 | Water Body | Pleasant Lake |
| U.S. Highway | 2 | Swamp or Marsh | Okefenokee Swamp |
| State Highway | 4 | Glacier | Bering Glacier |
| Other Road | Marsh Ln | Airport | Quonset Airport |
| Cul-de-sac | | College or University | Coll/Univ |
| Circle | | Military | Fort Belvoir |
| 4WD Trail, Stairway, Alley, Walkway, or Ferry | | Prison or Juvenile Detention Center | P/JDC |
| Railroad | Southern RR | Cemetery | Powell Cmtry |
| Pipeline or Power Line | | Golf Course | Pinehurst GlfCrs |
| Ridge or Fence | | National Park or Forest | Yosemite NP |
| Property Line or Nonvisible Boundary | | Other Park | St Francis Park |
| Perennial Stream | Tumbling Cr | Outside Subject Area | |
| Intermittent Stream | Piney Cr | Inset Area | A1 |
| Mountain Peak or Hill | Mt. Baker | | |

Where state and county boundaries coincide, the map shows only the state boundary. Where Federal American Indian reservation and American Indian tribal subdivision boundaries coincide, the map shows only the American Indian reservation boundary.

Entity names are followed by either their FIPS code or census code; parentheses indicate a census code.

1 Census designated place name color corresponds to the CDP fill color.

Based on entity type, map content may vary. Due to space limitations, some road names, along with other feature and geography names on the map, may not be shown.

The Census Bureau stores primary and alternate road names, but only primary road names are used to label the roads on these maps.

**SUBJECT AREA RELATED COUNTIES ON MAP SHEET**
26033 Chippewa

Key to Adjacent Sheets

| | | |
|---|---|---|
| | | |
| | 3 | |
| | | |

Sheet Location within Entity

Sheet 3 of 12 PARENT sheets
Total Sheets: 13 (Index 1; Parent 12; Inset 0)

ENTITY TYPE: American Indian Area

AREA NAME: Sault Ste. Marie Reservation and Off-Reservation Trust Land (3635)

TRIBE NAME: Sault Ste. Marie Tribe of Chippewa Indians (0239)

RELATED STATE: Michigan (26)

2020 PSAPV FAIR MAP (PARENT)

52304990239363500300000

INDEX OR PARENT SHEET #: 003
INSET SHEET #: 000000

Statistical boundaries reflect planned 2020 geographies as collected through the 2020 Participant Statistical Areas Program. All legal boundaries and names are as of January 1, 2019. The boundaries shown on this map are for Census Bureau statistical data collection and tabulation purposes only; their depiction and designation for statistical purposes does not constitute a determination of jurisdictional authority or rights of ownership or entitlement.

Data Source: U.S. Census Bureau's MAF/TIGER database (BAS20), November 2019
Created by Geography Division: December 12, 2019

U.S. DEPARTMENT OF COMMERCE U.S. Census Bureau

Projection: Albers Equal Area Conic
Datum: NAD 83
Spheroid: GRS 80
1st Standard Parallel: 42 47 51
2nd Standard Parallel: 47 12 16
Central Meridian: -86 16 13
Latitude of Projection's Origin: 41 41 45
False Easting: 0
False Northing: 0

0 0.1 0.2 0.3 0.4 0.5 Kilometers
0 0.1 0.2 0.3 0.4 0.5 Miles
The plotted map scale is 1:5,000

N W E S

**This map supports the verification phase of the 2020 Participant Statistical Areas Program (PSAP).**

For more information, or to request additional maps, please email geo.psap@census.gov, call 1-844-788-4921, or visit www.census.gov/programs-surveys/decennial-census/about/psap.html.

United States Census 2020

# 2020 PSAP VERIFICATION (PSAPV): Sault Ste. Marie Reservation and Off-Reservation Trust Land

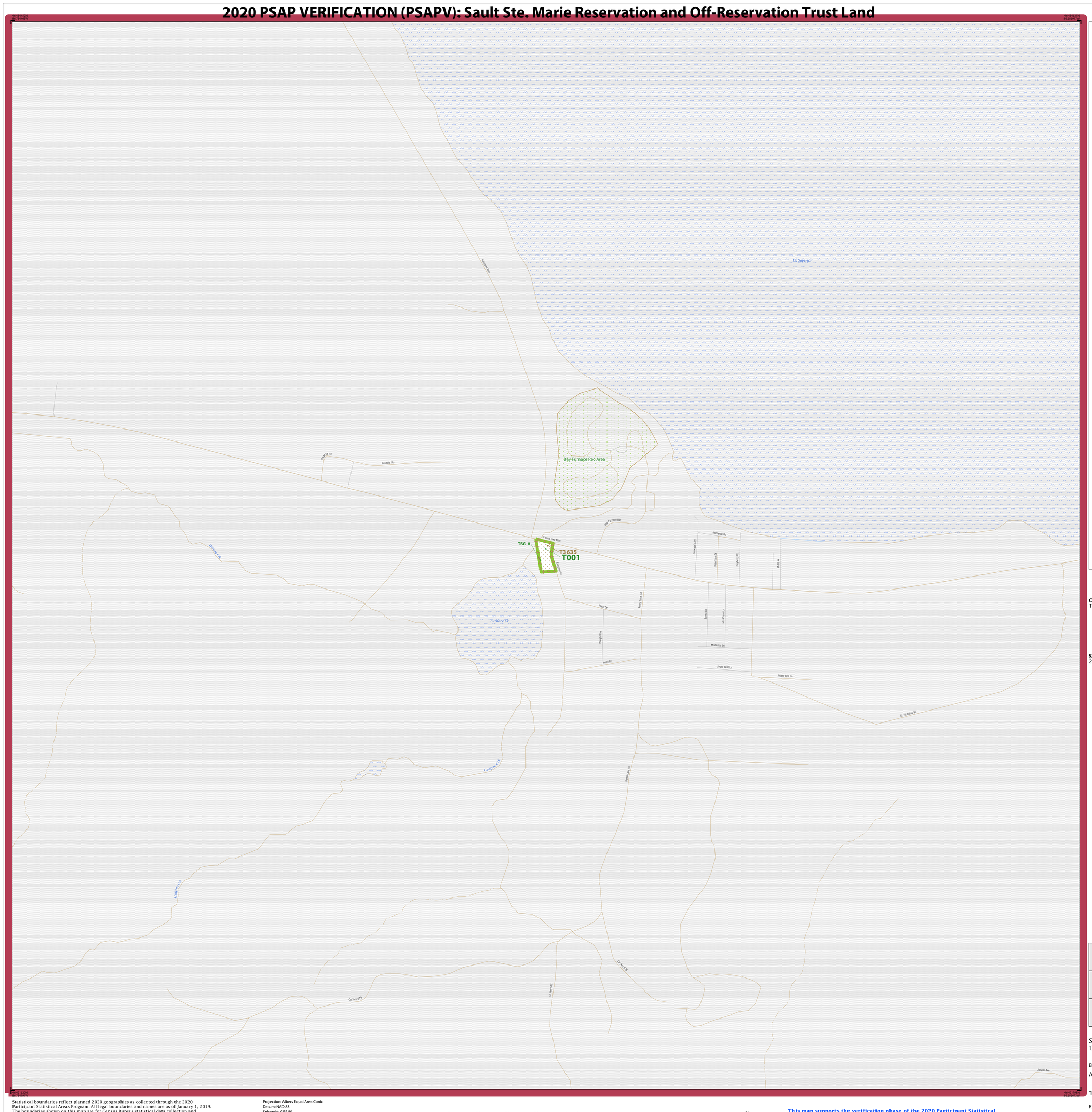


## LEGEND

| SYMBOL DESCRIPTION | SYMBOL | LABEL STYLE |
|---|---|---|
| Federal American Indian Reservation | | L'ANSE RESERVATION (TA1880) |
| Off-Reservation Trust Land | | T1880 |
| Oklahoma Tribal Statistical Area (OTSA) | | KAW OTSA (TA5690) |
| Tribal Designated Statistical Area (TDSA) | | SAMISH TDSA (TA8750) |
| Alaska Native Village Statistical Area (ANVSA) | | ANGOON ANVSA (TA6100) |
| American Indian Tribal Subdivision | | SHONTO (620) |
| State American Indian Reservation | | Tama Reservation (TA9400) |
| State Designated Tribal Statitical Area (SDTSA) | | Lumbee SDTSA (TA9815) |
| Alaska Native Regional Corporation (ANRC) | | NANA ANRC 52120 |
| State (or statistically equivalent entity) | | NEW YORK 36 |
| County (or statistically equivalent entity) | | ERIE 029 |
| Consolidated City | | MILFORD 47500 |
| Incorporated Place | | Davis 18100 |
| Census Designated Place[1] (CDP) | | Cochiti 16560 |
| Tribal Census Tract | | T001 |
| Tribal Block Group | | TBG-A |

| DESCRIPTION | SYMBOL |
|---|---|
| Interstate | 1 |
| U.S. Highway | 2 |
| State Highway | 4 |
| Other Road | Marsh Ln |
| Cul-de-sac | |
| Circle | |
| 4WD Trail, Stairway, Alley, Walkway, or Ferry | |
| Railroad | Southern RR |
| Pipeline or Power Line | |
| Ridge or Fence | |
| Property Line or Nonvisible Boundary | |
| Perennial Stream | Tumbling Cr |
| Intermittent Stream | Piney Cr |
| Mountain Peak or Hill | Mt. Baker |

| DESCRIPTION | SYMBOL |
|---|---|
| Water Body | Pleasant Lake |
| Swamp or Marsh | Okefenokee Swamp |
| Glacier | Bering Glacier |
| Airport | Qxoaxd Airport |
| College or University | Coll/Univ |
| Military | Fort Belvoir |
| Prison or Juvenile Detention Center | P/JDC |
| Cemetery | Powell Cmtry |
| Golf Course | Pinehurst GlfCrs |
| National Park or Forest | Yosemite NP |
| Other Park | St Francis Park |
| Outside Subject Area | |
| Inset Area | A1 |

Where state and county boundaries coincide, the map shows only the state boundary. Where Federal American Indian reservation and American Indian tribal subdivision boundaries coincide, the map shows only the American Indian reservation boundary.

Entity names are followed by either their FIPS code or census code; parentheses indicate a census code.

1 Census designated place name color corresponds to the CDP fill color.

Based on entity type, map content may vary. Due to space limitations, some road names, along with other feature and geography names on the map, may not be shown.

The Census Bureau stores primary and alternate road names, but only primary road names are used to label the roads on these maps.

**OFF-RESERVATION TRUST LAND NAMES**
T3635 Sault Ste. Marie

**SUBJECT AREA RELATED COUNTIES ON MAP SHEET**
26003 Alger

Key to Adjacent Sheets

| | | |
|---|---|---|
| | | |
| | 4 | |
| | | |

Sheet Location within Entity

Sheet 4 of 12 PARENT sheets
Total Sheets: 13 (Index 1; Parent 12; Inset 0)

ENTITY TYPE: American Indian Area

AREA NAME: Sault Ste. Marie Reservation and Off-Reservation Trust Land (3635)

TRIBE NAME: Sault Ste. Marie Tribe of Chippewa Indians (0239)

RELATED STATE: Michigan (26)

2020 PSAPV FAIR MAP (PARENT)

5230499023936350040000000

INDEX OR PARENT SHEET #: 004
INSET SHEET #: 000000

Statistical boundaries reflect planned 2020 geographies as collected through the 2020 Participant Statistical Areas Program. All legal boundaries and names are as of January 1, 2019. The boundaries shown on this map are for Census Bureau statistical data collection and tabulation purposes only; their depiction and designation for statistical purposes does not constitute a determination of jurisdictional authority or rights of ownership or entitlement.

Data Source: U.S. Census Bureau's MAF/TIGER database (BAS20), November 2019
Created by Geography Division: December 12, 2019

U.S. DEPARTMENT OF COMMERCE U.S. Census Bureau

Projection: Albers Equal Area Conic
Datum: NAD 83
Spheroid: GRS 80
1st Standard Parallel: 42 47 51
2nd Standard Parallel: 47 12 16
Central Meridian: -86 16 13
Latitude of Projection's Origin: 41 41 45
False Easting: 0
False Northing: 0

0 0.1 0.2 0.3 0.4 0.5 Kilometers
0 0.1 0.2 0.3 0.4 0.5 Miles
The plotted map scale is 1:5,000

N W E S

**This map supports the verification phase of the 2020 Participant Statistical Areas Program (PSAP).**

For more information, or to request additional maps, please email geo.psap@census.gov, call 1-844-788-4921, or visit www.census.gov/programs-surveys/decennial-census/about/psap.html.

United States Census 2020

# 2020 PSAP VERIFICATION (PSAPV): Sault Ste. Marie Reservation and Off-Reservation Trust Land

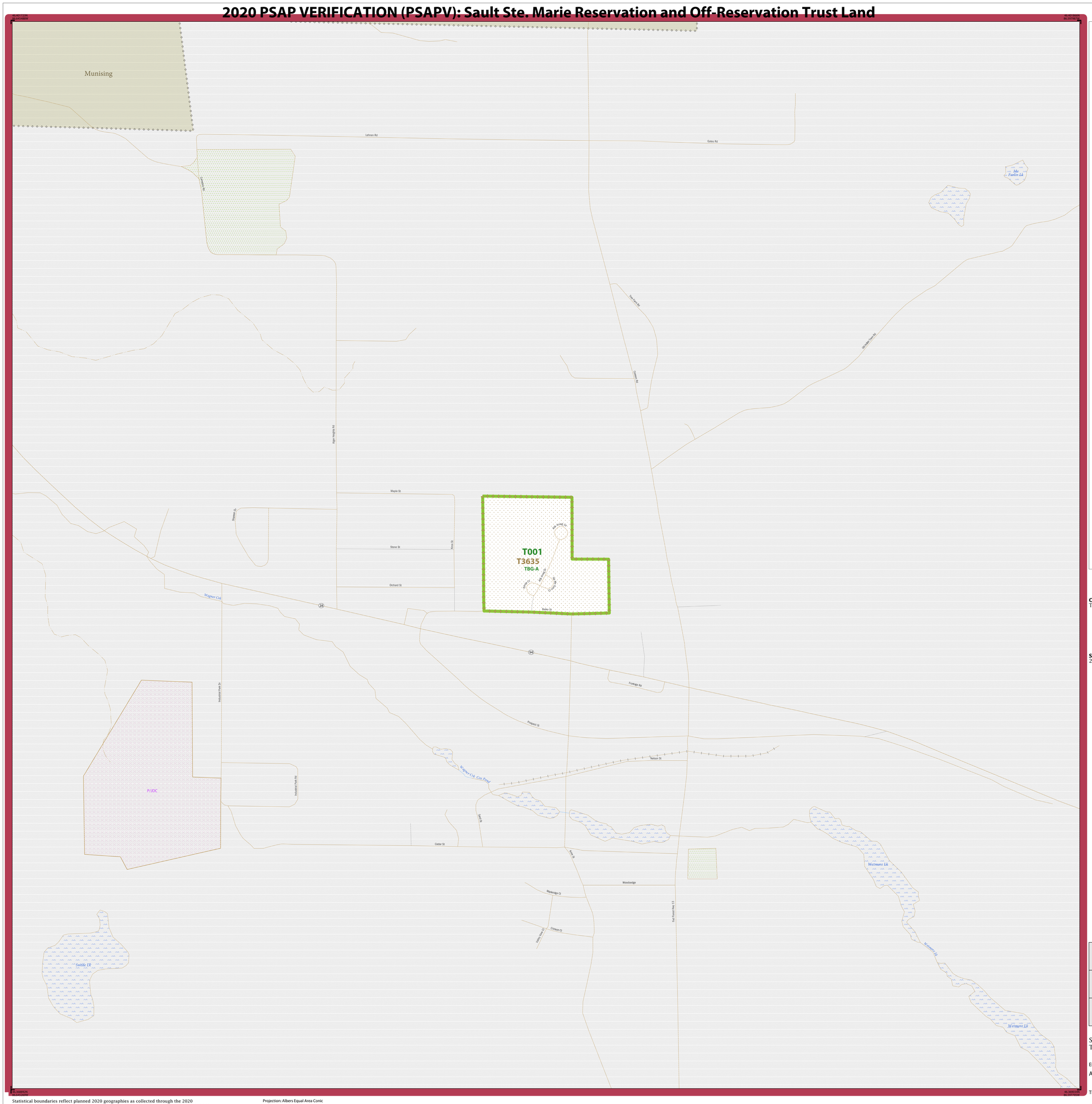


## LEGEND

| SYMBOL DESCRIPTION | SYMBOL | LABEL STYLE |
|---|---|---|
| Federal American Indian Reservation | | L'ANSE RESERVATION (TA1880) |
| Off-Reservation Trust Land | | T1880 |
| Oklahoma Tribal Statistical Area (OTSA) | | KAW OTSA (TA5690) |
| Tribal Designated Statistical Area (TDSA) | | SAMISH TDSA (TA8750) |
| Alaska Native Village Statistical Area (ANVSA) | | ANGOON ANVSA (TA6100) |
| American Indian Tribal Subdivision | | SHONTO (620) |
| State American Indian Reservation | | Tama Reservation (TA9400) |
| State Designated Tribal Statitical Area (SDTSA) | | Lumbee SDTSA (TA9815) |
| Alaska Native Regional Corporation (ANRC) | | NANA ANRC 52120 |
| State (or statistically equivalent entity) | | NEW YORK 36 |
| County (or statistically equivalent entity) | | ERIE 029 |
| Consolidated City | | MILFORD 47500 |
| Incorporated Place | | Davis 18100 |
| Census Designated Place[1] (CDP) | | Cochiti 16560 |
| Tribal Census Tract | | T001 |
| Tribal Block Group | | TBG-A |

| DESCRIPTION | SYMBOL |
|---|---|
| Interstate | 5 |
| U.S. Highway | 2 |
| State Highway | 4 |
| Other Road | Marsh Ln |
| Cul-de-sac | |
| Circle | |
| 4WD Trail, Stairway, Alley, Walkway, or Ferry | |
| Railroad | Southern RR |
| Pipeline or Power Line | |
| Ridge or Fence | |
| Property Line or Nonvisible Boundary | |
| Perennial Stream | Tumbling Cr |
| Intermittent Stream | Piney Cr |
| Mountain Peak or Hill | Mt. Baker |

| DESCRIPTION | SYMBOL |
|---|---|
| Water Body | Pleasant Lake |
| Swamp or Marsh | Okefenokee Swamp |
| Glacier | Bering Glacier |
| Airport | Quonset Airport |
| College or University | Coll/Univ |
| Military | Fort Belvoir |
| Prison or Juvenile Detention Center | P/JDC |
| Cemetery | Powell Cmtry |
| Golf Course | Pinehurst GlfCrs |
| National Park or Forest | Yosemite NP |
| Other Park | St Francis Park |
| Outside Subject Area | |
| Inset Area | A1 |

Where state and county boundaries coincide, the map shows only the state boundary. Where Federal American Indian reservation and American Indian tribal subdivision boundaries coincide, the map shows only the American Indian reservation boundary.

Entity names are followed by either their FIPS code or census code; parentheses indicate a census code.

1 Census designated place name color corresponds to the CDP fill color.

Based on entity type, map content may vary. Due to space limitations, some road names, along with other feature and geography names on the map, may not be shown.

The Census Bureau stores primary and alternate road names, but only primary road names are used to label the roads on these maps.

**OFF-RESERVATION TRUST LAND NAMES**
T3635 Sault Ste. Marie

**SUBJECT AREA RELATED COUNTIES ON MAP SHEET**
26003 Alger

Key to Adjacent Sheets

| | | |
|---|---|---|
| | | |
| | 5 | |
| | | |

Sheet Location within Entity

Sheet 5 of 12 PARENT sheets
Total Sheets: 13 (Index 1; Parent 12; Inset 0)

ENTITY TYPE: American Indian Area

AREA NAME: Sault Ste. Marie Reservation and Off-Reservation Trust Land (3635)

TRIBE NAME: Sault Ste. Marie Tribe of Chippewa Indians (0239)

RELATED STATE: Michigan (26)

2020 PSAPV FAIR MAP (PARENT)

5230499023936350050000000

INDEX OR PARENT SHEET #: 005
INSET SHEET #: 000000

Statistical boundaries reflect planned 2020 geographies as collected through the 2020 Participant Statistical Areas Program. All legal boundaries and names are as of January 1, 2019. The boundaries shown on this map are for Census Bureau statistical data collection and tabulation purposes only; their depiction and designation for statistical purposes does not constitute a determination of jurisdictional authority or rights of ownership or entitlement.

Data Source: U.S. Census Bureau's MAF/TIGER database (BAS20), November 2019
Created by Geography Division: December 12, 2019

U.S. DEPARTMENT OF COMMERCE U.S. Census Bureau

Projection: Albers Equal Area Conic
Datum: NAD 83
Spheroid: GRS 80
1st Standard Parallel: 42 47 51
2nd Standard Parallel: 47 12 16
Central Meridian: -86 16 13
Latitude of Projection's Origin: 41 41 45
False Easting: 0
False Northing: 0

0 0.1 0.2 0.3 0.4 0.5 Kilometers
0 0.1 0.2 0.3 0.4 0.5 Miles
The plotted map scale is 1:5,000

N W E S

**This map supports the verification phase of the 2020 Participant Statistical Areas Program (PSAP).**

For more information, or to request additional maps, please email geo.psap@census.gov, call 1-844-788-4921, or visit www.census.gov/programs-surveys/decennial-census/about/psap.html.

United States Census 2020

# 2020 PSAP VERIFICATION (PSAPV): Sault Ste. Marie Reservation and Off-Reservation Trust Land

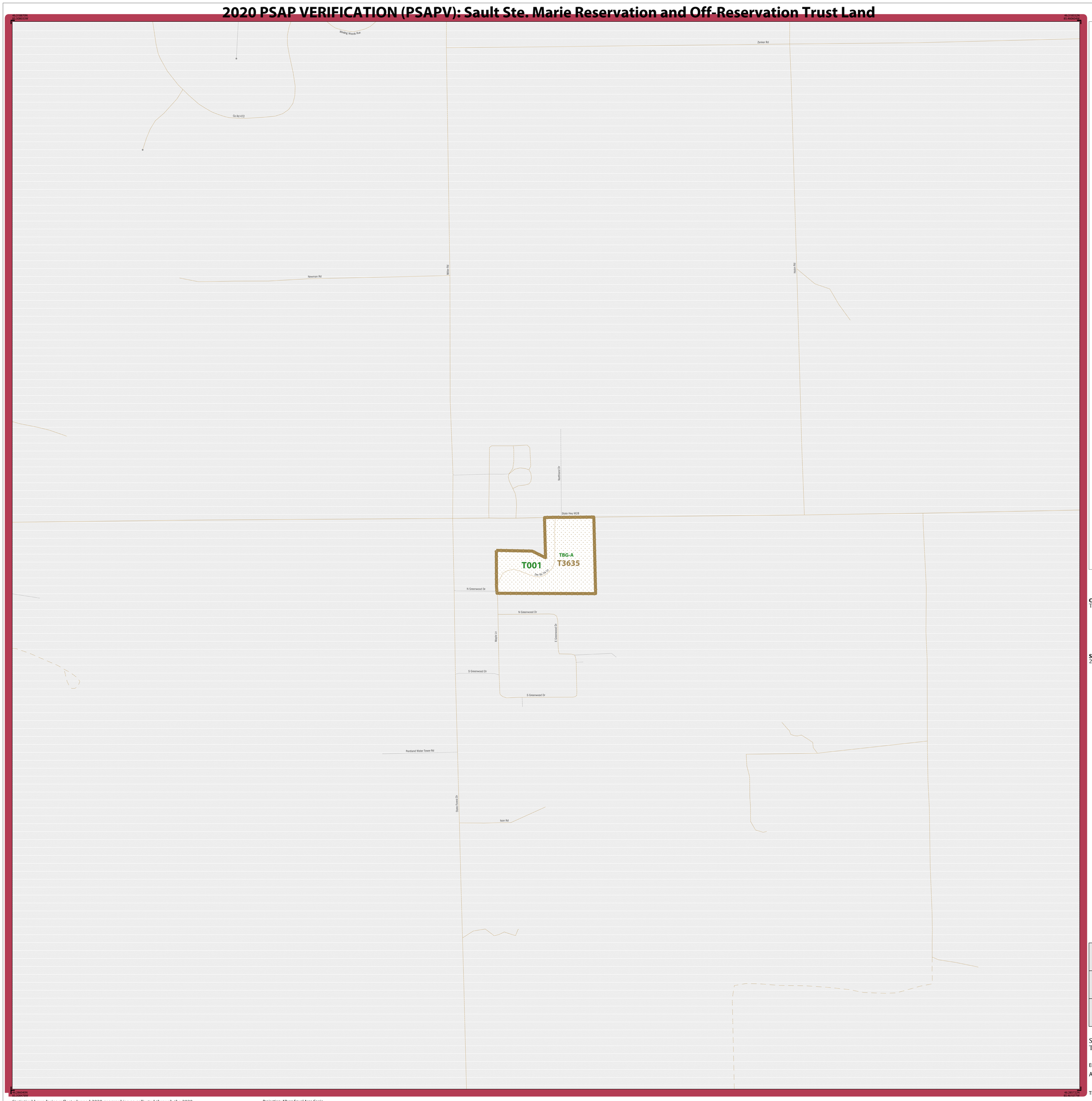


## LEGEND

| SYMBOL DESCRIPTION | SYMBOL | LABEL STYLE |
|---|---|---|
| Federal American Indian Reservation | | L'ANSE RESERVATION (TA1880) |
| Off-Reservation Trust Land | | T1880 |
| Oklahoma Tribal Statistical Area (OTSA) | | *KAW OTSA (TA5690)* |
| Tribal Designated Statistical Area (TDSA) | | *SAMISH TDSA (TA8750)* |
| Alaska Native Village Statistical Area (ANVSA) | | *ANGOON ANVSA (TA6100)* |
| American Indian Tribal Subdivision | | SHONTO (620) |
| State American Indian Reservation | | Tama Reservation (TA9400) |
| State Designated Tribal Statitical Area (SDTSA) | | *Lumbee SDTSA (TA9815)* |
| Alaska Native Regional Corporation (ANRC) | | ***NANA ANRC 52120*** |
| State (or statistically equivalent entity) | | NEW YORK 36 |
| County (or statistically equivalent entity) | | ERIE 029 |
| Consolidated City | | MILFORD 47500 |
| Incorporated Place | | Davis 18100 |
| Census Designated Place[1] (CDP) | | *Cochiti 16560* |
| Tribal Census Tract | | **T001** |
| Tribal Block Group | | **TBG-A** |

| DESCRIPTION | SYMBOL |
|---|---|
| Interstate | 3 |
| U.S. Highway | 2 |
| State Highway | 4 |
| Other Road | Marsh Ln |
| Cul-de-sac | |
| Circle | |
| 4WD Trail, Stairway, Alley, Walkway, or Ferry | |
| Railroad | Southern RR |
| Pipeline or Power Line | |
| Ridge or Fence | |
| Property Line or Nonvisible Boundary | |
| Perennial Stream | *Tumbling Cr* |
| Intermittent Stream | *Piney Cr* |
| Mountain Peak or Hill | *Mt. Baker* |

| DESCRIPTION | SYMBOL |
|---|---|
| Water Body | *Pleasant Lake* |
| Swamp or Marsh | *Okefenokee Swamp* |
| Glacier | *Bering Glacier* |
| Airport | Qoxnard Airport |
| College or University | Coll/Univ |
| Military | Fort Belvoir |
| Prison or Juvenile Detention Center | P/JDC |
| Cemetery | *Powell Cmtry* |
| Golf Course | Pinehurst GlfCrs |
| National Park or Forest | Yosemite NP |
| Other Park | St Francis Park |
| Outside Subject Area | |
| Inset Area | A1 |

Where state and county boundaries coincide, the map shows only the state boundary. Where Federal American Indian reservation and American Indian tribal subdivision boundaries coincide, the map shows only the American Indian reservation boundary.

Entity names are followed by either their FIPS code or census code; parentheses indicate a census code.

1 Census designated place name color corresponds to the CDP fill color.

Based on entity type, map content may vary. Due to space limitations, some road names, along with other feature and geography names on the map, may not be shown.

The Census Bureau stores primary and alternate road names, but only primary road names are used to label the roads on these maps.

**OFF-RESERVATION TRUST LAND NAMES**
T3635 Sault Ste. Marie

**SUBJECT AREA RELATED COUNTIES ON MAP SHEET**
26095 Luce

Key to Adjacent Sheets

| | | |
|---|---|---|
| | | |
| | 6 | |
| | | |

Sheet Location within Entity

Sheet 6 of 12 PARENT sheets
Total Sheets: 13 (Index 1; Parent 12; Inset 0)

ENTITY TYPE: American Indian Area

AREA NAME: Sault Ste. Marie Reservation and Off-Reservation Trust Land (3635)

TRIBE NAME: Sault Ste. Marie Tribe of Chippewa Indians (0239)

RELATED STATE: Michigan (26)

2020 PSAPV FAIR MAP (PARENT)

5230499023936350060000000

INDEX OR PARENT SHEET #: 006
INSET SHEET #: 000000

Statistical boundaries reflect planned 2020 geographies as collected through the 2020 Participant Statistical Areas Program. All legal boundaries and names are as of January 1, 2019. The boundaries shown on this map are for Census Bureau statistical data collection and tabulation purposes only; their depiction and designation for statistical purposes does not constitute a determination of jurisdictional authority or rights of ownership or entitlement.

Data Source: U.S. Census Bureau's MAF/TIGER database (BAS20), November 2019
Created by Geography Division: December 12, 2019

U.S. DEPARTMENT OF COMMERCE U.S. Census Bureau

Projection: Albers Equal Area Conic
Datum: NAD 83
Spheroid: GRS 80
1st Standard Parallel: 42 47 51
2nd Standard Parallel: 47 12 16
Central Meridian: -86 16 13
Latitude of Projection's Origin: 41 41 45
False Easting: 0
False Northing: 0

0 0.1 0.2 0.3 0.4 0.5 Kilometers
0 0.1 0.2 0.3 0.4 0.5 Miles
The plotted map scale is 1:5,000

N W E S

**This map supports the verification phase of the 2020 Participant Statistical Areas Program (PSAP).**

For more information, or to request additional maps, please email geo.psap@census.gov, call 1-844-788-4921, or visit www.census.gov/programs-surveys/decennial-census/about/psap.html.

United States Census 2020

# 2020 PSAP VERIFICATION (PSAPV): Sault Ste. Marie Reservation and Off-Reservation Trust Land

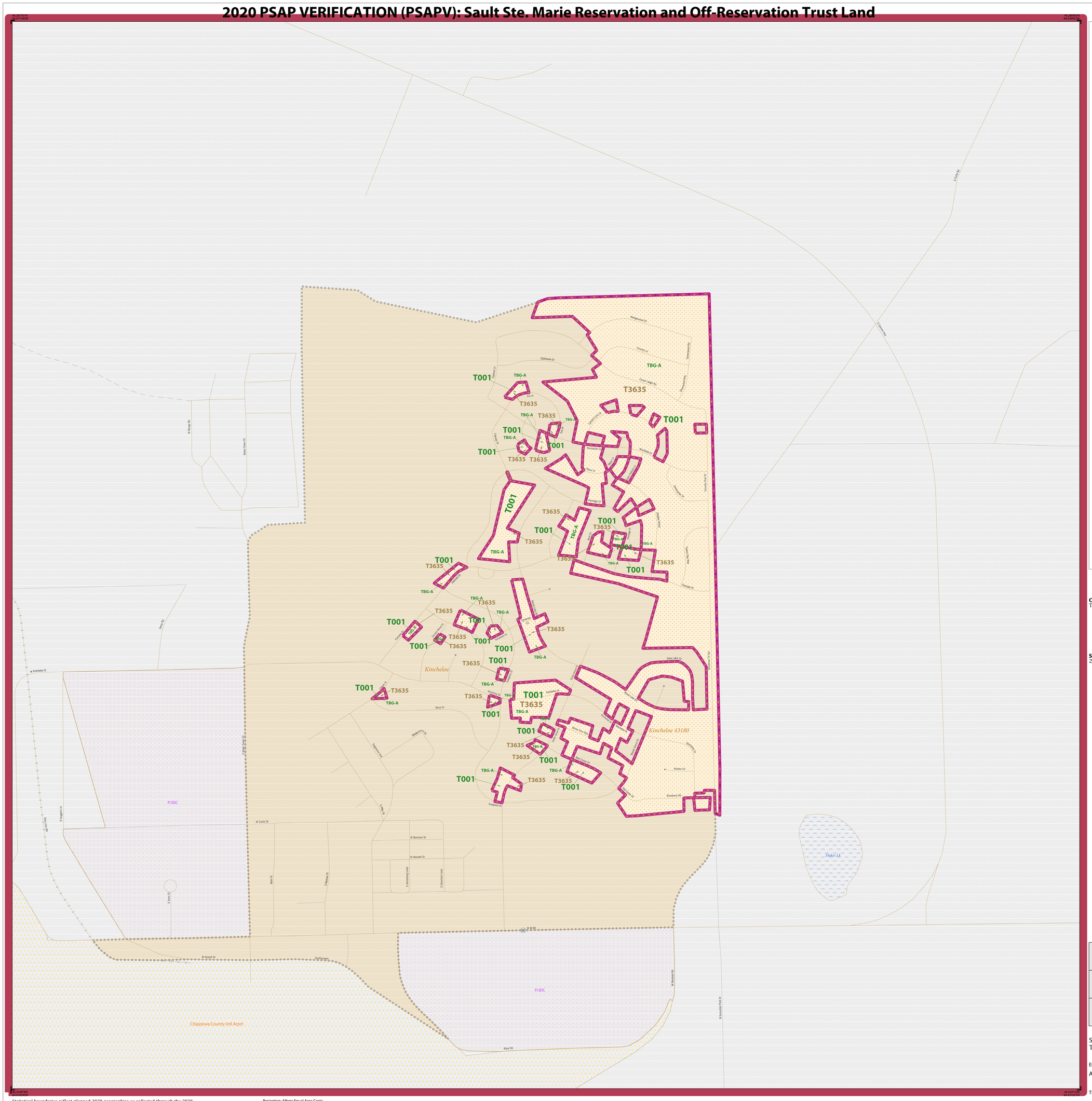
T001
T3635
TBG-A
Kincheloe
Kincheloe 43180
Duke Lk
P/JDC
Chippewa County Intl Arprt
W Kinchelow St
W Curtis St
W Reinhart St
W Hassett St
W Airport Dr
Wiley Rd
Birch Pl
Blueberry Rd
Dukes Lake Cir
Kolstoke Dr
Evergreen Dr
Maple Ln
Pine Ln
Poplar Dr
Portage Dr
Oak Ln
Cedar Ln
Forest Dr
Forest Ln
Country Ln
Clubhouse Dr
Fairway Dr
Golfview Dr
Hillcrest Dr
Valley Dr
Meadowbrook Dr
Sunset Dr
Sunset Ln
Sunset Cir
Sunset Loop
Sunset Ln
Sunset Dr
Sunset Ln
Sunset Cir

# 2020 PSAP VERIFICATION (PSAPV): Sault Ste. Marie Reservation and Off-Reservation Trust Land

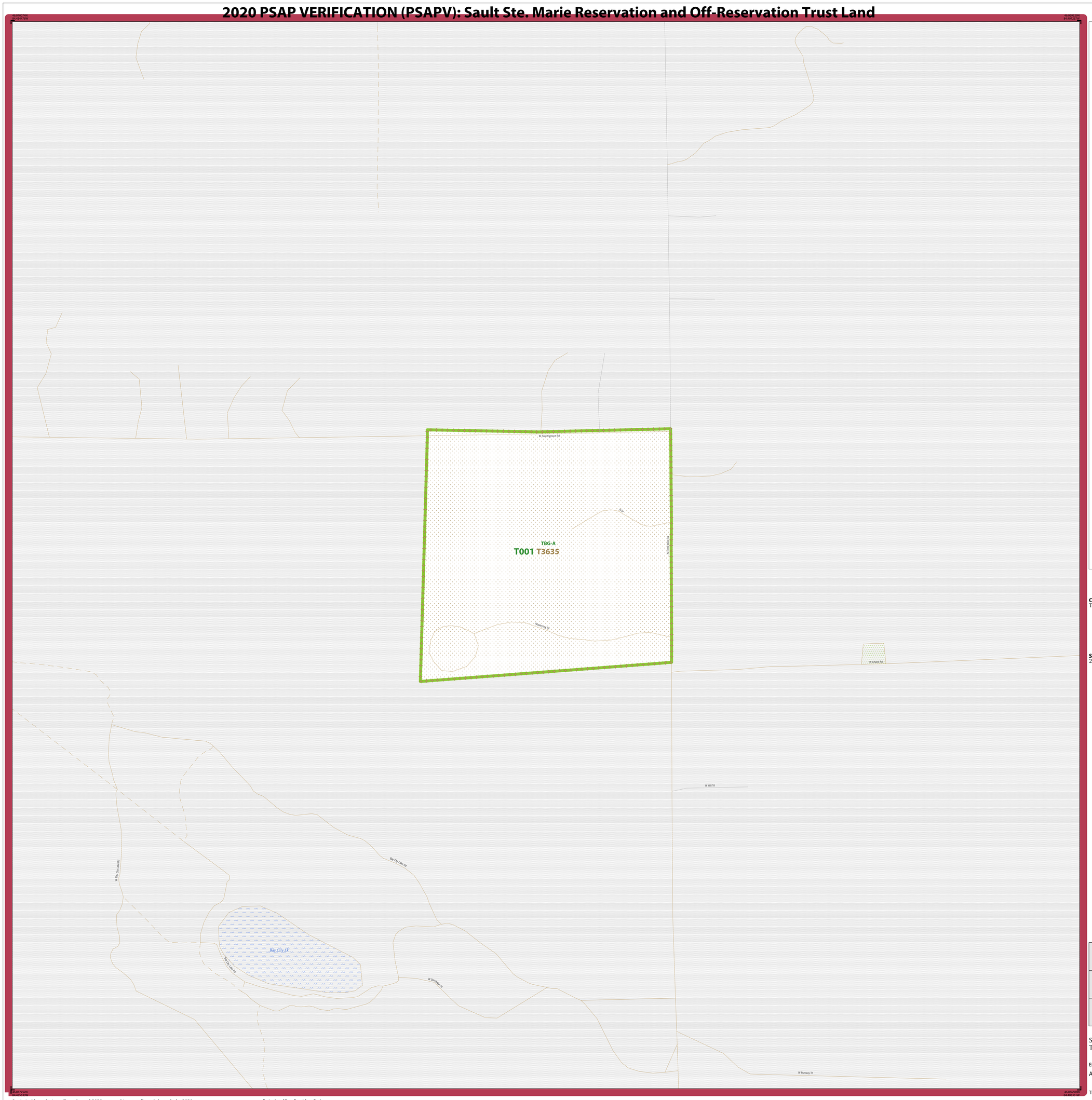


## LEGEND

| SYMBOL DESCRIPTION | SYMBOL | LABEL STYLE |
|---|---|---|
| Federal American Indian Reservation | | L'ANSE RESERVATION (TA1880) |
| Off-Reservation Trust Land | | T1880 |
| Oklahoma Tribal Statistical Area (OTSA) | | *KAW OTSA (TA5690)* |
| Tribal Designated Statistical Area (TDSA) | | *SAMISH TDSA (TA8750)* |
| Alaska Native Village Statistical Area (ANVSA) | | *ANGOON ANVSA (TA6100)* |
| American Indian Tribal Subdivision | | SHONTO (620) |
| State American Indian Reservation | | Tama Reservation (TA9400) |
| State Designated Tribal Statitical Area (SDTSA) | | *Lumbee SDTSA (TA9815)* |
| Alaska Native Regional Corporation (ANRC) | | *NANA ANRC 52120* |
| State (or statistically equivalent entity) | | NEW YORK 36 |
| County (or statistically equivalent entity) | | ERIE 029 |
| Consolidated City | | MILFORD 47500 |
| Incorporated Place | | Davis 18100 |
| Census Designated Place[1] (CDP) | | *Cochiti 16560* |
| Tribal Census Tract | | T001 |
| Tribal Block Group | | TBG-A |

| DESCRIPTION | SYMBOL |
|---|---|
| Interstate | 1 |
| U.S. Highway | 2 |
| State Highway | 4 |
| Other Road | Marsh Ln |
| Cul-de-sac | |
| Circle | |
| 4WD Trail, Stairway, Alley, Walkway, or Ferry | |
| Railroad | Southern RR |
| Pipeline or Power Line | |
| Ridge or Fence | |
| Property Line or Nonvisible Boundary | |
| Perennial Stream | Tumbling Cr |
| Intermittent Stream | Piney Cr |
| Mountain Peak or Hill | Mt. Baker |

| DESCRIPTION | SYMBOL |
|---|---|
| Water Body | Pleasant Lake |
| Swamp or Marsh | Okefenokee Swamp |
| Glacier | Bering Glacier |
| Airport | Quonset Airport |
| College or University | Coll/Univ |
| Military | Fort Belvoir |
| Prison or Juvenile Detention Center | P/JDC |
| Cemetery | Powell Cmtry |
| Golf Course | Pinehurst GlfCrs |
| National Park or Forest | Yosemite NP |
| Other Park | St Francis Park |
| Outside Subject Area | |
| Inset Area | A1 |

Where state and county boundaries coincide, the map shows only the state boundary. Where Federal American Indian reservation and American Indian tribal subdivision boundaries coincide, the map shows only the American Indian reservation boundary.

Entity names are followed by either their FIPS code or census code; parentheses indicate a census code.

1 Census designated place name color corresponds to the CDP fill color.

Based on entity type, map content may vary. Due to space limitations, some road names, along with other feature and geography names on the map, may not be shown.

The Census Bureau stores primary and alternate road names, but only primary road names are used to label the roads on these maps.

**OFF-RESERVATION TRUST LAND NAMES**
T3635 Sault Ste. Marie

**SUBJECT AREA RELATED COUNTIES ON MAP SHEET**
26097 Mackinac

Key to Adjacent Sheets

| | | |
|---|---|---|
| | | |
| | 8 | |
| | | |

Sheet Location within Entity

Sheet 8 of 12 PARENT sheets
Total Sheets: 13 (Index 1; Parent 12; Inset 0)

ENTITY TYPE: American Indian Area

AREA NAME: Sault Ste. Marie Reservation and Off-Reservation Trust Land (3635)

TRIBE NAME: Sault Ste. Marie Tribe of Chippewa Indians (0239)

RELATED STATE: Michigan (26)

2020 PSAPV FAIR MAP (PARENT)

52304990239936350080000000

INDEX OR PARENT SHEET #: 008
INSET SHEET #: 000000

Statistical boundaries reflect planned 2020 geographies as collected through the 2020 Participant Statistical Areas Program. All legal boundaries and names are as of January 1, 2019. The boundaries shown on this map are for Census Bureau statistical data collection and tabulation purposes only; their depiction and designation for statistical purposes does not constitute a determination of jurisdictional authority or rights of ownership or entitlement.

Data Source: U.S. Census Bureau's MAF/TIGER database (BAS20), November 2019
Created by Geography Division: December 12, 2019

U.S. DEPARTMENT OF COMMERCE U.S. Census Bureau

Projection: Albers Equal Area Conic
Datum: NAD 83
Spheroid: GRS 80
1st Standard Parallel: 42 47 51
2nd Standard Parallel: 47 12 16
Central Meridian: -86 16 13
Latitude of Projection's Origin: 41 41 45
False Easting: 0
False Northing: 0

0 0.1 0.2 0.3 0.4 0.5 Kilometers
0 0.1 0.2 0.3 0.4 0.5 Miles
The plotted map scale is 1:5,000

N W E S

**This map supports the verification phase of the 2020 Participant Statistical Areas Program (PSAP).**

For more information, or to request additional maps, please email geo.psap@census.gov, call 1-844-788-4921, or visit www.census.gov/programs-surveys/decennial-census/about/psap.html.

United States® Census 2020

# 2020 PSAP VERIFICATION (PSAPV): Sault Ste. Marie Reservation and Off-Reservation Trust Land

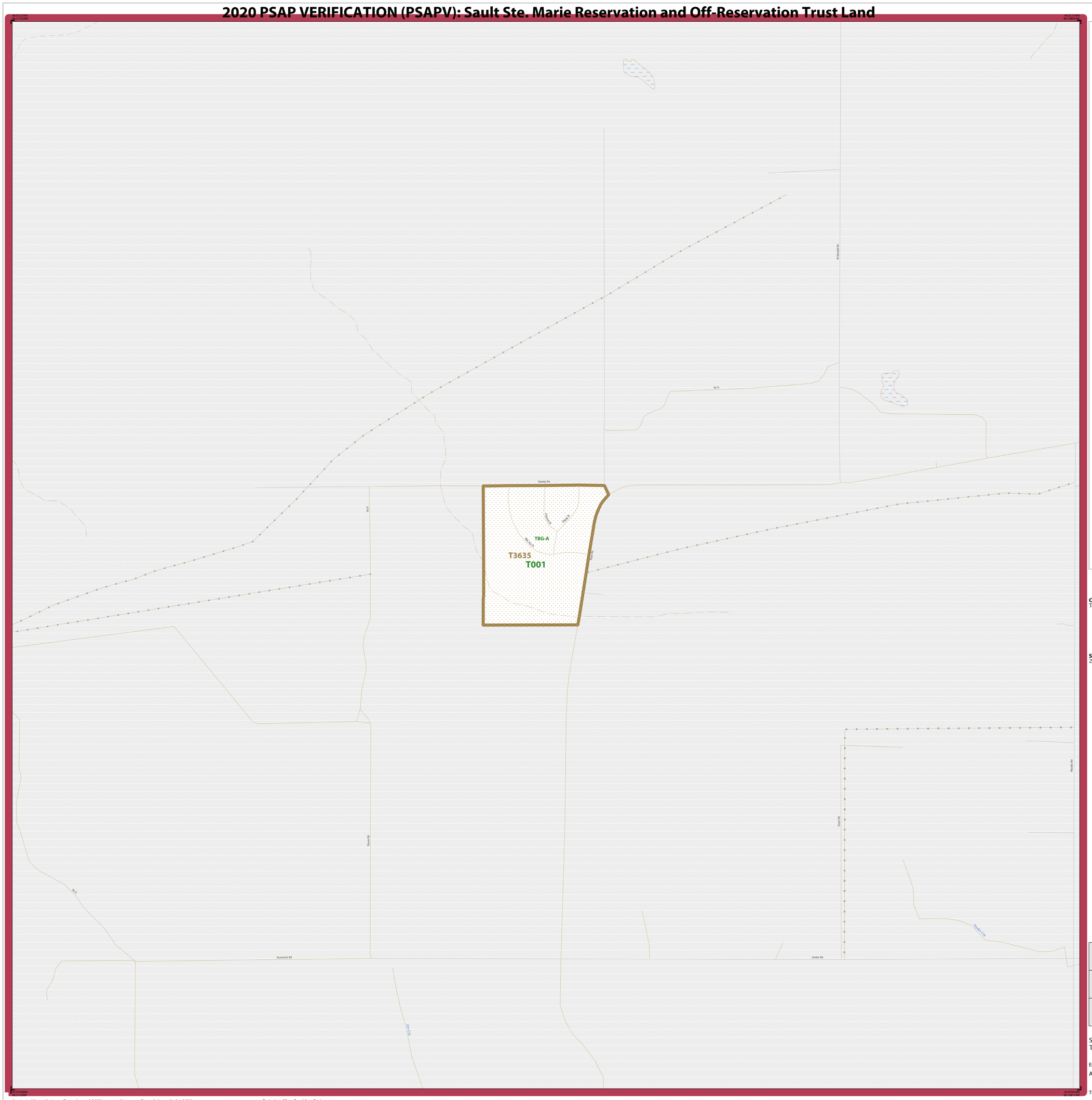


## LEGEND

| SYMBOL DESCRIPTION | SYMBOL | LABEL STYLE |
|---|---|---|
| Federal American Indian Reservation | | L'ANSE RESERVATION (TA1880) |
| Off-Reservation Trust Land | | T1880 |
| Oklahoma Tribal Statistical Area (OTSA) | | *KAW OTSA (TA5690)* |
| Tribal Designated Statistical Area (TDSA) | | *SAMISH TDSA (TA8750)* |
| Alaska Native Village Statistical Area (ANVSA) | | *ANGOON ANVSA (TA6100)* |
| American Indian Tribal Subdivision | | SHONTO (620) |
| State American Indian Reservation | | Tama Reservation (TA9400) |
| State Designated Tribal Statitical Area (SDTSA) | | *Lumbee SDTSA (TA9815)* |
| Alaska Native Regional Corporation (ANRC) | | *NANA ANRC 52120* |
| State (or statistically equivalent entity) | | NEW YORK 36 |
| County (or statistically equivalent entity) | | ERIE 029 |
| Consolidated City | | MILFORD 47500 |
| Incorporated Place | | Davis 18100 |
| Census Designated Place[1] (CDP) | | *Cochiti 16560* |
| Tribal Census Tract | | T001 |
| Tribal Block Group | | TBG-A |

| DESCRIPTION | SYMBOL |
|---|---|
| Interstate | 1 |
| U.S. Highway | 2 |
| State Highway | 4 |
| Other Road | Marsh Ln |
| Cul-de-sac | |
| Circle | |
| 4WD Trail, Stairway, Alley, Walkway, or Ferry | |
| Railroad | Southern RR |
| Pipeline or Power Line | |
| Ridge or Fence | |
| Property Line or Nonvisible Boundary | |
| Perennial Stream | *Tumbling Cr* |
| Intermittent Stream | *Piney Cr* |
| Mountain Peak or Hill | Mt. Baker |

| DESCRIPTION | SYMBOL |
|---|---|
| Water Body | *Pleasant Lake* |
| Swamp or Marsh | *Okefenokee Swamp* |
| Glacier | *Bering Glacier* |
| Airport | Quonset Airport |
| College or University | Coll/Univ |
| Military | Fort Belvoir |
| Prison or Juvenile Detention Center | P/JDC |
| Cemetery | Powell Cmtry |
| Golf Course | Pinehurst GlfCrs |
| National Park or Forest | Yosemite NP |
| Other Park | St Francis Park |
| Outside Subject Area | |
| Inset Area | A1 |

Where state and county boundaries coincide, the map shows only the state boundary. Where Federal American Indian reservation and American Indian tribal subdivision boundaries coincide, the map shows only the American Indian reservation boundary.

Entity names are followed by either their FIPS code or census code; parentheses indicate a census code.

1 Census designated place name color corresponds to the CDP fill color.

Based on entity type, map content may vary. Due to space limitations, some road names, along with other feature and geography names on the map, may not be shown.

The Census Bureau stores primary and alternate road names, but only primary road names are used to label the roads on these maps.

**OFF-RESERVATION TRUST LAND NAMES**
T3635 Sault Ste. Marie

**SUBJECT AREA RELATED COUNTIES ON MAP SHEET**
26153 Schoolcraft

Key to Adjacent Sheets

| | | |
|---|---|---|
| | | |
| | 9 | |
| | | |

Sheet Location within Entity

Sheet 9 of 12 PARENT sheets
Total Sheets: 13 (Index 1; Parent 12; Inset 0)

ENTITY TYPE: American Indian Area

AREA NAME: Sault Ste. Marie Reservation and Off-Reservation Trust Land (3635)

TRIBE NAME: Sault Ste. Marie Tribe of Chippewa Indians (0239)

RELATED STATE: Michigan (26)

2020 PSAPV FAIR MAP (PARENT)

5230499023936350090000 00

INDEX OR PARENT SHEET #: 009
INSET SHEET #: 000000

Statistical boundaries reflect planned 2020 geographies as collected through the 2020 Participant Statistical Areas Program. All legal boundaries and names are as of January 1, 2019. The boundaries shown on this map are for Census Bureau statistical data collection and tabulation purposes only; their depiction and designation for statistical purposes does not constitute a determination of jurisdictional authority or rights of ownership or entitlement.

Data Source: U.S. Census Bureau's MAF/TIGER database (BAS20), November 2019
Created by Geography Division: December 12, 2019

U.S. DEPARTMENT OF COMMERCE U.S. Census Bureau

Projection: Albers Equal Area Conic
Datum: NAD 83
Spheroid: GRS 80
1st Standard Parallel: 42 47 51
2nd Standard Parallel: 47 12 16
Central Meridian: -86 16 13
Latitude of Projection's Origin: 41 41 45
False Easting: 0
False Northing: 0

0 0.1 0.2 0.3 0.4 0.5 Kilometers
0 0.1 0.2 0.3 0.4 0.5 Miles
The plotted map scale is 1:5,000

N W E S

**This map supports the verification phase of the 2020 Participant Statistical Areas Program (PSAP).**

For more information, or to request additional maps, please email geo.psap@census.gov, call 1-844-788-4921, or visit www.census.gov/programs-surveys/decennial-census/about/psap.html.

United States Census 2020

# 2020 PSAP VERIFICATION (PSAPV): Sault Ste. Marie Reservation and Off-Reservation Trust Land

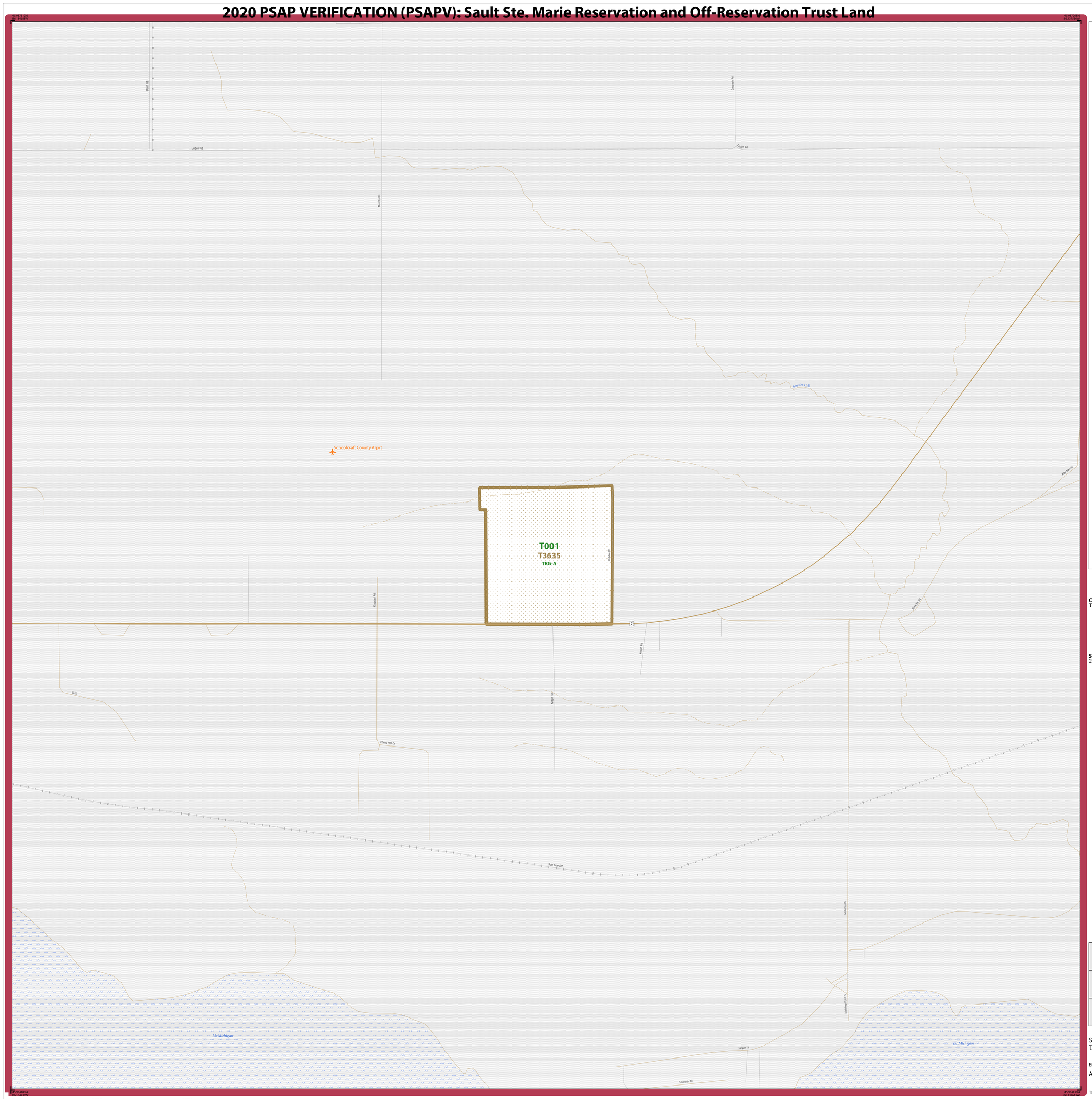


## LEGEND

| SYMBOL DESCRIPTION | SYMBOL | LABEL STYLE |
|---|---|---|
| Federal American Indian Reservation | | L'ANSE RESERVATION (TA1880) |
| Off-Reservation Trust Land | | T1880 |
| Oklahoma Tribal Statistical Area (OTSA) | | KAW OTSA (TA5690) |
| Tribal Designated Statistical Area (TDSA) | | SAMISH TDSA (TA8750) |
| Alaska Native Village Statistical Area (ANVSA) | | ANGOON ANVSA (TA6100) |
| American Indian Tribal Subdivision | | SHONTO (620) |
| State American Indian Reservation | | Tama Reservation (TA9400) |
| State Designated Tribal Statitical Area (SDTSA) | | Lumbee SDTSA (TA9815) |
| Alaska Native Regional Corporation (ANRC) | | NANA ANRC 52120 |
| State (or statistically equivalent entity) | | NEW YORK 36 |
| County (or statistically equivalent entity) | | ERIE 029 |
| Consolidated City | | MILFORD 47500 |
| Incorporated Place | | Davis 18100 |
| Census Designated Place[1] (CDP) | | Cochiti 16560 |
| Tribal Census Tract | | T001 |
| Tribal Block Group | | TBG-A |

| DESCRIPTION | SYMBOL |
|---|---|
| Interstate | 1 |
| U.S. Highway | 2 |
| State Highway | 4 |
| Other Road | Marsh Ln |
| Cul-de-sac | |
| Circle | |
| 4WD Trail, Stairway, Alley, Walkway, or Ferry | |
| Railroad | Southern RR |
| Pipeline or Power Line | |
| Ridge or Fence | |
| Property Line or Nonvisible Boundary | |
| Perennial Stream | Tumbling Cr |
| Intermittent Stream | Piney Cr |
| Mountain Peak or Hill | Mt. Baker |

| DESCRIPTION | SYMBOL |
|---|---|
| Water Body | Pleasant Lake |
| Swamp or Marsh | Okefenokee Swamp |
| Glacier | Bering Glacier |
| Airport | Qxnard Airport |
| College or University | Coll/Univ |
| Military | Fort Belvoir |
| Prison or Juvenile Detention Center | P/JDC |
| Cemetery | Powell Cmtry |
| Golf Course | Pinehurst GlfCrs |
| National Park or Forest | Yosemite NP |
| Other Park | St Francis Park |
| Outside Subject Area | |
| Inset Area | A1 |

Where state and county boundaries coincide, the map shows only the state boundary. Where Federal American Indian reservation and American Indian tribal subdivision boundaries coincide, the map shows only the American Indian reservation boundary.

Entity names are followed by either their FIPS code or census code; parentheses indicate a census code.

1 Census designated place name color corresponds to the CDP fill color.

Based on entity type, map content may vary. Due to space limitations, some road names, along with other feature and geography names on the map, may not be shown.

The Census Bureau stores primary and alternate road names, but only primary road names are used to label the roads on these maps.

**OFF-RESERVATION TRUST LAND NAMES**
T3635 Sault Ste. Marie

**SUBJECT AREA RELATED COUNTIES ON MAP SHEET**
26153 Schoolcraft

Key to Adjacent Sheets

| | | |
|---|---|---|
| | | |
| | 10 | |
| | | |

Sheet Location within Entity

Sheet 10 of 12 PARENT sheets
Total Sheets: 13 (Index 1; Parent 12; Inset 0)

ENTITY TYPE: American Indian Area

AREA NAME: Sault Ste. Marie Reservation and Off-Reservation Trust Land (3635)

TRIBE NAME: Sault Ste. Marie Tribe of Chippewa Indians (0239)

RELATED STATE: Michigan (26)

2020 PSAPV FAIR MAP (PARENT)

5230499023936350100000000

INDEX OR PARENT SHEET #: 010
INSET SHEET #: 000000

Statistical boundaries reflect planned 2020 geographies as collected through the 2020 Participant Statistical Areas Program. All legal boundaries and names are as of January 1, 2019. The boundaries shown on this map are for Census Bureau statistical data collection and tabulation purposes only; their depiction and designation for statistical purposes does not constitute a determination of jurisdictional authority or rights of ownership or entitlement.

Data Source: U.S. Census Bureau's MAF/TIGER database (BAS20), November 2019
Created by Geography Division: December 12, 2019

U.S. DEPARTMENT OF COMMERCE U.S. Census Bureau

Projection: Albers Equal Area Conic
Datum: NAD 83
Spheroid: GRS 80
1st Standard Parallel: 42 47 51
2nd Standard Parallel: 47 12 16
Central Meridian: -86 16 13
Latitude of Projection's Origin: 41 41 45
False Easting: 0
False Northing: 0

0 0.1 0.2 0.3 0.4 0.5 Kilometers
0 0.1 0.2 0.3 0.4 0.5 Miles
The plotted map scale is 1:5,000

N W E S

**This map supports the verification phase of the 2020 Participant Statistical Areas Program (PSAP).**

For more information, or to request additional maps, please email geo.psap@census.gov, call 1-844-788-4921, or visit www.census.gov/programs-surveys/decennial-census/about/psap.html.

United States® Census 2020

# 2020 PSAP VERIFICATION (PSAPV): Sault Ste. Marie Reservation and Off-Reservation Trust Land

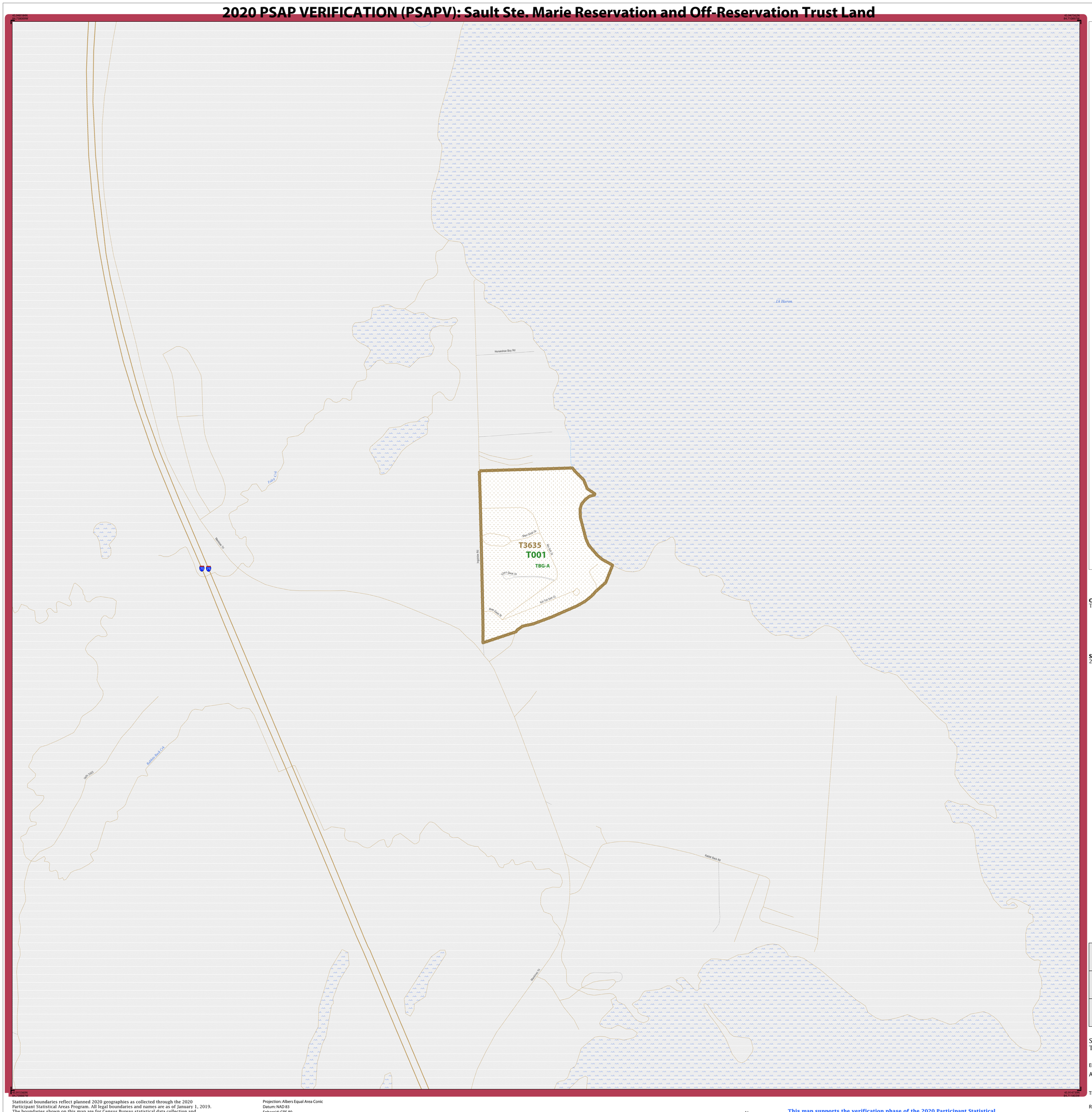


## LEGEND

| SYMBOL DESCRIPTION | SYMBOL | LABEL STYLE |
|---|---|---|
| Federal American Indian Reservation | | L'ANSE RESERVATION (TA1880) |
| Off-Reservation Trust Land | | T1880 |
| Oklahoma Tribal Statistical Area (OTSA) | | KAW OTSA (TA5690) |
| Tribal Designated Statistical Area (TDSA) | | SAMISH TDSA (TA8750) |
| Alaska Native Village Statistical Area (ANVSA) | | ANGOON ANVSA (TA6100) |
| American Indian Tribal Subdivision | | SHONTO (620) |
| State American Indian Reservation | | Tama Reservation (TA9400) |
| State Designated Tribal Statitical Area (SDTSA) | | Lumbee SDTSA (TA9815) |
| Alaska Native Regional Corporation (ANRC) | | NANA ANRC 52120 |
| State (or statistically equivalent entity) | | NEW YORK 36 |
| County (or statistically equivalent entity) | | ERIE 029 |
| Consolidated City | | MILFORD 47500 |
| Incorporated Place | | Davis 18100 |
| Census Designated Place[1] (CDP) | | Cochiti 16560 |
| Tribal Census Tract | | T001 |
| Tribal Block Group | | TBG-A |

| DESCRIPTION | SYMBOL |
|---|---|
| Interstate | 5 |
| U.S. Highway | 2 |
| State Highway | 4 |
| Other Road | Marsh Ln |
| Cul-de-sac | |
| Circle | |
| 4WD Trail, Stairway, Alley, Walkway, or Ferry | |
| Railroad | Southern RR |
| Pipeline or Power Line | |
| Ridge or Fence | |
| Property Line or Nonvisible Boundary | |
| Perennial Stream | Tumbling Cr |
| Intermittent Stream | Piney Cr |
| Mountain Peak or Hill | Mt. Baker |

| DESCRIPTION | SYMBOL |
|---|---|
| Water Body | Pleasant Lake |
| Swamp or Marsh | Okefenokee Swamp |
| Glacier | Bering Glacier |
| Airport | Quoiard Airport |
| College or University | Coll/Univ |
| Military | Fort Belvoir |
| Prison or Juvenile Detention Center | P/JDC |
| Cemetery | Powell Cmtry |
| Golf Course | Pinehurst GlfCrs |
| National Park or Forest | Yosemite NP |
| Other Park | St Francis Park |
| Outside Subject Area | |
| Inset Area | A1 |

Where state and county boundaries coincide, the map shows only the state boundary. Where Federal American Indian reservation and American Indian tribal subdivision boundaries coincide, the map shows only the American Indian reservation boundary.

Entity names are followed by either their FIPS code or census code; parentheses indicate a census code.

1 Census designated place name color corresponds to the CDP fill color.

Based on entity type, map content may vary. Due to space limitations, some road names, along with other feature and geography names on the map, may not be shown.

The Census Bureau stores primary and alternate road names, but only primary road names are used to label the roads on these maps.

**OFF-RESERVATION TRUST LAND NAMES**
T3635 Sault Ste. Marie

**SUBJECT AREA RELATED COUNTIES ON MAP SHEET**
26097 Mackinac

Key to Adjacent Sheets

| | | |
|---|---|---|
| | | |
| | 11 | |
| | | |

Sheet Location within Entity

Sheet 11 of 12 PARENT sheets
Total Sheets: 13 (Index 1; Parent 12; Inset 0)

ENTITY TYPE: American Indian Area

AREA NAME: Sault Ste. Marie Reservation and Off-Reservation Trust Land (3635)

TRIBE NAME: Sault Ste. Marie Tribe of Chippewa Indians (0239)

RELATED STATE: Michigan (26)

2020 PSAPV FAIR MAP (PARENT)

5230499023936350110000 00

INDEX OR PARENT SHEET #: 011
INSET SHEET #: 000000

Statistical boundaries reflect planned 2020 geographies as collected through the 2020 Participant Statistical Areas Program. All legal boundaries and names are as of January 1, 2019. The boundaries shown on this map are for Census Bureau statistical data collection and tabulation purposes only; their depiction and designation for statistical purposes does not constitute a determination of jurisdictional authority or rights of ownership or entitlement.

Data Source: U.S. Census Bureau's MAF/TIGER database (BAS20), November 2019
Created by Geography Division: December 12, 2019

U.S. DEPARTMENT OF COMMERCE U.S. Census Bureau

Projection: Albers Equal Area Conic
Datum: NAD 83
Spheroid: GRS 80
1st Standard Parallel: 42 47 51
2nd Standard Parallel: 47 12 16
Central Meridian: -86 16 13
Latitude of Projection's Origin: 41 41 45
False Easting: 0
False Northing: 0

0 0.1 0.2 0.3 0.4 0.5 Kilometers
0 0.1 0.2 0.3 0.4 0.5 Miles
The plotted map scale is 1:5,000

N W E S

**This map supports the verification phase of the 2020 Participant Statistical Areas Program (PSAP).**

For more information, or to request additional maps, please email geo.psap@census.gov, call 1-844-788-4921, or visit www.census.gov/programs-surveys/decennial-census/about/psap.html.

United States Census 2020

# 2020 PSAP VERIFICATION (PSAPV): Sault Ste. Marie Reservation and Off-Reservation Trust Land

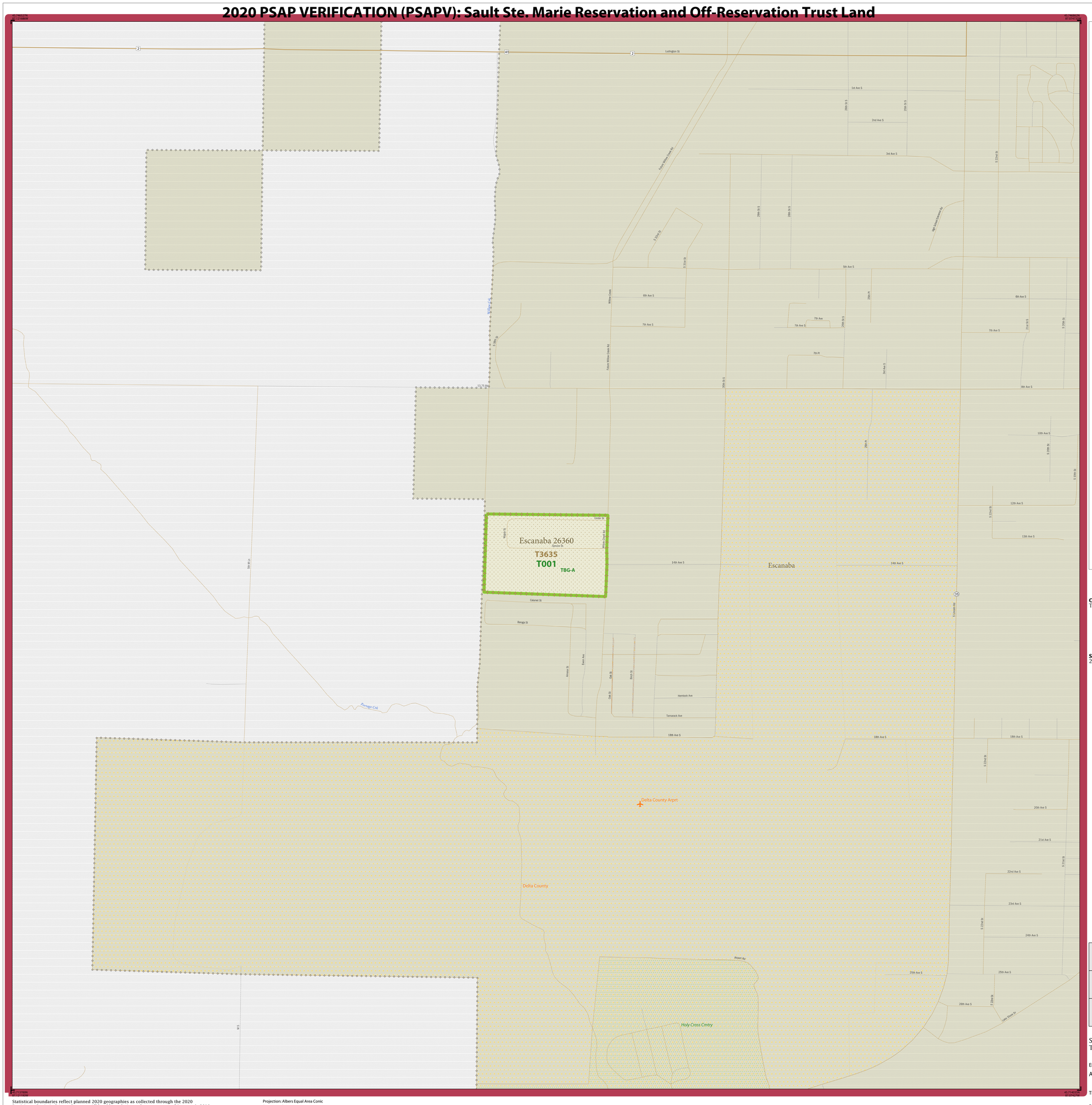


## LEGEND

| SYMBOL DESCRIPTION | SYMBOL | LABEL STYLE |
|---|---|---|
| Federal American Indian Reservation | | L'ANSE RESERVATION (TA1880) |
| Off-Reservation Trust Land | | T1880 |
| Oklahoma Tribal Statistical Area (OTSA) | | KAW OTSA (TA5690) |
| Tribal Designated Statistical Area (TDSA) | | SAMISH TDSA (TA8750) |
| Alaska Native Village Statistical Area (ANVSA) | | ANGOON ANVSA (TA6100) |
| American Indian Tribal Subdivision | | SHONTO (620) |
| State American Indian Reservation | | Tama Reservation (TA9400) |
| State Designated Tribal Statitical Area (SDTSA) | | Lumbee SDTSA (TA9815) |
| Alaska Native Regional Corporation (ANRC) | | NANA ANRC 52120 |
| State (or statistically equivalent entity) | | NEW YORK 36 |
| County (or statistically equivalent entity) | | ERIE 029 |
| Consolidated City | | MILFORD 47500 |
| Incorporated Place | | Davis 18100 |
| Census Designated Place[1] (CDP) | | Cochiti 16560 |
| Tribal Census Tract | | T001 |
| Tribal Block Group | | TBG-A |

| DESCRIPTION | SYMBOL |
|---|---|
| Interstate | |
| U.S. Highway | |
| State Highway | |
| Other Road | Marsh Ln |
| Cul-de-sac | |
| Circle | |
| 4WD Trail, Stairway, Alley, Walkway, or Ferry | |
| Railroad | Southern RR |
| Pipeline or Power Line | |
| Ridge or Fence | |
| Property Line or Nonvisible Boundary | |
| Perennial Stream | Tumbling Cr |
| Intermittent Stream | Piney Cr |
| Mountain Peak or Hill | Mt. Baker |

| DESCRIPTION | SYMBOL |
|---|---|
| Water Body | Pleasant Lake |
| Swamp or Marsh | Okefenokee Swamp |
| Glacier | Bering Glacier |
| Airport | Qxnard Airport |
| College or University | Coll/Univ |
| Military | Fort Belvoir |
| Prison or Juvenile Detention Center | P/JDC |
| Cemetery | Powell Cmtry |
| Golf Course | Pinehurst GlfCrs |
| National Park or Forest | Yosemite NP |
| Other Park | St Francis Park |
| Outside Subject Area | |
| Inset Area | A1 |

Where state and county boundaries coincide, the map shows only the state boundary. Where Federal American Indian reservation and American Indian tribal subdivision boundaries coincide, the map shows only the American Indian reservation boundary.

Entity names are followed by either their FIPS code or census code; parentheses indicate a census code.

1 Census designated place name color corresponds to the CDP fill color.

Based on entity type, map content may vary. Due to space limitations, some road names, along with other feature and geography names on the map, may not be shown.

The Census Bureau stores primary and alternate road names, but only primary road names are used to label the roads on these maps.

**OFF-RESERVATION TRUST LAND NAMES**
T3635 Sault Ste. Marie

**SUBJECT AREA RELATED COUNTIES ON MAP SHEET**
26041 Delta

Key to Adjacent Sheets

| | | |
|---|---|---|
| | | |
| | 12 | |
| | | |

Sheet Location within Entity

Sheet 12 of 12 PARENT sheets
Total Sheets: 13 (Index 1; Parent 12; Inset 0)

ENTITY TYPE: American Indian Area

AREA NAME: Sault Ste. Marie Reservation and Off-Reservation Trust Land (3635)

TRIBE NAME: Sault Ste. Marie Tribe of Chippewa Indians (0239)

RELATED STATE: Michigan (26)

2020 PSAPV FAIR MAP (PARENT)

5230499023936350120000000

INDEX OR PARENT SHEET #: 012
INSET SHEET #: 000000

Statistical boundaries reflect planned 2020 geographies as collected through the 2020 Participant Statistical Areas Program. All legal boundaries and names are as of January 1, 2019. The boundaries shown on this map are for Census Bureau statistical data collection and tabulation purposes only; their depiction and designation for statistical purposes does not constitute a determination of jurisdictional authority or rights of ownership or entitlement.

Data Source: U.S. Census Bureau's MAF/TIGER database (BAS20), November 2019
Created by Geography Division: December 12, 2019

U.S. DEPARTMENT OF COMMERCE U.S. Census Bureau

Projection: Albers Equal Area Conic
Datum: NAD 83
Spheroid: GRS 80
1st Standard Parallel: 42 47 51
2nd Standard Parallel: 47 12 16
Central Meridian: -86 16 13
Latitude of Projection's Origin: 41 41 45
False Easting: 0
False Northing: 0

0 0.1 0.2 0.3 0.4 0.5 Kilometers
0 0.1 0.2 0.3 0.4 0.5 Miles
The plotted map scale is 1:5,000

N W E S

**This map supports the verification phase of the 2020 Participant Statistical Areas Program (PSAP).**

For more information, or to request additional maps, please email geo.psap@census.gov, call 1-844-788-4921, or visit www.census.gov/programs-surveys/decennial-census/about/psap.html.

United States® Census 2020