2020 PSAP VERIFICATION (PSAPV): Spirit Lake Reservation

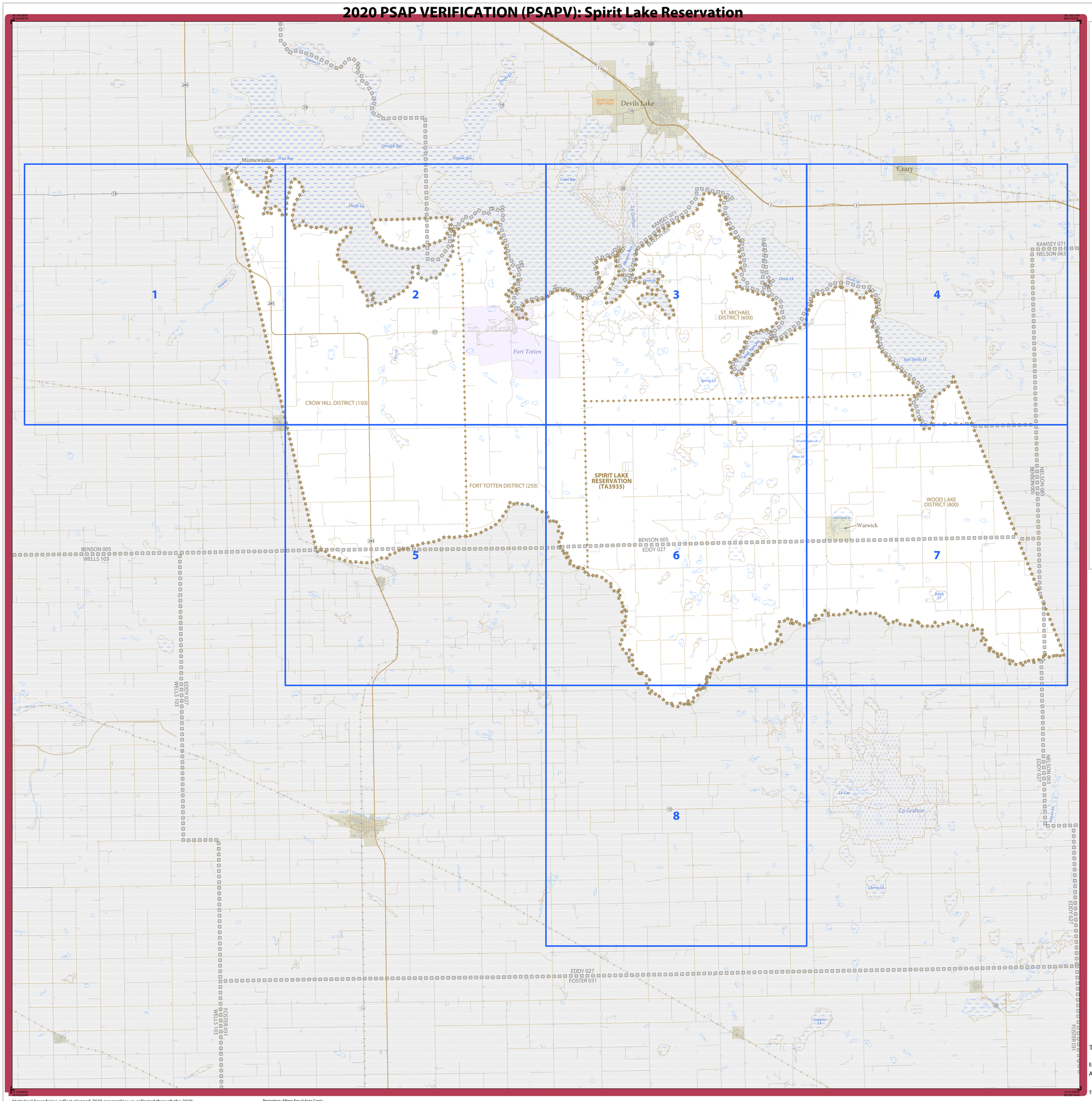

LEGEND

SYMBOL DESCRIPTION	SYMBOL	LABEL STYLE
Federal American Indian Reservation		L'ANSE RESERVATION (TA1880)
Off-Reservation Trust Land		T1880
Oklahoma Tribal Statistical Area (OTSA)		KAW OTSA (TA5690)
Tribal Designated Statistical Area (TDSA)		SAMISH TDSA (TA8750)
Alaska Native Village Statistical Area (ANVSA)		ANGOON ANVSA (TA6100)
American Indian Tribal Subdivision		SHONTO (620)
State American Indian Reservation		Tama Reservation (TA9400)
State Designated Tribal Statitical Area (SDTSA)		Lumbee SDTSA (TA9815)
Alaska Native Regional Corporation (ANRC)		NANA ANRC 52120
State (or statistically equivalent entity)		NEW YORK 36
County (or statistically equivalent entity)		ERIE 029
Consolidated City		MILFORD 47500
Incorporated Place		Davis 18100
Census Designated Place[1] (CDP)		Cochiti 16560
Tribal Census Tract		T001
Tribal Block Group		TBG-A

DESCRIPTION	SYMBOL
Interstate	1
U.S. Highway	2
State Highway	4
Other Road	Marsh Ln
Cul-de-sac	
Circle	
4WD Trail, Stairway, Alley, Walkway, or Ferry	
Railroad	Southern RR
Pipeline or Power Line	
Ridge or Fence	
Property Line or Nonvisible Boundary	
Perennial Stream	Tumbling Cr
Intermittent Stream	Piney Cr
Mountain Peak or Hill	Mt. Baker

DESCRIPTION	SYMBOL
Water Body	Pleasant Lake
Swamp or Marsh	Okefenokee Swamp
Glacier	Bering Glacier
Airport	Qxnard Airport
College or University	Coll/Univ
Military	Fort Belvoir
Prison or Juvenile Detention Center	P/JDC
Cemetery	Powell Cmtry
Golf Course	Pinehurst GlfCrs
National Park or Forest	Yosemite NP
Other Park	St Francis Park
Outside Subject Area	
Inset Area	A1

Where state and county boundaries coincide, the map shows only the state boundary. Where Federal American Indian reservation and American Indian tribal subdivision boundaries coincide, the map shows only the American Indian reservation boundary.

Entity names are followed by either their FIPS code or census code; parentheses indicate a census code.

1 Census designated place name color corresponds to the CDP fill color.

Based on entity type, map content may vary. Due to space limitations, some road names, along with other feature and geography names on the map, may not be shown.

The Census Bureau stores primary and alternate road names, but only primary road names are used to label the roads on these maps.

Total Sheets: 9 (Index 1; Parent 8; Inset 0)

ENTITY TYPE: American Indian Area

AREA NAME: Spirit Lake Reservation (3935)

TRIBE NAME: Spirit Lake Tribe (0252)

RELATED STATE: North Dakota (38)

2020 PSAPV FAIR MAP (INDEX)

52304990252393500000000

INDEX OR PARENT SHEET #: 000

INSET SHEET #: 000000

Statistical boundaries reflect planned 2020 geographies as collected through the 2020 Participant Statistical Areas Program. All legal boundaries and names are as of January 1, 2019. The boundaries shown on this map are for Census Bureau statistical data collection and tabulation purposes only; their depiction and designation for statistical purposes does not constitute a determination of jurisdictional authority or rights of ownership or entitlement.

Data Source: U.S. Census Bureau's MAF/TIGER database (BAS20), November 2019
Created by Geography Division: December 12, 2019

U.S. DEPARTMENT OF COMMERCE U.S. Census Bureau

Projection: Albers Equal Area Conic
Datum: NAD 83
Spheroid: GRS 80
1st Standard Parallel: 46 26 45
2nd Standard Parallel: 48 29 20
Central Meridian: -100 18 04
Latitude of Projection's Origin: 45 56 06
False Easting: 0
False Northing: 0

0 2 4 6 8 10 Kilometers
0 1 2 3 4 5 Miles
The plotted map scale is 1:98,256

N W E S

This map supports the verification phase of the 2020 Participant Statistical Areas Program (PSAP).

For more information, or to request additional maps, please email geo.psap@census.gov, call 1-844-788-4921, or visit www.census.gov/programs-surveys/decennial-census/about/psap.html.

United States Census 2020

2020 PSAP VERIFICATION (PSAPV): Spirit Lake Reservation

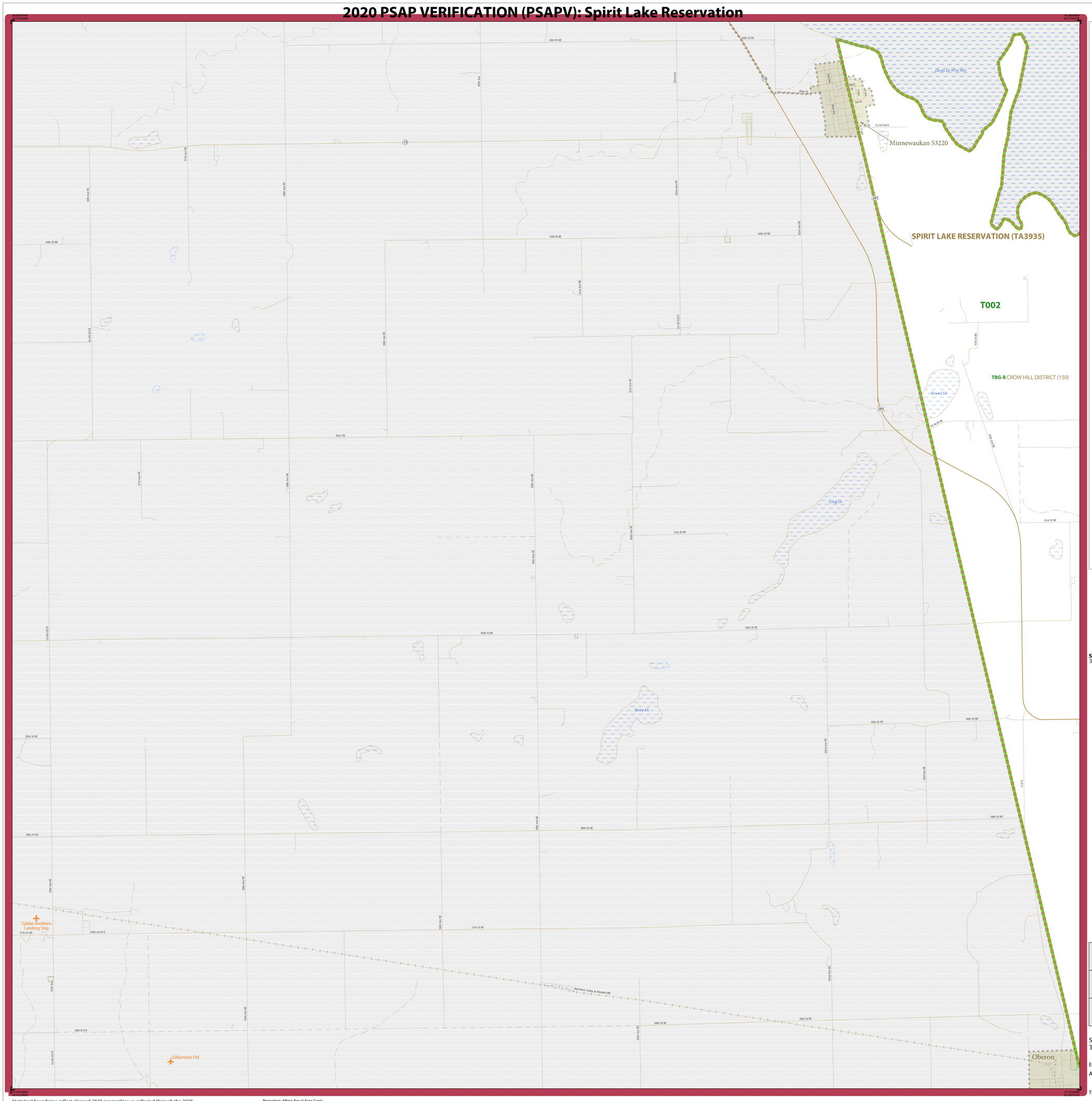

LEGEND

SYMBOL DESCRIPTION	SYMBOL	LABEL STYLE
Federal American Indian Reservation		L'ANSE RESERVATION (TA1880)
Off-Reservation Trust Land		T1880
Oklahoma Tribal Statistical Area (OTSA)		KAW OTSA (TA5690)
Tribal Designated Statistical Area (TDSA)		SAMISH TDSA (TA8750)
Alaska Native Village Statistical Area (ANVSA)		ANGOON ANVSA (TA6100)
American Indian Tribal Subdivision		SHONTO (620)
State American Indian Reservation		Tama Reservation (TA9400)
State Designated Tribal Statitical Area (SDTSA)		Lumbee SDTSA (TA9815)
Alaska Native Regional Corporation (ANRC)		NANA ANRC 52120
State (or statistically equivalent entity)		NEW YORK 36
County (or statistically equivalent entity)		ERIE 029
Consolidated City		MILFORD 47500
Incorporated Place		Davis 18100
Census Designated Place[1] (CDP)		Cochiti 16560
Tribal Census Tract		T001
Tribal Block Group		TBG-A

DESCRIPTION	SYMBOL	DESCRIPTION	SYMBOL
Interstate	5	Water Body	Pleasant Lake
U.S. Highway	2	Swamp or Marsh	Okefenokee Swamp
State Highway	4	Glacier	Bering Glacier
Other Road	Marsh Ln	Airport	Quonset Airport
Cul-de-sac		College or University	Coll/Univ
Circle		Military	Fort Belvoir
4WD Trail, Stairway, Alley, Walkway, or Ferry		Prison or Juvenile Detention Center	P/JDC
Railroad	Southern RR	Cemetery	Powell Cmtry
Pipeline or Power Line		Golf Course	Pinehurst GlfCrs
Ridge or Fence		National Park or Forest	Yosemite NP
Property Line or Nonvisible Boundary		Other Park	St Francis Park
Perennial Stream	Tumbling Cr	Outside Subject Area	
Intermittent Stream	Piney Cr	Inset Area	A1
Mountain Peak or Hill	Mt. Baker		

Where state and county boundaries coincide, the map shows only the state boundary. Where Federal American Indian reservation and American Indian tribal subdivision boundaries coincide, the map shows only the American Indian reservation boundary.

Entity names are followed by either their FIPS code or census code; parentheses indicate a census code.

1 Census designated place name color corresponds to the CDP fill color.

Based on entity type, map content may vary. Due to space limitations, some road names, along with other feature and geography names on the map, may not be shown.

The Census Bureau stores primary and alternate road names, but only primary road names are used to label the roads on these maps.

SUBJECT AREA RELATED COUNTIES ON MAP SHEET
38005 Benson

Key to Adjacent Sheets

	1	2
		5

Sheet Location within Entity

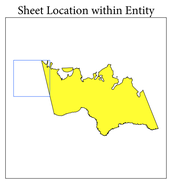

Sheet 1 of 8 PARENT sheets
Total Sheets: 9 (Index 1; Parent 8; Inset 0)

ENTITY TYPE: American Indian Area

AREA NAME: Spirit Lake Reservation (3935)

TRIBE NAME: Spirit Lake Tribe (0252)

RELATED STATE: North Dakota (38)

2020 PSAPV FAIR MAP (PARENT)

52304990252393500100000 0

INDEX OR PARENT SHEET #: 001
INSET SHEET #: 000000

Statistical boundaries reflect planned 2020 geographies as collected through the 2020 Participant Statistical Areas Program. All legal boundaries and names are as of January 1, 2019. The boundaries shown on this map are for Census Bureau statistical data collection and tabulation purposes only; their depiction and designation for statistical purposes does not constitute a determination of jurisdictional authority or rights of ownership or entitlement.

Data Source: U.S. Census Bureau's MAF/TIGER database (BAS20), November 2019
Created by Geography Division: December 12, 2019

U.S. DEPARTMENT OF COMMERCE U.S. Census Bureau

Projection: Albers Equal Area Conic
Datum: NAD 83
Spheroid: GRS 80
1st Standard Parallel: 46 26 45
2nd Standard Parallel: 48 29 20
Central Meridian: -100 18 04
Latitude of Projection's Origin: 45 56 06
False Easting: 0
False Northing: 0

0 0.7 1.4 2.1 2.8 3.5 Kilometers
0 0.4 0.8 1.2 1.6 2 Miles
The plotted map scale is 1:24,000

N W E S

This map supports the verification phase of the 2020 Participant Statistical Areas Program (PSAP).

For more information, or to request additional maps, please email geo.psap@census.gov, call 1-844-788-4921, or visit www.census.gov/programs-surveys/decennial-census/about/psap.html.

United States® Census 2020

2020 PSAP VERIFICATION (PSAPV): Spirit Lake Reservation

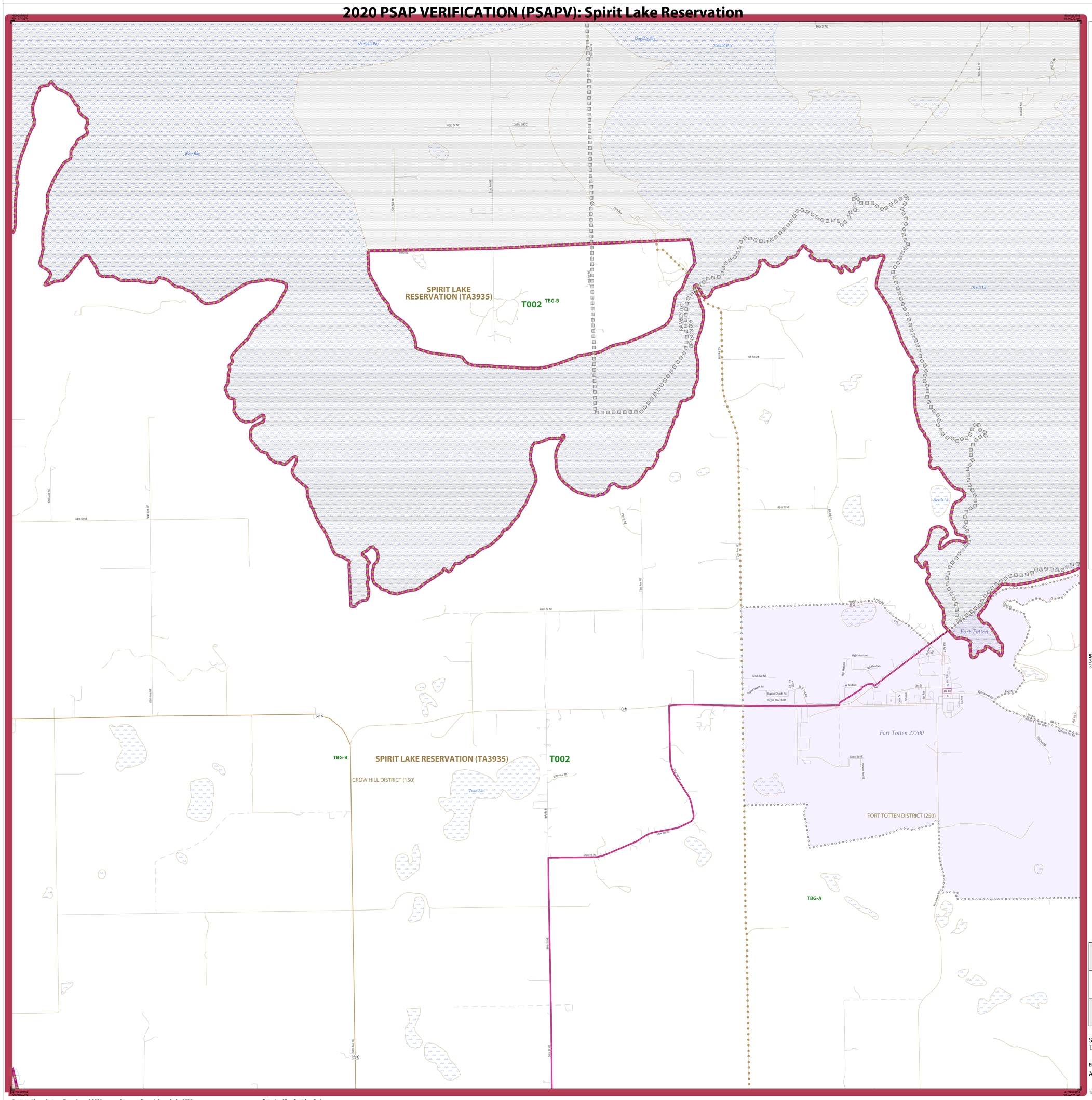

LEGEND

SYMBOL DESCRIPTION	SYMBOL	LABEL STYLE
Federal American Indian Reservation		L'ANSE RESERVATION (TA1880)
Off-Reservation Trust Land		T1880
Oklahoma Tribal Statistical Area (OTSA)		KAW OTSA (TA5690)
Tribal Designated Statistical Area (TDSA)		SAMISH TDSA (TA8750)
Alaska Native Village Statistical Area (ANVSA)		ANGOON ANVSA (TA6100)
American Indian Tribal Subdivision		SHONTO (620)
State American Indian Reservation		Tama Reservation (TA9400)
State Designated Tribal Statitical Area (SDTSA)		Lumbee SDTSA (TA9815)
Alaska Native Regional Corporation (ANRC)		NANA ANRC 52120
State (or statistically equivalent entity)		NEW YORK 36
County (or statistically equivalent entity)		ERIE 029
Consolidated City		MILFORD 47500
Incorporated Place		Davis 18100
Census Designated Place[1] (CDP)		Cochiti 16560
Tribal Census Tract		T001
Tribal Block Group		TBG-A

DESCRIPTION	SYMBOL
Interstate	1
U.S. Highway	2
State Highway	4
Other Road	Marsh Ln
Cul-de-sac	
Circle	
4WD Trail, Stairway, Alley, Walkway, or Ferry	
Railroad	Southern RR
Pipeline or Power Line	
Ridge or Fence	
Property Line or Nonvisible Boundary	
Perennial Stream	Tumbling Cr
Intermittent Stream	Piney Cr
Mountain Peak or Hill	Mt. Baker

DESCRIPTION	SYMBOL
Water Body	Pleasant Lake
Swamp or Marsh	Okefenokee Swamp
Glacier	Bering Glacier
Airport	Qxoard Airport
College or University	Coll/Univ
Military	Fort Belvoir
Prison or Juvenile Detention Center	P/JDC
Cemetery	Powell Cmtry
Golf Course	Pinehurst GlfCrs
National Park or Forest	Yosemite NP
Other Park	St Francis Park
Outside Subject Area	
Inset Area	A1

Where state and county boundaries coincide, the map shows only the state boundary. Where Federal American Indian reservation and American Indian tribal subdivision boundaries coincide, the map shows only the American Indian reservation boundary.

Entity names are followed by either their FIPS code or census code; parentheses indicate a census code.

1 Census designated place name color corresponds to the CDP fill color.

Based on entity type, map content may vary. Due to space limitations, some road names, along with other feature and geography names on the map, may not be shown.

The Census Bureau stores primary and alternate road names, but only primary road names are used to label the roads on these maps.

SUBJECT AREA RELATED COUNTIES ON MAP SHEET
38005 Benson
38071 Ramsey

Key to Adjacent Sheets

1	2	3
	5	6

Sheet Location within Entity

Sheet 2 of 8 PARENT sheets
Total Sheets: 9 (Index 1; Parent 8; Inset 0)

ENTITY TYPE: American Indian Area

AREA NAME: Spirit Lake Reservation (3935)

TRIBE NAME: Spirit Lake Tribe (0252)

RELATED STATE: North Dakota (38)

2020 PSAPV FAIR MAP (PARENT)

5230499025239350020000000

INDEX OR PARENT SHEET #: 002
INSET SHEET #: 000000

Statistical boundaries reflect planned 2020 geographies as collected through the 2020 Participant Statistical Areas Program. All legal boundaries and names are as of January 1, 2019. The boundaries shown on this map are for Census Bureau statistical data collection and tabulation purposes only; their depiction and designation for statistical purposes does not constitute a determination of jurisdictional authority or rights of ownership or entitlement.

Data Source: U.S. Census Bureau's MAF/TIGER database (BAS20), November 2019
Created by Geography Division: December 12, 2019

U.S. DEPARTMENT OF COMMERCE U.S. Census Bureau

Projection: Albers Equal Area Conic
Datum: NAD 83
Spheroid: GRS 80
1st Standard Parallel: 46 26 45
2nd Standard Parallel: 48 29 20
Central Meridian: -100 18 04
Latitude of Projection's Origin: 45 56 06
False Easting: 0
False Northing: 0

0 0.7 1.4 2.1 2.8 3.5 Kilometers
0 0.4 0.8 1.2 1.6 2 Miles
The plotted map scale is 1:24,000

N W E S

This map supports the verification phase of the 2020 Participant Statistical Areas Program (PSAP).

For more information, or to request additional maps, please email geo.psap@census.gov, call 1-844-788-4921, or visit www.census.gov/programs-surveys/decennial-census/about/psap.html.

United States Census 2020

2020 PSAP VERIFICATION (PSAPV): Spirit Lake Reservation

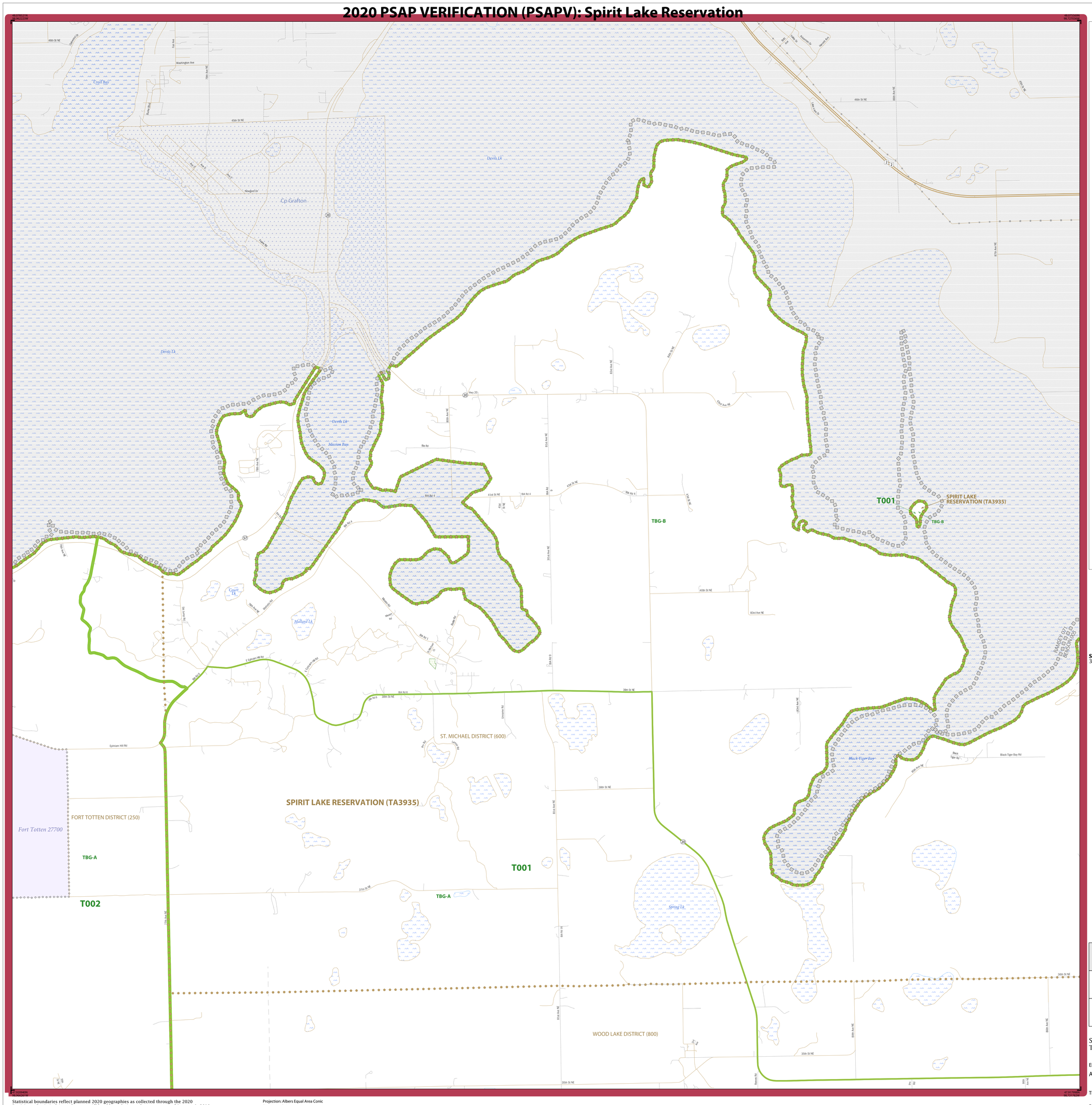

LEGEND

SYMBOL DESCRIPTION	SYMBOL	LABEL STYLE
Federal American Indian Reservation		L'ANSE RESERVATION (TA1880)
Off-Reservation Trust Land		T1880
Oklahoma Tribal Statistical Area (OTSA)		KAW OTSA (TA5690)
Tribal Designated Statistical Area (TDSA)		SAMISH TDSA (TA8750)
Alaska Native Village Statistical Area (ANVSA)		ANGOON ANVSA (TA6100)
American Indian Tribal Subdivision		SHONTO (620)
State American Indian Reservation		Tama Reservation (TA9400)
State Designated Tribal Statitical Area (SDTSA)		Lumbee SDTSA (TA9815)
Alaska Native Regional Corporation (ANRC)		NANA ANRC 52120
State (or statistically equivalent entity)		NEW YORK 36
County (or statistically equivalent entity)		ERIE 029
Consolidated City		MILFORD 47500
Incorporated Place		Davis 18100
Census Designated Place[1] (CDP)		Cochiti 16560
Tribal Census Tract		T001
Tribal Block Group		TBG-A

DESCRIPTION	SYMBOL	DESCRIPTION	SYMBOL
Interstate	5	Water Body	Pleasant Lake
U.S. Highway	2	Swamp or Marsh	Okefenokee Swamp
State Highway	4	Glacier	Bering Glacier
Other Road	Marsh Ln	Airport	Quoxsad Airport
Cul-de-sac		College or University	Coll/Univ
Circle		Military	Fort Belvoir
4WD Trail, Stairway, Alley, Walkway, or Ferry		Prison or Juvenile Detention Center	P/JDC
Railroad	Southern RR	Cemetery	Powell Cmtry
Pipeline or Power Line		Golf Course	Pinehurst GlfCrs
Ridge or Fence		National Park or Forest	Yosemite NP
Property Line or Nonvisible Boundary		Other Park	St Francis Park
Perennial Stream	Tumbling Cr	Outside Subject Area	
Intermittent Stream	Piney Cr	Inset Area	A1
Mountain Peak or Hill	Mt. Baker		

Where state and county boundaries coincide, the map shows only the state boundary. Where Federal American Indian reservation and American Indian tribal subdivision boundaries coincide, the map shows only the American Indian reservation boundary.

Entity names are followed by either their FIPS code or census code; parentheses indicate a census code.

1 Census designated place name color corresponds to the CDP fill color.

Based on entity type, map content may vary. Due to space limitations, some road names, along with other feature and geography names on the map, may not be shown.

The Census Bureau stores primary and alternate road names, but only primary road names are used to label the roads on these maps.

SUBJECT AREA RELATED COUNTIES ON MAP SHEET
38005 Benson

Key to Adjacent Sheets

2	3	4
5	6	7

Sheet Location within Entity

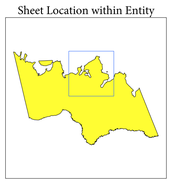

Sheet 3 of 8 PARENT sheets
Total Sheets: 9 (Index 1; Parent 8; Inset 0)

ENTITY TYPE: American Indian Area

AREA NAME: Spirit Lake Reservation (3935)

TRIBE NAME: Spirit Lake Tribe (0252)

RELATED STATE: North Dakota (38)

2020 PSAPV FAIR MAP (PARENT)

5230499025239350030000000

INDEX OR PARENT SHEET #: 003
INSET SHEET #: 000000

Statistical boundaries reflect planned 2020 geographies as collected through the 2020 Participant Statistical Areas Program. All legal boundaries and names are as of January 1, 2019. The boundaries shown on this map are for Census Bureau statistical data collection and tabulation purposes only; their depiction and designation for statistical purposes does not constitute a determination of jurisdictional authority or rights of ownership or entitlement.

Data Source: U.S. Census Bureau's MAF/TIGER database (BAS20), November 2019
Created by Geography Division: December 12, 2019

U.S. DEPARTMENT OF COMMERCE U.S. Census Bureau

Projection: Albers Equal Area Conic
Datum: NAD 83
Spheroid: GRS 80
1st Standard Parallel: 46 26 45
2nd Standard Parallel: 48 29 20
Central Meridian: -100 18 04
Latitude of Projection's Origin: 45 56 06
False Easting: 0
False Northing: 0

0 0.7 1.4 2.1 2.8 3.5 Kilometers
0 0.4 0.8 1.2 1.6 2 Miles
The plotted map scale is 1:24,000

N W E S

This map supports the verification phase of the 2020 Participant Statistical Areas Program (PSAP).

For more information, or to request additional maps, please email geo.psap@census.gov, call 1-844-788-4921, or visit www.census.gov/programs-surveys/decennial-census/about/psap.html.

United States® Census 2020

2020 PSAP VERIFICATION (PSAPV): Spirit Lake Reservation

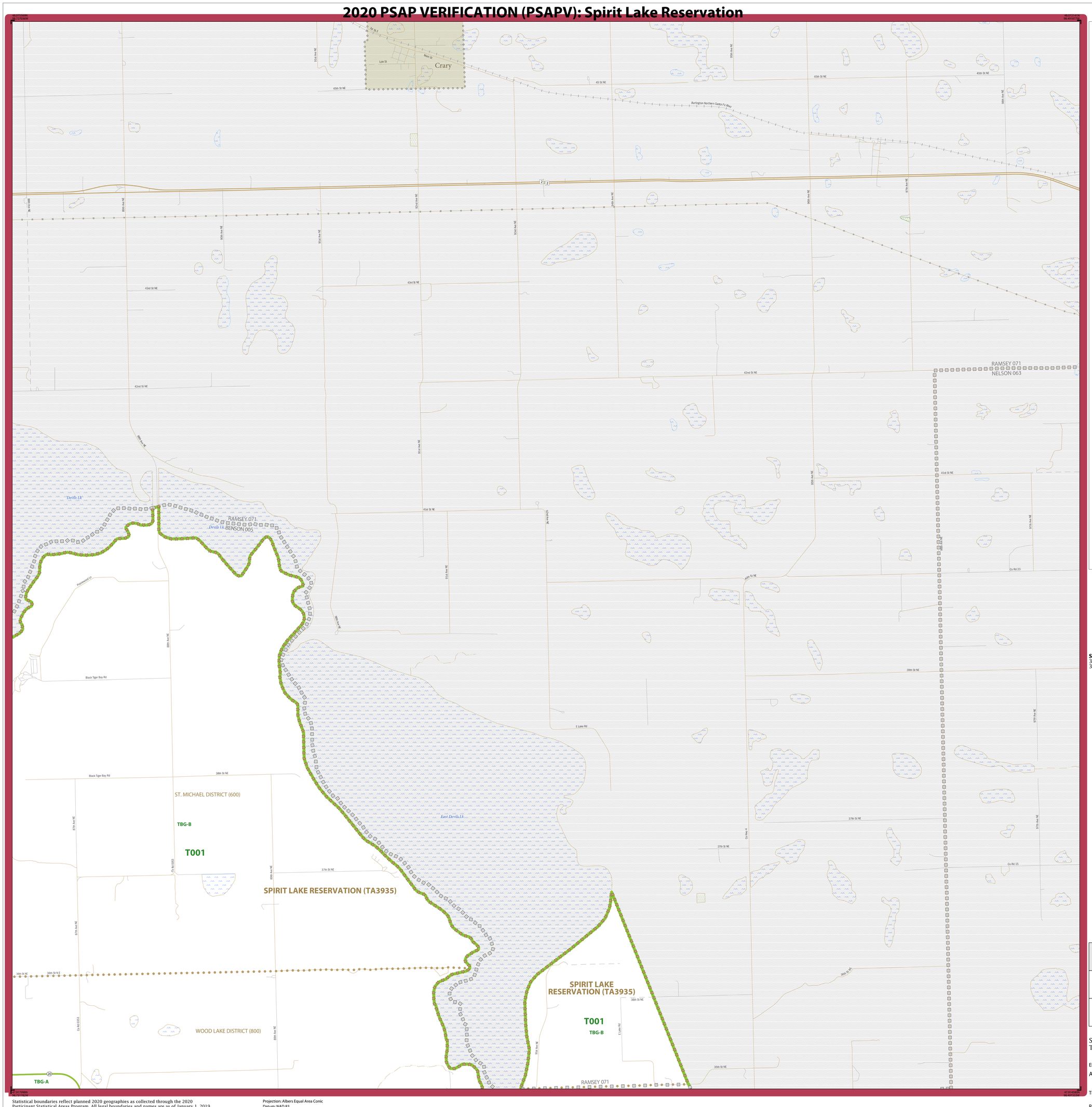

LEGEND

SYMBOL DESCRIPTION	SYMBOL	LABEL STYLE
Federal American Indian Reservation		L'ANSE RESERVATION (TA1880)
Off-Reservation Trust Land		T1880
Oklahoma Tribal Statistical Area (OTSA)		KAW OTSA (TA5690)
Tribal Designated Statistical Area (TDSA)		SAMISH TDSA (TA8750)
Alaska Native Village Statistical Area (ANVSA)		ANGOON ANVSA (TA6100)
American Indian Tribal Subdivision		SHONTO (620)
State American Indian Reservation		Tama Reservation (TA9400)
State Designated Tribal Statitical Area (SDTSA)		Lumbee SDTSA (TA9815)
Alaska Native Regional Corporation (ANRC)		NANA ANRC 52120
State (or statistically equivalent entity)		NEW YORK 36
County (or statistically equivalent entity)		ERIE 029
Consolidated City		MILFORD 47500
Incorporated Place		Davis 18100
Census Designated Place[1] (CDP)		Cochiti 16560
Tribal Census Tract		T001
Tribal Block Group		TBG-A

DESCRIPTION	SYMBOL
Interstate	5
U.S. Highway	2
State Highway	4
Other Road	Marsh Ln
Cul-de-sac	
Circle	
4WD Trail, Stairway, Alley, Walkway, or Ferry	
Railroad	Southern RR
Pipeline or Power Line	
Ridge or Fence	
Property Line or Nonvisible Boundary	
Perennial Stream	Tumbling Cr
Intermittent Stream	Piney Cr
Mountain Peak or Hill	Mt. Baker

DESCRIPTION	SYMBOL
Water Body	Pleasant Lake
Swamp or Marsh	Okefenokee Swamp
Glacier	Bering Glacier
Airport	Qxnard Airport
College or University	Coll/Univ
Military	Fort Belvoir
Prison or Juvenile Detention Center	P/JDC
Cemetery	Powell Cmtry
Golf Course	Pinehurst GlfCrs
National Park or Forest	Yosemite NP
Other Park	St Francis Park
Outside Subject Area	
Inset Area	A1

Where state and county boundaries coincide, the map shows only the state boundary. Where Federal American Indian reservation and American Indian tribal subdivision boundaries coincide, the map shows only the American Indian reservation boundary.

Entity names are followed by either their FIPS code or census code; parentheses indicate a census code.

1 Census designated place name color corresponds to the CDP fill color.

Based on entity type, map content may vary. Due to space limitations, some road names, along with other feature and geography names on the map, may not be shown.

The Census Bureau stores primary and alternate road names, but only primary road names are used to label the roads on these maps.

SUBJECT AREA RELATED COUNTIES ON MAP SHEET
38005 Benson
38071 Ramsey

Key to Adjacent Sheets

3	4	
6	7	

Sheet Location within Entity

Sheet 4 of 8 PARENT sheets
Total Sheets: 9 (Index 1; Parent 8; Inset 0)

ENTITY TYPE: American Indian Area

AREA NAME: Spirit Lake Reservation (3935)

TRIBE NAME: Spirit Lake Tribe (0252)

RELATED STATE: North Dakota (38)

2020 PSAPV FAIR MAP (PARENT)

52304990252393500400000 0

INDEX OR PARENT SHEET #: 004
INSET SHEET #: 000000

Statistical boundaries reflect planned 2020 geographies as collected through the 2020 Participant Statistical Areas Program. All legal boundaries and names are as of January 1, 2019. The boundaries shown on this map are for Census Bureau statistical data collection and tabulation purposes only; their depiction and designation for statistical purposes does not constitute a determination of jurisdictional authority or rights of ownership or entitlement.

Data Source: U.S. Census Bureau's MAF/TIGER database (BAS20), November 2019
Created by Geography Division: December 12, 2019

U.S. DEPARTMENT OF COMMERCE U.S. Census Bureau

Projection: Albers Equal Area Conic
Datum: NAD 83
Spheroid: GRS 80
1st Standard Parallel: 46 26 45
2nd Standard Parallel: 48 29 20
Central Meridian: -100 18 04
Latitude of Projection's Origin: 45 56 06
False Easting: 0
False Northing: 0

0 0.7 1.4 2.1 2.8 3.5 Kilometers
0 0.4 0.8 1.2 1.6 2 Miles
The plotted map scale is 1:24,000

N W E S

This map supports the verification phase of the 2020 Participant Statistical Areas Program (PSAP).

For more information, or to request additional maps, please email geo.psap@census.gov, call 1-844-788-4921, or visit www.census.gov/programs-surveys/decennial-census/about/psap.html.

United States Census 2020

2020 PSAP VERIFICATION (PSAPV): Spirit Lake Reservation

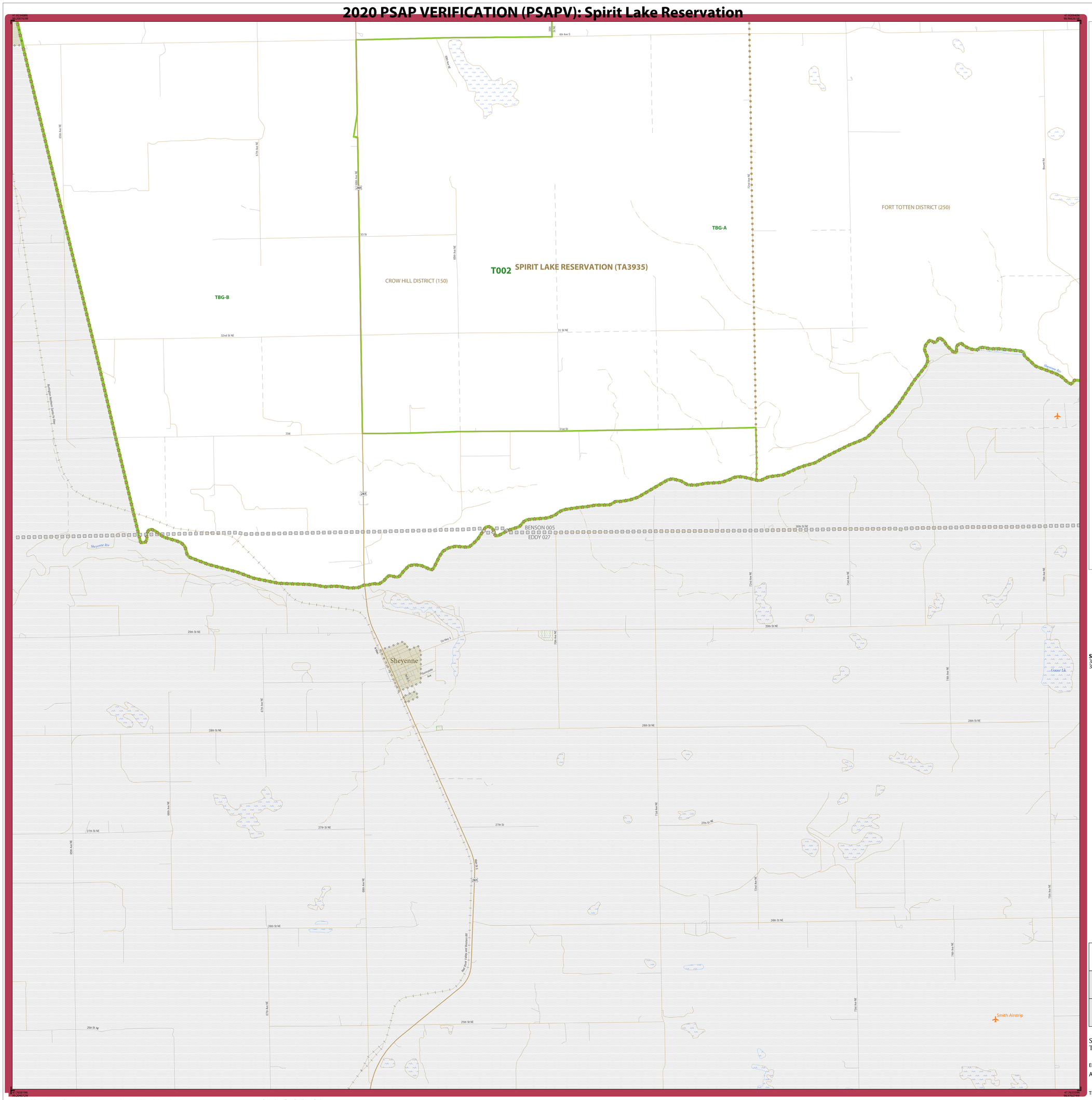
T002 SPIRIT LAKE RESERVATION (TA3935)
TBG-A
TBG-B
CROW HILL DISTRICT (150)
FORT TOTTEN DISTRICT (250)
BENSON 005
EDDY 027
Sheyenne
Sheyenne Riv
Goose Lk
Smith Airstrip
4th Ave S
33 St
31 St NE
32nd St NE
31st
31st St
30th St NE
29th St NE
28th St NE
27th St NE
27th St
26th St NE
25th St NE
25th Av
65th Ave NE
66th Ave NE
67th Ave NE
68th Ave NE
69th Ave NE
70th Ave NE
71st Ave NE
72nd Ave NE
73rd Ave NE
74th Ave NE
75th Ave NE
Burnett Rd
Rural Prairie Valley and Western RR
Burlington Northern Santa Fe Ry
U S HWY 1
S Hwy 1
Columbia Ave
Main Ave
Dakota Ave
Dakota St
Dakota Ln
Dakota Pl
Dakota Ct
Dakota Cir
Dakota Way
Dakota Ter
Dakota Trl
Dakota Aly
Dakota Blvd
Dakota Bend
Dakota Cove
Dakota Crossing
Dakota Dr
Dakota Hill
Dakota Hills
Dakota Knoll
Dakota Lake
Dakota Lakes
Dakota Landing
Dakota Meadows
Dakota Pointe
Dakota Ridge
Dakota Shores
Dakota Trail
Dakota Vista
Dakota Wood
Dakota Woods
Dakota Zone
Dakota Zone Ln
Dakota Zone Pl
Dakota Zone Ct
Dakota Zone Cir
Dakota Zone Way
Dakota Zone Ter
Dakota Zone Trl
Dakota Zone Aly
Dakota Zone Blvd
Dakota Zone Bend
Dakota Zone Cove
Dakota Zone Crossing
Dakota Zone Dr
Dakota Zone Hill
Dakota Zone Hills
Dakota Zone Knoll
Dakota Zone Lake
Dakota Zone Lakes
Dakota Zone Landing
Dakota Zone Meadows
Dakota Zone Pointe
Dakota Zone Ridge
Dakota Zone Shores
Dakota Zone Trail
Dakota Zone Vista
Dakota Zone Wood
Dakota Zone Woods
Dakota Zone Zone
Dakota Zone Zone Ln
Dakota Zone Zone Pl
Dakota Zone Zone Ct
Dakota Zone Zone Cir
Dakota Zone Zone Way
Dakota Zone Zone Ter
Dakota Zone Zone Trl
Dakota Zone Zone Aly
Dakota Zone Zone Blvd
Dakota Zone Zone Bend
Dakota Zone Zone Cove
Dakota Zone Zone Crossing
Dakota Zone Zone Dr
Dakota Zone Zone Hill
Dakota Zone Zone Hills
Dakota Zone Zone Knoll
Dakota Zone Zone Lake
Dakota Zone Zone Lakes
Dakota Zone Zone Landing
Dakota Zone Zone Meadows
Dakota Zone Zone Pointe
Dakota Zone Zone Ridge
Dakota Zone Zone Shores
Dakota Zone Zone Trail
Dakota Zone Zone Vista
Dakota Zone Zone Wood
Dakota Zone Zone Woods
Dakota Zone Zone Zone
Dakota Zone Zone Zone Ln
Dakota Zone Zone Zone Pl
Dakota Zone Zone Zone Ct
Dakota Zone Zone Zone Cir
Dakota Zone Zone Zone Way
Dakota Zone Zone Zone Ter
Dakota Zone Zone Zone Trl
Dakota Zone Zone Zone Aly
Dakota Zone Zone Zone Blvd
Dakota Zone Zone Zone Bend
Dakota Zone Zone Zone Cove
Dakota Zone Zone Zone Crossing
Dakota Zone Zone Zone Dr
Dakota Zone Zone Zone Hill
Dakota Zone Zone Zone Hills
Dakota Zone Zone Zone Knoll
Dakota Zone Zone Zone Lake
Dakota Zone Zone Zone Lakes
Dakota Zone Zone Zone Landing
Dakota Zone Zone Zone Meadows
Dakota Zone Zone Zone Pointe
Dakota Zone Zone Zone Ridge
Dakota Zone Zone Zone Shores
Dakota Zone Zone Zone Trail
Dakota Zone Zone Zone Vista
Dakota Zone Zone Zone Wood
Dakota Zone Zone Zone Woods
Dakota Zone Zone Zone Zone
Dakota Zone Zone Zone Zone Ln
Dakota Zone Zone Zone Zone Pl
Dakota Zone Zone Zone Zone Ct
Dakota Zone Zone Zone Zone Cir
Dakota Zone Zone Zone Zone Way
Dakota Zone Zone Zone Zone Ter
Dakota Zone Zone Zone Zone Trl
Dakota Zone Zone Zone Zone Aly
Dakota Zone Zone Zone Zone Blvd
Dakota Zone Zone Zone Zone Bend
Dakota Zone Zone Zone Zone Cove
Dakota Zone Zone Zone Zone Crossing
Dakota Zone Zone Zone Zone Dr
Dakota Zone Zone Zone Zone Hill
Dakota Zone Zone Zone Zone Hills
Dakota Zone Zone Zone Zone Knoll
Dakota Zone Zone Zone Zone Lake
Dakota Zone Zone Zone Zone Lakes
Dakota Zone Zone Zone Zone Landing
Dakota Zone Zone Zone Zone Meadows
Dakota Zone Zone Zone Zone Pointe
Dakota Zone Zone Zone Zone Ridge
Dakota Zone Zone Zone Zone Shores
Dakota Zone Zone Zone Zone Trail
Dakota Zone Zone Zone Zone Vista
Dakota Zone Zone Zone Zone Wood
Dakota Zone Zone Zone Zone Woods
Dakota Zone Zone Zone Zone Zone
Dakota Zone Zone Zone Zone Zone Ln
Dakota Zone Zone Zone Zone Zone Pl
Dakota Zone Zone Zone Zone Zone Ct
Dakota Zone Zone Zone Zone Zone Cir
Dakota Zone Zone Zone Zone Zone Way
Dakota Zone Zone Zone Zone Zone Ter
Dakota Zone Zone Zone Zone Zone Trl
Dakota Zone Zone Zone Zone Zone Aly
Dakota Zone Zone Zone Zone Zone Blvd
Dakota Zone Zone Zone Zone Zone Bend
Dakota Zone Zone Zone Zone Zone Cove
Dakota Zone Zone Zone Zone Zone Crossing
Dakota Zone Zone Zone Zone Zone Dr
Dakota Zone Zone Zone Zone Zone Hill
Dakota Zone Zone Zone Zone Zone Hills
Dakota Zone Zone Zone Zone Zone Knoll
Dakota Zone Zone Zone Zone Zone Lake
Dakota Zone Zone Zone Zone Zone Lakes
Dakota Zone Zone Zone Zone Zone Landing
Dakota Zone Zone Zone Zone Zone Meadows
Dakota Zone Zone Zone Zone Zone Pointe
Dakota Zone Zone Zone Zone Zone Ridge
Dakota Zone Zone Zone Zone Zone Shores
Dakota Zone Zone Zone Zone Zone Trail
Dakota Zone Zone Zone Zone Zone Vista
Dakota Zone Zone Zone Zone Zone Wood
Dakota Zone Zone Zone Zone Zone Woods
Dakota Zone Zone Zone Zone Zone Zone
Dakota Zone Zone Zone Zone Zone Zone Ln
Dakota Zone Zone Zone Zone Zone Zone Pl
Dakota Zone Zone Zone Zone Zone Zone Ct
Dakota Zone Zone Zone Zone Zone Zone Cir
Dakota Zone Zone Zone Zone Zone Zone Way
Dakota Zone Zone Zone Zone Zone Zone Ter
Dakota Zone Zone Zone Zone Zone Zone Trl
Dakota Zone Zone Zone Zone Zone Zone Aly
Dakota Zone Zone Zone Zone Zone Zone Blvd
Dakota Zone Zone Zone Zone Zone Zone Bend
Dakota Zone Zone Zone Zone Zone Zone Cove
Dakota Zone Zone Zone Zone Zone Zone Crossing
Dakota Zone Zone Zone Zone Zone Zone Dr
Dakota Zone Zone Zone Zone Zone Zone Hill
Dakota Zone Zone Zone Zone Zone Zone Hills
Dakota Zone Zone Zone Zone Zone Zone Knoll
Dakota Zone Zone Zone Zone Zone Zone Lake
Dakota Zone Zone Zone Zone Zone Zone Lakes
Dakota Zone Zone Zone Zone Zone Zone Landing
Dakota Zone Zone Zone Zone Zone Zone Meadows
Dakota Zone Zone Zone Zone Zone Zone Pointe
Dakota Zone Zone Zone Zone Zone Zone Ridge
Dakota Zone Zone Zone Zone Zone Zone Shores
Dakota Zone Zone Zone Zone Zone Zone Trail
Dakota Zone Zone Zone Zone Zone Zone Vista
Dakota Zone Zone Zone Zone Zone Zone Wood
Dakota Zone Zone Zone Zone Zone Zone Woods
Dakota Zone Zone Zone Zone Zone Zone Zone
Dakota Zone Zone Zone Zone Zone Zone Zone Ln
Dakota Zone Zone Zone Zone Zone Zone Zone Pl
Dakota Zone Zone Zone Zone Zone Zone Zone Ct
Dakota Zone Zone Zone Zone Zone Zone Zone Cir
Dakota Zone Zone Zone Zone Zone Zone Zone Way
Dakota Zone Zone Zone Zone Zone Zone Zone Ter
Dakota Zone Zone Zone Zone Zone Zone Zone Trl
Dakota Zone Zone Zone Zone Zone Zone Zone Aly
Dakota Zone Zone Zone Zone Zone Zone Zone Blvd
Dakota Zone Zone Zone Zone Zone Zone Zone Bend
Dakota Zone Zone Zone Zone Zone Zone Zone Cove
Dakota Zone Zone Zone Zone Zone Zone Zone Crossing
Dakota Zone Zone Zone Zone Zone Zone Zone Dr
Dakota Zone Zone Zone Zone Zone Zone Zone Hill
Dakota Zone Zone Zone Zone Zone Zone Zone Hills
Dakota Zone Zone Zone Zone Zone Zone Zone Knoll
Dakota Zone Zone Zone Zone Zone Zone Zone Lake
Dakota Zone Zone Zone Zone Zone Zone Zone Lakes
Dakota Zone Zone Zone Zone Zone Zone Zone Landing
Dakota Zone Zone Zone Zone Zone Zone Zone Meadows
Dakota Zone Zone Zone Zone Zone Zone Zone Pointe
Dakota Zone Zone Zone Zone Zone Zone Zone Ridge
Dakota Zone Zone Zone Zone Zone Zone Zone Shores
Dakota Zone Zone Zone Zone Zone Zone Zone Trail
Dakota Zone Zone Zone Zone Zone Zone Zone Vista
Dakota Zone Zone Zone Zone Zone Zone Zone Wood
Dakota Zone Zone Zone Zone Zone Zone Zone Woods
Dakota Zone Zone Zone Zone Zone Zone Zone Zone
Dakota Zone Zone Zone Zone Zone Zone Zone Zone Ln
Dakota Zone Zone Zone Zone Zone Zone Zone Zone Pl
Dakota Zone Zone Zone Zone Zone Zone Zone Zone Ct
Dakota Zone Zone Zone Zone Zone Zone Zone Zone Cir
Dakota Zone Zone Zone Zone Zone Zone Zone Zone Way
Dakota Zone Zone Zone Zone Zone Zone Zone Zone Ter
Dakota Zone Zone Zone Zone Zone Zone Zone Zone Trl
Dakota Zone Zone Zone Zone Zone Zone Zone Zone Aly
Dakota Zone Zone Zone Zone Zone Zone Zone Zone Blvd
Dakota Zone Zone Zone Zone Zone Zone Zone Zone Bend
Dakota Zone Zone Zone Zone Zone Zone Zone Zone Cove
Dakota Zone Zone Zone Zone Zone Zone Zone Zone Crossing
Dakota Zone Zone Zone Zone Zone Zone Zone Zone Dr
Dakota Zone Zone Zone Zone Zone Zone Zone Zone Hill
Dakota Zone Zone Zone Zone Zone Zone Zone Zone Hills
Dakota Zone Zone Zone Zone Zone Zone Zone Zone Knoll
Dakota Zone Zone Zone Zone Zone Zone Zone Zone Lake
Dakota Zone Zone Zone Zone Zone Zone Zone Zone Lakes
Dakota Zone Zone Zone Zone Zone Zone Zone Zone Landing
Dakota Zone Zone Zone Zone Zone Zone Zone Zone Meadows
Dakota Zone Zone Zone Zone Zone Zone Zone Zone Pointe
Dakota Zone Zone Zone Zone Zone Zone Zone Zone Ridge
Dakota Zone Zone Zone Zone Zone Zone Zone Zone Shores
Dakota Zone Zone Zone Zone Zone Zone Zone Zone Trail
Dakota Zone Zone Zone Zone Zone Zone Zone Zone Vista
Dakota Zone Zone Zone Zone Zone Zone Zone Zone Wood
Dakota Zone Zone Zone Zone Zone Zone Zone Zone Woods
Dakota Zone Zone Zone Zone Zone Zone Zone Zone Zone
Dakota Zone Zone Zone Zone Zone Zone Zone Zone Zone Ln
Dakota Zone Zone Zone Zone Zone Zone Zone Zone Zone Pl
Dakota Zone Zone Zone Zone Zone Zone Zone Zone Zone Ct
Dakota Zone Zone Zone Zone Zone Zone Zone Zone Zone Cir
Dakota Zone Zone Zone Zone Zone Zone Zone Zone Zone Way
Dakota Zone Zone Zone Zone Zone Zone Zone Zone Zone Ter
Dakota Zone Zone Zone Zone Zone Zone Zone Zone Zone Trl
Dakota Zone Zone Zone Zone Zone Zone Zone Zone Zone Aly
Dakota Zone Zone Zone Zone Zone Zone Zone Zone Zone Blvd
Dakota Zone Zone Zone Zone Zone Zone Zone Zone Zone Bend
Dakota Zone Zone Zone Zone Zone Zone Zone Zone Zone Cove
Dakota Zone Zone Zone Zone Zone Zone Zone Zone Zone Crossing
Dakota Zone Zone Zone Zone Zone Zone Zone Zone Zone Dr
Dakota Zone Zone Zone Zone Zone Zone Zone Zone Zone Hill
Dakota Zone Zone Zone Zone Zone Zone Zone Zone Zone Hills
Dakota Zone Zone Zone Zone Zone Zone Zone Zone Zone Knoll
Dakota Zone Zone Zone Zone Zone Zone Zone Zone Zone Lake
Dakota Zone Zone Zone Zone Zone Zone Zone Zone Zone Lakes
Dakota Zone Zone Zone Zone Zone Zone Zone Zone Zone Landing
Dakota Zone Zone Zone Zone Zone Zone Zone Zone Zone Meadows
Dakota Zone Zone Zone Zone Zone Zone Zone Zone Zone Pointe
Dakota Zone Zone Zone Zone Zone Zone Zone Zone Zone Ridge
Dakota Zone Zone Zone Zone Zone Zone Zone Zone Zone Shores
Dakota Zone Zone Zone Zone Zone Zone Zone Zone Zone Trail
Dakota Zone Zone Zone Zone Zone Zone Zone Zone Zone Vista
Dakota Zone Zone Zone Zone Zone Zone Zone Zone Zone Wood
Dakota Zone Zone Zone Zone Zone Zone Zone Zone Zone Woods
Dakota Zone Zone Zone Zone Zone Zone Zone Zone Zone Zone
Dakota Zone Zone Zone Zone Zone Zone Zone Zone Zone Zone Ln
Dakota Zone Zone Zone Zone Zone Zone Zone Zone Zone Zone Pl
Dakota Zone Zone Zone Zone Zone Zone Zone Zone Zone Zone Ct
Dakota Zone Zone Zone Zone Zone Zone Zone Zone Zone Zone Cir
Dakota Zone Zone Zone Zone Zone Zone Zone Zone Zone Zone Way
Dakota Zone Zone Zone Zone Zone Zone Zone Zone Zone Zone Ter
Dakota Zone Zone Zone Zone Zone Zone Zone Zone Zone Zone Trl
Dakota Zone Zone Zone Zone Zone Zone Zone Zone Zone Zone Aly
Dakota Zone Zone Zone Zone Zone Zone Zone Zone Zone Zone Blvd
Dakota Zone Zone Zone Zone Zone Zone Zone Zone Zone Zone Bend
Dakota Zone Zone Zone Zone Zone Zone Zone Zone Zone Zone Cove
Dakota Zone Zone Zone Zone Zone Zone Zone Zone Zone Zone Crossing
Dakota Zone Zone Zone Zone Zone Zone Zone Zone Zone Zone Dr
Dakota Zone Zone Zone Zone Zone Zone Zone Zone Zone Zone Hill
Dakota Zone Zone Zone Zone Zone Zone Zone Zone Zone Zone Hills
Dakota Zone Zone Zone Zone Zone Zone Zone Zone Zone Zone Knoll
Dakota Zone Zone Zone Zone Zone Zone Zone Zone Zone Zone Lake
Dakota Zone Zone Zone Zone Zone Zone Zone Zone Zone Zone Lakes
Dakota Zone Zone Zone Zone Zone Zone Zone Zone Zone Zone Landing
Dakota Zone Zone Zone Zone Zone Zone Zone Zone Zone Zone Meadows
Dakota Zone Zone Zone Zone Zone Zone Zone Zone Zone Zone Pointe
Dakota Zone Zone Zone Zone Zone Zone Zone Zone Zone Zone Ridge
Dakota Zone Zone Zone Zone Zone Zone Zone Zone Zone Zone Shores
Dakota Zone Zone Zone Zone Zone Zone Zone Zone Zone Zone Trail
Dakota Zone Zone Zone Zone Zone Zone Zone Zone Zone Zone Vista
Dakota Zone Zone Zone Zone Zone Zone Zone Zone Zone Zone Wood
Dakota Zone Zone Zone Zone Zone Zone Zone Zone Zone Zone Woods
Dakota Zone Zone Zone Zone Zone Zone Zone Zone Zone Zone Zone
Dakota Zone Zone Zone Zone Zone Zone Zone Zone Zone Zone Zone Ln
Dakota Zone Zone Zone Zone Zone Zone Zone Zone Zone Zone Zone Pl
Dakota Zone Zone Zone Zone Zone Zone Zone Zone Zone Zone Zone Ct
Dakota Zone Zone Zone Zone Zone Zone Zone Zone Zone Zone Zone Cir
Dakota Zone Zone Zone Zone Zone Zone Zone Zone Zone Zone Zone Way
Dakota Zone Zone Zone Zone Zone Zone Zone Zone Zone Zone Zone Ter
Dakota Zone Zone Zone Zone Zone Zone Zone Zone Zone Zone Zone Trl
Dakota Zone Zone Zone Zone Zone Zone Zone Zone Zone Zone Zone Aly
Dakota Zone Zone Zone Zone Zone Zone Zone Zone Zone Zone Zone Blvd
Dakota Zone Zone Zone Zone Zone Zone Zone Zone Zone Zone Zone Bend
Dakota Zone Zone Zone Zone Zone Zone Zone Zone Zone Zone Zone Cove
Dakota Zone Zone Zone Zone Zone Zone Zone Zone Zone Zone Zone Crossing
Dakota Zone Zone Zone Zone Zone Zone Zone Zone Zone Zone Zone Dr
Dakota Zone Zone Zone Zone Zone Zone Zone Zone Zone Zone Zone Hill
Dakota Zone Zone Zone Zone Zone Zone Zone Zone Zone Zone Zone Hills
Dakota Zone Zone Zone Zone Zone Zone Zone Zone Zone Zone Zone Knoll
Dakota Zone Zone Zone Zone Zone Zone Zone Zone Zone Zone Zone Lake
Dakota Zone Zone Zone Zone Zone Zone Zone Zone Zone Zone Zone Lakes
Dakota Zone Zone Zone Zone Zone Zone Zone Zone Zone Zone Zone Landing
Dakota Zone Zone Zone Zone Zone Zone Zone Zone Zone Zone Zone Meadows
Dakota Zone Zone Zone Zone Zone Zone Zone Zone Zone Zone Zone Pointe
Dakota Zone Zone Zone Zone Zone Zone Zone Zone Zone Zone Zone Ridge
Dakota Zone Zone Zone Zone Zone Zone Zone Zone Zone Zone Zone Shores
Dakota Zone Zone Zone Zone Zone Zone Zone Zone Zone Zone Zone Trail
Dakota Zone Zone Zone Zone Zone Zone Zone Zone Zone Zone Zone Vista
Dakota Zone Zone Zone Zone Zone Zone Zone Zone Zone Zone Zone Wood
Dakota Zone Zone Zone Zone Zone Zone Zone Zone Zone Zone Zone Woods
Dakota Zone Zone Zone Zone Zone Zone Zone Zone Zone Zone Zone Zone
Dakota Zone Zone Zone Zone Zone Zone Zone Zone Zone Zone Zone Zone Ln
Dakota Zone Zone Zone Zone Zone Zone Zone Zone Zone Zone Zone Zone Pl
Dakota Zone Zone Zone Zone Zone Zone Zone Zone Zone Zone Zone Zone Ct
Dakota Zone Zone Zone Zone Zone Zone Zone Zone Zone Zone Zone Zone Cir
Dakota Zone Zone Zone Zone Zone Zone Zone Zone Zone Zone Zone Zone Way
Dakota Zone Zone Zone Zone Zone Zone Zone Zone Zone Zone Zone Zone Ter
Dakota Zone Zone Zone Zone Zone Zone Zone Zone Zone Zone Zone Zone Trl
Dakota Zone Zone Zone Zone Zone Zone Zone Zone Zone Zone Zone Zone Aly
Dakota Zone Zone Zone Zone Zone Zone Zone Zone Zone Zone Zone Zone Blvd
Dakota Zone Zone Zone Zone Zone Zone Zone Zone Zone Zone Zone Zone Bend
Dakota Zone Zone Zone Zone Zone Zone Zone Zone Zone Zone Zone Zone Cove
Dakota Zone Zone Zone Zone Zone Zone Zone Zone Zone Zone Zone Zone Crossing
Dakota Zone Zone Zone Zone Zone Zone Zone Zone Zone Zone Zone Zone Dr
Dakota Zone Zone Zone Zone Zone Zone Zone Zone Zone Zone Zone Zone Hill
Dakota Zone Zone Zone Zone Zone Zone Zone Zone Zone Zone Zone Zone Hills
Dakota Zone Zone Zone Zone Zone Zone Zone Zone Zone Zone Zone Zone Knoll
Dakota Zone Zone Zone Zone Zone Zone Zone Zone Zone Zone Zone Zone Lake
Dakota Zone Zone Zone Zone Zone Zone Zone Zone Zone Zone Zone Zone Lakes
Dakota Zone Zone Zone Zone Zone Zone Zone Zone Zone Zone Zone Zone Landing
Dakota Zone Zone Zone Zone Zone Zone Zone Zone Zone Zone Zone Zone Meadows
Dakota Zone Zone Zone Zone Zone Zone Zone Zone Zone Zone Zone Zone Pointe
Dakota Zone Zone Zone Zone Zone Zone Zone Zone Zone Zone Zone Zone Ridge
Dakota Zone Zone Zone Zone Zone Zone Zone Zone Zone Zone Zone Zone Shores
Dakota Zone Zone Zone Zone Zone Zone Zone Zone Zone Zone Zone Zone Trail
Dakota Zone Zone Zone Zone Zone Zone Zone Zone Zone Zone Zone Zone Vista
Dakota Zone Zone Zone Zone Zone Zone Zone Zone Zone Zone Zone Zone Wood
Dakota Zone Zone Zone Zone Zone Zone Zone Zone Zone Zone Zone Zone Woods
Dakota Zone Zone Zone Zone Zone Zone Zone Zone Zone Zone Zone Zone Zone
Dakota Zone Zone Zone Zone Zone Zone Zone Zone Zone Zone Zone Zone Zone Ln
Dakota Zone Zone Zone Zone Zone Zone Zone Zone Zone Zone Zone Zone Zone Pl
Dakota Zone Zone Zone Zone Zone Zone Zone Zone Zone Zone Zone Zone Zone Ct
Dakota Zone Zone Zone Zone Zone Zone Zone Zone Zone Zone Zone Zone Zone Cir
Dakota Zone Zone Zone Zone Zone Zone Zone Zone Zone Zone Zone Zone Zone Way
Dakota Zone Zone Zone Zone Zone Zone Zone Zone Zone Zone Zone Zone Zone Ter
Dakota Zone Zone Zone Zone Zone Zone Zone Zone Zone Zone Zone Zone Zone Trl
Dakota Zone Zone Zone Zone Zone Zone Zone Zone Zone Zone Zone Zone Zone Aly
Dakota Zone Zone Zone Zone Zone Zone Zone Zone Zone Zone Zone Zone Zone Blvd
Dakota Zone Zone Zone Zone Zone Zone Zone Zone Zone Zone Zone Zone Zone Bend
Dakota Zone Zone Zone Zone Zone Zone Zone Zone Zone Zone Zone Zone Zone Cove
Dakota Zone Zone Zone Zone Zone Zone Zone Zone Zone Zone Zone Zone Zone Crossing
Dakota Zone Zone Zone Zone Zone Zone Zone Zone Zone Zone Zone Zone Zone Dr
Dakota Zone Zone Zone Zone Zone Zone Zone Zone Zone Zone Zone Zone Zone Hill
Dakota Zone Zone Zone Zone Zone Zone Zone Zone Zone Zone Zone Zone Zone Hills
Dakota Zone Zone Zone Zone Zone Zone Zone Zone Zone Zone Zone Zone Zone Knoll
Dakota Zone Zone Zone Zone Zone Zone Zone Zone Zone Zone Zone Zone Zone Lake
Dakota Zone Zone Zone Zone Zone Zone Zone Zone Zone Zone Zone Zone Zone Lakes
Dakota Zone Zone Zone Zone Zone Zone Zone Zone Zone Zone Zone Zone Zone Landing
Dakota Zone Zone Zone Zone Zone Zone Zone Zone Zone Zone Zone Zone Zone Meadows
Dakota Zone Zone Zone Zone Zone Zone Zone Zone Zone Zone Zone Zone Zone Pointe
Dakota Zone Zone Zone Zone Zone Zone Zone Zone Zone Zone Zone Zone Zone Ridge
Dakota Zone Zone Zone Zone Zone Zone Zone Zone Zone Zone Zone Zone Zone Shores
Dakota Zone Zone Zone Zone Zone Zone Zone Zone Zone Zone Zone Zone Zone Trail
Dakota Zone Zone Zone Zone Zone Zone Zone Zone Zone Zone Zone Zone Zone Vista
Dakota Zone Zone Zone Zone Zone Zone Zone Zone Zone Zone Zone Zone Zone Wood
Dakota Zone Zone Zone Zone Zone Zone Zone Zone Zone Zone Zone Zone Zone Woods
Dakota Zone Zone Zone Zone Zone Zone Zone Zone Zone Zone Zone Zone Zone Zone
Dakota Zone Zone Zone Zone Zone Zone Zone Zone Zone Zone Zone Zone Zone Zone Ln
Dakota Zone Zone Zone Zone Zone Zone Zone Zone Zone Zone Zone Zone Zone Zone Pl
Dakota Zone Zone Zone Zone Zone Zone Zone Zone Zone Zone Zone Zone Zone Zone Ct
Dakota Zone Zone Zone Zone Zone Zone Zone Zone Zone Zone Zone Zone Zone Zone Cir
Dakota Zone Zone Zone Zone Zone Zone Zone Zone Zone Zone Zone Zone Zone Zone Way
Dakota Zone Zone Zone Zone Zone Zone Zone Zone Zone Zone Zone Zone Zone Zone Ter
Dakota Zone Zone Zone Zone Zone Zone Zone Zone Zone Zone Zone Zone Zone Zone Trl
Dakota Zone Zone Zone Zone Zone Zone Zone Zone Zone Zone Zone Zone Zone Zone Aly
Dakota Zone Zone Zone Zone Zone Zone Zone Zone Zone Zone Zone Zone Zone Zone Blvd
Dakota Zone Zone Zone Zone Zone Zone Zone Zone Zone Zone Zone Zone Zone Zone Bend
Dakota Zone Zone Zone Zone Zone Zone Zone Zone Zone Zone Zone Zone Zone Zone Cove
Dakota Zone Zone Zone Zone Zone Zone Zone Zone Zone Zone Zone Zone Zone Zone Crossing
Dakota Zone Zone Zone Zone Zone Zone Zone Zone Zone Zone Zone Zone Zone Zone Dr
Dakota Zone Zone Zone Zone Zone Zone Zone Zone Zone Zone Zone Zone Zone Zone Hill
Dakota Zone Zone Zone Zone Zone Zone Zone Zone Zone Zone Zone Zone Zone Zone Hills
Dakota Zone Zone Zone Zone Zone Zone Zone Zone Zone Zone Zone Zone Zone Zone Knoll
Dakota Zone Zone Zone Zone Zone Zone Zone Zone Zone Zone Zone Zone Zone Zone Lake
Dakota Zone Zone Zone Zone Zone Zone Zone Zone Zone Zone Zone Zone Zone Zone Lakes
Dakota Zone Zone Zone Zone Zone Zone Zone Zone Zone Zone Zone Zone Zone Zone Landing
Dakota Zone Zone Zone Zone Zone Zone Zone Zone Zone Zone Zone Zone Zone Zone Meadows
Dakota Zone Zone Zone Zone Zone Zone Zone Zone Zone Zone Zone Zone Zone Zone Pointe
Dakota Zone Zone Zone Zone Zone Zone Zone Zone Zone Zone Zone Zone Zone Zone Ridge
Dakota Zone Zone Zone Zone Zone Zone Zone Zone Zone Zone Zone Zone Zone Zone Shores
Dakota Zone Zone Zone Zone Zone Zone Zone Zone Zone Zone Zone Zone Zone Zone Trail
Dakota Zone Zone Zone Zone Zone Zone Zone Zone Zone Zone Zone Zone Zone Zone Vista
Dakota Zone Zone Zone Zone Zone Zone Zone Zone Zone Zone Zone Zone Zone Zone Wood
Dakota Zone Zone Zone Zone Zone Zone Zone Zone Zone Zone Zone Zone Zone Zone Woods
Dakota Zone Zone Zone Zone Zone Zone Zone Zone Zone Zone Zone Zone Zone Zone Zone
Dakota Zone Zone Zone Zone Zone Zone Zone Zone Zone Zone Zone Zone Zone Zone Zone Ln
Dakota Zone Zone Zone Zone Zone Zone Zone Zone Zone Zone Zone Zone Zone Zone Zone Pl
Dakota Zone Zone Zone Zone Zone Zone Zone Zone Zone Zone Zone Zone Zone Zone Zone Ct
Dakota Zone Zone Zone Zone Zone Zone Zone Zone Zone Zone Zone Zone Zone Zone Zone Cir
Dakota Zone Zone Zone Zone Zone Zone Zone Zone Zone Zone Zone Zone Zone Zone Zone Way
Dakota Zone Zone Zone Zone Zone Zone Zone Zone Zone Zone Zone Zone Zone Zone Zone Ter
Dakota Zone Zone Zone Zone Zone Zone Zone Zone Zone Zone Zone Zone Zone Zone Zone Trl
Dakota Zone Zone Zone Zone Zone Zone Zone Zone Zone Zone Zone Zone Zone Zone Zone Aly
Dakota Zone Zone Zone Zone Zone Zone Zone Zone Zone Zone Zone Zone Zone Zone Zone Blvd
Dakota Zone Zone Zone Zone Zone Zone Zone Zone Zone Zone Zone Zone Zone Zone Zone Bend
Dakota Zone Zone Zone Zone Zone Zone Zone Zone Zone Zone Zone Zone Zone Zone Zone Cove
Dakota Zone Zone Zone Zone Zone Zone Zone Zone Zone Zone Zone Zone Zone Zone Zone Crossing
Dakota Zone Zone Zone Zone Zone Zone Zone Zone Zone Zone Zone Zone Zone Zone Zone Dr
Dakota Zone Zone Zone Zone Zone Zone Zone Zone Zone Zone Zone Zone Zone Zone Zone Hill
Dakota Zone Zone Zone Zone Zone Zone Zone Zone Zone Zone Zone Zone Zone Zone Zone Hills
Dakota Zone Zone Zone Zone Zone Zone Zone Zone Zone Zone Zone Zone Zone Zone Zone Knoll
Dakota Zone Zone Zone Zone Zone Zone Zone Zone Zone Zone Zone Zone Zone Zone Zone Lake
Dakota Zone Zone Zone Zone Zone Zone Zone Zone Zone Zone Zone Zone Zone Zone Zone Lakes
Dakota Zone Zone Zone Zone Zone Zone Zone Zone Zone Zone Zone Zone Zone Zone Zone Landing
Dakota Zone Zone Zone Zone Zone Zone Zone Zone Zone Zone Zone Zone Zone Zone Zone Meadows
Dakota Zone Zone Zone Zone Zone Zone Zone Zone Zone Zone Zone Zone Zone Zone Zone Pointe
Dakota Zone Zone Zone Zone Zone Zone Zone Zone Zone Zone Zone Zone Zone Zone Zone Ridge
Dakota Zone Zone Zone Zone Zone Zone Zone Zone Zone Zone Zone Zone Zone Zone Zone Shores
Dakota Zone Zone Zone Zone Zone Zone Zone Zone Zone Zone Zone Zone Zone Zone Zone Trail
Dakota Zone Zone Zone Zone Zone Zone Zone Zone Zone Zone Zone Zone Zone Zone Zone Vista
Dakota Zone Zone Zone Zone Zone Zone Zone Zone Zone Zone Zone Zone Zone Zone Zone Wood
Dakota Zone Zone Zone Zone Zone Zone Zone Zone Zone Zone Zone Zone Zone Zone Zone Woods
Dakota Zone Zone Zone Zone Zone Zone Zone Zone Zone Zone Zone Zone Zone Zone Zone
Dakota Zone Zone Zone Zone Zone Zone Zone Zone Zone Zone Zone Zone Zone Zone Zone Ln
Dakota Zone Zone Zone Zone Zone Zone Zone Zone Zone Zone Zone Zone Zone Zone Zone Pl
Dakota Zone Zone Zone Zone Zone Zone Zone Zone Zone Zone Zone Zone Zone Zone Zone Ct
Dakota Zone Zone Zone Zone Zone Zone Zone Zone Zone Zone Zone Zone Zone Zone Zone Cir
Dakota Zone Zone Zone Zone Zone Zone Zone Zone Zone Zone Zone Zone Zone Zone Zone Way
Dakota Zone Zone Zone Zone Zone Zone Zone Zone Zone Zone Zone Zone Zone Zone Zone Ter
Dakota Zone Zone Zone Zone Zone Zone Zone Zone Zone Zone Zone Zone Zone Zone Zone Trl
Dakota Zone Zone Zone Zone Zone Zone Zone Zone Zone Zone Zone Zone Zone Zone Zone Aly
Dakota Zone Zone Zone Zone Zone Zone Zone Zone Zone Zone Zone Zone Zone Zone Zone Blvd
Dakota Zone Zone Zone Zone Zone Zone Zone Zone Zone Zone Zone Zone Zone Zone Zone Bend
Dakota Zone Zone Zone Zone Zone Zone Zone Zone Zone Zone Zone Zone Zone Zone Zone Cove
Dakota Zone Zone Zone Zone Zone Zone Zone Zone Zone Zone Zone Zone Zone Zone Zone Crossing
Dakota Zone Zone Zone Zone Zone Zone Zone Zone Zone Zone Zone Zone Zone Zone Zone Dr
Dakota Zone Zone Zone Zone Zone Zone Zone Zone Zone Zone Zone Zone Zone Zone Zone Hill
Dakota Zone Zone Zone Zone Zone Zone Zone Zone Zone Zone Zone Zone Zone Zone Zone Hills
Dakota Zone Zone Zone Zone Zone Zone Zone Zone Zone Zone Zone Zone Zone Zone Zone Knoll
Dakota Zone Zone Zone Zone Zone Zone Zone Zone Zone Zone Zone Zone Zone Zone Zone Lake
Dakota Zone Zone Zone Zone Zone Zone Zone Zone Zone Zone Zone Zone Zone Zone Zone Lakes
Dakota Zone Zone Zone Zone Zone Zone Zone Zone Zone Zone Zone Zone Zone Zone Zone Landing
Dakota Zone Zone Zone Zone Zone Zone Zone Zone Zone Zone Zone Zone Zone Zone Zone Meadows
Dakota Zone Zone Zone Zone Zone Zone Zone Zone Zone Zone Zone Zone Zone Zone Zone Pointe
Dakota Zone Zone Zone Zone Zone Zone Zone Zone Zone Zone Zone Zone Zone Zone Zone Ridge
Dakota Zone Zone Zone Zone Zone Zone Zone Zone Zone Zone Zone Zone Zone Zone Zone Shores
Dakota Zone Zone Zone Zone Zone Zone Zone Zone Zone Zone Zone Zone Zone Zone Zone Trail
Dakota Zone Zone Zone Zone Zone Zone Zone Zone Zone Zone Zone Zone Zone Zone Zone Vista
Dakota Zone Zone Zone Zone Zone Zone Zone Zone Zone Zone Zone Zone Zone Zone Zone Wood
Dakota Zone Zone Zone Zone Zone Zone Zone Zone Zone Zone Zone Zone Zone Zone Zone Woods
Dakota Zone Zone Zone Zone Zone Zone Zone Zone Zone Zone Zone Zone Zone Zone Zone
Dakota Zone Zone Zone Zone Zone Zone Zone Zone Zone Zone Zone Zone Zone Zone Zone Ln
Dakota Zone Zone Zone Zone Zone Zone Zone Zone Zone Zone Zone Zone Zone Zone Zone Pl
Dakota Zone Zone Zone Zone Zone Zone Zone Zone Zone Zone Zone Zone Zone Zone Zone Ct
Dakota Zone Zone Zone Zone Zone Zone Zone Zone Zone Zone Zone Zone Zone Zone Zone Cir
Dakota Zone Zone Zone Zone Zone Zone Zone Zone Zone Zone Zone Zone Zone Zone Zone Way
Dakota Zone Zone

2020 PSAP VERIFICATION (PSAPV): Spirit Lake Reservation

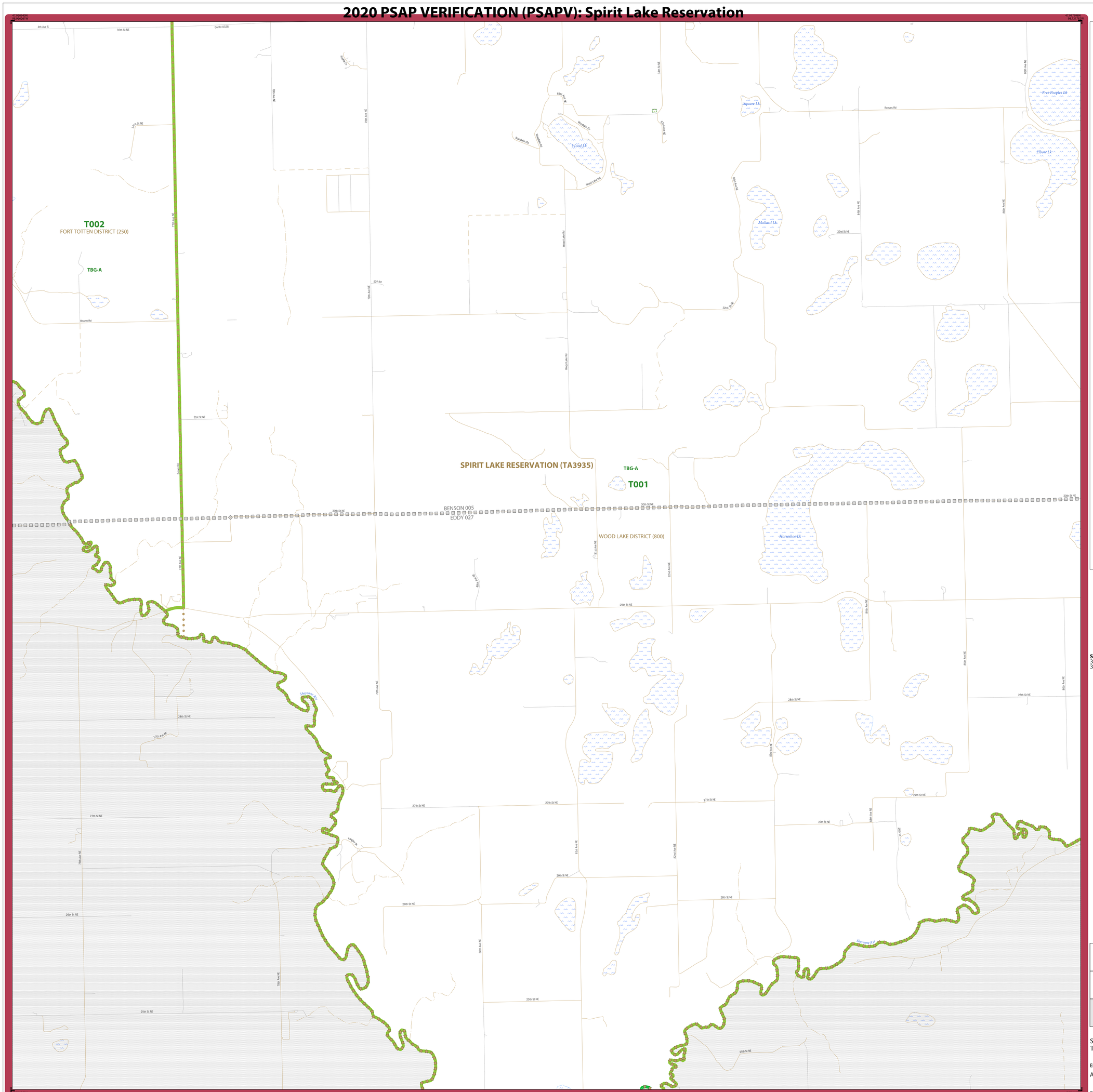

LEGEND

SYMBOL DESCRIPTION	SYMBOL	LABEL STYLE
Federal American Indian Reservation		L'ANSE RESERVATION (TA1880)
Off-Reservation Trust Land		T1880
Oklahoma Tribal Statistical Area (OTSA)		KAW OTSA (TA5690)
Tribal Designated Statistical Area (TDSA)		SAMISH TDSA (TA8750)
Alaska Native Village Statistical Area (ANVSA)		ANGOON ANVSA (TA6100)
American Indian Tribal Subdivision		SHONTO (620)
State American Indian Reservation		Tama Reservation (TA9400)
State Designated Tribal Statistical Area (SDTSA)		Lumbee SDTSA (TA9815)
Alaska Native Regional Corporation (ANRC)		NANA ANRC 52120
State (or statistically equivalent entity)		NEW YORK 36
County (or statistically equivalent entity)		ERIE 029
Consolidated City		MILFORD 47500
Incorporated Place		Davis 18100
Census Designated Place[1] (CDP)		Cochiti 16560
Tribal Census Tract		T001
Tribal Block Group		TBG-A

DESCRIPTION	SYMBOL
Interstate	1
U.S. Highway	2
State Highway	4
Other Road	Marsh Ln
Cul-de-sac	
Circle	
4WD Trail, Stairway, Alley, Walkway, or Ferry	
Railroad	Southern RR
Pipeline or Power Line	
Ridge or Fence	
Property Line or Nonvisible Boundary	
Perennial Stream	Tumbling Cr
Intermittent Stream	Piney Cr
Mountain Peak or Hill	Mt. Baker

DESCRIPTION	SYMBOL
Water Body	Pleasant Lake
Swamp or Marsh	Okefenokee Swamp
Glacier	Bering Glacier
Airport	Qonaad Airport
College or University	Coll/Univ
Military	Fort Belvoir
Prison or Juvenile Detention Center	P/JDC
Cemetery	Powell Cmtry
Golf Course	Pinehurst GlfCrs
National Park or Forest	Yosemite NP
Other Park	St Francis Park
Outside Subject Area	
Inset Area	A1

Where state and county boundaries coincide, the map shows only the state boundary. Where Federal American Indian reservation and American Indian tribal subdivision boundaries coincide, the map shows only the American Indian reservation boundary.

Entity names are followed by either their FIPS code or census code; parentheses indicate a census code.

1 Census designated place name color corresponds to the CDP fill color.

Based on entity type, map content may vary. Due to space limitations, some road names, along with other feature and geography names on the map, may not be shown.

The Census Bureau stores primary and alternate road names, but only primary road names are used to label the roads on these maps.

SUBJECT AREA RELATED COUNTIES ON MAP SHEET
38005 Benson
38027 Eddy

Key to Adjacent Sheets

2	3	4
5	6	7
	8	

Sheet Location within Entity

Sheet 6 of 8 PARENT sheets
Total Sheets: 9 (Index 1; Parent 8; Inset 0)

ENTITY TYPE: American Indian Area

AREA NAME: Spirit Lake Reservation (3935)

TRIBE NAME: Spirit Lake Tribe (0252)

RELATED STATE: North Dakota (38)

2020 PSAPV FAIR MAP (PARENT)

5230499025239350060000000

INDEX OR PARENT SHEET #: 006
INSET SHEET #: 000000

Statistical boundaries reflect planned 2020 geographies as collected through the 2020 Participant Statistical Areas Program. All legal boundaries and names are as of January 1, 2019. The boundaries shown on this map are for Census Bureau statistical data collection and tabulation purposes only; their depiction and designation for statistical purposes does not constitute a determination of jurisdictional authority or rights of ownership or entitlement.

Data Source: U.S. Census Bureau's MAF/TIGER database (BAS20), November 2019
Created by Geography Division: December 12, 2019

U.S. DEPARTMENT OF COMMERCE U.S. Census Bureau

Projection: Albers Equal Area Conic
Datum: NAD 83
Spheroid: GRS 80
1st Standard Parallel: 46 26 45
2nd Standard Parallel: 48 29 20
Central Meridian: -100 18 04
Latitude of Projection's Origin: 45 56 06
False Easting: 0
False Northing: 0

0 0.7 1.4 2.1 2.8 3.5 Kilometers
0 0.4 0.8 1.2 1.6 2 Miles
The plotted map scale is 1:24,000

N W E S

This map supports the verification phase of the 2020 Participant Statistical Areas Program (PSAP).

For more information, or to request additional maps, please email geo.psap@census.gov, call 1-844-788-4921, or visit www.census.gov/programs-surveys/decennial-census/about/psap.html.

United States Census 2020

2020 PSAP VERIFICATION (PSAPV): Spirit Lake Reservation

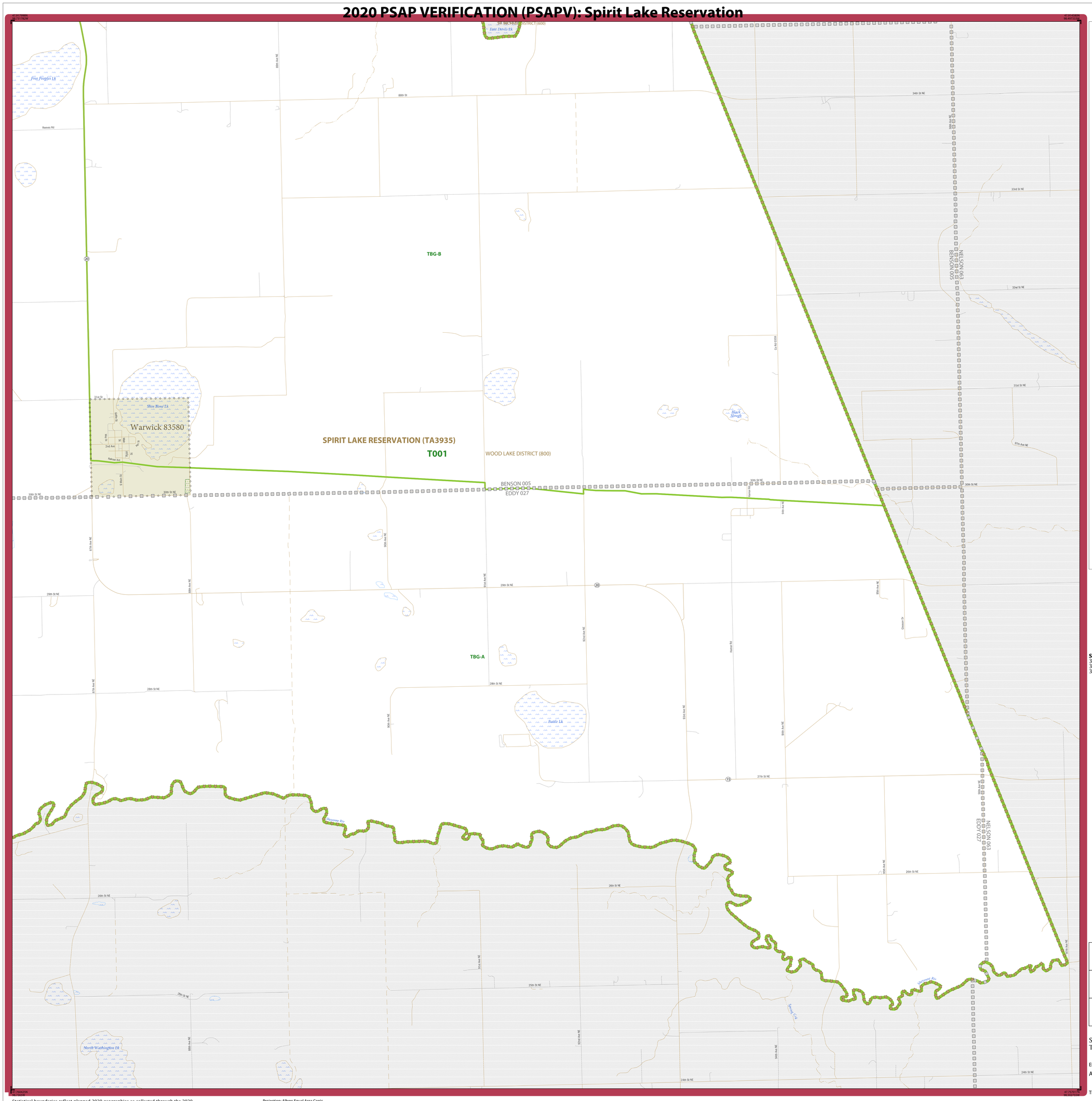

LEGEND

SYMBOL DESCRIPTION	SYMBOL	LABEL STYLE
Federal American Indian Reservation		L'ANSE RESERVATION (TA1880)
Off-Reservation Trust Land		T1880
Oklahoma Tribal Statistical Area (OTSA)		KAW OTSA (TA5690)
Tribal Designated Statistical Area (TDSA)		SAMISH TDSA (TA8750)
Alaska Native Village Statistical Area (ANVSA)		ANGOON ANVSA (TA6100)
American Indian Tribal Subdivision		SHONTO (620)
State American Indian Reservation		Tama Reservation (TA9400)
State Designated Tribal Statitical Area (SDTSA)		Lumbee SDTSA (TA9815)
Alaska Native Regional Corporation (ANRC)		NANA ANRC 52120
State (or statistically equivalent entity)		NEW YORK 36
County (or statistically equivalent entity)		ERIE 029
Consolidated City		MILFORD 47500
Incorporated Place		Davis 18100
Census Designated Place[1] (CDP)		Cochiti 16560
Tribal Census Tract		T001
Tribal Block Group		TBG-A

DESCRIPTION	SYMBOL
Interstate	5
U.S. Highway	2
State Highway	4
Other Road	Marsh Ln
Cul-de-sac	
Circle	
4WD Trail, Stairway, Alley, Walkway, or Ferry	
Railroad	Southern RR
Pipeline or Power Line	
Ridge or Fence	
Property Line or Nonvisible Boundary	
Perennial Stream	Tumbling Cr
Intermittent Stream	Piney Cr
Mountain Peak or Hill	Mt. Boker

DESCRIPTION	SYMBOL
Water Body	Pleasant Lake
Swamp or Marsh	Okefenokee Swamp
Glacier	Bering Glacier
Airport	Quonset Airport
College or University	Coll/Univ
Military	Fort Belvoir
Prison or Juvenile Detention Center	P/JDC
Cemetery	Powell Cmtry
Golf Course	Pinehurst GlfCrs
National Park or Forest	Yosemite NP
Other Park	St Francis Park
Outside Subject Area	
Inset Area	A1

Where state and county boundaries coincide, the map shows only the state boundary. Where Federal American Indian reservation and American Indian tribal subdivision boundaries coincide, the map shows only the American Indian reservation boundary.

Entity names are followed by either their FIPS code or census code; parentheses indicate a census code.

1 Census designated place name color corresponds to the CDP fill color.

Based on entity type, map content may vary. Due to space limitations, some road names, along with other feature and geography names on the map, may not be shown.

The Census Bureau stores primary and alternate road names, but only primary road names are used to label the roads on these maps.

SUBJECT AREA RELATED COUNTIES ON MAP SHEET

38005	Benson	38071	Ramsey
38027	Eddy		
38063	Nelson		

Key to Adjacent Sheets

3	4	
6	7	
8		

Sheet Location within Entity

Sheet 7 of 8 PARENT sheets
Total Sheets: 9 (Index 1; Parent 8; Inset 0)

ENTITY TYPE: American Indian Area

AREA NAME: Spirit Lake Reservation (3935)

TRIBE NAME: Spirit Lake Tribe (0252)

RELATED STATE: North Dakota (38)

Statistical boundaries reflect planned 2020 geographies as collected through the 2020 Participant Statistical Areas Program. All legal boundaries and names are as of January 1, 2019. The boundaries shown on this map are for Census Bureau statistical data collection and tabulation purposes only; their depiction and designation for statistical purposes does not constitute a determination of jurisdictional authority or rights of ownership or entitlement.

Data Source: U.S. Census Bureau's MAF/TIGER database (BAS20), November 2019
Created by Geography Division: December 12, 2019

U.S. DEPARTMENT OF COMMERCE U.S. Census Bureau

Projection: Albers Equal Area Conic
Datum: NAD 83
Spheroid: GRS 80
1st Standard Parallel: 46 26 45
2nd Standard Parallel: 48 29 20
Central Meridian: -100 18 04
Latitude of Projection's Origin: 45 56 06
False Easting: 0
False Northing: 0

0 0.7 1.4 2.1 2.8 3.5 Kilometers
0 0.4 0.8 1.2 1.6 2 Miles
The plotted map scale is 1:24,000

N W E S

This map supports the verification phase of the 2020 Participant Statistical Areas Program (PSAP).

For more information, or to request additional maps, please email geo.psap@census.gov, call 1-844-788-4921, or visit www.census.gov/programs-surveys/decennial-census/about/psap.html.

United States Census 2020

2020 PSAPV FAIR MAP (PARENT)

5230499025239350070000000

INDEX OR PARENT SHEET #: 007
INSET SHEET #: 000000

2020 PSAP VERIFICATION (PSAPV): Spirit Lake Reservation

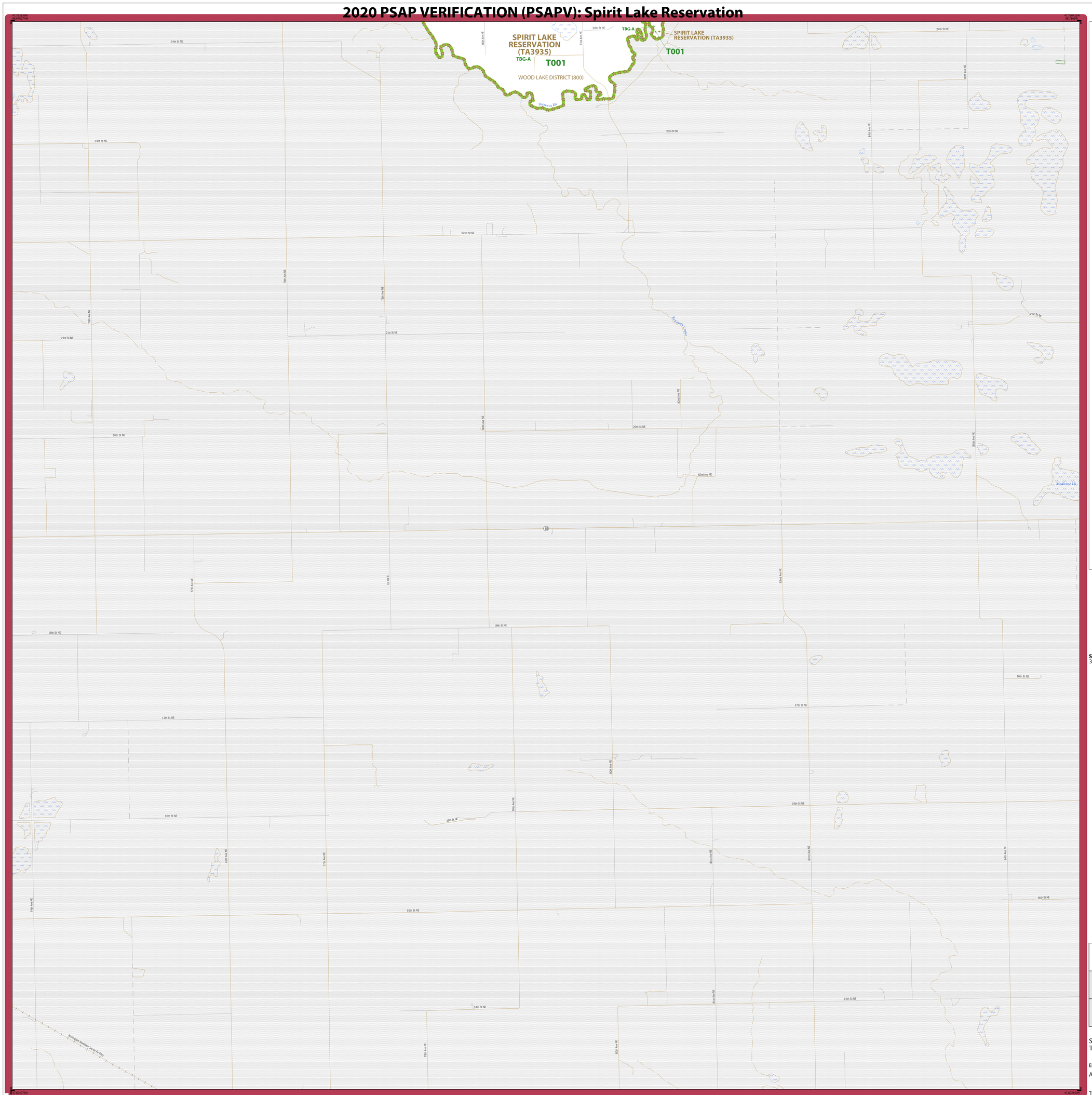

LEGEND

SYMBOL DESCRIPTION	SYMBOL	LABEL STYLE
Federal American Indian Reservation		L'ANSE RESERVATION (TA1880)
Off-Reservation Trust Land		T1880
Oklahoma Tribal Statistical Area (OTSA)		KAW OTSA (TA5690)
Tribal Designated Statistical Area (TDSA)		SAMISH TDSA (TA8750)
Alaska Native Village Statistical Area (ANVSA)		ANGOON ANVSA (TA6100)
American Indian Tribal Subdivision		SHONTO (620)
State American Indian Reservation		Tama Reservation (TA9400)
State Designated Tribal Statitical Area (SDTSA)		Lumbee SDTSA (TA9815)
Alaska Native Regional Corporation (ANRC)		NANA ANRC 52120
State (or statistically equivalent entity)		NEW YORK 36
County (or statistically equivalent entity)		ERIE 029
Consolidated City		MILFORD 47500
Incorporated Place		Davis 18100
Census Designated Place[1] (CDP)		Cochiti 16560
Tribal Census Tract		T001
Tribal Block Group		TBG-A

DESCRIPTION	SYMBOL
Interstate	1
U.S. Highway	2
State Highway	4
Other Road	Marsh Ln
Cul-de-sac	
Circle	
4WD Trail, Stairway, Alley, Walkway, or Ferry	
Railroad	Southern RR
Pipeline or Power Line	
Ridge or Fence	
Property Line or Nonvisible Boundary	
Perennial Stream	Tumbling Cr
Intermittent Stream	Piney Cr
Mountain Peak or Hill	Mt. Baker

DESCRIPTION	SYMBOL
Water Body	Pleasant Lake
Swamp or Marsh	Okefenokee Swamp
Glacier	Bering Glacier
Airport	Quonset Airport
College or University	Coll/Univ
Military	Fort Belvoir
Prison or Juvenile Detention Center	P/JDC
Cemetery	Powell Cmtry
Golf Course	Pinehurst GlfCrs
National Park or Forest	Yosemite NP
Other Park	St Francis Park
Outside Subject Area	
Inset Area	A1

Where state and county boundaries coincide, the map shows only the state boundary. Where Federal American Indian reservation and American Indian tribal subdivision boundaries coincide, the map shows only the American Indian reservation boundary.

Entity names are followed by either their FIPS code or census code; parentheses indicate a census code.

1 Census designated place name color corresponds to the CDP fill color.

Based on entity type, map content may vary. Due to space limitations, some road names, along with other feature and geography names on the map, may not be shown.

The Census Bureau stores primary and alternate road names, but only primary road names are used to label the roads on these maps.

SUBJECT AREA RELATED COUNTIES ON MAP SHEET
38027 Eddy

Key to Adjacent Sheets

5	6	7
	8	

Sheet Location within Entity

Sheet 8 of 8 PARENT sheets
Total Sheets: 9 (Index 1; Parent 8; Inset 0)

ENTITY TYPE: American Indian Area

AREA NAME: Spirit Lake Reservation (3935)

TRIBE NAME: Spirit Lake Tribe (0252)

RELATED STATE: North Dakota (38)

2020 PSAPV FAIR MAP (PARENT)

52304990252393500800000 0

INDEX OR PARENT SHEET #: 008
INSET SHEET #: 000000

Statistical boundaries reflect planned 2020 geographies as collected through the 2020 Participant Statistical Areas Program. All legal boundaries and names are as of January 1, 2019. The boundaries shown on this map are for Census Bureau statistical data collection and tabulation purposes only; their depiction and designation for statistical purposes does not constitute a determination of jurisdictional authority or rights of ownership or entitlement.

Data Source: U.S. Census Bureau's MAF/TIGER database (BAS20), November 2019
Created by Geography Division: December 12, 2019

U.S. DEPARTMENT OF COMMERCE U.S. Census Bureau

Projection: Albers Equal Area Conic
Datum: NAD 83
Spheroid: GRS 80
1st Standard Parallel: 46 26 45
2nd Standard Parallel: 48 29 20
Central Meridian: -100 18 04
Latitude of Projection's Origin: 45 56 06
False Easting: 0
False Northing: 0

0 0.7 1.4 2.1 2.8 3.5 Kilometers
0 0.4 0.8 1.2 1.6 2 Miles
The plotted map scale is 1:24,000

N W E S

This map supports the verification phase of the 2020 Participant Statistical Areas Program (PSAP).

For more information, or to request additional maps, please email geo.psap@census.gov, call 1-844-788-4921, or visit www.census.gov/programs-surveys/decennial-census/about/psap.html.

United States® Census 2020