2020 PSAP VERIFICATION (PSAPV): Standing Rock Reservation

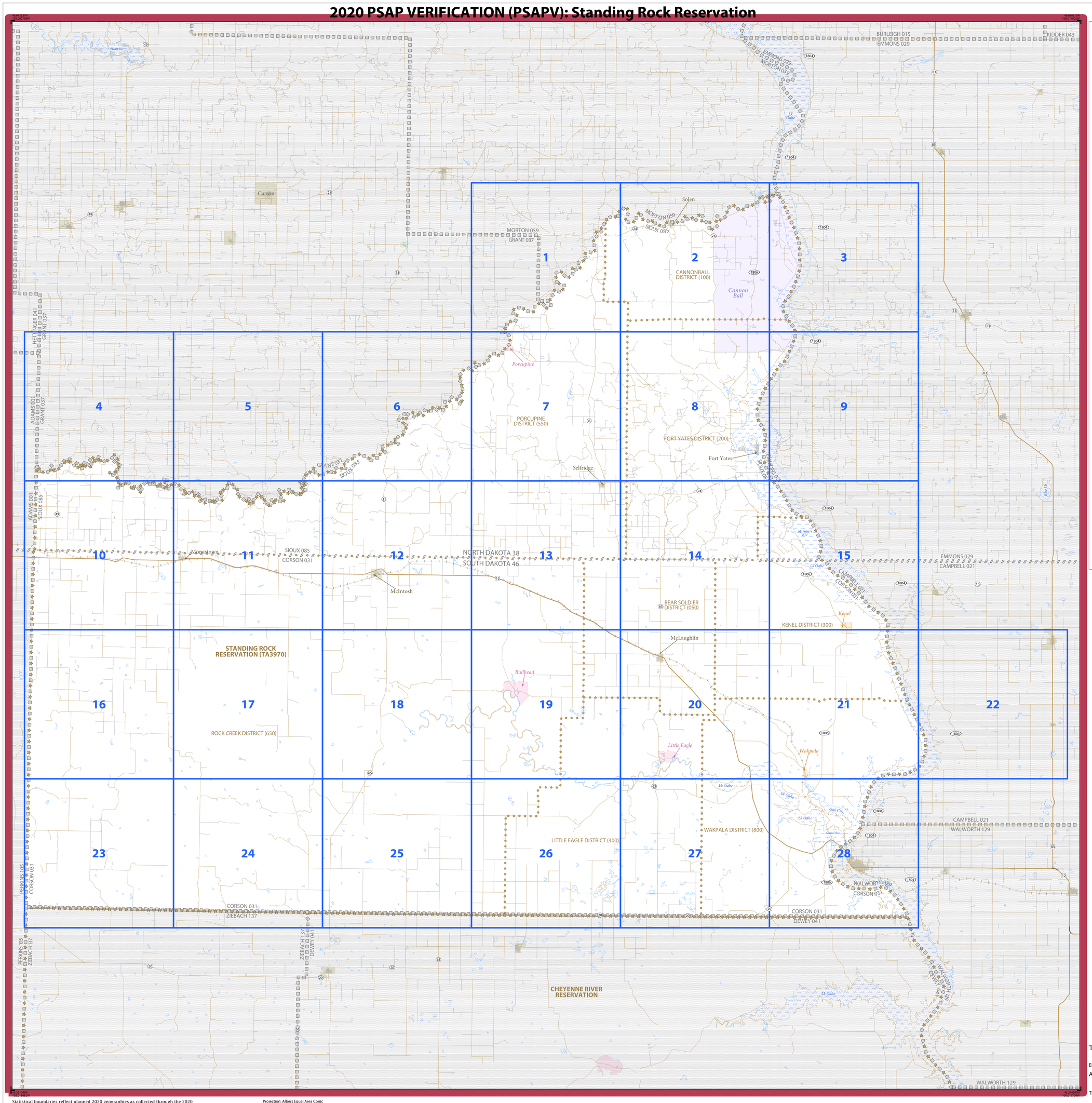

LEGEND

SYMBOL DESCRIPTION	SYMBOL	LABEL STYLE
Federal American Indian Reservation		L'ANSE RESERVATION (TA1880)
Off-Reservation Trust Land		T1880
Oklahoma Tribal Statistical Area (OTSA)		KAW OTSA (TA5690)
Tribal Designated Statistical Area (TDSA)		SAMISH TDSA (TA8750)
Alaska Native Village Statistical Area (ANVSA)		ANGOON ANVSA (TA6100)
American Indian Tribal Subdivision		SHONTO (620)
State American Indian Reservation		Tama Reservation (TA9400)
State Designated Tribal Statitical Area (SDTSA)		Lumbee SDTSA (TA9815)
Alaska Native Regional Corporation (ANRC)		NANA ANRC 52120
State (or statistically equivalent entity)		NEW YORK 36
County (or statistically equivalent entity)		ERIE 029
Consolidated City		MILFORD 47500
Incorporated Place		Davis 18100
Census Designated Place[1] (CDP)		Cochiti 16560
Tribal Census Tract		T001
Tribal Block Group		TBG-A

DESCRIPTION	SYMBOL
Interstate	1
U.S. Highway	2
State Highway	4
Other Road	Marsh Ln
Cul-de-sac	
Circle	
4WD Trail, Stairway, Alley, Walkway, or Ferry	
Railroad	Southern RR
Pipeline or Power Line	
Ridge or Fence	
Property Line or Nonvisible Boundary	
Perennial Stream	Tumbling Cr
Intermittent Stream	Piney Cr
Mountain Peak or Hill	Mt. Baker

DESCRIPTION	SYMBOL
Water Body	Pleasant Lake
Swamp or Marsh	Okefenokee Swamp
Glacier	Bering Glacier
Airport	Qoaard Airport
College or University	Coll/Univ
Military	Fort Belvoir
Prison or Juvenile Detention Center	P/JDC
Cemetery	Powell Cmtry
Golf Course	Pineburst Gltcrs
National Park or Forest	Yosemite NP
Other Park	St Francis Park
Outside Subject Area	
Inset Area	A1

Where state and county boundaries coincide, the map shows only the state boundary. Where Federal American Indian reservation and American Indian tribal subdivision boundaries coincide, the map shows only the American Indian reservation boundary.

Entity names are followed by either their FIPS code or census code; parentheses indicate a census code.

1 Census designated place name color corresponds to the CDP fill color.

Based on entity type, map content may vary. Due to space limitations, some road names, along with other feature and geography names on the map, may not be shown.

The Census Bureau stores primary and alternate road names, but only primary road names are used to label the roads on these maps.

Total Sheets: 29 (Index 1; Parent 28; Inset 0)

ENTITY TYPE: American Indian Area

AREA NAME: Standing Rock Reservation (3970)

TRIBE NAME: Standing Rock Sioux Tribe of North & South Dakota (0255)

RELATED STATE: North Dakota (38), South Dakota (46)

Statistical boundaries reflect planned 2020 geographies as collected through the 2020 Participant Statistical Areas Program. All legal boundaries and names are as of January 1, 2019. The boundaries shown on this map are for Census Bureau statistical data collection and tabulation purposes only; their depiction and designation for statistical purposes does not constitute a determination of jurisdictional authority or rights of ownership or entitlement.

Data Source: U.S. Census Bureau's MAF/TIGER database (BAS20), November 2019
Created by Geography Division: December 12, 2019

U.S. DEPARTMENT OF COMMERCE U.S. Census Bureau

Projection: Albers Equal Area Conic
Datum: NAD 83
Spheroid: GRS 80
1st Standard Parallel: 43 03 20
2nd Standard Parallel: 45 21 35
Central Meridian: -100 14 55
Latitude of Projection's Origin: 42 28 46
False Easting: 0
False Northing: 0

0 6 12 18 24 30 Kilometers
0 4 8 12 16 20 Miles
The plotted map scale is 1:214,935

N W E S

This map supports the verification phase of the 2020 Participant Statistical Areas Program (PSAP).

For more information, or to request additional maps, please email geo.psap@census.gov, call 1-844-788-4921, or visit www.census.gov/programs-surveys/decennial-census/about/psap.html.

United States Census 2020

2020 PSAPV FAIR MAP (INDEX)

52324990255397000000000

INDEX OR PARENT SHEET #: 000
INSET SHEET #: 000000

2020 PSAP VERIFICATION (PSAPV): Standing Rock Reservation

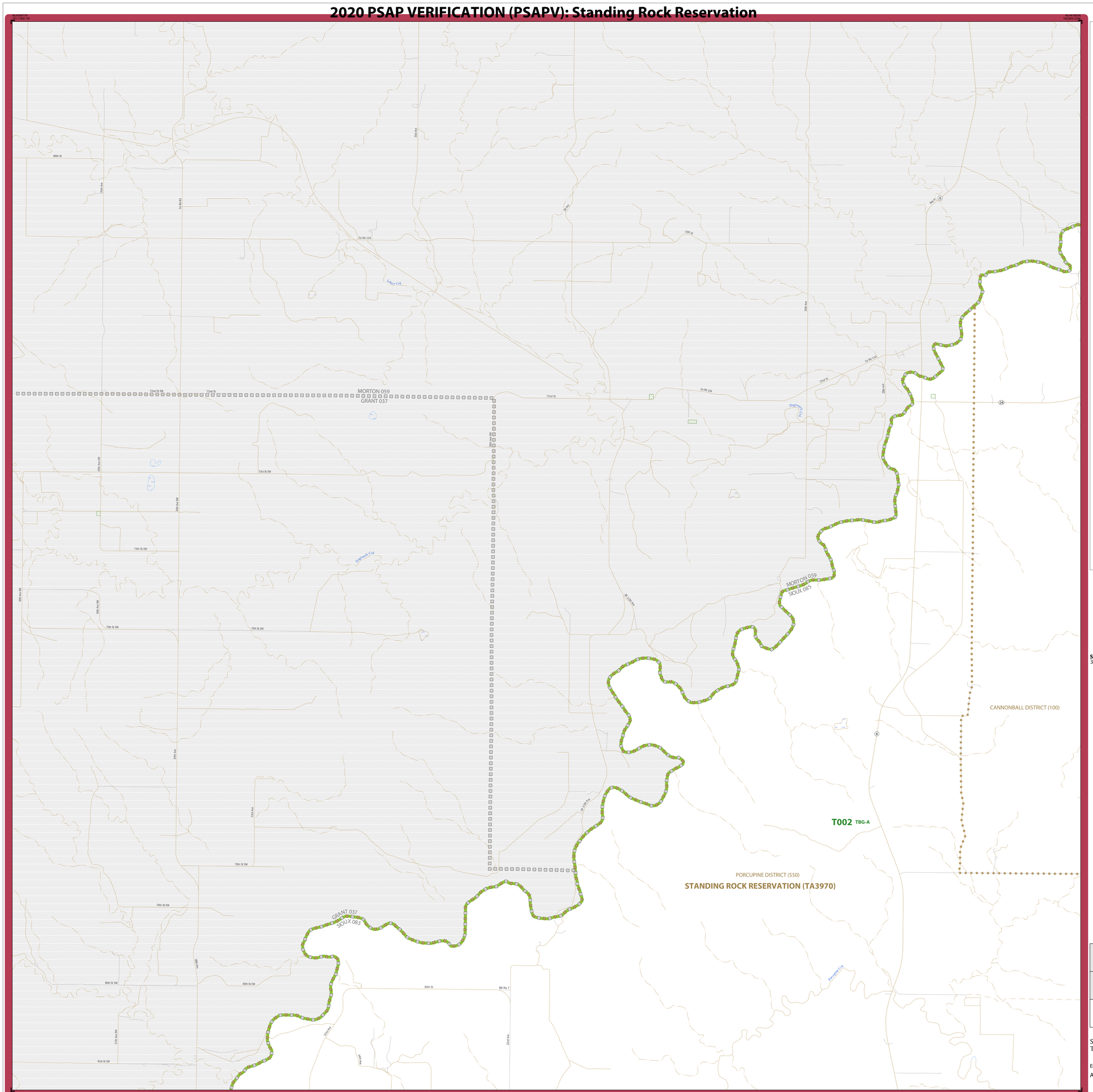

LEGEND

SYMBOL DESCRIPTION	SYMBOL	LABEL STYLE
Federal American Indian Reservation		L'ANSE RESERVATION (TA1880)
Off-Reservation Trust Land		T1880
Oklahoma Tribal Statistical Area (OTSA)		KAW OTSA (TA5690)
Tribal Designated Statistical Area (TDSA)		SAMISH TDSA (TA8750)
Alaska Native Village Statistical Area (ANVSA)		ANGOON ANVSA (TA6100)
American Indian Tribal Subdivision		SHONTO (620)
State American Indian Reservation		Tama Reservation (TA9400)
State Designated Tribal Statitical Area (SDTSA)		Lumbee SDTSA (TA9815)
Alaska Native Regional Corporation (ANRC)		NANA ANRC 52120
State (or statistically equivalent entity)		NEW YORK 36
County (or statistically equivalent entity)		ERIE 029
Consolidated City		MILFORD 47500
Incorporated Place		Davis 18100
Census Designated Place[1] (CDP)		Cochiti 16560
Tribal Census Tract		T001
Tribal Block Group		TBG-A

DESCRIPTION	SYMBOL
Interstate	5
U.S. Highway	2
State Highway	4
Other Road	Marsh Ln
Cul-de-sac	
Circle	
4WD Trail, Stairway, Alley, Walkway, or Ferry	
Railroad	Southern RR
Pipeline or Power Line	
Ridge or Fence	
Property Line or Nonvisible Boundary	
Perennial Stream	Tumbling Cr
Intermittent Stream	Piney Cr
Mountain Peak or Hill	Mt. Baker

DESCRIPTION	SYMBOL
Water Body	Pleasant Lake
Swamp or Marsh	Okefenokee Swamp
Glacier	Bering Glacier
Airport	Quonset Airport
College or University	Coll/Univ
Military	Fort Belvoir
Prison or Juvenile Detention Center	P/JDC
Cemetery	Powell Cmtry
Golf Course	Pinehurst GlfCrs
National Park or Forest	Yosemite NP
Other Park	St Francis Park
Outside Subject Area	
Inset Area	A1

Where state and county boundaries coincide, the map shows only the state boundary. Where Federal American Indian reservation and American Indian tribal subdivision boundaries coincide, the map shows only the American Indian reservation boundary.

Entity names are followed by either their FIPS code or census code; parentheses indicate a census code.

1 Census designated place name color corresponds to the CDP fill color.

Based on entity type, map content may vary. Due to space limitations, some road names, along with other feature and geography names on the map, may not be shown.

The Census Bureau stores primary and alternate road names, but only primary road names are used to label the roads on these maps.

SUBJECT AREA RELATED COUNTIES ON MAP SHEET
38085 Sioux

Key to Adjacent Sheets

	1	2
6	7	8

Sheet Location within Entity

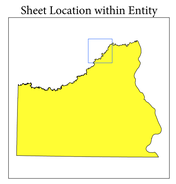

Sheet 1 of 28 PARENT sheets
Total Sheets: 29 (Index 1; Parent 28; Inset 0)

ENTITY TYPE: American Indian Area

AREA NAME: Standing Rock Reservation (3970)

TRIBE NAME: Standing Rock Sioux Tribe of North & South Dakota (0255)

RELATED STATE: North Dakota (38), South Dakota (46)

2020 PSAPV FAIR MAP (PARENT)

52324990255397000100000 0

INDEX OR PARENT SHEET #: 001
INSET SHEET #: 000000

Statistical boundaries reflect planned 2020 geographies as collected through the 2020 Participant Statistical Areas Program. All legal boundaries and names are as of January 1, 2019. The boundaries shown on this map are for Census Bureau statistical data collection and tabulation purposes only; their depiction and designation for statistical purposes does not constitute a determination of jurisdictional authority or rights of ownership or entitlement.

Data Source: U.S. Census Bureau's MAF/TIGER database (BAS20), November 2019
Created by Geography Division: December 12, 2019

U.S. DEPARTMENT OF COMMERCE U.S. Census Bureau

Projection: Albers Equal Area Conic
Datum: NAD 83
Spheroid: GRS 80
1st Standard Parallel: 43 03 20
2nd Standard Parallel: 45 21 35
Central Meridian: -100 14 55
Latitude of Projection's Origin: 42 28 46
False Easting: 0
False Northing: 0

0 0.9 1.8 2.7 3.6 4.5 Kilometers
0 0.6 1.2 1.8 2.4 3 Miles
The plotted map scale is 1:30,000

N W E S

This map supports the verification phase of the 2020 Participant Statistical Areas Program (PSAP).

For more information, or to request additional maps, please email geo.psap@census.gov, call 1-844-788-4921, or visit www.census.gov/programs-surveys/decennial-census/about/psap.html.

United States Census 2020

2020 PSAP VERIFICATION (PSAPV): Standing Rock Reservation

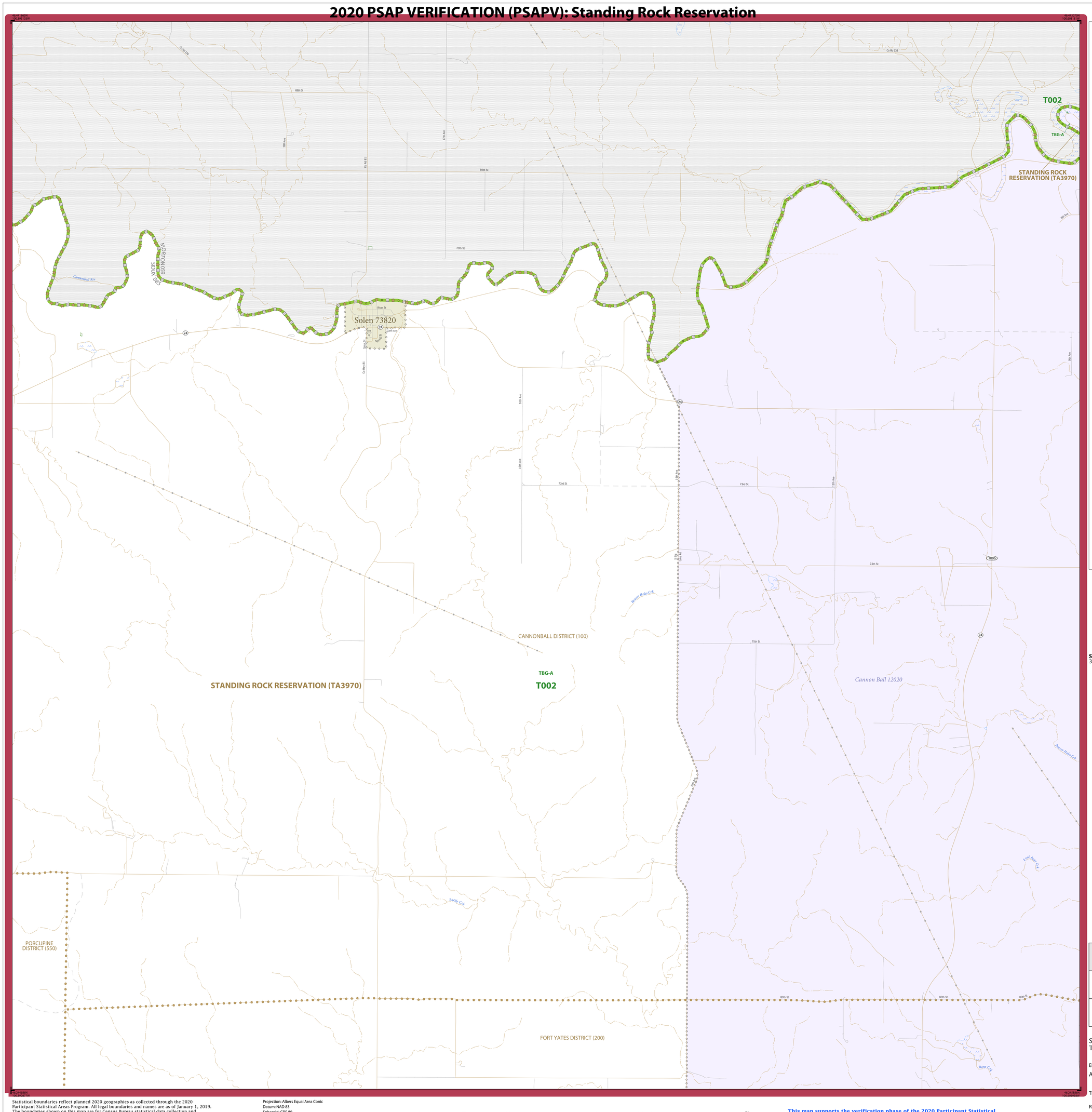

LEGEND

SYMBOL DESCRIPTION	SYMBOL	LABEL STYLE
Federal American Indian Reservation		L'ANSE RESERVATION (TA1880)
Off-Reservation Trust Land		T1880
Oklahoma Tribal Statistical Area (OTSA)		KAW OTSA (TA5690)
Tribal Designated Statistical Area (TDSA)		SAMISH TDSA (TA8750)
Alaska Native Village Statistical Area (ANVSA)		ANGOON ANVSA (TA6100)
American Indian Tribal Subdivision		SHONTO (620)
State American Indian Reservation		Tama Reservation (TA9400)
State Designated Tribal Statitical Area (SDTSA)		Lumbee SDTSA (TA9815)
Alaska Native Regional Corporation (ANRC)		NANA ANRC 52120
State (or statistically equivalent entity)		NEW YORK 36
County (or statistically equivalent entity)		ERIE 029
Consolidated City		MILFORD 47500
Incorporated Place		Davis 18100
Census Designated Place[1] (CDP)		Cochiti 16560
Tribal Census Tract		T001
Tribal Block Group		TBG-A

DESCRIPTION	SYMBOL
Interstate	5
U.S. Highway	2
State Highway	4
Other Road	Marsh Ln
Cul-de-sac	
Circle	
4WD Trail, Stairway, Alley, Walkway, or Ferry	
Railroad	Southern RR
Pipeline or Power Line	
Ridge or Fence	
Property Line or Nonvisible Boundary	
Perennial Stream	Tumbling Cr
Intermittent Stream	Piney Cr
Mountain Peak or Hill	Mt. Baker

DESCRIPTION	SYMBOL
Water Body	Pleasant Lake
Swamp or Marsh	Okefenokee Swamp
Glacier	Bering Glacier
Airport	Quonset Airport
College or University	Coll/Univ
Military	Fort Belvoir
Prison or Juvenile Detention Center	P/JDC
Cemetery	Powell Cmtry
Golf Course	Pinehurst GlfCrs
National Park or Forest	Yosemite NP
Other Park	St Francis Park
Outside Subject Area	
Inset Area	A1

Where state and county boundaries coincide, the map shows only the state boundary. Where Federal American Indian reservation and American Indian tribal subdivision boundaries coincide, the map shows only the American Indian reservation boundary.

Entity names are followed by either their FIPS code or census code; parentheses indicate a census code.

1 Census designated place name color corresponds to the CDP fill color.

Based on entity type, map content may vary. Due to space limitations, some road names, along with other feature and geography names on the map, may not be shown.

The Census Bureau stores primary and alternate road names, but only primary road names are used to label the roads on these maps.

SUBJECT AREA RELATED COUNTIES ON MAP SHEET
38085 Sioux

Key to Adjacent Sheets

1	2	3
7	8	9

Sheet Location within Entity

Sheet 2 of 28 PARENT sheets
Total Sheets: 29 (Index 1; Parent 28; Inset 0)

ENTITY TYPE: American Indian Area

AREA NAME: Standing Rock Reservation (3970)

TRIBE NAME: Standing Rock Sioux Tribe of North & South Dakota (0255)

RELATED STATE: North Dakota (38), South Dakota (46)

2020 PSAPV FAIR MAP (PARENT)

INDEX OR PARENT SHEET #: 002
INSET SHEET #: 000000

Statistical boundaries reflect planned 2020 geographies as collected through the 2020 Participant Statistical Areas Program. All legal boundaries and names are as of January 1, 2019. The boundaries shown on this map are for Census Bureau statistical data collection and tabulation purposes only; their depiction and designation for statistical purposes does not constitute a determination of jurisdictional authority or rights of ownership or entitlement.

Data Source: U.S. Census Bureau's MAF/TIGER database (BAS20), November 2019
Created by Geography Division: December 12, 2019

U.S. DEPARTMENT OF COMMERCE U.S. Census Bureau

Projection: Albers Equal Area Conic
Datum: NAD 83
Spheroid: GRS 80
1st Standard Parallel: 43 03 20
2nd Standard Parallel: 45 21 35
Central Meridian: -100 14 55
Latitude of Projection's Origin: 42 28 46
False Easting: 0
False Northing: 0

0 0.9 1.8 2.7 3.6 4.5 Kilometers
0 0.6 1.2 1.8 2.4 3 Miles
The plotted map scale is 1:30,000

N W E S

This map supports the verification phase of the 2020 Participant Statistical Areas Program (PSAP).

For more information, or to request additional maps, please email geo.psap@census.gov, call 1-844-788-4921, or visit www.census.gov/programs-surveys/decennial-census/about/psap.html.

United States® Census 2020

5232499025539700020000 00

2020 PSAP VERIFICATION (PSAPV): Standing Rock Reservation

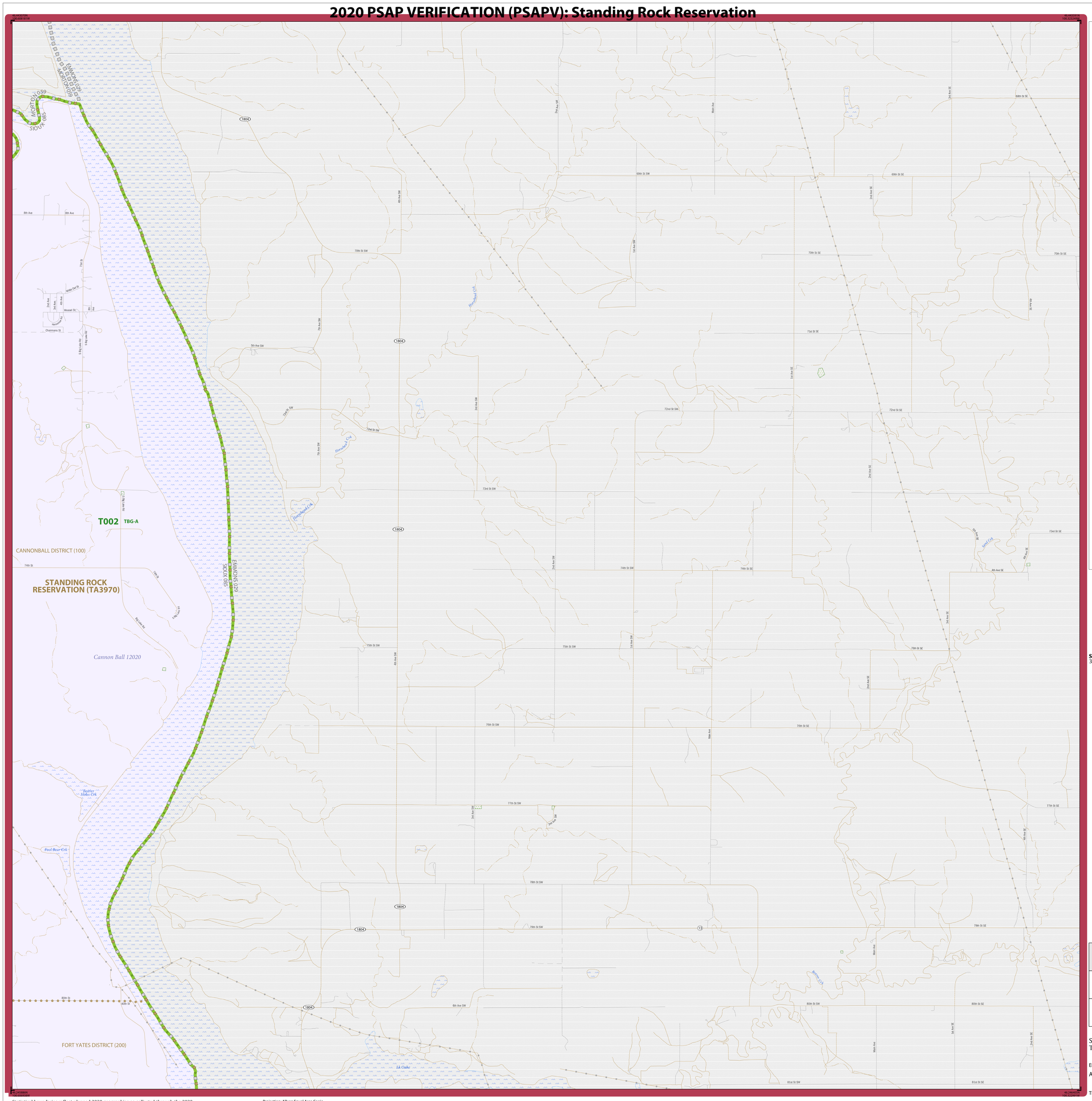

LEGEND

SYMBOL DESCRIPTION	SYMBOL	LABEL STYLE
Federal American Indian Reservation		L'ANSE RESERVATION (TA1880)
Off-Reservation Trust Land		T1880
Oklahoma Tribal Statistical Area (OTSA)		KAW OTSA (TA5690)
Tribal Designated Statistical Area (TDSA)		SAMISH TDSA (TA8750)
Alaska Native Village Statistical Area (ANVSA)		ANGOON ANVSA (TA6100)
American Indian Tribal Subdivision		SHONTO (620)
State American Indian Reservation		Tama Reservation (TA9400)
State Designated Tribal Statitical Area (SDTSA)		Lumbee SDTSA (TA9815)
Alaska Native Regional Corporation (ANRC)		NANA ANRC 52120
State (or statistically equivalent entity)		NEW YORK 36
County (or statistically equivalent entity)		ERIE 029
Consolidated City		MILFORD 47500
Incorporated Place		Davis 18100
Census Designated Place[1] (CDP)		Cochiti 16560
Tribal Census Tract		T001
Tribal Block Group		TBG-A

DESCRIPTION	SYMBOL
Interstate	5
U.S. Highway	2
State Highway	4
Other Road	Marsh Ln
Cul-de-sac	
Circle	
4WD Trail, Stairway, Alley, Walkway, or Ferry	
Railroad	Southern RR
Pipeline or Power Line	
Ridge or Fence	
Property Line or Nonvisible Boundary	
Perennial Stream	Tumbling Cr
Intermittent Stream	Piney Cr
Mountain Peak or Hill	Mt. Baker

DESCRIPTION	SYMBOL
Water Body	Pleasant Lake
Swamp or Marsh	Okefenokee Swamp
Glacier	Bering Glacier
Airport	Qoaaci Airport
College or University	Coll/Univ
Military	Fort Belvoir
Prison or Juvenile Detention Center	P/JDC
Cemetery	Powell Cmtry
Golf Course	Pinehurst GlfCrs
National Park or Forest	Yosemite NP
Other Park	St Francis Park
Outside Subject Area	
Inset Area	A1

Where state and county boundaries coincide, the map shows only the state boundary. Where Federal American Indian reservation and American Indian tribal subdivision boundaries coincide, the map shows only the American Indian reservation boundary.

Entity names are followed by either their FIPS code or census code; parentheses indicate a census code.

1 Census designated place name color corresponds to the CDP fill color.

Based on entity type, map content may vary. Due to space limitations, some road names, along with other feature and geography names on the map, may not be shown.

The Census Bureau stores primary and alternate road names, but only primary road names are used to label the roads on these maps.

SUBJECT AREA RELATED COUNTIES ON MAP SHEET
38085 Sioux

Key to Adjacent Sheets

2	3	
8	9	

Sheet Location within Entity

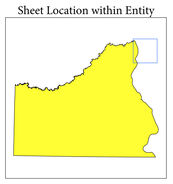

Sheet 3 of 28 PARENT sheets
Total Sheets: 29 (Index 1; Parent 28; Inset 0)

ENTITY TYPE: American Indian Area

AREA NAME: Standing Rock Reservation (3970)

TRIBE NAME: Standing Rock Sioux Tribe of North & South Dakota (0255)

RELATED STATE: North Dakota (38), South Dakota (46)

2020 PSAPV FAIR MAP (PARENT)

5232499025539700030000 00

INDEX OR PARENT SHEET #: 003
INSET SHEET #: 000000

Statistical boundaries reflect planned 2020 geographies as collected through the 2020 Participant Statistical Areas Program. All legal boundaries and names are as of January 1, 2019. The boundaries shown on this map are for Census Bureau statistical data collection and tabulation purposes only; their depiction and designation for statistical purposes does not constitute a determination of jurisdictional authority or rights of ownership or entitlement.

Data Source: U.S. Census Bureau's MAF/TIGER database (BAS20), November 2019
Created by Geography Division: December 12, 2019

U.S. DEPARTMENT OF COMMERCE U.S. Census Bureau

Projection: Albers Equal Area Conic
Datum: NAD 83
Spheroid: GRS 80
1st Standard Parallel: 43 03 20
2nd Standard Parallel: 45 21 35
Central Meridian: -100 14 55
Latitude of Projection's Origin: 42 28 46
False Easting: 0
False Northing: 0

0 0.9 1.8 2.7 3.6 4.5 Kilometers
0 0.6 1.2 1.8 2.4 3 Miles
The plotted map scale is 1:30,000

N W E S

This map supports the verification phase of the 2020 Participant Statistical Areas Program (PSAP).

For more information, or to request additional maps, please email geo.psap@census.gov, call 1-844-788-4921, or visit www.census.gov/programs-surveys/decennial-census/about/psap.html.

United States Census 2020

2020 PSAP VERIFICATION (PSAPV): Standing Rock Reservation

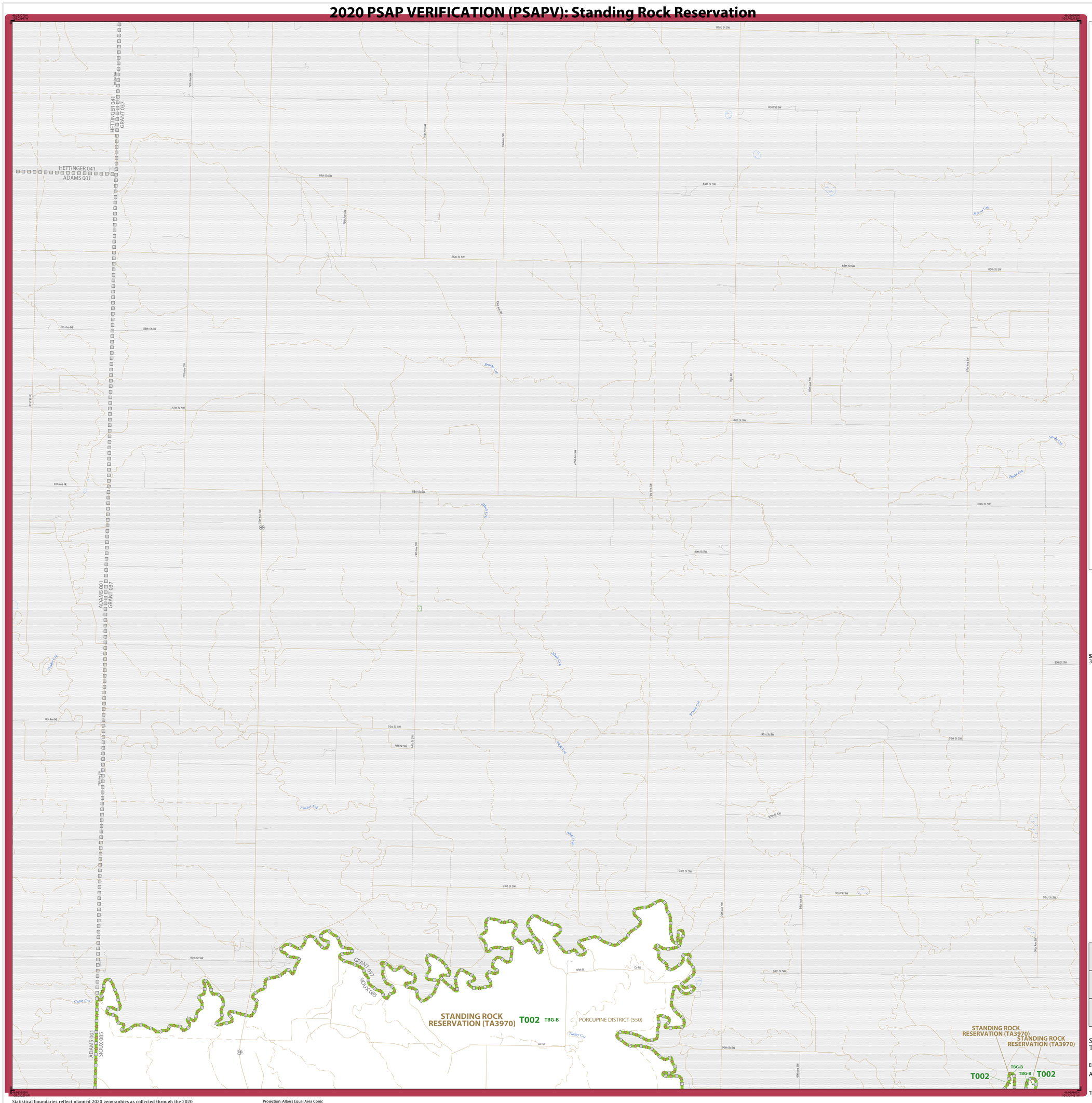

LEGEND

SYMBOL DESCRIPTION	SYMBOL	LABEL STYLE
Federal American Indian Reservation		L'ANSE RESERVATION (TA1880)
Off-Reservation Trust Land		T1880
Oklahoma Tribal Statistical Area (OTSA)		*KAW OTSA (TA5690)*
Tribal Designated Statistical Area (TDSA)		*SAMISH TDSA (TA8750)*
Alaska Native Village Statistical Area (ANVSA)		*ANGOON ANVSA (TA6100)*
American Indian Tribal Subdivision		SHONTO (620)
State American Indian Reservation		Tama Reservation (TA9400)
State Designated Tribal Statitical Area (SDTSA)		*Lumbee SDTSA (TA9815)*
Alaska Native Regional Corporation (ANRC)		***NANA ANRC 52120***
State (or statistically equivalent entity)		NEW YORK 36
County (or statistically equivalent entity)		ERIE 029
Consolidated City		MILFORD 47500
Incorporated Place		Davis 18100
Census Designated Place[1] (CDP)		*Cochiti 16560*
Tribal Census Tract		**T001**
Tribal Block Group		**TBG-A**

DESCRIPTION	SYMBOL
Interstate	1
U.S. Highway	2
State Highway	4
Other Road	Marsh Ln
Cul-de-sac	
Circle	
4WD Trail, Stairway, Alley, Walkway, or Ferry	
Railroad	Southern RR
Pipeline or Power Line	
Ridge or Fence	
Property Line or Nonvisible Boundary	
Perennial Stream	Tumbling Cr
Intermittent Stream	Piney Cr
Mountain Peak or Hill	Mt. Baker

DESCRIPTION	SYMBOL
Water Body	Pleasant Lake
Swamp or Marsh	Okefenokee Swamp
Glacier	Bering Glacier
Airport	Quonset Airport
College or University	Coll/Univ
Military	Fort Belvoir
Prison or Juvenile Detention Center	P/JDC
Cemetery	Powell Cmtry
Golf Course	Pinehurst Gltcrs
National Park or Forest	Yosemite NP
Other Park	St Francis Park
Outside Subject Area	
Inset Area	A1

Where state and county boundaries coincide, the map shows only the state boundary. Where Federal American Indian reservation and American Indian tribal subdivision boundaries coincide, the map shows only the American Indian reservation boundary.

Entity names are followed by either their FIPS code or census code; parentheses indicate a census code.

1 Census designated place name color corresponds to the CDP fill color.

Based on entity type, map content may vary. Due to space limitations, some road names, along with other feature and geography names on the map, may not be shown.

The Census Bureau stores primary and alternate road names, but only primary road names are used to label the roads on these maps.

SUBJECT AREA RELATED COUNTIES ON MAP SHEET
38085 Sioux

Key to Adjacent Sheets

	4	5
	10	11

Sheet Location within Entity

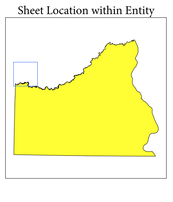

Sheet 4 of 28 PARENT sheets
Total Sheets: 29 (Index 1; Parent 28; Inset 0)

ENTITY TYPE: American Indian Area

AREA NAME: Standing Rock Reservation (3970)

TRIBE NAME: Standing Rock Sioux Tribe of North & South Dakota (0255)

RELATED STATE: North Dakota (38), South Dakota (46)

2020 PSAPV FAIR MAP (PARENT)

52324990255397000400000

INDEX OR PARENT SHEET #: 004
INSET SHEET #: 000000

Statistical boundaries reflect planned 2020 geographies as collected through the 2020 Participant Statistical Areas Program. All legal boundaries and names are as of January 1, 2019. The boundaries shown on this map are for Census Bureau statistical data collection and tabulation purposes only; their depiction and designation for statistical purposes does not constitute a determination of jurisdictional authority or rights of ownership or entitlement.

Data Source: U.S. Census Bureau's MAF/TIGER database (BAS20), November 2019
Created by Geography Division: December 12, 2019

U.S. DEPARTMENT OF COMMERCE U.S. Census Bureau

Projection: Albers Equal Area Conic
Datum: NAD 83
Spheroid: GRS 80
1st Standard Parallel: 43 03 20
2nd Standard Parallel: 45 21 35
Central Meridian:- 100 14 55
Latitude of Projection's Origin: 42 28 46
False Easting: 0
False Northing: 0

0 0.9 1.8 2.7 3.6 4.5 Kilometers
0 0.6 1.2 1.8 2.4 3 Miles
The plotted map scale is 1:30,000

N W E S

This map supports the verification phase of the 2020 Participant Statistical Areas Program (PSAP).

For more information, or to request additional maps, please email geo.psap@census.gov, call 1-844-788-4921, or visit www.census.gov/programs-surveys/decennial-census/about/psap.html.

United States Census 2020

2020 PSAP VERIFICATION (PSAPV): Standing Rock Reservation



LEGEND

SYMBOL DESCRIPTION	SYMBOL	LABEL STYLE
Federal American Indian Reservation		L'ANSE RESERVATION (TA1880)
Off-Reservation Trust Land		T1880
Oklahoma Tribal Statistical Area (OTSA)		*KAW OTSA (TA5690)*
Tribal Designated Statistical Area (TDSA)		*SAMISH TDSA (TA8750)*
Alaska Native Village Statistical Area (ANVSA)		*ANGOON ANVSA (TA6100)*
American Indian Tribal Subdivision		SHONTO (620)
State American Indian Reservation		Tama Reservation (TA9400)
State Designated Tribal Statitical Area (SDTSA)		*Lumbee SDTSA (TA9815)*
Alaska Native Regional Corporation (ANRC)		***NANA ANRC 52120***
State (or statistically equivalent entity)		NEW YORK 36
County (or statistically equivalent entity)		ERIE 029
Consolidated City		MILFORD 47500
Incorporated Place		Davis 18100
Census Designated Place[1] (CDP)		*Cochiti 16560*
Tribal Census Tract		**T001**
Tribal Block Group		**TBG-A**

DESCRIPTION	SYMBOL	DESCRIPTION	SYMBOL
Interstate	1	Water Body	Pleasant Lake
U.S. Highway	2	Swamp or Marsh	Okefenokee Swamp
State Highway	4	Glacier	Bering Glacier
Other Road	Marsh Ln	Airport	Quonset Airport
Cul-de-sac		College or University	Coll/Univ
Circle		Military	Fort Belvoir
4WD Trail, Stairway, Alley, Walkway, or Ferry		Prison or Juvenile Detention Center	P/JDC
Railroad	Southern RR	Cemetery	Powell Cmtry
Pipeline or Power Line		Golf Course	Pinehurst Gltcrs
Ridge or Fence		National Park or Forest	Yosemite NP
Property Line or Nonvisible Boundary		Other Park	St Francis Park
Perennial Stream	Tumbling Cr	Outside Subject Area	
Intermittent Stream	Piney Cr	Inset Area	A1
Mountain Peak or Hill	Mt. Baker		

Where state and county boundaries coincide, the map shows only the state boundary. Where Federal American Indian reservation and American Indian tribal subdivision boundaries coincide, the map shows only the American Indian reservation boundary.

Entity names are followed by either their FIPS code or census code; parentheses indicate a census code.

1 Census designated place name color corresponds to the CDP fill color.

Based on entity type, map content may vary. Due to space limitations, some road names, along with other feature and geography names on the map, may not be shown.

The Census Bureau stores primary and alternate road names, but only primary road names are used to label the roads on these maps.

SUBJECT AREA RELATED COUNTIES ON MAP SHEET
38085 Sioux

Key to Adjacent Sheets

4	5	6
10	11	12

Sheet Location within Entity

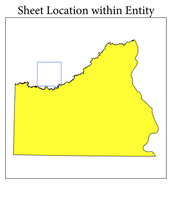

Sheet 5 of 28 PARENT sheets
Total Sheets: 29 (Index 1; Parent 28; Inset 0)

ENTITY TYPE: American Indian Area

AREA NAME: Standing Rock Reservation (3970)

TRIBE NAME: Standing Rock Sioux Tribe of North & South Dakota (0255)

RELATED STATE: North Dakota (38), South Dakota (46)

2020 PSAPV FAIR MAP (PARENT)

52324990255397000500000 0

INDEX OR PARENT SHEET #: 005
INSET SHEET #: 000000

Statistical boundaries reflect planned 2020 geographies as collected through the 2020 Participant Statistical Areas Program. All legal boundaries and names are as of January 1, 2019. The boundaries shown on this map are for Census Bureau statistical data collection and tabulation purposes only; their depiction and designation for statistical purposes does not constitute a determination of jurisdictional authority or rights of ownership or entitlement.

Data Source: U.S. Census Bureau's MAF/TIGER database (BAS20), November 2019
Created by Geography Division: December 12, 2019

U.S. DEPARTMENT OF COMMERCE U.S. Census Bureau

Projection: Albers Equal Area Conic
Datum: NAD 83
Spheroid: GRS 80
1st Standard Parallel: 43 03 20
2nd Standard Parallel: 45 21 35
Central Meridian: -100 14 55
Latitude of Projection's Origin: 42 28 46
False Easting: 0
False Northing: 0

0 0.9 1.8 2.7 3.6 4.5 Kilometers
0 0.6 1.2 1.8 2.4 3 Miles
The plotted map scale is 1:30,000

N W E S

This map supports the verification phase of the 2020 Participant Statistical Areas Program (PSAP).

For more information, or to request additional maps, please email geo.psap@census.gov, call 1-844-788-4921, or visit www.census.gov/programs-surveys/decennial-census/about/psap.html.

United States Census 2020

2020 PSAP VERIFICATION (PSAPV): Standing Rock Reservation

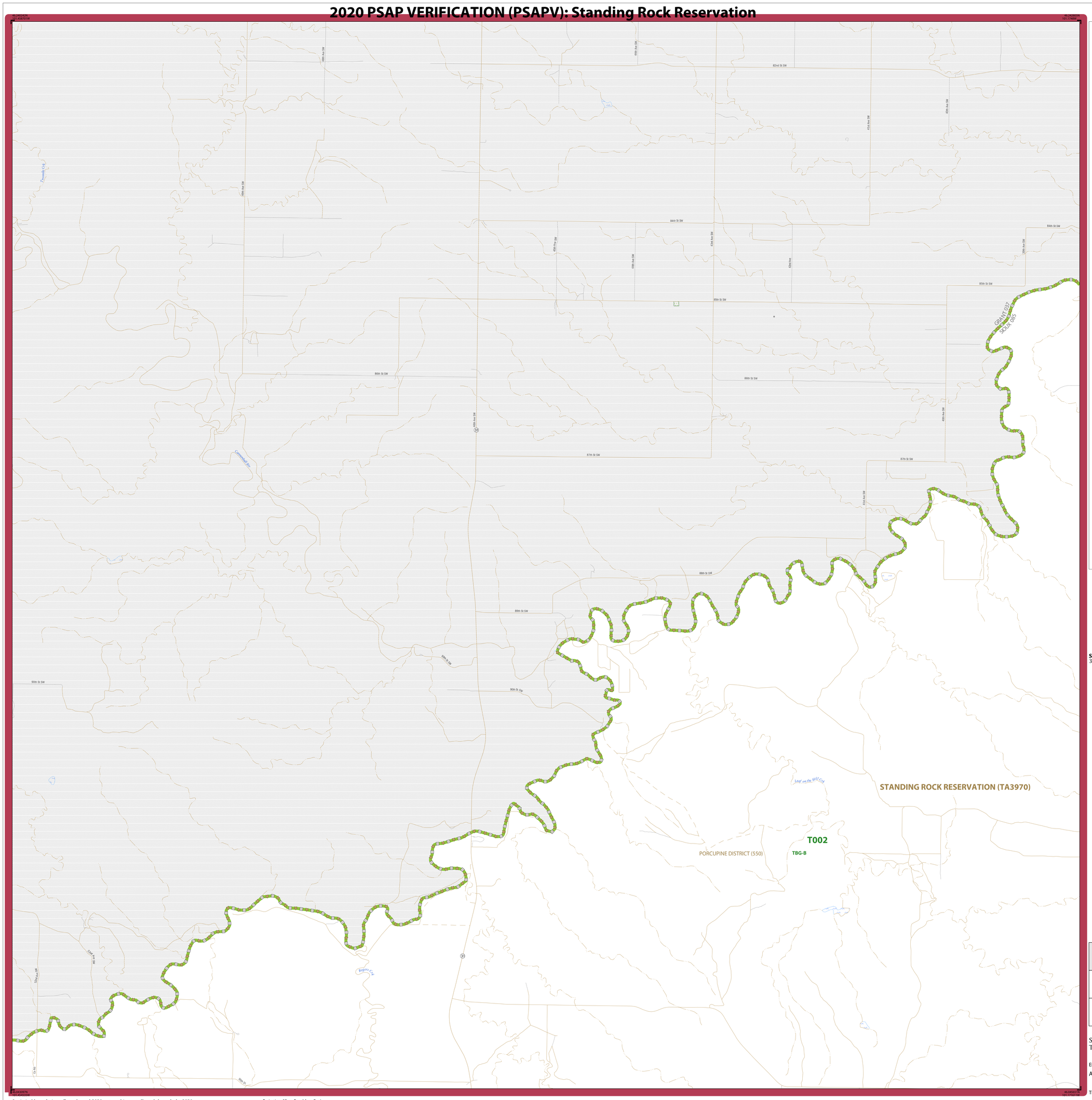

LEGEND

SYMBOL DESCRIPTION	SYMBOL	LABEL STYLE
Federal American Indian Reservation		L'ANSE RESERVATION (TA1880)
Off-Reservation Trust Land		T1880
Oklahoma Tribal Statistical Area (OTSA)		KAW OTSA (TA5690)
Tribal Designated Statistical Area (TDSA)		SAMISH TDSA (TA8750)
Alaska Native Village Statistical Area (ANVSA)		ANGOON ANVSA (TA6100)
American Indian Tribal Subdivision		SHONTO (620)
State American Indian Reservation		Tama Reservation (TA9400)
State Designated Tribal Statitical Area (SDTSA)		Lumbee SDTSA (TA9815)
Alaska Native Regional Corporation (ANRC)		NANA ANRC 52120
State (or statistically equivalent entity)		NEW YORK 36
County (or statistically equivalent entity)		ERIE 029
Consolidated City		MILFORD 47500
Incorporated Place		Davis 18100
Census Designated Place[1] (CDP)		Cochiti 16560
Tribal Census Tract		T001
Tribal Block Group		TBG-A

DESCRIPTION	SYMBOL	DESCRIPTION	SYMBOL
Interstate	5	Water Body	Pleasant Lake
U.S. Highway	2	Swamp or Marsh	Okefenokee Swamp
State Highway	4	Glacier	Bering Glacier
Other Road	Marsh Ln	Airport	Quonset Airport
Cul-de-sac		College or University	Coll/Univ
Circle		Military	Fort Belvoir
4WD Trail, Stairway, Alley, Walkway, or Ferry		Prison or Juvenile Detention Center	P/JDC
Railroad	Southern RR	Cemetery	Powell Cmtry
Pipeline or Power Line		Golf Course	Pinehurst Gltcrs
Ridge or Fence		National Park or Forest	Yosemite NP
Property Line or Nonvisible Boundary		Other Park	St Francis Park
Perennial Stream	Tumbling Cr	Outside Subject Area	
Intermittent Stream	Pinery Cr	Inset Area	A1
Mountain Peak or Hill	Mt. Baker		

Where state and county boundaries coincide, the map shows only the state boundary. Where Federal American Indian reservation and American Indian tribal subdivision boundaries coincide, the map shows only the American Indian reservation boundary.

Entity names are followed by either their FIPS code or census code; parentheses indicate a census code.

1 Census designated place name color corresponds to the CDP fill color.

Based on entity type, map content may vary. Due to space limitations, some road names, along with other feature and geography names on the map, may not be shown.

The Census Bureau stores primary and alternate road names, but only primary road names are used to label the roads on these maps.

SUBJECT AREA RELATED COUNTIES ON MAP SHEET
38085 Sioux

Key to Adjacent Sheets

		1
5	6	7
11	12	13

Sheet Location within Entity

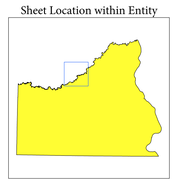

Sheet 6 of 28 PARENT sheets
Total Sheets: 29 (Index 1; Parent 28; Inset 0)

ENTITY TYPE: American Indian Area

AREA NAME: Standing Rock Reservation (3970)

TRIBE NAME: Standing Rock Sioux Tribe of North & South Dakota (0255)

RELATED STATE: North Dakota (38), South Dakota (46)

2020 PSAPV FAIR MAP (PARENT)

5232499025539700060000 00

INDEX OR PARENT SHEET #: 006
INSET SHEET #: 000000

Statistical boundaries reflect planned 2020 geographies as collected through the 2020 Participant Statistical Areas Program. All legal boundaries and names are as of January 1, 2019. The boundaries shown on this map are for Census Bureau statistical data collection and tabulation purposes only; their depiction and designation for statistical purposes does not constitute a determination of jurisdictional authority or rights of ownership or entitlement.

Data Source: U.S. Census Bureau's MAF/TIGER database (BAS20), November 2019
Created by Geography Division: December 12, 2019

U.S. DEPARTMENT OF COMMERCE U.S. Census Bureau

Projection: Albers Equal Area Conic
Datum: NAD 83
Spheroid: GRS 80
1st Standard Parallel: 43 03 20
2nd Standard Parallel: 45 21 35
Central Meridian: -100 14 55
Latitude of Projection's Origin: 42 28 46
False Easting: 0
False Northing: 0

0 0.9 1.8 2.7 3.6 4.5 Kilometers
0 0.6 1.2 1.8 2.4 3 Miles
The plotted map scale is 1:30,000

N W E S

This map supports the verification phase of the 2020 Participant Statistical Areas Program (PSAP).

For more information, or to request additional maps, please email geo.psap@census.gov, call 1-844-788-4921, or visit www.census.gov/programs-surveys/decennial-census/about/psap.html.

United States® Census 2020

2020 PSAP VERIFICATION (PSAPV): Standing Rock Reservation

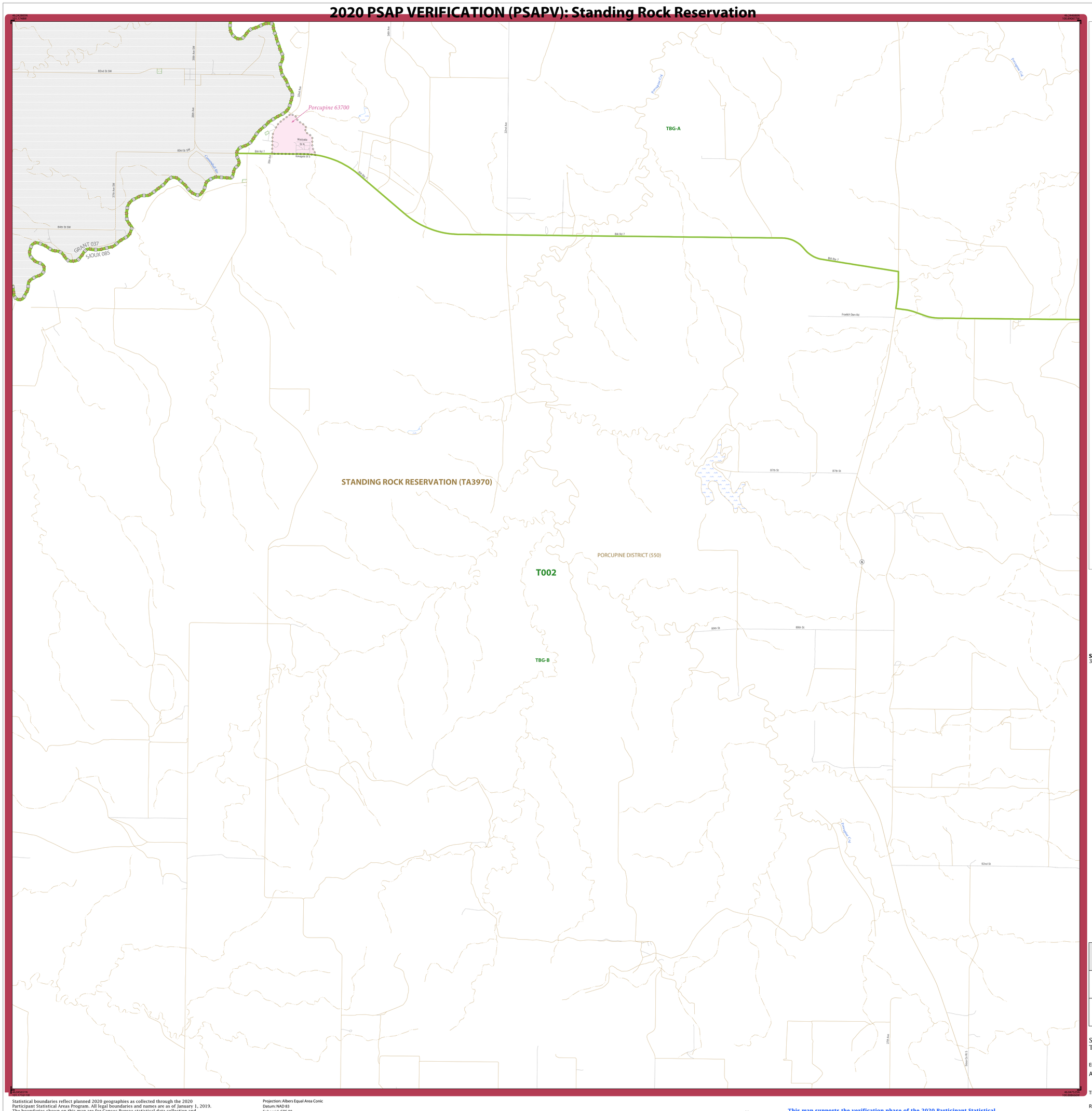

LEGEND

SYMBOL DESCRIPTION	SYMBOL	LABEL STYLE
Federal American Indian Reservation		L'ANSE RESERVATION (TA1880)
Off-Reservation Trust Land		T1880
Oklahoma Tribal Statistical Area (OTSA)		KAW OTSA (TA5690)
Tribal Designated Statistical Area (TDSA)		SAMISH TDSA (TA8750)
Alaska Native Village Statistical Area (ANVSA)		ANGOON ANVSA (TA6100)
American Indian Tribal Subdivision		SHONTO (620)
State American Indian Reservation		Tama Reservation (TA9400)
State Designated Tribal Statitical Area (SDTSA)		Lumbee SDTSA (TA9815)
Alaska Native Regional Corporation (ANRC)		NANA ANRC 52120
State (or statistically equivalent entity)		NEW YORK 36
County (or statistically equivalent entity)		ERIE 029
Consolidated City		MILFORD 47500
Incorporated Place		Davis 18100
Census Designated Place[1] (CDP)		Cochiti 16560
Tribal Census Tract		T001
Tribal Block Group		TBG-A

DESCRIPTION	SYMBOL
Interstate	5
U.S. Highway	2
State Highway	4
Other Road	Marsh Ln
Cul-de-sac	
Circle	
4WD Trail, Stairway, Alley, Walkway, or Ferry	
Railroad	Southern RR
Pipeline or Power Line	
Ridge or Fence	
Property Line or Nonvisible Boundary	
Perennial Stream	Tumbling Cr
Intermittent Stream	Piney Cr
Mountain Peak or Hill	Mt. Baker

DESCRIPTION	SYMBOL
Water Body	Pleasant Lake
Swamp or Marsh	Okefenokee Swamp
Glacier	Bering Glacier
Airport	Quonset Airport
College or University	Coll/Univ
Military	Fort Belvoir
Prison or Juvenile Detention Center	P/JDC
Cemetery	Powell Cmtry
Golf Course	Pinehurst GlfCrs
National Park or Forest	Yosemite NP
Other Park	St Francis Park
Outside Subject Area	
Inset Area	A1

Where state and county boundaries coincide, the map shows only the state boundary. Where Federal American Indian reservation and American Indian tribal subdivision boundaries coincide, the map shows only the American Indian reservation boundary.

Entity names are followed by either their FIPS code or census code; parentheses indicate a census code.

1 Census designated place name color corresponds to the CDP fill color.

Based on entity type, map content may vary. Due to space limitations, some road names, along with other feature and geography names on the map, may not be shown.

The Census Bureau stores primary and alternate road names, but only primary road names are used to label the roads on these maps.

SUBJECT AREA RELATED COUNTIES ON MAP SHEET
38085 Sioux

Key to Adjacent Sheets

	1	2
6	7	8
12	13	14

Sheet Location within Entity

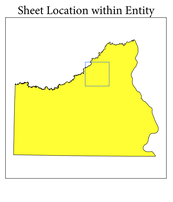

Sheet 7 of 28 PARENT sheets
Total Sheets: 29 (Index 1; Parent 28; Inset 0)

ENTITY TYPE: American Indian Area

AREA NAME: Standing Rock Reservation (3970)

TRIBE NAME: Standing Rock Sioux Tribe of North & South Dakota (0255)

RELATED STATE: North Dakota (38), South Dakota (46)

2020 PSAPV FAIR MAP (PARENT)

5232499025539700070000000

INDEX OR PARENT SHEET #: 007
INSET SHEET #: 000000

Statistical boundaries reflect planned 2020 geographies as collected through the 2020 Participant Statistical Areas Program. All legal boundaries and names are as of January 1, 2019. The boundaries shown on this map are for Census Bureau statistical data collection and tabulation purposes only; their depiction and designation for statistical purposes does not constitute a determination of jurisdictional authority or rights of ownership or entitlement.

Data Source: U.S. Census Bureau's MAF/TIGER database (BAS20), November 2019
Created by Geography Division: December 12, 2019

U.S. DEPARTMENT OF COMMERCE U.S. Census Bureau

Projection: Albers Equal Area Conic
Datum: NAD 83
Spheroid: GRS 80
1st Standard Parallel: 43 03 20
2nd Standard Parallel: 45 21 35
Central Meridian:- 100 14 55
Latitude of Projection's Origin: 42 28 46
False Easting: 0
False Northing: 0

0 0.9 1.8 2.7 3.6 4.5 Kilometers
0 0.6 1.2 1.8 2.4 3 Miles
The plotted map scale is 1:30,000

N W E S

This map supports the verification phase of the 2020 Participant Statistical Areas Program (PSAP).

For more information, or to request additional maps, please email geo.psap@census.gov, call 1-844-788-4921, or visit www.census.gov/programs-surveys/decennial-census/about/psap.html.

United States® Census 2020

2020 PSAP VERIFICATION (PSAPV): Standing Rock Reservation

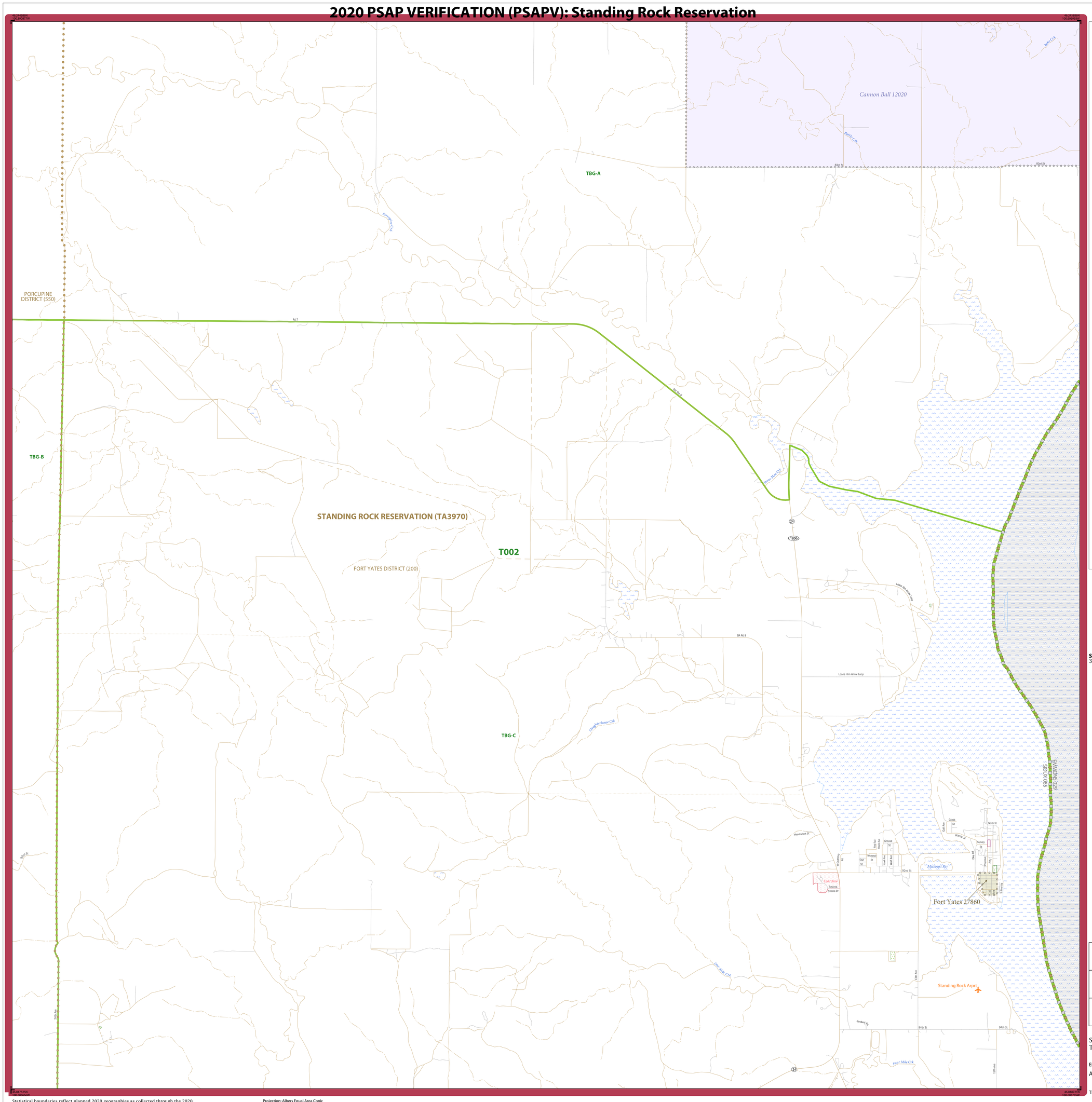

LEGEND

SYMBOL DESCRIPTION	SYMBOL	LABEL STYLE
Federal American Indian Reservation		L'ANSE RESERVATION (TA1880)
Off-Reservation Trust Land		T1880
Oklahoma Tribal Statistical Area (OTSA)		KAW OTSA (TA5690)
Tribal Designated Statistical Area (TDSA)		SAMISH TDSA (TA8750)
Alaska Native Village Statistical Area (ANVSA)		ANGOON ANVSA (TA6100)
American Indian Tribal Subdivision		SHONTO (620)
State American Indian Reservation		Tama Reservation (TA9400)
State Designated Tribal Statitical Area (SDTSA)		Lumbee SDTSA (TA9815)
Alaska Native Regional Corporation (ANRC)		NANA ANRC 52120
State (or statistically equivalent entity)		NEW YORK 36
County (or statistically equivalent entity)		ERIE 029
Consolidated City		MILFORD 47500
Incorporated Place		Davis 18100
Census Designated Place[1] (CDP)		Cochiti 16560
Tribal Census Tract		T001
Tribal Block Group		TBG-A

DESCRIPTION	SYMBOL
Interstate	1
U.S. Highway	2
State Highway	4
Other Road	Marsh Ln
Cul-de-sac	
Circle	
4WD Trail, Stairway, Alley, Walkway, or Ferry	
Railroad	Southern RR
Pipeline or Power Line	
Ridge or Fence	
Property Line or Nonvisible Boundary	
Perennial Stream	Tumbling Cr
Intermittent Stream	Piney Cr
Mountain Peak or Hill	Mt. Baker

DESCRIPTION	SYMBOL
Water Body	Pleasant Lake
Swamp or Marsh	Okefenokee Swamp
Glacier	Bering Glacier
Airport	Quonset Airport
College or University	Coll/Univ
Military	Fort Belvoir
Prison or Juvenile Detention Center	P/JDC
Cemetery	Powell Cmtry
Golf Course	Pinehurst GlfCrs
National Park or Forest	Yosemite NP
Other Park	St Francis Park
Outside Subject Area	
Inset Area	A1

Where state and county boundaries coincide, the map shows only the state boundary. Where Federal American Indian reservation and American Indian tribal subdivision boundaries coincide, the map shows only the American Indian reservation boundary.

Entity names are followed by either their FIPS code or census code; parentheses indicate a census code.

1 Census designated place name color corresponds to the CDP fill color.

Based on entity type, map content may vary. Due to space limitations, some road names, along with other feature and geography names on the map, may not be shown.

The Census Bureau stores primary and alternate road names, but only primary road names are used to label the roads on these maps.

SUBJECT AREA RELATED COUNTIES ON MAP SHEET
38085 Sioux

Key to Adjacent Sheets

1	2	3
7	8	9
13	14	15

Sheet Location within Entity

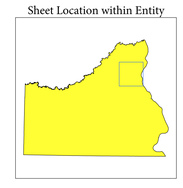

Sheet 8 of 28 PARENT sheets
Total Sheets: 29 (Index 1; Parent 28; Inset 0)

ENTITY TYPE: American Indian Area

AREA NAME: Standing Rock Reservation (3970)

TRIBE NAME: Standing Rock Sioux Tribe of North & South Dakota (0255)

RELATED STATE: North Dakota (38), South Dakota (46)

2020 PSAPV FAIR MAP (PARENT)

5232499025539700080000000

INDEX OR PARENT SHEET #: 008
INSET SHEET #: 000000

Statistical boundaries reflect planned 2020 geographies as collected through the 2020 Participant Statistical Areas Program. All legal boundaries and names are as of January 1, 2019. The boundaries shown on this map are for Census Bureau statistical data collection and tabulation purposes only; their depiction and designation for statistical purposes does not constitute a determination of jurisdictional authority or rights of ownership or entitlement.

Data Source: U.S. Census Bureau's MAF/TIGER database (BAS20), November 2019
Created by: Geography Division: December 12, 2019

U.S. DEPARTMENT OF COMMERCE U.S. Census Bureau

Projection: Albers Equal Area Conic
Datum: NAD 83
Spheroid: GRS 80
1st Standard Parallel: 43 03 20
2nd Standard Parallel: 45 21 35
Central Meridian: -100 14 55
Latitude of Projection's Origin: 42 28 46
False Easting: 0
False Northing: 0

0 0.9 1.8 2.7 3.6 4.5 Kilometers
0 0.6 1.2 1.8 2.4 3 Miles
The plotted map scale is 1:30,000

N W E S

This map supports the verification phase of the 2020 Participant Statistical Areas Program (PSAP).

For more information, or to request additional maps, please email geo.psap@census.gov, call 1-844-788-4921, or visit www.census.gov/programs-surveys/decennial-census/about/psap.html.

United States® Census 2020

2020 PSAP VERIFICATION (PSAPV): Standing Rock Reservation

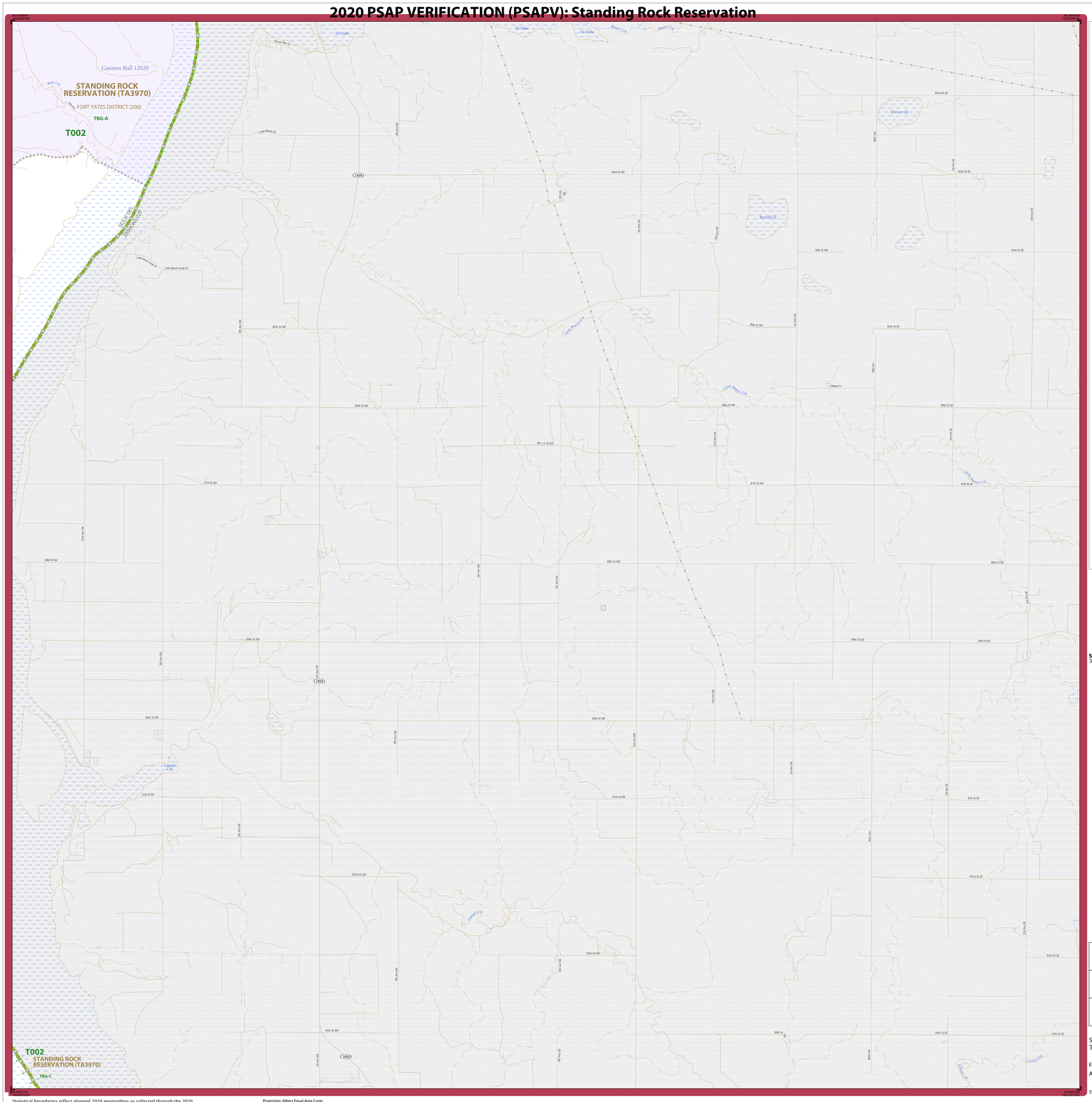

LEGEND

SYMBOL DESCRIPTION	SYMBOL	LABEL STYLE
Federal American Indian Reservation		L'ANSE RESERVATION (TA1880)
Off-Reservation Trust Land		T1880
Oklahoma Tribal Statistical Area (OTSA)		KAW OTSA (TA5690)
Tribal Designated Statistical Area (TDSA)		SAMISH TDSA (TA8750)
Alaska Native Village Statistical Area (ANVSA)		ANGOON ANVSA (TA6100)
American Indian Tribal Subdivision		SHONTO (620)
State American Indian Reservation		Tama Reservation (TA9400)
State Designated Tribal Statitical Area (SDTSA)		Lumbee SDTSA (TA9815)
Alaska Native Regional Corporation (ANRC)		NANA ANRC 52120
State (or statistically equivalent entity)		NEW YORK 36
County (or statistically equivalent entity)		ERIE 029
Consolidated City		MILFORD 47500
Incorporated Place		Davis 18100
Census Designated Place[1] (CDP)		Cochiti 16560
Tribal Census Tract		T001
Tribal Block Group		TBG-A

DESCRIPTION	SYMBOL	DESCRIPTION	SYMBOL
Interstate	5	Water Body	Pleasant Lake
U.S. Highway	2	Swamp or Marsh	Okahowaka Swamp
State Highway	4	Glacier	Bering Glacier
Other Road	Marsh Ln	Airport	Qoaard Airport
Cul-de-sac		College or University	Coll/Univ
Circle		Military	Fort Belvoir
4WD Trail, Stairway, Alley, Walkway, or Ferry		Prison or Juvenile Detention Center	P/JDC
Railroad	Southern RR	Cemetery	Powell Cmtry
Pipeline or Power Line		Golf Course	Pinehurst GlfCrs
Ridge or Fence		National Park or Forest	Yosemite NP
Property Line or Nonvisible Boundary		Other Park	St Francis Park
Perennial Stream	Tumbling Cr	Outside Subject Area	
Intermittent Stream	Pinney Cr	Inset Area	A1
Mountain Peak or Hill	Mt. Baker		

Where state and county boundaries coincide, the map shows only the state boundary. Where Federal American Indian reservation and American Indian tribal subdivision boundaries coincide, the map shows only the American Indian reservation boundary.

Entity names are followed by either their FIPS code or census code; parentheses indicate a census code.

1 Census designated place name color corresponds to the CDP fill color.

Based on entity type, map content may vary. Due to space limitations, some road names, along with other feature and geography names on the map, may not be shown.

The Census Bureau stores primary and alternate road names, but only primary road names are used to label the roads on these maps.

SUBJECT AREA RELATED COUNTIES ON MAP SHEET
38085 Sioux

Key to Adjacent Sheets

2	3	
8	9	
14	15	

Sheet Location within Entity

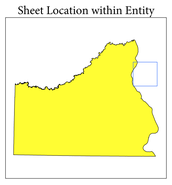

Sheet 9 of 28 PARENT sheets
Total Sheets: 29 (Index 1; Parent 28; Inset 0)

ENTITY TYPE: American Indian Area

AREA NAME: Standing Rock Reservation (3970)

TRIBE NAME: Standing Rock Sioux Tribe of North & South Dakota (0255)

RELATED STATE: North Dakota (38), South Dakota (46)

2020 PSAPV FAIR MAP (PARENT)

52324990255397000900000 0

INDEX OR PARENT SHEET #: 009
INSET SHEET #: 000000

Statistical boundaries reflect planned 2020 geographies as collected through the 2020 Participant Statistical Areas Program. All legal boundaries and names are as of January 1, 2019. The boundaries shown on this map are for Census Bureau statistical data collection and tabulation purposes only; their depiction and designation for statistical purposes does not constitute a determination of jurisdictional authority or rights of ownership or entitlement.

Data Source: U.S. Census Bureau's MAF/TIGER database (BAS20), November 2019
Created by Geography Division: December 12, 2019

U.S. DEPARTMENT OF COMMERCE U.S. Census Bureau

Projection: Albers Equal Area Conic
Datum: NAD 83
Spheroid: GRS 80
1st Standard Parallel: 43 03 20
2nd Standard Parallel: 45 21 35
Central Meridian: -100 14 55
Latitude of Projection's Origin: 42 28 46
False Easting: 0
False Northing: 0

0 0.9 1.8 2.7 3.6 4.5 Kilometers
0 0.6 1.2 1.8 2.4 3 Miles
The plotted map scale is 1:30,000

N W E S

This map supports the verification phase of the 2020 Participant Statistical Areas Program (PSAP).

For more information, or to request additional maps, please email geo.psap@census.gov, call 1-844-788-4921, or visit www.census.gov/programs-surveys/decennial-census/about/psap.html.

United States Census 2020

2020 PSAP VERIFICATION (PSAPV): Standing Rock Reservation

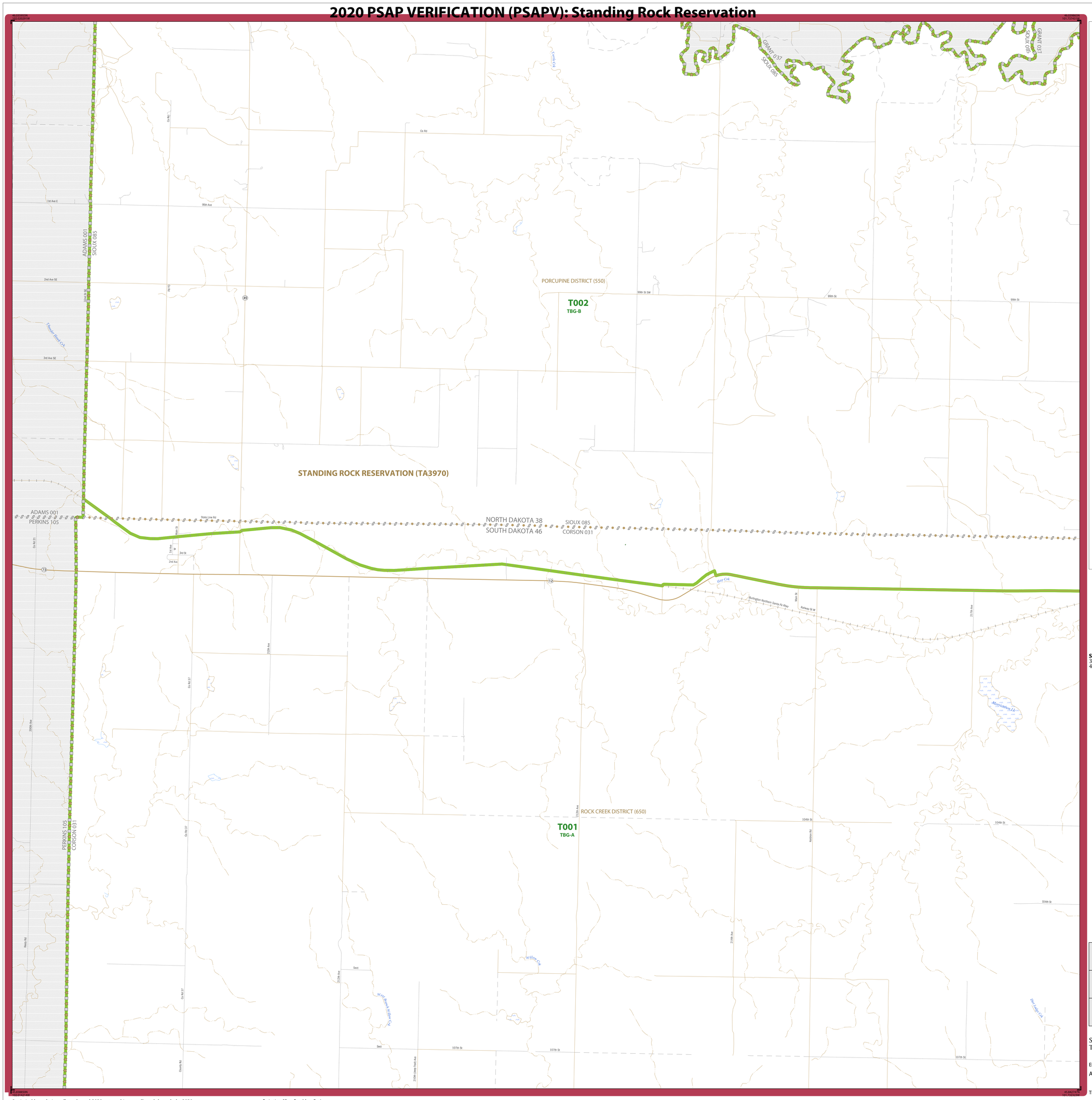

LEGEND

SYMBOL DESCRIPTION	SYMBOL	LABEL STYLE
Federal American Indian Reservation		L'ANSE RESERVATION (TA1880)
Off-Reservation Trust Land		T1880
Oklahoma Tribal Statistical Area (OTSA)		KAW OTSA (TA5690)
Tribal Designated Statistical Area (TDSA)		SAMISH TDSA (TA8750)
Alaska Native Village Statistical Area (ANVSA)		ANGOON ANVSA (TA6100)
American Indian Tribal Subdivision		SHONTO (620)
State American Indian Reservation		Tama Reservation (TA9400)
State Designated Tribal Statitical Area (SDTSA)		Lumbee SDTSA (TA9815)
Alaska Native Regional Corporation (ANRC)		NANA ANRC 52120
State (or statistically equivalent entity)		NEW YORK 36
County (or statistically equivalent entity)		ERIE 029
Consolidated City		MILFORD 47500
Incorporated Place		Davis 18100
Census Designated Place[1] (CDP)		Cochiti 16560
Tribal Census Tract		T001
Tribal Block Group		TBG-A

DESCRIPTION	SYMBOL	DESCRIPTION	SYMBOL
Interstate	5	Water Body	Pleasant Lake
U.S. Highway	2	Swamp or Marsh	Okefenokee Swamp
State Highway	4	Glacier	Bering Glacier
Other Road	Marsh Ln	Airport	Quonset Airport
Cul-de-sac		College or University	Coll/Univ
Circle		Military	Fort Belvoir
4WD Trail, Stairway, Alley, Walkway, or Ferry		Prison or Juvenile Detention Center	P/JDC
Railroad	Southern RR	Cemetery	Powell Cmtry
Pipeline or Power Line		Golf Course	Pinehurst GlfCrs
Ridge or Fence		National Park or Forest	Yosemite NP
Property Line or Nonvisible Boundary		Other Park	St Francis Park
Perennial Stream	Tumbling Cr	Outside Subject Area	
Intermittent Stream	Pinery Cr	Inset Area	A1
Mountain Peak or Hill	Mt. Baker		

Where state and county boundaries coincide, the map shows only the state boundary. Where Federal American Indian reservation and American Indian tribal subdivision boundaries coincide, the map shows only the American Indian reservation boundary.

Entity names are followed by either their FIPS code or census code; parentheses indicate a census code.

1 Census designated place name color corresponds to the CDP fill color.

Based on entity type, map content may vary. Due to space limitations, some road names, along with other feature and geography names on the map, may not be shown.

The Census Bureau stores primary and alternate road names, but only primary road names are used to label the roads on these maps.

SUBJECT AREA RELATED COUNTIES ON MAP SHEET
38085 Sioux
46031 Corson

Key to Adjacent Sheets

	4	5
	10	11
	16	17

Sheet Location within Entity

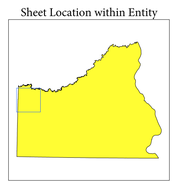

Sheet 10 of 28 PARENT sheets
Total Sheets: 29 (Index 1; Parent 28; Inset 0)

ENTITY TYPE: American Indian Area

AREA NAME: Standing Rock Reservation (3970)

TRIBE NAME: Standing Rock Sioux Tribe of North & South Dakota (0255)

RELATED STATE: North Dakota (38), South Dakota (46)

2020 PSAPV FAIR MAP (PARENT)

52324990255397001000000

INDEX OR PARENT SHEET #: 010
INSET SHEET #: 000000

Statistical boundaries reflect planned 2020 geographies as collected through the 2020 Participant Statistical Areas Program. All legal boundaries and names are as of January 1, 2019. The boundaries shown on this map are for Census Bureau statistical data collection and tabulation purposes only; their depiction and designation for statistical purposes does not constitute a determination of jurisdictional authority or rights of ownership or entitlement.

Data Source: U.S. Census Bureau's MAF/TIGER database (BAS20), November 2019
Created by Geography Division: December 12, 2019

U.S. DEPARTMENT OF COMMERCE U.S. Census Bureau

Projection: Albers Equal Area Conic
Datum: NAD 83
Spheroid: GRS 80
1st Standard Parallel: 43 03 20
2nd Standard Parallel: 45 21 35
Central Meridian: -100 14 55
Latitude of Projection's Origin: 42 28 46
False Easting: 0
False Northing: 0

0 0.9 1.8 2.7 3.6 4.5 Kilometers
0 0.6 1.2 1.8 2.4 3 Miles
The plotted map scale is 1:30,000

N W E S

This map supports the verification phase of the 2020 Participant Statistical Areas Program (PSAP).

For more information, or to request additional maps, please email geo.psap@census.gov, call 1-844-788-4921, or visit www.census.gov/programs-surveys/decennial-census/about/psap.html.

United States® Census 2020

2020 PSAP VERIFICATION (PSAPV): Standing Rock Reservation

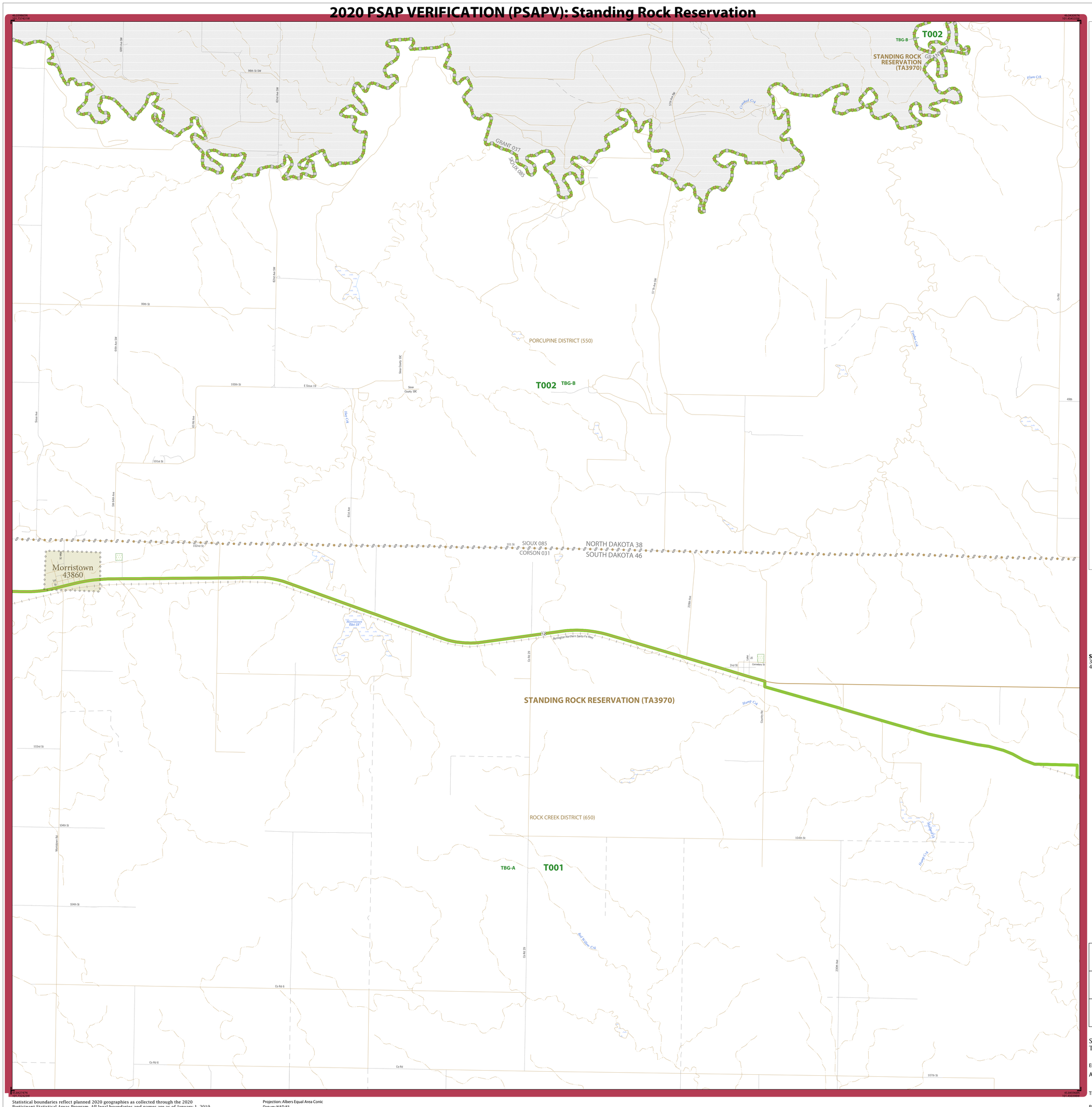

LEGEND

SYMBOL DESCRIPTION	SYMBOL	LABEL STYLE
Federal American Indian Reservation		L'ANSE RESERVATION (TA1880)
Off-Reservation Trust Land		T1880
Oklahoma Tribal Statistical Area (OTSA)		KAW OTSA (TA5690)
Tribal Designated Statistical Area (TDSA)		SAMISH TDSA (TA8750)
Alaska Native Village Statistical Area (ANVSA)		ANGOON ANVSA (TA6100)
American Indian Tribal Subdivision		SHONTO (620)
State American Indian Reservation		Tama Reservation (TA9400)
State Designated Tribal Statitical Area (SDTSA)		Lumbee SDTSA (TA9815)
Alaska Native Regional Corporation (ANRC)		NANA ANRC 52120
State (or statistically equivalent entity)		NEW YORK 36
County (or statistically equivalent entity)		ERIE 029
Consolidated City		MILFORD 47500
Incorporated Place		Davis 18100
Census Designated Place[1] (CDP)		Cochiti 16560
Tribal Census Tract		T001
Tribal Block Group		TBG-A

DESCRIPTION	SYMBOL
Interstate	5
U.S. Highway	2
State Highway	4
Other Road	Marsh Ln
Cul-de-sac	
Circle	
4WD Trail, Stairway, Alley, Walkway, or Ferry	
Railroad	Southern RR
Pipeline or Power Line	
Ridge or Fence	
Property Line or Nonvisible Boundary	
Perennial Stream	Tumbling Cr
Intermittent Stream	Piney Cr
Mountain Peak or Hill	Mt. Baker

DESCRIPTION	SYMBOL
Water Body	Pleasant Lake
Swamp or Marsh	Okefenokee Swamp
Glacier	Bering Glacier
Airport	Qxnard Airport
College or University	Coll/Univ
Military	Fort Belvoir
Prison or Juvenile Detention Center	P/JDC
Cemetery	Powell Cmtry
Golf Course	Pinehurst GlfCrs
National Park or Forest	Yosemite NP
Other Park	St Francis Park
Outside Subject Area	
Inset Area	A1

Where state and county boundaries coincide, the map shows only the state boundary. Where Federal American Indian reservation and American Indian tribal subdivision boundaries coincide, the map shows only the American Indian reservation boundary.

Entity names are followed by either their FIPS code or census code; parentheses indicate a census code.

1 Census designated place name color corresponds to the CDP fill color.

Based on entity type, map content may vary. Due to space limitations, some road names, along with other feature and geography names on the map, may not be shown.

The Census Bureau stores primary and alternate road names, but only primary road names are used to label the roads on these maps.

SUBJECT AREA RELATED COUNTIES ON MAP SHEET
38085 Sioux
46031 Corson

Key to Adjacent Sheets

4	5	6
10	11	12
16	17	18

Sheet Location within Entity

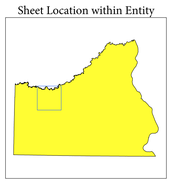

Sheet 11 of 28 PARENT sheets
Total Sheets: 29 (Index 1; Parent 28; Inset 0)

ENTITY TYPE: American Indian Area

AREA NAME: Standing Rock Reservation (3970)

TRIBE NAME: Standing Rock Sioux Tribe of North & South Dakota (0255)

RELATED STATE: North Dakota (38), South Dakota (46)

2020 PSAPV FAIR MAP (PARENT)

52324990255397001 1000000

INDEX OR PARENT SHEET #: 011
INSET SHEET #: 000000

Statistical boundaries reflect planned 2020 geographies as collected through the 2020 Participant Statistical Areas Program. All legal boundaries and names are as of January 1, 2019. The boundaries shown on this map are for Census Bureau statistical data collection and tabulation purposes only; their depiction and designation for statistical purposes does not constitute a determination of jurisdictional authority or rights of ownership or entitlement.

Data Source: U.S. Census Bureau's MAF/TIGER database (BAS20), November 2019
Created by Geography Division: December 12, 2019

U.S. DEPARTMENT OF COMMERCE U.S. Census Bureau

Projection: Albers Equal Area Conic
Datum: NAD 83
Spheroid: GRS 80
1st Standard Parallel: 43 03 20
2nd Standard Parallel: 45 21 35
Central Meridian: -100 14 55
Latitude of Projection's Origin: 42 28 46
False Easting: 0
False Northing: 0

0 0.9 1.8 2.7 3.6 4.5 Kilometers
0 0.6 1.2 1.8 2.4 3 Miles
The plotted map scale is 1:30,000

N W E S

This map supports the verification phase of the 2020 Participant Statistical Areas Program (PSAP).

For more information, or to request additional maps, please email geo.psap@census.gov, call 1-844-788-4921, or visit www.census.gov/programs-surveys/decennial-census/about/psap.html.

United States Census 2020

2020 PSAP VERIFICATION (PSAPV): Standing Rock Reservation

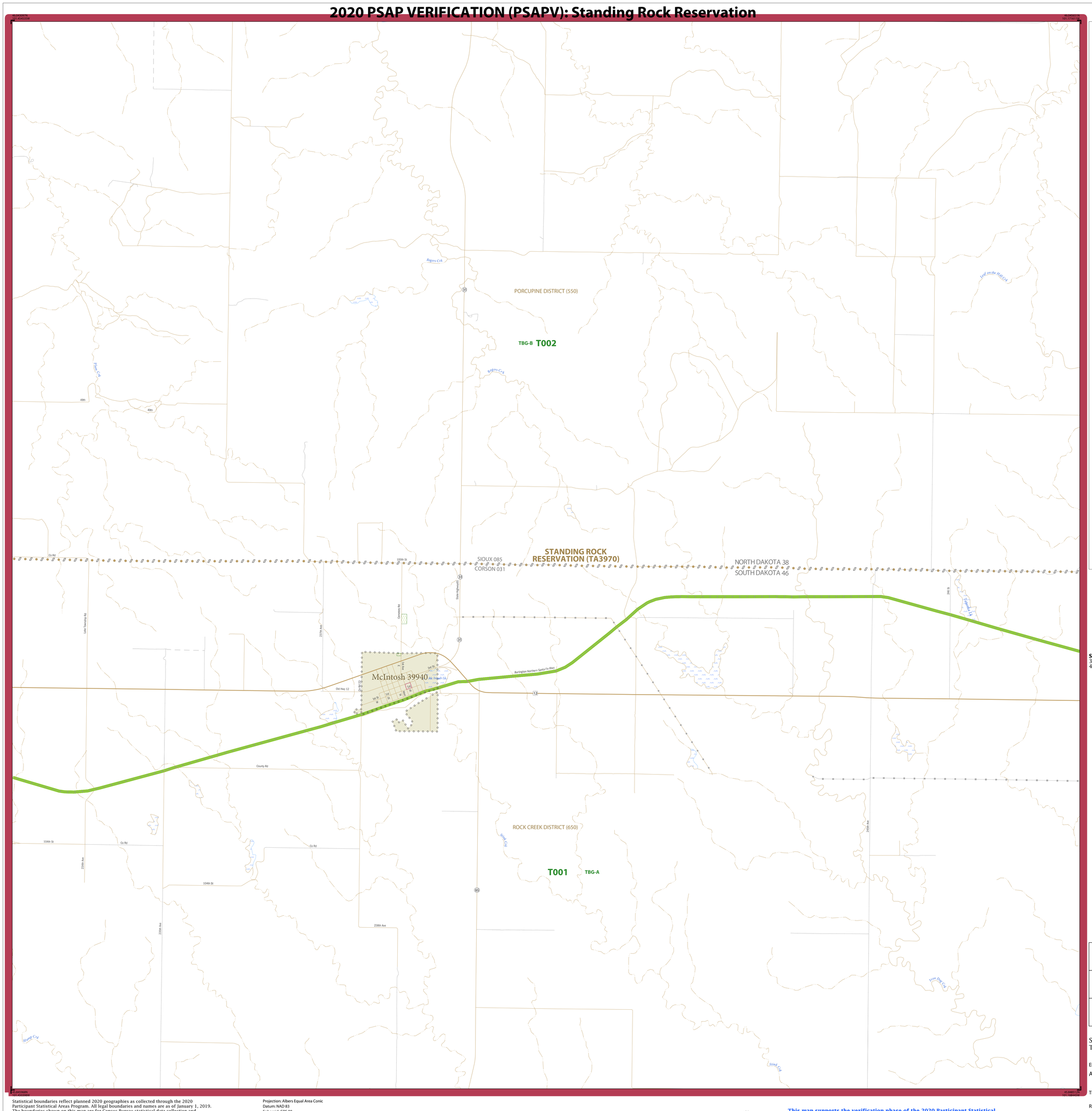

LEGEND

SYMBOL DESCRIPTION	SYMBOL	LABEL STYLE
Federal American Indian Reservation		L'ANSE RESERVATION (TA1880)
Off-Reservation Trust Land		T1880
Oklahoma Tribal Statistical Area (OTSA)		KAW OTSA (TA5690)
Tribal Designated Statistical Area (TDSA)		SAMISH TDSA (TA8750)
Alaska Native Village Statistical Area (ANVSA)		ANGOON ANVSA (TA6100)
American Indian Tribal Subdivision		SHONTO (620)
State American Indian Reservation		Tama Reservation (TA9400)
State Designated Tribal Statitical Area (SDTSA)		Lumbee SDTSA (TA9815)
Alaska Native Regional Corporation (ANRC)		NANA ANRC 52120
State (or statistically equivalent entity)		NEW YORK 36
County (or statistically equivalent entity)		ERIE 029
Consolidated City		MILFORD 47500
Incorporated Place		Davis 18100
Census Designated Place[1] (CDP)		Cochiti 16560
Tribal Census Tract		T001
Tribal Block Group		TBG-A

DESCRIPTION	SYMBOL
Interstate	5
U.S. Highway	2
State Highway	4
Other Road	Marsh Ln
Cul-de-sac	
Circle	
4WD Trail, Stairway, Alley, Walkway, or Ferry	
Railroad	Southern RR
Pipeline or Power Line	
Ridge or Fence	
Property Line or Nonvisible Boundary	
Perennial Stream	Tumbling Cr
Intermittent Stream	Piney Cr
Mountain Peak or Hill	Mt. Baker

DESCRIPTION	SYMBOL
Water Body	Pleasant Lake
Swamp or Marsh	Okefenokee Swamp
Glacier	Bering Glacier
Airport	Qxnard Airport
College or University	Coll/Univ
Military	Fort Belvoir
Prison or Juvenile Detention Center	P/JDC
Cemetery	Powell Cmtry
Golf Course	Pinehurst GlfCrs
National Park or Forest	Yosemite NP
Other Park	St Francis Park
Outside Subject Area	
Inset Area	A1

Where state and county boundaries coincide, the map shows only the state boundary. Where Federal American Indian reservation and American Indian tribal subdivision boundaries coincide, the map shows only the American Indian reservation boundary.

Entity names are followed by either their FIPS code or census code; parentheses indicate a census code.

1 Census designated place name color corresponds to the CDP fill color.

Based on entity type, map content may vary. Due to space limitations, some road names, along with other feature and geography names on the map, may not be shown.

The Census Bureau stores primary and alternate road names, but only primary road names are used to label the roads on these maps.

SUBJECT AREA RELATED COUNTIES ON MAP SHEET
38085 Sioux
46031 Corson

Key to Adjacent Sheets

5	6	7
11	12	13
17	18	19

Sheet Location within Entity

Sheet 12 of 28 PARENT sheets
Total Sheets: 29 (Index 1; Parent 28; Inset 0)

ENTITY TYPE: American Indian Area

AREA NAME: Standing Rock Reservation (3970)

TRIBE NAME: Standing Rock Sioux Tribe of North & South Dakota (0255)

RELATED STATE: North Dakota (38), South Dakota (46)

2020 PSAPV FAIR MAP (PARENT)

52324990255397001200000 0

INDEX OR PARENT SHEET #: 012
INSET SHEET #: 000000

Statistical boundaries reflect planned 2020 geographies as collected through the 2020 Participant Statistical Areas Program. All legal boundaries and names are as of January 1, 2019. The boundaries shown on this map are for Census Bureau statistical data collection and tabulation purposes only; their depiction and designation for statistical purposes does not constitute a determination of jurisdictional authority or rights of ownership or entitlement.

Data Source: U.S. Census Bureau's MAF/TIGER database (BAS20), November 2019
Created by Geography Division: December 12, 2019

U.S. DEPARTMENT OF COMMERCE U.S. Census Bureau

Projection: Albers Equal Area Conic
Datum: NAD 83
Spheroid: GRS 80
1st Standard Parallel: 43 03 20
2nd Standard Parallel: 45 21 35
Central Meridian: -100 14 55
Latitude of Projection's Origin: 42 28 46
False Easting: 0
False Northing: 0

0 0.9 1.8 2.7 3.6 4.5 Kilometers
0 0.6 1.2 1.8 2.4 3 Miles
The plotted map scale is 1:30,000

N W E S

This map supports the verification phase of the 2020 Participant Statistical Areas Program (PSAP).

For more information, or to request additional maps, please email geo.psap@census.gov, call 1-844-788-4921, or visit www.census.gov/programs-surveys/decennial-census/about/psap.html.

United States Census 2020

2020 PSAP VERIFICATION (PSAPV): Standing Rock Reservation

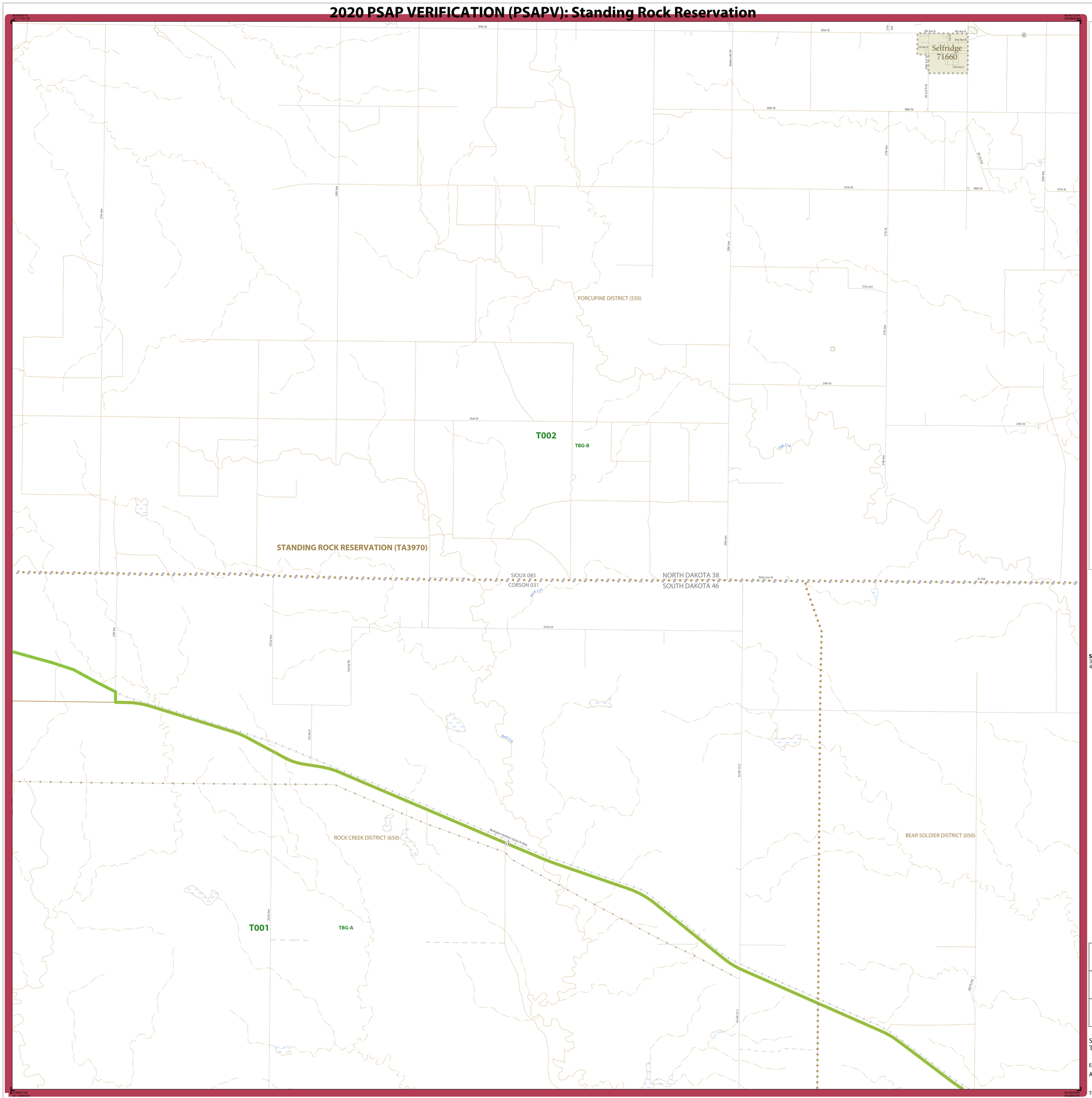

LEGEND

SYMBOL DESCRIPTION	SYMBOL	LABEL STYLE
Federal American Indian Reservation		L'ANSE RESERVATION (TA1880)
Off-Reservation Trust Land		T1880
Oklahoma Tribal Statistical Area (OTSA)		KAW OTSA (TA5690)
Tribal Designated Statistical Area (TDSA)		SAMISH TDSA (TA8750)
Alaska Native Village Statistical Area (ANVSA)		ANGOON ANVSA (TA6100)
American Indian Tribal Subdivision		SHONTO (620)
State American Indian Reservation		Tama Reservation (TA9400)
State Designated Tribal Statitical Area (SDTSA)		Lumbee SDTSA (TA9815)
Alaska Native Regional Corporation (ANRC)		NANA ANRC 52120
State (or statistically equivalent entity)		NEW YORK 36
County (or statistically equivalent entity)		ERIE 029
Consolidated City		MILFORD 47500
Incorporated Place		Davis 18100
Census Designated Place[1] (CDP)		Cochiti 16560
Tribal Census Tract		T001
Tribal Block Group		TBG-A

DESCRIPTION	SYMBOL	DESCRIPTION	SYMBOL
Interstate	1	Water Body	Pleasant Lake
U.S. Highway	2	Swamp or Marsh	Okefenokee Swamp
State Highway	4	Glacier	Bering Glacier
Other Road	Marsh Ln	Airport	Quonset Airport
Cul-de-sac		College or University	Coll/Univ
Circle		Military	Fort Belvoir
4WD Trail, Stairway, Alley, Walkway, or Ferry		Prison or Juvenile Detention Center	P/JDC
Railroad	Southern RR	Cemetery	Powell Cmtry
Pipeline or Power Line		Golf Course	Pinehurst GlfCrs
Ridge or Fence		National Park or Forest	Yosemite NP
Property Line or Nonvisible Boundary		Other Park	St Francis Park
Perennial Stream	Tumbling Cr	Outside Subject Area	
Intermittent Stream	Piney Cr	Inset Area	A1
Mountain Peak or Hill	Mt. Baker		

Where state and county boundaries coincide, the map shows only the state boundary. Where Federal American Indian reservation and American Indian tribal subdivision boundaries coincide, the map shows only the American Indian reservation boundary.

Entity names are followed by either their FIPS code or census code; parentheses indicate a census code.

1 Census designated place name color corresponds to the CDP fill color.

Based on entity type, map content may vary. Due to space limitations, some road names, along with other feature and geography names on the map, may not be shown.

The Census Bureau stores primary and alternate road names, but only primary road names are used to label the roads on these maps.

SUBJECT AREA RELATED COUNTIES ON MAP SHEET
38085 Sioux
46031 Corson

Key to Adjacent Sheets

6	7	8
12	13	14
18	19	20

Sheet Location within Entity

Sheet 13 of 28 PARENT sheets
Total Sheets: 29 (Index 1; Parent 28; Inset 0)

ENTITY TYPE: American Indian Area

AREA NAME: Standing Rock Reservation (3970)

TRIBE NAME: Standing Rock Sioux Tribe of North & South Dakota (0255)

RELATED STATE: North Dakota (38), South Dakota (46)

2020 PSAPV FAIR MAP (PARENT)

52324990255397001300000 0

INDEX OR PARENT SHEET #: 013
INSET SHEET #: 000000

Statistical boundaries reflect planned 2020 geographies as collected through the 2020 Participant Statistical Areas Program. All legal boundaries and names are as of January 1, 2019. The boundaries shown on this map are for Census Bureau statistical data collection and tabulation purposes only; their depiction and designation for statistical purposes does not constitute a determination of jurisdictional authority or rights of ownership or entitlement.

Data Source: U.S. Census Bureau's MAF/TIGER database (BAS20), November 2019
Created by Geography Division: December 12, 2019

U.S. DEPARTMENT OF COMMERCE U.S. Census Bureau

Projection: Albers Equal Area Conic
Datum: NAD 83
Spheroid: GRS 80
1st Standard Parallel: 43 03 20
2nd Standard Parallel: 45 21 35
Central Meridian: -100 14 55
Latitude of Projection's Origin: 42 28 46
False Easting: 0
False Northing: 0

0 0.9 1.8 2.7 3.6 4.5 Kilometers
0 0.6 1.2 1.8 2.4 3 Miles
The plotted map scale is 1:30,000

N W E S

This map supports the verification phase of the 2020 Participant Statistical Areas Program (PSAP).

For more information, or to request additional maps, please email geo.psap@census.gov, call 1-844-788-4921, or visit www.census.gov/programs-surveys/decennial-census/about/psap.html.

United States Census 2020

2020 PSAP VERIFICATION (PSAPV): Standing Rock Reservation

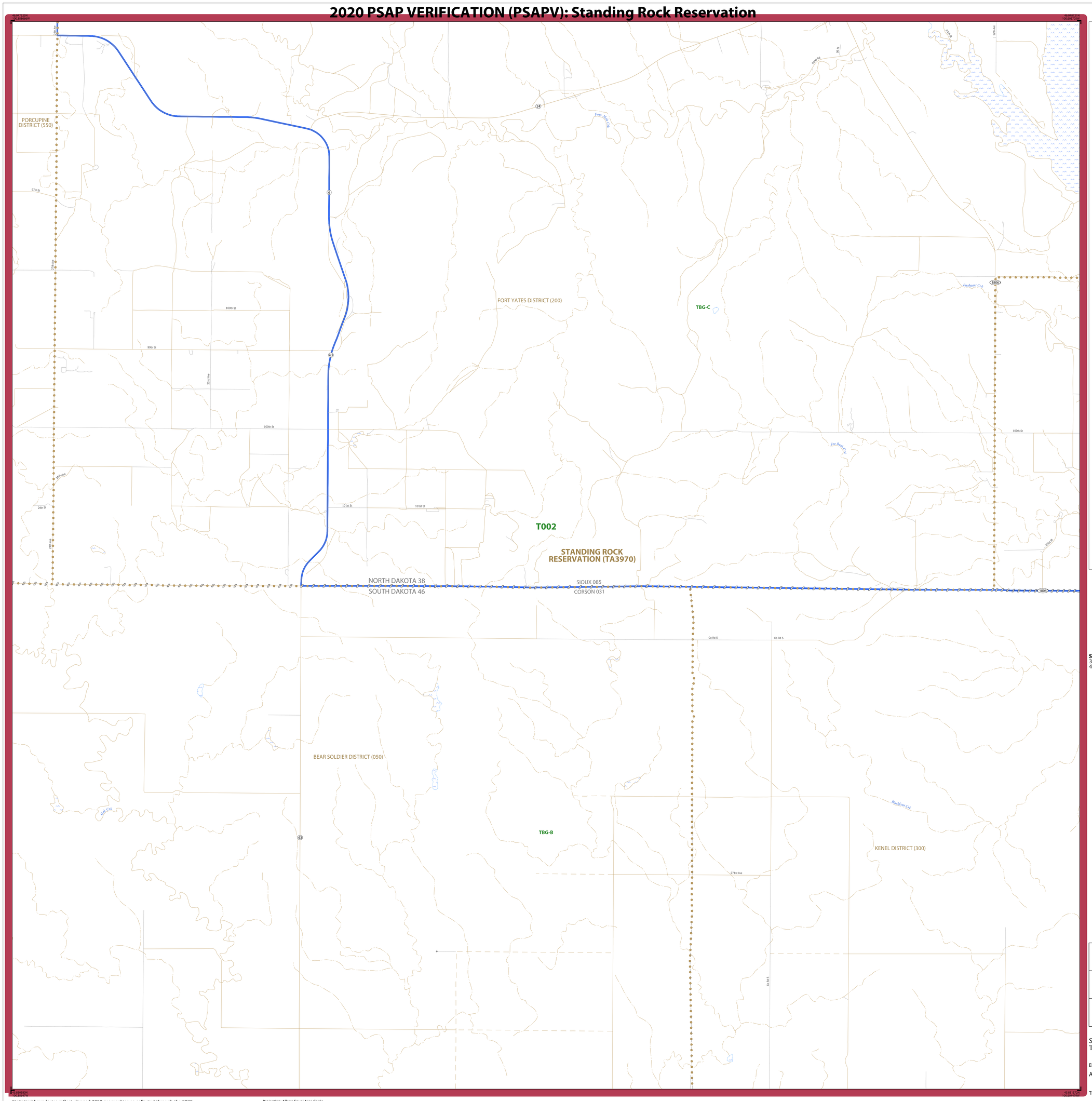

LEGEND

SYMBOL DESCRIPTION	SYMBOL	LABEL STYLE
Federal American Indian Reservation		L'ANSE RESERVATION (TA1880)
Off-Reservation Trust Land		T1880
Oklahoma Tribal Statistical Area (OTSA)		KAW OTSA (TA5690)
Tribal Designated Statistical Area (TDSA)		SAMISH TDSA (TA8750)
Alaska Native Village Statistical Area (ANVSA)		ANGOON ANVSA (TA6100)
American Indian Tribal Subdivision		SHONTO (620)
State American Indian Reservation		Tama Reservation (TA9400)
State Designated Tribal Statistical Area (SDTSA)		Lumbee SDTSA (TA9815)
Alaska Native Regional Corporation (ANRC)		NANA ANRC 52120
State (or statistically equivalent entity)		NEW YORK 36
County (or statistically equivalent entity)		ERIE 029
Consolidated City		MILFORD 47500
Incorporated Place		Davis 18100
Census Designated Place[1] (CDP)		Cochiti 16560
Tribal Census Tract		T001
Tribal Block Group		TBG-A

DESCRIPTION	SYMBOL
Interstate	5
U.S. Highway	2
State Highway	4
Other Road	Marsh Ln
Cul-de-sac	
Circle	
4WD Trail, Stairway, Alley, Walkway, or Ferry	
Railroad	Southern RR
Pipeline or Power Line	
Ridge or Fence	
Property Line or Nonvisible Boundary	
Perennial Stream	Tumbling Cr
Intermittent Stream	Piney Cr
Mountain Peak or Hill	Mt. Baker

DESCRIPTION	SYMBOL
Water Body	Pleasant Lake
Swamp or Marsh	Okefenokee Swamp
Glacier	Bering Glacier
Airport	Quonset Airport
College or University	Coll/Univ
Military	Fort Belvoir
Prison or Juvenile Detention Center	P/JDC
Cemetery	Powell Cmtry
Golf Course	Pinehurst GlfCrs
National Park or Forest	Yosemite NP
Other Park	St Francis Park
Outside Subject Area	
Inset Area	A1

Where state and county boundaries coincide, the map shows only the state boundary. Where Federal American Indian reservation and American Indian tribal subdivision boundaries coincide, the map shows only the American Indian reservation boundary.

Entity names are followed by either their FIPS code or census code; parentheses indicate a census code.

1 Census designated place name color corresponds to the CDP fill color.

Based on entity type, map content may vary. Due to space limitations, some road names, along with other feature and geography names on the map, may not be shown.

The Census Bureau stores primary and alternate road names, but only primary road names are used to label the roads on these maps.

SUBJECT AREA RELATED COUNTIES ON MAP SHEET
38085 Sioux
46031 Corson

Key to Adjacent Sheets

7	8	9
13	14	15
19	20	21

Sheet Location within Entity

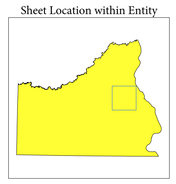

Sheet 14 of 28 PARENT sheets
Total Sheets: 29 (Index 1; Parent 28; Inset 0)

ENTITY TYPE: American Indian Area

AREA NAME: Standing Rock Reservation (3970)

TRIBE NAME: Standing Rock Sioux Tribe of North & South Dakota (0255)

RELATED STATE: North Dakota (38), South Dakota (46)

2020 PSAPV FAIR MAP (PARENT)

5232499025539700140000 00

INDEX OR PARENT SHEET #: 014
INSET SHEET #: 000000

Statistical boundaries reflect planned 2020 geographies as collected through the 2020 Participant Statistical Areas Program. All legal boundaries and names are as of January 1, 2019. The boundaries shown on this map are for Census Bureau statistical data collection and tabulation purposes only; their depiction and designation for statistical purposes does not constitute a determination of jurisdictional authority or rights of ownership or entitlement.

Data Source: U.S. Census Bureau's MAF/TIGER database (BAS20), November 2019
Created by Geography Division: December 12, 2019

U.S. DEPARTMENT OF COMMERCE U.S. Census Bureau

Projection: Albers Equal Area Conic
Datum: NAD 83
Spheroid: GRS 80
1st Standard Parallel: 43 03 20
2nd Standard Parallel: 45 21 35
Central Meridian: -100 14 55
Latitude of Projection's Origin: 42 28 46
False Easting: 0
False Northing: 0

0 0.9 1.8 2.7 3.6 4.5 Kilometers
0 0.6 1.2 1.8 2.4 3 Miles
The plotted map scale is 1:30,000

N W E S

This map supports the verification phase of the 2020 Participant Statistical Areas Program (PSAP).

For more information, or to request additional maps, please email geo.psap@census.gov, call 1-844-788-4921, or visit www.census.gov/programs-surveys/decennial-census/about/psap.html.

United States Census 2020

2020 PSAP VERIFICATION (PSAPV): Standing Rock Reservation

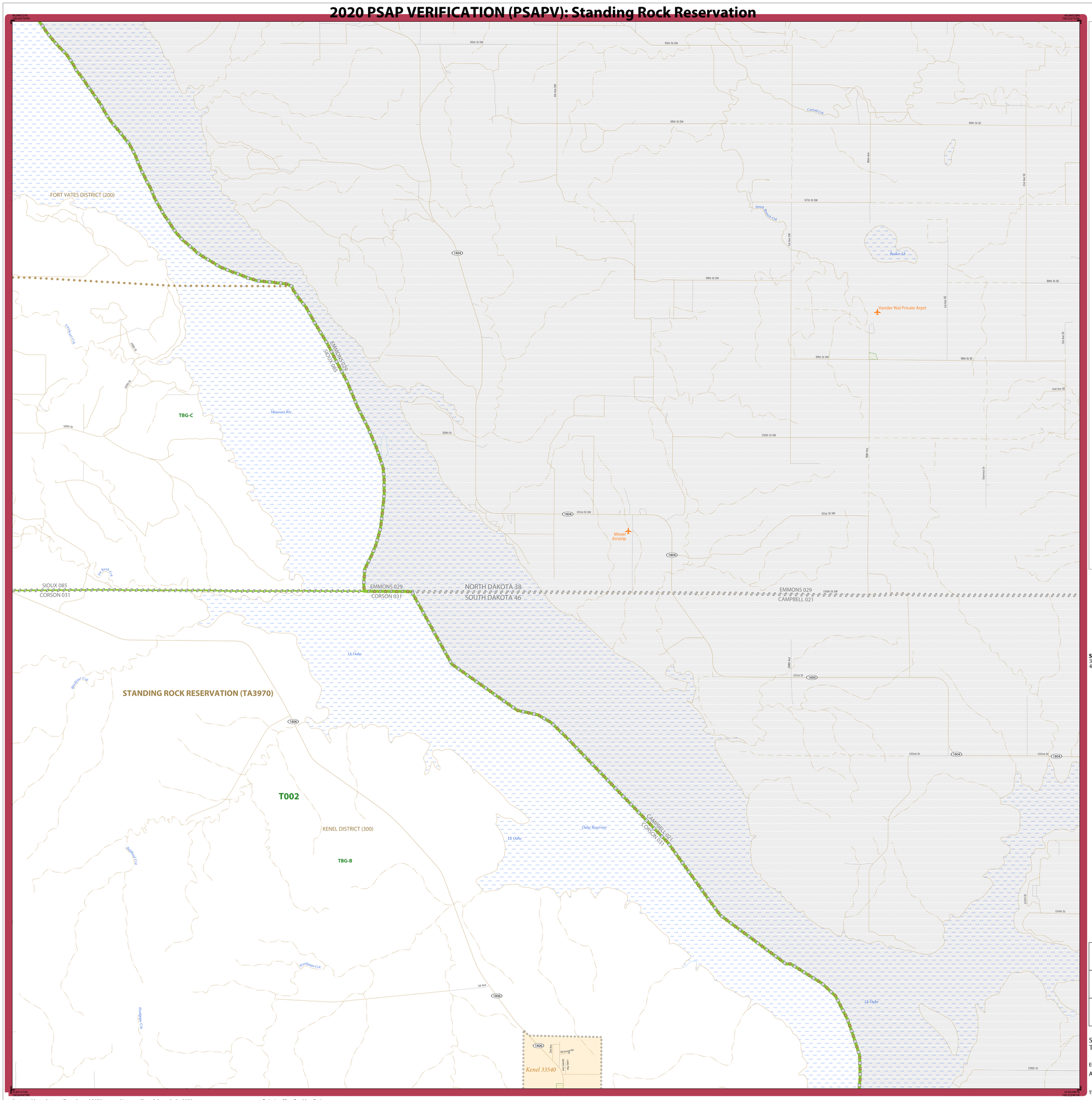

LEGEND

SYMBOL DESCRIPTION	SYMBOL	LABEL STYLE
Federal American Indian Reservation		L'ANSE RESERVATION (TA1880)
Off-Reservation Trust Land		T1880
Oklahoma Tribal Statistical Area (OTSA)		KAW OTSA (TA5690)
Tribal Designated Statistical Area (TDSA)		SAMISH TDSA (TA8750)
Alaska Native Village Statistical Area (ANVSA)		ANGOON ANVSA (TA6100)
American Indian Tribal Subdivision		SHONTO (620)
State American Indian Reservation		Tama Reservation (TA9400)
State Designated Tribal Statitical Area (SDTSA)		Lumbee SDTSA (TA9815)
Alaska Native Regional Corporation (ANRC)		NANA ANRC 52120
State (or statistically equivalent entity)		NEW YORK 36
County (or statistically equivalent entity)		ERIE 029
Consolidated City		MILFORD 47500
Incorporated Place		Davis 18100
Census Designated Place[1] (CDP)		Cochiti 16560
Tribal Census Tract		T001
Tribal Block Group		TBG-A

DESCRIPTION	SYMBOL
Interstate	1
U.S. Highway	2
State Highway	4
Other Road	Marsh Ln
Cul-de-sac	
Circle	
4WD Trail, Stairway, Alley, Walkway, or Ferry	
Railroad	Southern RR
Pipeline or Power Line	
Ridge or Fence	
Property Line or Nonvisible Boundary	
Perennial Stream	Tumbling Cr
Intermittent Stream	Piney Cr
Mountain Peak or Hill	Mt. Baker

DESCRIPTION	SYMBOL
Water Body	Pleasant Lake
Swamp or Marsh	Okefenokee Swamp
Glacier	Bering Glacier
Airport	Qxnard Airport
College or University	Coll/Univ
Military	Fort Bellvoir
Prison or Juvenile Detention Center	P/JDC
Cemetery	Powell Cmtry
Golf Course	Pinebuirst GlfCrs
National Park or Forest	Yosemite NP
Other Park	St Francis Park
Outside Subject Area	
Inset Area	A1

Where state and county boundaries coincide, the map shows only the state boundary. Where Federal American Indian reservation and American Indian tribal subdivision boundaries coincide, the map shows only the American Indian reservation boundary.

Entity names are followed by either their FIPS code or census code; parentheses indicate a census code.

1 Census designated place name color corresponds to the CDP fill color.

Based on entity type, map content may vary. Due to space limitations, some road names, along with other feature and geography names on the map, may not be shown.

The Census Bureau stores primary and alternate road names, but only primary road names are used to label the roads on these maps.

SUBJECT AREA RELATED COUNTIES ON MAP SHEET
38085 Sioux
46031 Corson

Key to Adjacent Sheets

8	9	
14	15	
20	21	22

Sheet Location within Entity

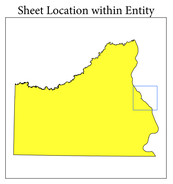

Sheet 15 of 28 PARENT sheets
Total Sheets: 29 (Index 1; Parent 28; Inset 0)

ENTITY TYPE: American Indian Area

AREA NAME: Standing Rock Reservation (3970)

TRIBE NAME: Standing Rock Sioux Tribe of North & South Dakota (0255)

RELATED STATE: North Dakota (38), South Dakota (46)

Statistical boundaries reflect planned 2020 geographies as collected through the 2020 Participant Statistical Areas Program. All legal boundaries and names are as of January 1, 2019. The boundaries shown on this map are for Census Bureau statistical data collection and tabulation purposes only; their depiction and designation for statistical purposes does not constitute a determination of jurisdictional authority or rights of ownership or entitlement.

Data Source: U.S. Census Bureau's MAF/TIGER database (BAS20), November 2019
Created by Geography Division: December 12, 2019

U.S. DEPARTMENT OF COMMERCE U.S. Census Bureau

Projection: Albers Equal Area Conic
Datum: NAD 83
Spheroid: GRS 80
1st Standard Parallel: 43 03 20
2nd Standard Parallel: 45 21 35
Central Meridian: -100 14 55
Latitude of Projection's Origin: 42 28 46
False Easting: 0
False Northing: 0

0 0.9 1.8 2.7 3.6 4.5 Kilometers
0 0.6 1.2 1.8 2.4 3 Miles
The plotted map scale is 1:30,000

N W E S

This map supports the verification phase of the 2020 Participant Statistical Areas Program (PSAP).

For more information, or to request additional maps, please email geo.psap@census.gov, call 1-844-788-4921, or visit www.census.gov/programs-surveys/decennial-census/about/psap.html.

United States® Census 2020

2020 PSAPV FAIR MAP (PARENT)

5232499025539700150000000

INDEX OR PARENT SHEET #: 015
INSET SHEET #: 000000

2020 PSAP VERIFICATION (PSAPV): Standing Rock Reservation

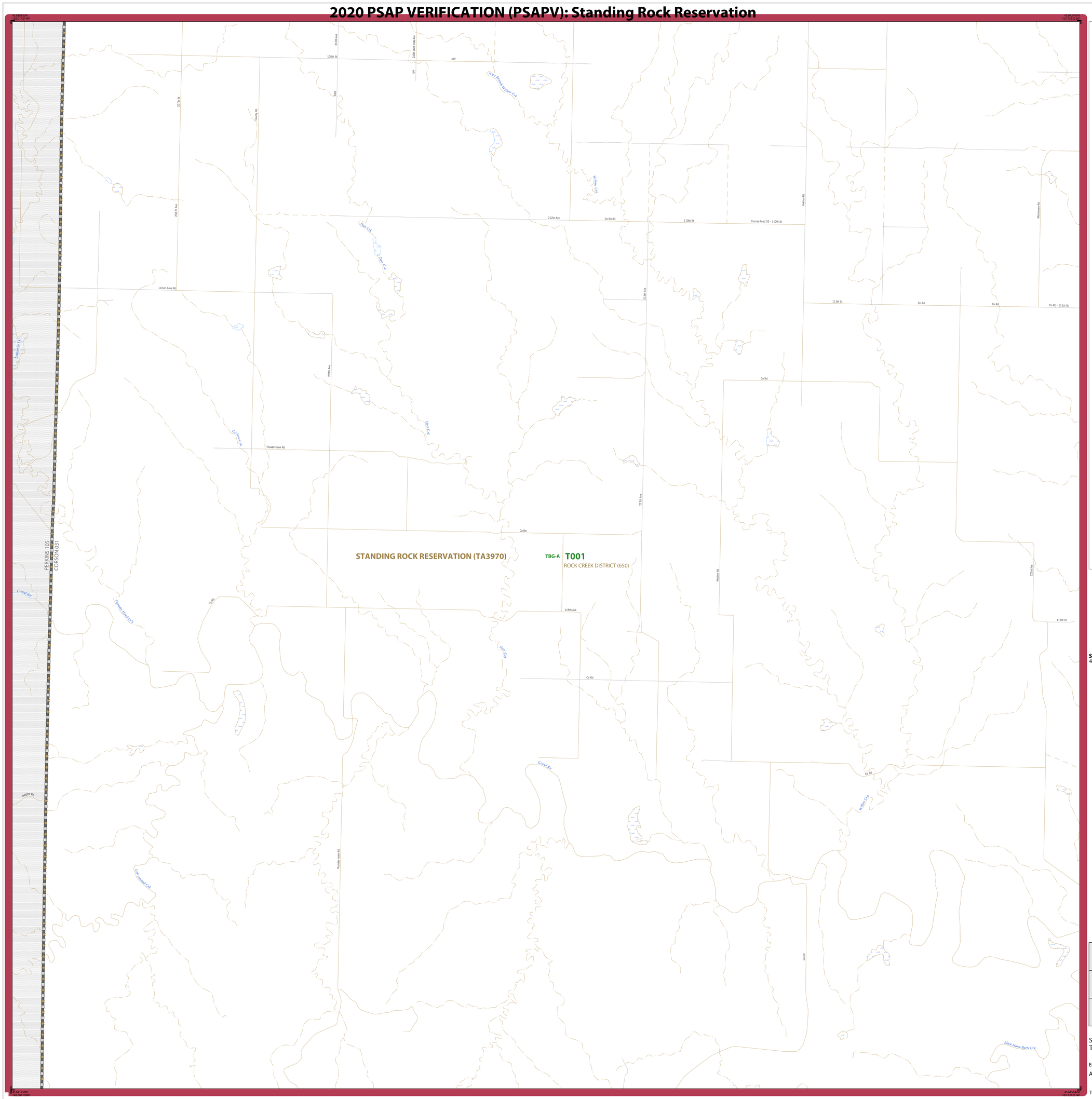

LEGEND

SYMBOL DESCRIPTION	SYMBOL	LABEL STYLE
Federal American Indian Reservation		L'ANSE RESERVATION (TA1880)
Off-Reservation Trust Land		T1880
Oklahoma Tribal Statistical Area (OTSA)		KAW OTSA (TA5690)
Tribal Designated Statistical Area (TDSA)		SAMISH TDSA (TA8750)
Alaska Native Village Statistical Area (ANVSA)		ANGOON ANVSA (TA6100)
American Indian Tribal Subdivision		SHONTO (620)
State American Indian Reservation		Tama Reservation (TA9400)
State Designated Tribal Statitical Area (SDTSA)		Lumbee SDTSA (TA9815)
Alaska Native Regional Corporation (ANRC)		NANA ANRC 52120
State (or statistically equivalent entity)		NEW YORK 36
County (or statistically equivalent entity)		ERIE 029
Consolidated City		MILFORD 47500
Incorporated Place		Davis 18100
Census Designated Place[1] (CDP)		Cochiti 16560
Tribal Census Tract		T001
Tribal Block Group		TBG-A

DESCRIPTION	SYMBOL
Interstate	1
U.S. Highway	2
State Highway	4
Other Road	Marsh Ln
Cul-de-sac	
Circle	
4WD Trail, Stairway, Alley, Walkway, or Ferry	
Railroad	Southern RR
Pipeline or Power Line	
Ridge or Fence	
Property Line or Nonvisible Boundary	
Perennial Stream	Tumbling Cr
Intermittent Stream	Piney Cr
Mountain Peak or Hill	Mt. Baker

DESCRIPTION	SYMBOL
Water Body	Pleasant Lake
Swamp or Marsh	Okefenokee Swamp
Glacier	Bering Glacier
Airport	Qxnard Airport
College or University	Coll/Univ
Military	Fort Belvoir
Prison or Juvenile Detention Center	P/JDC
Cemetery	Powell Cmtry
Golf Course	Pinehurst GlfCrs
National Park or Forest	Yosemite NP
Other Park	St Francis Park
Outside Subject Area	
Inset Area	A1

Where state and county boundaries coincide, the map shows only the state boundary. Where Federal American Indian reservation and American Indian tribal subdivision boundaries coincide, the map shows only the American Indian reservation boundary.

Entity names are followed by either their FIPS code or census code; parentheses indicate a census code.

1 Census designated place name color corresponds to the CDP fill color.

Based on entity type, map content may vary. Due to space limitations, some road names, along with other feature and geography names on the map, may not be shown.

The Census Bureau stores primary and alternate road names, but only primary road names are used to label the roads on these maps.

SUBJECT AREA RELATED COUNTIES ON MAP SHEET
46031 Corson

Key to Adjacent Sheets

	10	11
	16	17
	23	24

Sheet Location within Entity

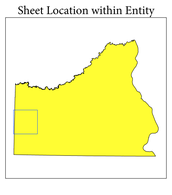

Sheet 16 of 28 PARENT sheets
Total Sheets: 29 (Index 1; Parent 28; Inset 0)

ENTITY TYPE: American Indian Area

AREA NAME: Standing Rock Reservation (3970)

TRIBE NAME: Standing Rock Sioux Tribe of North & South Dakota (0255)

RELATED STATE: North Dakota (38), South Dakota (46)

2020 PSAPV FAIR MAP (PARENT)

52324990255397001600000

INDEX OR PARENT SHEET #: 016
INSET SHEET #: 000000

Statistical boundaries reflect planned 2020 geographies as collected through the 2020 Participant Statistical Areas Program. All legal boundaries and names are as of January 1, 2019. The boundaries shown on this map are for Census Bureau statistical data collection and tabulation purposes only; their depiction and designation for statistical purposes does not constitute a determination of jurisdictional authority or rights of ownership or entitlement.

Data Source: U.S. Census Bureau's MAF/TIGER database (BAS20), November 2019
Created by Geography Division: December 12, 2019

U.S. DEPARTMENT OF COMMERCE U.S. Census Bureau

Projection: Albers Equal Area Conic
Datum: NAD 83
Spheroid: GRS 80
1st Standard Parallel: 43 03 20
2nd Standard Parallel: 45 21 35
Central Meridian: -100 14 55
Latitude of Projection's Origin: 42 28 46
False Easting: 0
False Northing: 0

0 0.9 1.8 2.7 3.6 4.5 Kilometers
0 0.6 1.2 1.8 2.4 3 Miles
The plotted map scale is 1:30,000

N W E S

This map supports the verification phase of the 2020 Participant Statistical Areas Program (PSAP).

For more information, or to request additional maps, please email geo.psap@census.gov, call 1-844-788-4921, or visit www.census.gov/programs-surveys/decennial-census/about/psap.html.

United States Census 2020

2020 PSAP VERIFICATION (PSAPV): Standing Rock Reservation

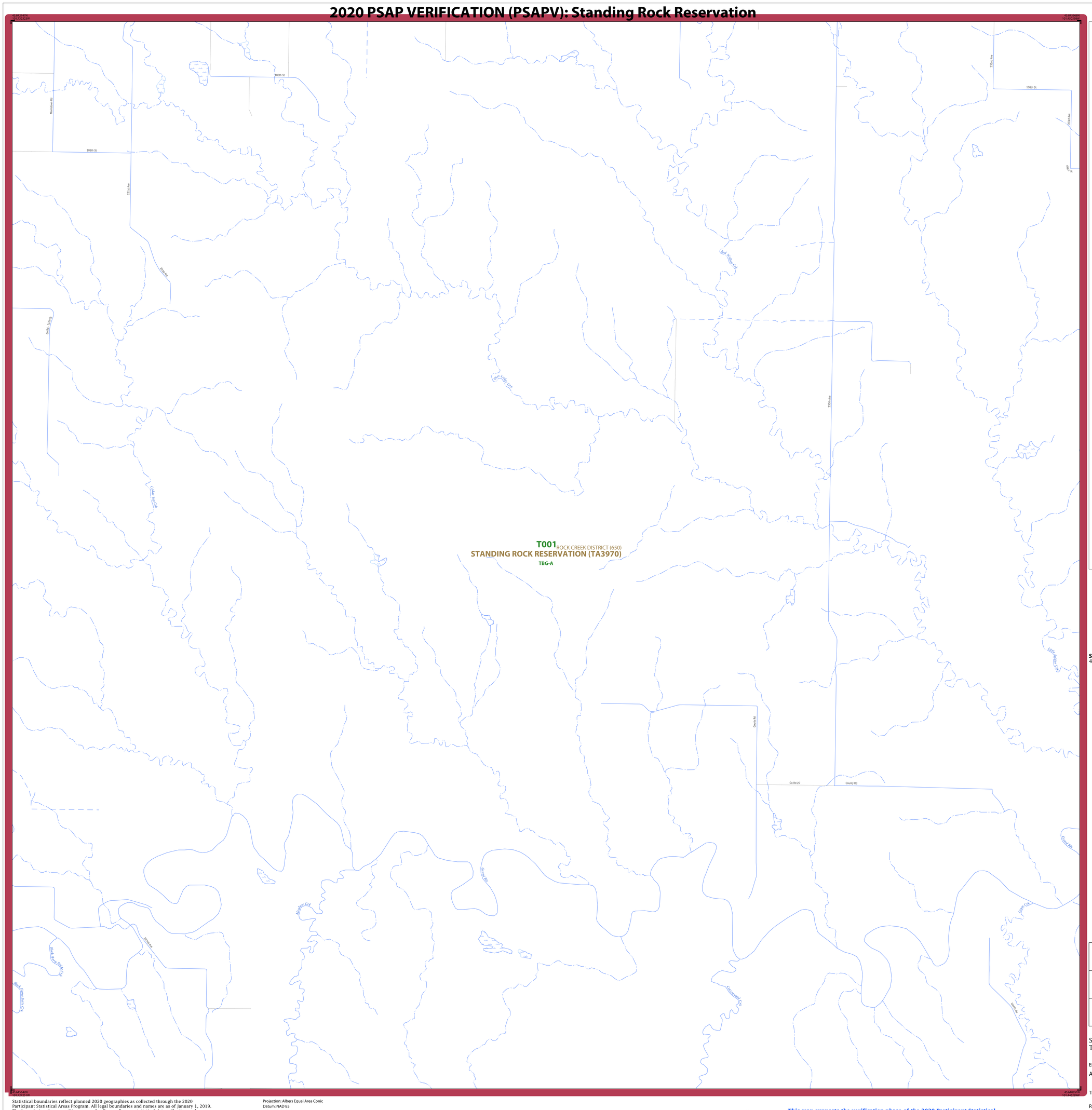

LEGEND

SYMBOL DESCRIPTION	SYMBOL	LABEL STYLE
Federal American Indian Reservation		L'ANSE RESERVATION (TA1880)
Off-Reservation Trust Land		T1880
Oklahoma Tribal Statistical Area (OTSA)		KAW OTSA (TA5690)
Tribal Designated Statistical Area (TDSA)		SAMISH TDSA (TA8750)
Alaska Native Village Statistical Area (ANVSA)		ANGOON ANVSA (TA6100)
American Indian Tribal Subdivision		SHONTO (620)
State American Indian Reservation		Tama Reservation (TA9400)
State Designated Tribal Statitical Area (SDTSA)		Lumbee SDTSA (TA9815)
Alaska Native Regional Corporation (ANRC)		NANA ANRC 52120
State (or statistically equivalent entity)		NEW YORK 36
County (or statistically equivalent entity)		ERIE 029
Consolidated City		MILFORD 47500
Incorporated Place		Davis 18100
Census Designated Place[1] (CDP)		Cochiti 16560
Tribal Census Tract		T001
Tribal Block Group		TBG-A

DESCRIPTION	SYMBOL
Interstate	5
U.S. Highway	2
State Highway	4
Other Road	Marsh Ln
Cul-de-sac	
Circle	
4WD Trail, Stairway, Alley, Walkway, or Ferry	
Railroad	Southern RR
Pipeline or Power Line	
Ridge or Fence	
Property Line or Nonvisible Boundary	
Perennial Stream	Tumbling Cr
Intermittent Stream	Piney Cr
Mountain Peak or Hill	Mt. Baker

DESCRIPTION	SYMBOL
Water Body	Pleasant Lake
Swamp or Marsh	Okefenokee Swamp
Glacier	Bering Glacier
Airport	Quonset Airport
College or University	Coll/Univ
Military	Fort Belvoir
Prison or Juvenile Detention Center	P/JDC
Cemetery	Powell Cmtry
Golf Course	Pinehurst GlfCrs
National Park or Forest	Yosemite NP
Other Park	St Francis Park
Outside Subject Area	
Inset Area	A1

Where state and county boundaries coincide, the map shows only the state boundary. Where Federal American Indian reservation and American Indian tribal subdivision boundaries coincide, the map shows only the American Indian reservation boundary.

Entity names are followed by either their FIPS code or census code; parentheses indicate a census code.

1 Census designated place name color corresponds to the CDP fill color.

Based on entity type, map content may vary. Due to space limitations, some road names, along with other feature and geography names on the map, may not be shown.

The Census Bureau stores primary and alternate road names, but only primary road names are used to label the roads on these maps.

SUBJECT AREA RELATED COUNTIES ON MAP SHEET
46031 Corson

Key to Adjacent Sheets

10	11	12
16	17	18
23	24	25

Sheet Location within Entity

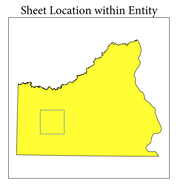

Sheet 17 of 28 PARENT sheets
Total Sheets: 29 (Index 1; Parent 28; Inset 0)

ENTITY TYPE: American Indian Area

AREA NAME: Standing Rock Reservation (3970)

TRIBE NAME: Standing Rock Sioux Tribe of North & South Dakota (0255)

RELATED STATE: North Dakota (38), South Dakota (46)

2020 PSAPV FAIR MAP (PARENT)

5232499025539700170000 00

INDEX OR PARENT SHEET #: 017
INSET SHEET #: 000000

Statistical boundaries reflect planned 2020 geographies as collected through the 2020 Participant Statistical Areas Program. All legal boundaries and names are as of January 1, 2019. The boundaries shown on this map are for Census Bureau statistical data collection and tabulation purposes only; their depiction and designation for statistical purposes does not constitute a determination of jurisdictional authority or rights of ownership or entitlement.

Data Source: U.S. Census Bureau's MAF/TIGER database (BAS20), November 2019
Created by Geography Division: December 12, 2019

U.S. DEPARTMENT OF COMMERCE U.S. Census Bureau

Projection: Albers Equal Area Conic
Datum: NAD 83
Spheroid: GRS 80
1st Standard Parallel: 43 03 20
2nd Standard Parallel: 45 21 35
Central Meridian: -100 14 55
Latitude of Projection's Origin: 42 28 46
False Easting: 0
False Northing: 0

0 0.9 1.8 2.7 3.6 4.5 Kilometers
0 0.6 1.2 1.8 2.4 3 Miles
The plotted map scale is 1:30,000

N W E S

This map supports the verification phase of the 2020 Participant Statistical Areas Program (PSAP).

For more information, or to request additional maps, please email geo.psap@census.gov, call 1-844-788-4921, or visit www.census.gov/programs-surveys/decennial-census/about/psap.html.

United States Census 2020

2020 PSAP VERIFICATION (PSAPV): Standing Rock Reservation

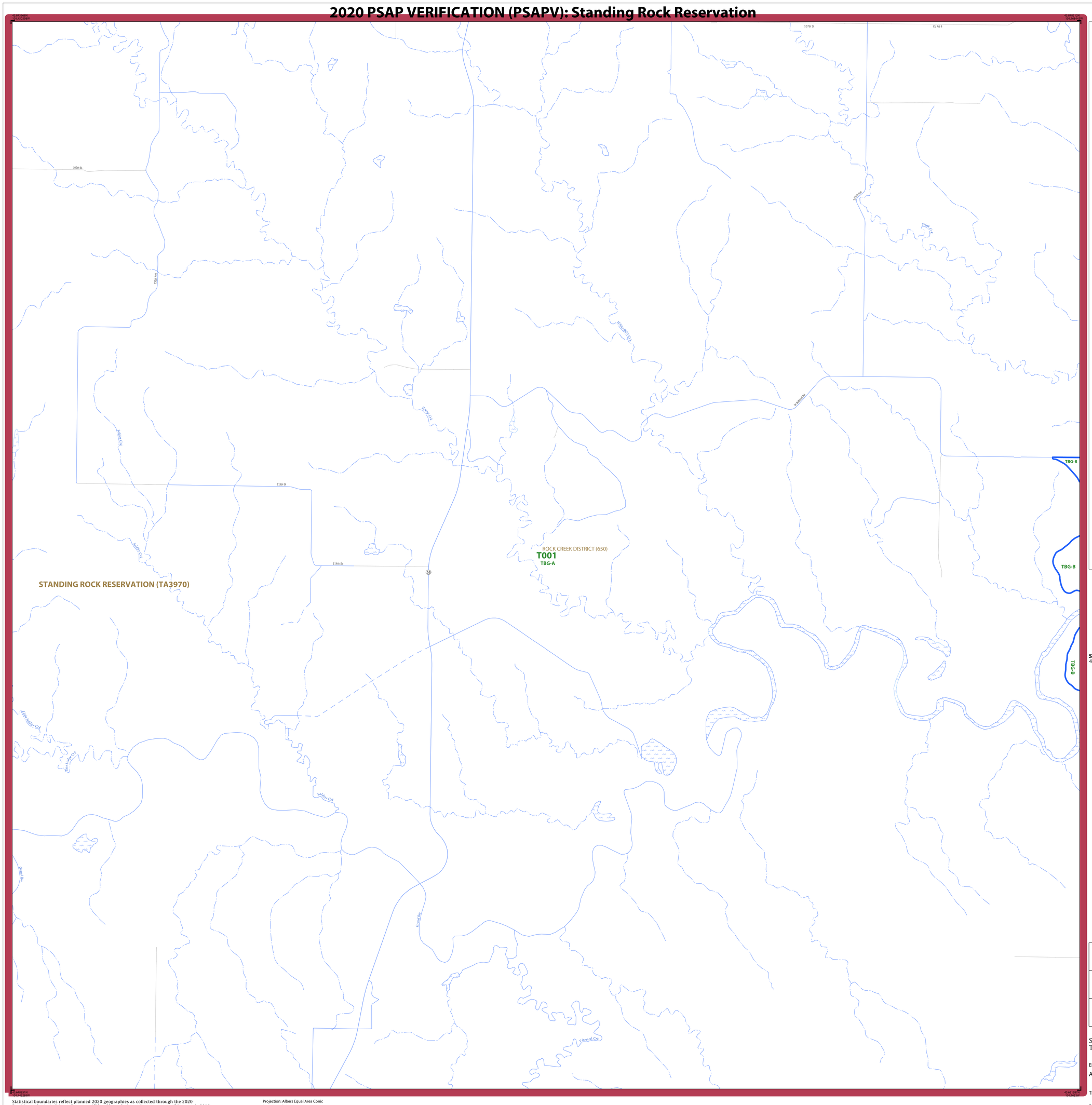

LEGEND

SYMBOL DESCRIPTION	SYMBOL	LABEL STYLE
Federal American Indian Reservation		L'ANSE RESERVATION (TA1880)
Off-Reservation Trust Land		T1880
Oklahoma Tribal Statistical Area (OTSA)		KAW OTSA (TA5690)
Tribal Designated Statistical Area (TDSA)		SAMISH TDSA (TA8750)
Alaska Native Village Statistical Area (ANVSA)		ANGOON ANVSA (TA6100)
American Indian Tribal Subdivision		SHONTO (620)
State American Indian Reservation		Tama Reservation (TA9400)
State Designated Tribal Statitical Area (SDTSA)		Lumbee SDTSA (TA9815)
Alaska Native Regional Corporation (ANRC)		NANA ANRC 52120
State (or statistically equivalent entity)		NEW YORK 36
County (or statistically equivalent entity)		ERIE 029
Consolidated City		MILFORD 47500
Incorporated Place		Davis 18100
Census Designated Place[1] (CDP)		Cochiti 16560
Tribal Census Tract		T001
Tribal Block Group		TBG-A

DESCRIPTION	SYMBOL
Interstate	5
U.S. Highway	2
State Highway	4
Other Road	Marsh Ln
Cul-de-sac	
Circle	
4WD Trail, Stairway, Alley, Walkway, or Ferry	
Railroad	Southern RR
Pipeline or Power Line	
Ridge or Fence	
Property Line or Nonvisible Boundary	
Perennial Stream	Tumbling Cr
Intermittent Stream	Piney Cr
Mountain Peak or Hill	Mt. Baker

DESCRIPTION	SYMBOL
Water Body	Pleasant Lake
Swamp or Marsh	Okefenokee Swamp
Glacier	Bering Glacier
Airport	Qxnard Airport
College or University	Coll/Univ
Military	Fort Belvoir
Prison or Juvenile Detention Center	P/JDC
Cemetery	Powell Cmtry
Golf Course	Pinehurst GlfCrs
National Park or Forest	Yosemite NP
Other Park	St Francis Park
Outside Subject Area	
Inset Area	A1

Where state and county boundaries coincide, the map shows only the state boundary. Where Federal American Indian reservation and American Indian tribal subdivision boundaries coincide, the map shows only the American Indian reservation boundary.

Entity names are followed by either their FIPS code or census code; parentheses indicate a census code.

1 Census designated place name color corresponds to the CDP fill color.

Based on entity type, map content may vary. Due to space limitations, some road names, along with other feature and geography names on the map, may not be shown.

The Census Bureau stores primary and alternate road names, but only primary road names are used to label the roads on these maps.

SUBJECT AREA RELATED COUNTIES ON MAP SHEET
46031 Corson

Key to Adjacent Sheets

11	12	13
17	18	19
24	25	26

Sheet Location within Entity

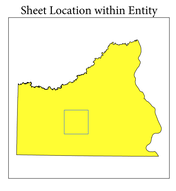

Sheet 18 of 28 PARENT sheets
Total Sheets: 29 (Index 1; Parent 28; Inset 0)

ENTITY TYPE: American Indian Area

AREA NAME: Standing Rock Reservation (3970)

TRIBE NAME: Standing Rock Sioux Tribe of North & South Dakota (0255)

RELATED STATE: North Dakota (38), South Dakota (46)

2020 PSAPV FAIR MAP (PARENT)

52324990255397001800000 0

INDEX OR PARENT SHEET #: 018
INSET SHEET #: 000000

Statistical boundaries reflect planned 2020 geographies as collected through the 2020 Participant Statistical Areas Program. All legal boundaries and names are as of January 1, 2019. The boundaries shown on this map are for Census Bureau statistical data collection and tabulation purposes only; their depiction and designation for statistical purposes does not constitute a determination of jurisdictional authority or rights of ownership or entitlement.

Data Source: U.S. Census Bureau's MAF/TIGER database (BAS20), November 2019
Created by Geography Division: December 12, 2019

U.S. DEPARTMENT OF COMMERCE U.S. Census Bureau

Projection: Albers Equal Area Conic
Datum: NAD 83
Spheroid: GRS 80
1st Standard Parallel: 43 03 20
2nd Standard Parallel: 45 21 35
Central Meridian: -100 14 55
Latitude of Projection's Origin: 42 28 46
False Easting: 0
False Northing: 0

0 0.9 1.8 2.7 3.6 4.5 Kilometers
0 0.6 1.2 1.8 2.4 3 Miles
The plotted map scale is 1:30,000

N W E S

This map supports the verification phase of the 2020 Participant Statistical Areas Program (PSAP).

For more information, or to request additional maps, please email geo.psap@census.gov, call 1-844-788-4921, or visit www.census.gov/programs-surveys/decennial-census/about/psap.html.

United States Census 2020

2020 PSAP VERIFICATION (PSAPV): Standing Rock Reservation

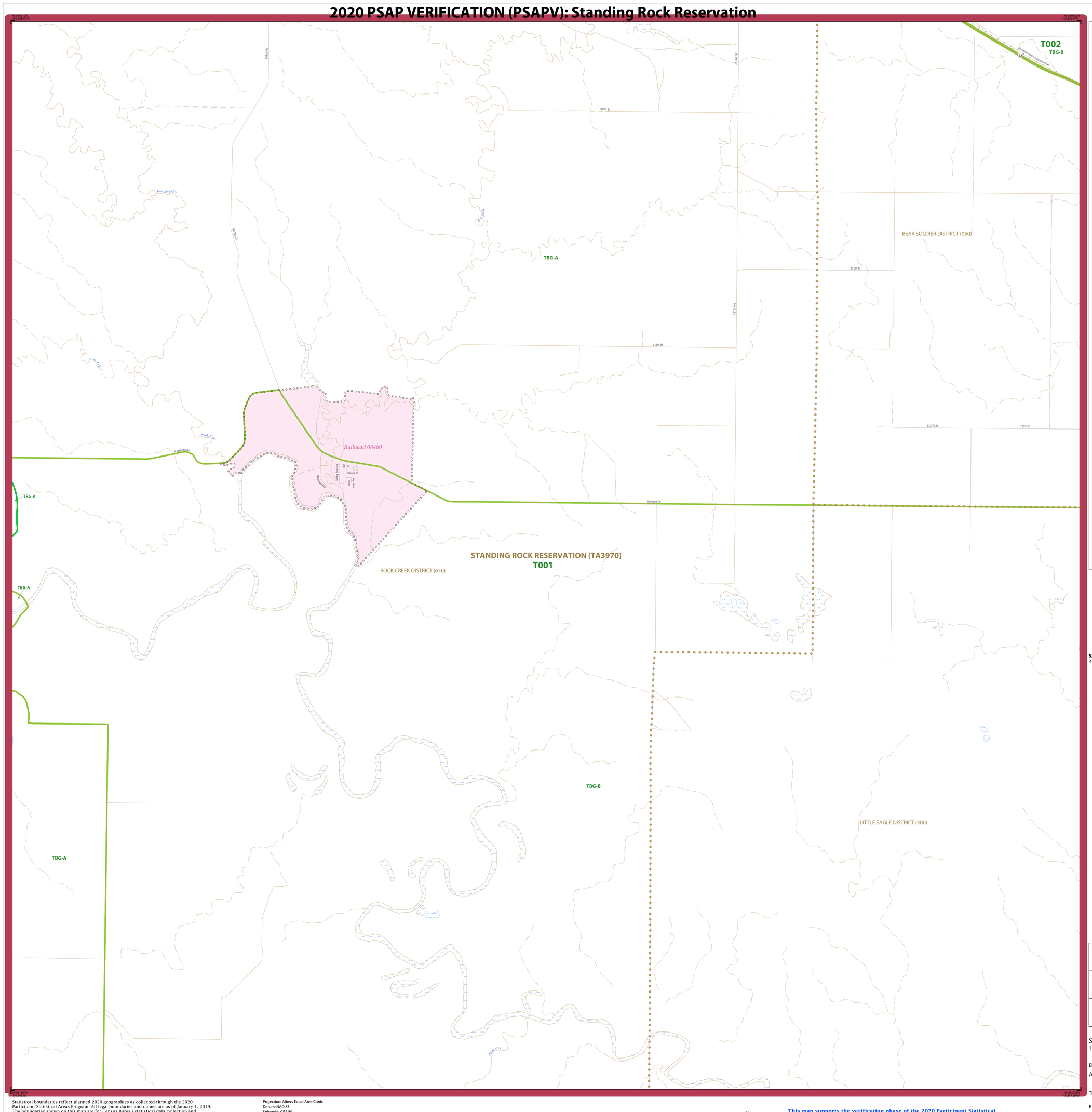

LEGEND

SYMBOL DESCRIPTION	SYMBOL	LABEL STYLE
Federal American Indian Reservation		L'ANSE RESERVATION (TA1880)
Off-Reservation Trust Land		T1880
Oklahoma Tribal Statistical Area (OTSA)		KAW OTSA (TA5690)
Tribal Designated Statistical Area (TDSA)		SAMISH TDSA (TA8750)
Alaska Native Village Statistical Area (ANVSA)		ANGOON ANVSA (TA6100)
American Indian Tribal Subdivision		SHONTO (620)
State American Indian Reservation		Tama Reservation (TA9400)
State Designated Tribal Statitical Area (SDTSA)		Lumbee SDTSA (TA9815)
Alaska Native Regional Corporation (ANRC)		NANA ANRC 52120
State (or statistically equivalent entity)		NEW YORK 36
County (or statistically equivalent entity)		ERIE 029
Consolidated City		MILFORD 47500
Incorporated Place		Davis 18100
Census Designated Place[1] (CDP)		Cochiti 16560
Tribal Census Tract		T001
Tribal Block Group		TBG-A

DESCRIPTION	SYMBOL
Interstate	5
U.S. Highway	2
State Highway	4
Other Road	Marsh Ln
Cul-de-sac	
Circle	
4WD Trail, Stairway, Alley, Walkway, or Ferry	
Railroad	Southern RR
Pipeline or Power Line	
Ridge or Fence	
Property Line or Nonvisible Boundary	
Perennial Stream	Tumbling Cr
Intermittent Stream	Piney Cr
Mountain Peak or Hill	Mt. Baker

DESCRIPTION	SYMBOL
Water Body	Pleasant Lake
Swamp or Marsh	Okefenokee Swamp
Glacier	Bering Glacier
Airport	Qxnard Airport
College or University	Coll/Univ
Military	Fort Belvoir
Prison or Juvenile Detention Center	P/JDC
Cemetery	Powell Cmtry
Golf Course	Pinehurst GlfCrs
National Park or Forest	Yosemite NP
Other Park	St Francis Park
Outside Subject Area	
Inset Area	A1

Where state and county boundaries coincide, the map shows only the state boundary. Where Federal American Indian reservation and American Indian tribal subdivision boundaries coincide, the map shows only the American Indian reservation boundary.

Entity names are followed by either their FIPS code or census code; parentheses indicate a census code.

1 Census designated place name color corresponds to the CDP fill color.

Based on entity type, map content may vary. Due to space limitations, some road names, along with other feature and geography names on the map, may not be shown.

The Census Bureau stores primary and alternate road names, but only primary road names are used to label the roads on these maps.

SUBJECT AREA RELATED COUNTIES ON MAP SHEET
46031 Corson

Key to Adjacent Sheets

12	13	14
18	19	20
25	26	27

Sheet Location within Entity

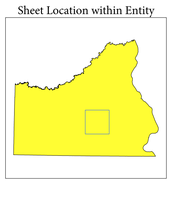

Sheet 19 of 28 PARENT sheets
Total Sheets: 29 (Index 1; Parent 28; Inset 0)

ENTITY TYPE: American Indian Area

AREA NAME: Standing Rock Reservation (3970)

TRIBE NAME: Standing Rock Sioux Tribe of North & South Dakota (0255)

RELATED STATE: North Dakota (38), South Dakota (46)

2020 PSAPV FAIR MAP (PARENT)

52324990255397001900000

INDEX OR PARENT SHEET #: 019
INSET SHEET #: 000000

Statistical boundaries reflect planned 2020 geographies as collected through the 2020 Participant Statistical Areas Program. All legal boundaries and names are as of January 1, 2019. The boundaries shown on this map are for Census Bureau statistical data collection and tabulation purposes only; their depiction and designation for statistical purposes does not constitute a determination of jurisdictional authority or rights of ownership or entitlement.

Data Source: U.S. Census Bureau's MAF/TIGER database (BAS20), November 2019
Created by Geography Division: December 12, 2019

U.S. DEPARTMENT OF COMMERCE U.S. Census Bureau

Projection: Albers Equal Area Conic
Datum: NAD 83
Spheroid: GRS 80
1st Standard Parallel: 43 03 20
2nd Standard Parallel: 45 21 35
Central Meridian: -100 14 55
Latitude of Projection's Origin: 42 28 46
False Easting: 0
False Northing: 0

0 0.9 1.8 2.7 3.6 4.5 Kilometers
0 0.6 1.2 1.8 2.4 3 Miles
The plotted map scale is 1:30,000

N W E S

This map supports the verification phase of the 2020 Participant Statistical Areas Program (PSAP).

For more information, or to request additional maps, please email geo.psap@census.gov, call 1-844-788-4921, or visit www.census.gov/programs-surveys/decennial-census/about/psap.html.

United States Census 2020

2020 PSAP VERIFICATION (PSAPV): Standing Rock Reservation

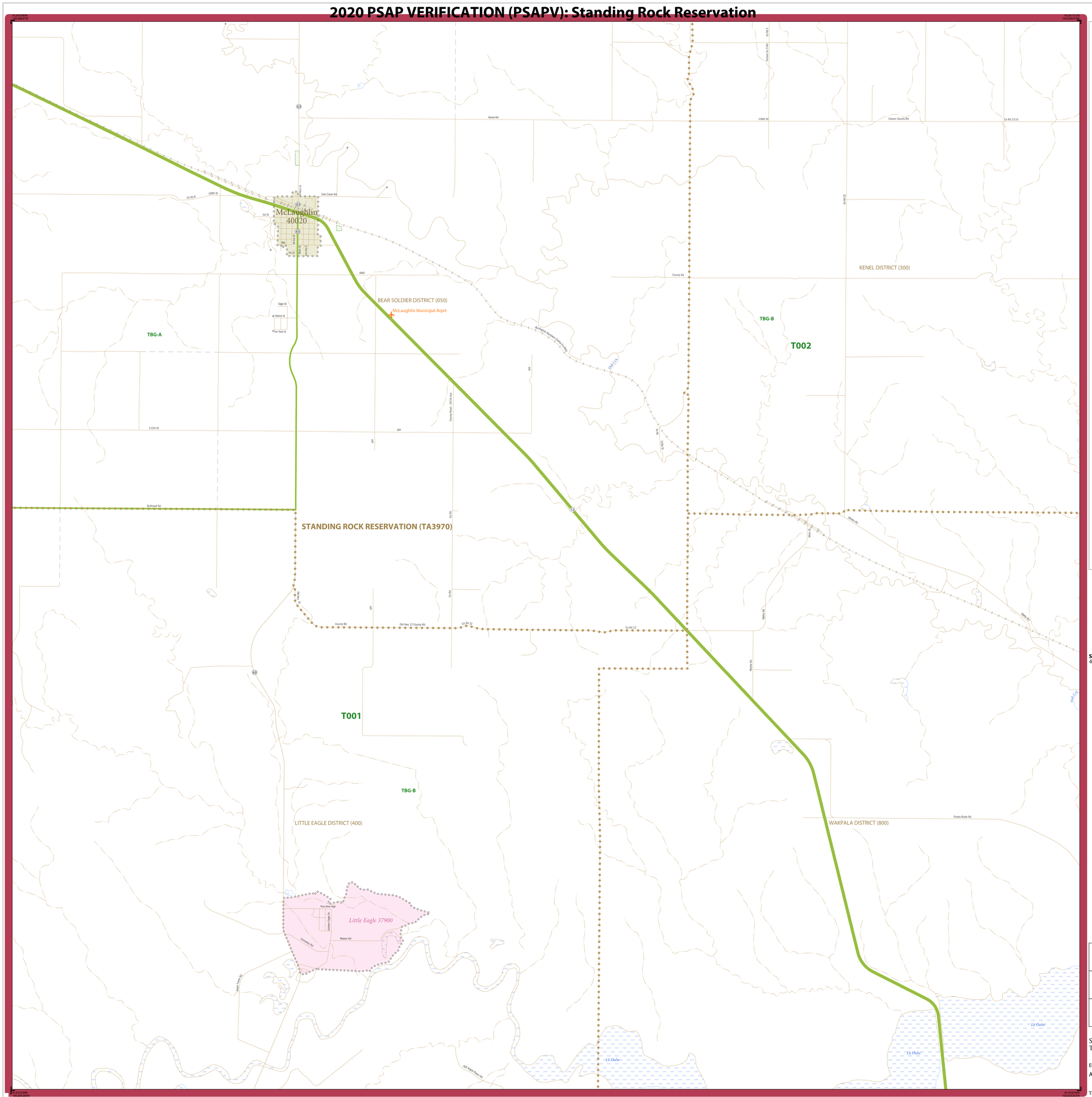

LEGEND

SYMBOL DESCRIPTION	SYMBOL	LABEL STYLE
Federal American Indian Reservation		L'ANSE RESERVATION (TA1880)
Off-Reservation Trust Land		T1880
Oklahoma Tribal Statistical Area (OTSA)		KAW OTSA (TA5690)
Tribal Designated Statistical Area (TDSA)		SAMISH TDSA (TA8750)
Alaska Native Village Statistical Area (ANVSA)		ANGOON ANVSA (TA6100)
American Indian Tribal Subdivision		SHONTO (620)
State American Indian Reservation		Tama Reservation (TA9400)
State Designated Tribal Statitical Area (SDTSA)		Lumbee SDTSA (TA9815)
Alaska Native Regional Corporation (ANRC)		NANA ANRC 52120
State (or statistically equivalent entity)		NEW YORK 36
County (or statistically equivalent entity)		ERIE 029
Consolidated City		MILFORD 47500
Incorporated Place		Davis 18100
Census Designated Place[1] (CDP)		Cochiti 16560
Tribal Census Tract		T001
Tribal Block Group		TBG-A

DESCRIPTION	SYMBOL
Interstate	1
U.S. Highway	2
State Highway	4
Other Road	Marsh Ln
Cul-de-sac	
Circle	
4WD Trail, Stairway, Alley, Walkway, or Ferry	
Railroad	Southern RR
Pipeline or Power Line	
Ridge or Fence	
Property Line or Nonvisible Boundary	
Perennial Stream	Tumbling Cr
Intermittent Stream	Piney Cr
Mountain Peak or Hill	Mt. Baker

DESCRIPTION	SYMBOL
Water Body	Pleasant Lake
Swamp or Marsh	Okefenokee Swamp
Glacier	Bering Glacier
Airport	Qxnard Airport
College or University	Coll/Univ
Military	Fort Belvoir
Prison or Juvenile Detention Center	P/JDC
Cemetery	Powell Cmtry
Golf Course	Pinehurst GlfCrs
National Park or Forest	Yosemite NP
Other Park	St Francis Park
Outside Subject Area	
Inset Area	A1

Where state and county boundaries coincide, the map shows only the state boundary. Where Federal American Indian reservation and American Indian tribal subdivision boundaries coincide, the map shows only the American Indian reservation boundary.

Entity names are followed by either their FIPS code or census code; parentheses indicate a census code.

1 Census designated place name color corresponds to the CDP fill color.

Based on entity type, map content may vary. Due to space limitations, some road names, along with other feature and geography names on the map, may not be shown.

The Census Bureau stores primary and alternate road names, but only primary road names are used to label the roads on these maps.

SUBJECT AREA RELATED COUNTIES ON MAP SHEET
46031 Corson

Key to Adjacent Sheets

13	14	15
19	20	21
26	27	28

Sheet Location within Entity

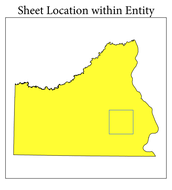

Sheet 20 of 28 PARENT sheets
Total Sheets: 29 (Index 1; Parent 28; Inset 0)

ENTITY TYPE: American Indian Area

AREA NAME: Standing Rock Reservation (3970)

TRIBE NAME: Standing Rock Sioux Tribe of North & South Dakota (0255)

RELATED STATE: North Dakota (38), South Dakota (46)

2020 PSAPV FAIR MAP (PARENT)

52324990255397002000000

INDEX OR PARENT SHEET #: 020
INSET SHEET #: 000000

Statistical boundaries reflect planned 2020 geographies as collected through the 2020 Participant Statistical Areas Program. All legal boundaries and names are as of January 1, 2019. The boundaries shown on this map are for Census Bureau statistical data collection and tabulation purposes only; their depiction and designation for statistical purposes does not constitute a determination of jurisdictional authority or rights of ownership or entitlement.

Data Source: U.S. Census Bureau's MAF/TIGER database (BAS20), November 2019
Created by Geography Division: December 12, 2019

U.S. DEPARTMENT OF COMMERCE U.S. Census Bureau

Projection: Albers Equal Area Conic
Datum: NAD 83
Spheroid: GRS 80
1st Standard Parallel: 43 03 20
2nd Standard Parallel: 45 21 35
Central Meridian: -100 14 55
Latitude of Projection's Origin: 42 28 46
False Easting: 0
False Northing: 0

0 0.9 1.8 2.7 3.6 4.5 Kilometers
0 0.6 1.2 1.8 2.4 3 Miles
The plotted map scale is 1:30,000

N W E S

This map supports the verification phase of the 2020 Participant Statistical Areas Program (PSAP).

For more information, or to request additional maps, please email geo.psap@census.gov, call 1-844-788-4921, or visit www.census.gov/programs-surveys/decennial-census/about/psap.html.

United States Census 2020

2020 PSAP VERIFICATION (PSAPV): Standing Rock Reservation

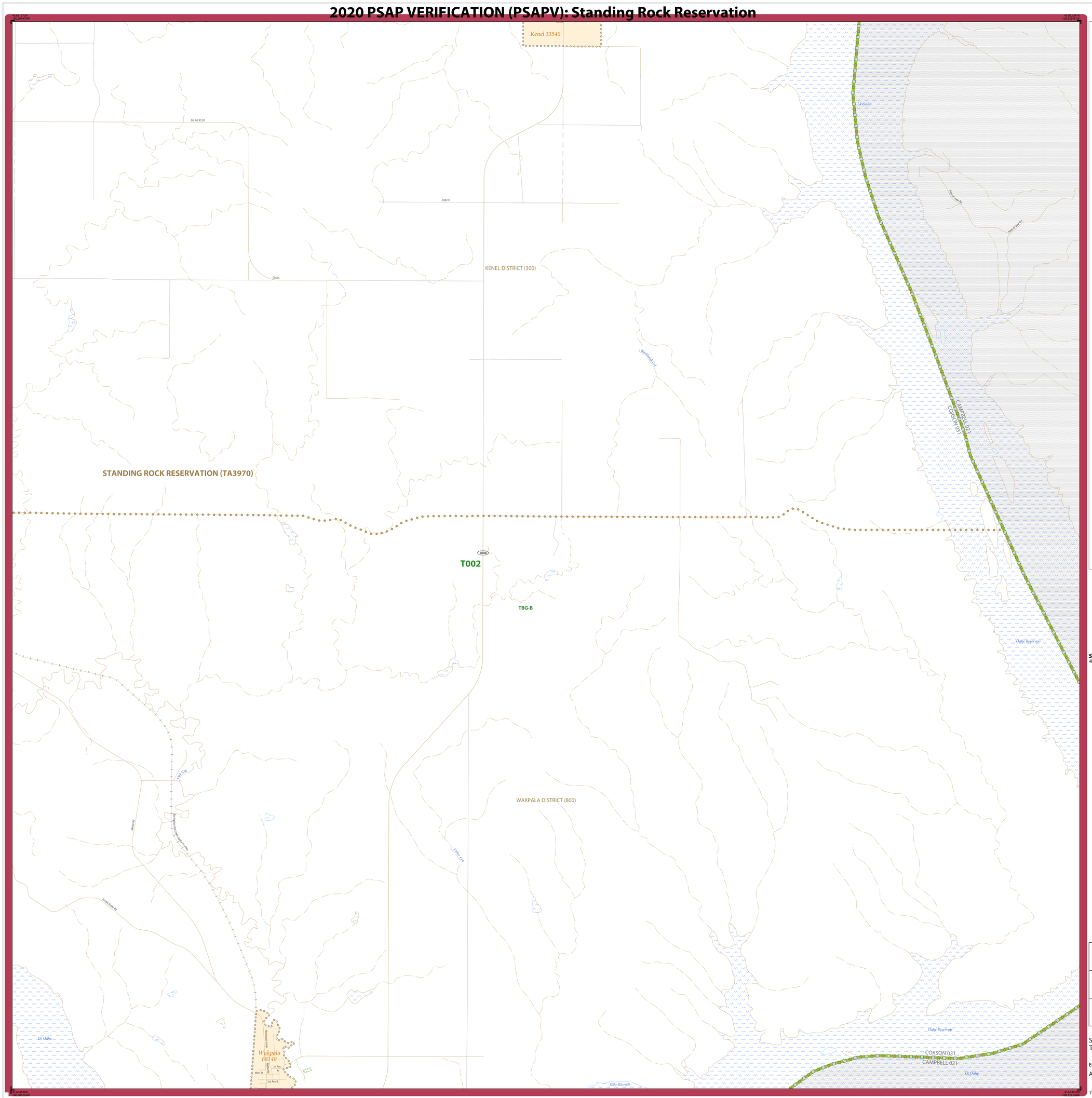

LEGEND

SYMBOL DESCRIPTION	SYMBOL	LABEL STYLE
Federal American Indian Reservation		L'ANSE RESERVATION (TA1880)
Off-Reservation Trust Land		T1880
Oklahoma Tribal Statistical Area (OTSA)		KAW OTSA (TA5690)
Tribal Designated Statistical Area (TDSA)		SAMISH TDSA (TA8750)
Alaska Native Village Statistical Area (ANVSA)		ANGOON ANVSA (TA6100)
American Indian Tribal Subdivision		SHONTO (620)
State American Indian Reservation		Tama Reservation (TA9400)
State Designated Tribal Statistical Area (SDTSA)		Lumbee SDTSA (TA9815)
Alaska Native Regional Corporation (ANRC)		NANA ANRC 52120
State (or statistically equivalent entity)		NEW YORK 36
County (or statistically equivalent entity)		ERIE 029
Consolidated City		MILFORD 47500
Incorporated Place		Davis 18100
Census Designated Place[1] (CDP)		Cochiti 16560
Tribal Census Tract		T001
Tribal Block Group		TBG-A

DESCRIPTION	SYMBOL
Interstate	5
U.S. Highway	2
State Highway	4
Other Road	Marsh Ln
Cul-de-sac	
Circle	
4WD Trail, Stairway, Alley, Walkway, or Ferry	
Railroad	Southern RR
Pipeline or Power Line	
Ridge or Fence	
Property Line or Nonvisible Boundary	
Perennial Stream	Tumbling Cr
Intermittent Stream	Piney Cr
Mountain Peak or Hill	Mt. Baker

DESCRIPTION	SYMBOL
Water Body	Pleasant Lake
Swamp or Marsh	Okefenokee Swamp
Glacier	Bering Glacier
Airport	Qxnard Airport
College or University	Coll/Univ
Military	Fort Belvoir
Prison or Juvenile Detention Center	P/JDC
Cemetery	Powell Cmtry
Golf Course	Pinehurst GlfCrs
National Park or Forest	Yosemite NP
Other Park	St Francis Park
Outside Subject Area	
Inset Area	A1

Where state and county boundaries coincide, the map shows only the state boundary. Where Federal American Indian reservation and American Indian tribal subdivision boundaries coincide, the map shows only the American Indian reservation boundary.

Entity names are followed by either their FIPS code or census code; parentheses indicate a census code.

1 Census designated place name color corresponds to the CDP fill color.

Based on entity type, map content may vary. Due to space limitations, some road names, along with other feature and geography names on the map, may not be shown.

The Census Bureau stores primary and alternate road names, but only primary road names are used to label the roads on these maps.

SUBJECT AREA RELATED COUNTIES ON MAP SHEET
46031 Corson

Key to Adjacent Sheets

14	15	
20	21	22
27	28	

Sheet Location within Entity

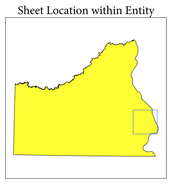

Sheet 21 of 28 PARENT sheets
Total Sheets: 29 (Index 1; Parent 28; Inset 0)

ENTITY TYPE: American Indian Area

AREA NAME: Standing Rock Reservation (3970)

TRIBE NAME: Standing Rock Sioux Tribe of North & South Dakota (0255)

RELATED STATE: North Dakota (38), South Dakota (46)

2020 PSAPV FAIR MAP (PARENT)

5232499025539700210000 00

INDEX OR PARENT SHEET #: 021
INSET SHEET #: 000000

Statistical boundaries reflect planned 2020 geographies as collected through the 2020 Participant Statistical Areas Program. All legal boundaries and names are as of January 1, 2019. The boundaries shown on this map are for Census Bureau statistical data collection and tabulation purposes only; their depiction and designation for statistical purposes does not constitute a determination of jurisdictional authority or rights of ownership or entitlement.

Data Source: U.S. Census Bureau's MAF/TIGER database (BAS20), November 2019
Created by Geography Division: December 12, 2019

U.S. DEPARTMENT OF COMMERCE U.S. Census Bureau

Projection: Albers Equal Area Conic
Datum: NAD 83
Spheroid: GRS 80
1st Standard Parallel: 43 03 20
2nd Standard Parallel: 45 21 35
Central Meridian: -100 14 55
Latitude of Projection's Origin: 42 28 46
False Easting: 0
False Northing: 0

0 0.9 1.8 2.7 3.6 4.5 Kilometers
0 0.6 1.2 1.8 2.4 3 Miles
The plotted map scale is 1:30,000

N W E S

This map supports the verification phase of the 2020 Participant Statistical Areas Program (PSAP).

For more information, or to request additional maps, please email geo.psap@census.gov, call 1-844-788-4921, or visit www.census.gov/programs-surveys/decennial-census/about/psap.html.

United States Census 2020

2020 PSAP VERIFICATION (PSAPV): Standing Rock Reservation

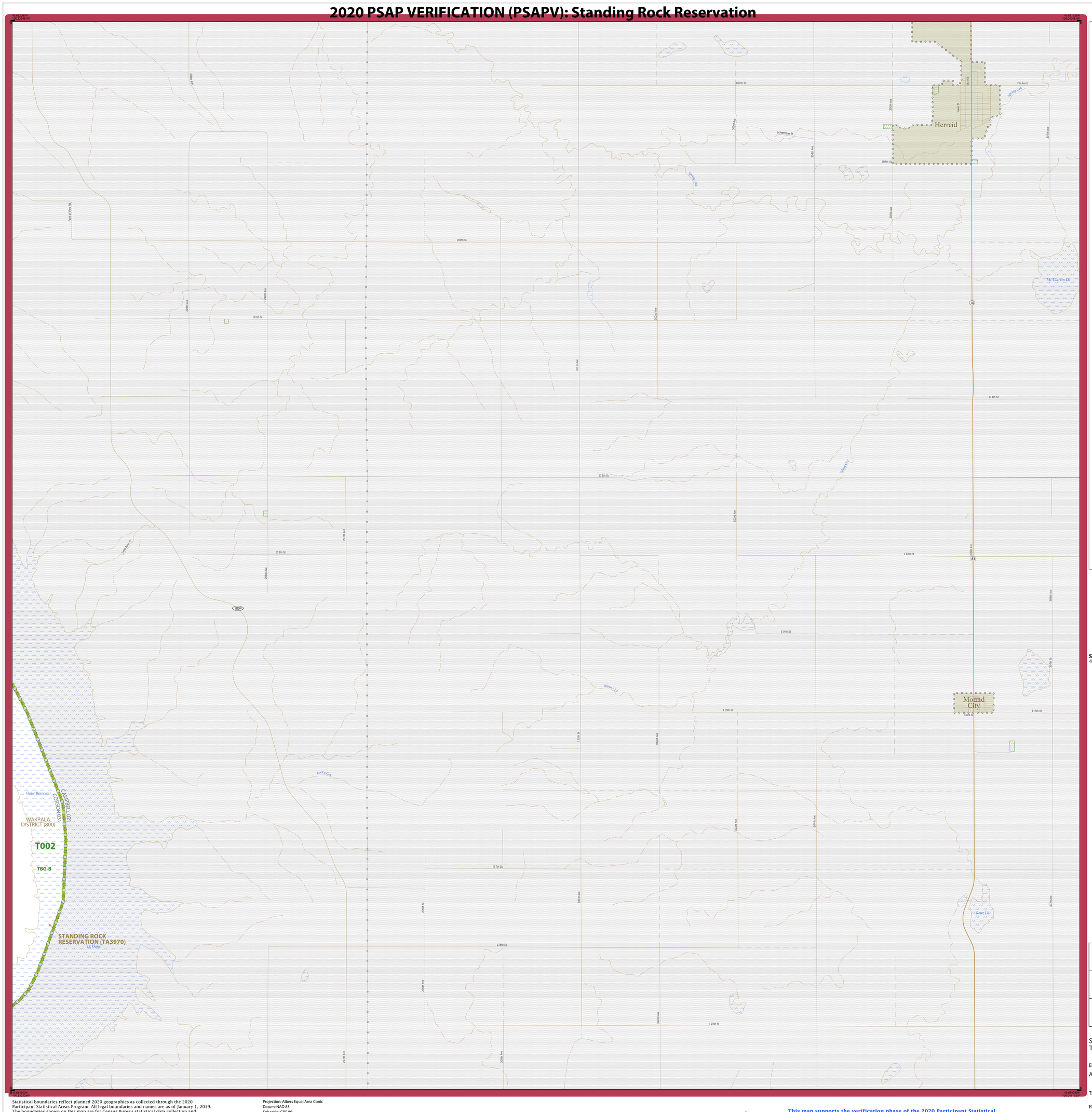

LEGEND

SYMBOL DESCRIPTION	SYMBOL	LABEL STYLE
Federal American Indian Reservation		L'ANSE RESERVATION (TA1880)
Off-Reservation Trust Land		T1880
Oklahoma Tribal Statistical Area (OTSA)		KAW OTSA (TA5690)
Tribal Designated Statistical Area (TDSA)		SAMISH TDSA (TA8750)
Alaska Native Village Statistical Area (ANVSA)		ANGOON ANVSA (TA6100)
American Indian Tribal Subdivision		SHONTO (620)
State American Indian Reservation		Tama Reservation (TA9400)
State Designated Tribal Statitical Area (SDTSA)		Lumbee SDTSA (TA9815)
Alaska Native Regional Corporation (ANRC)		NANA ANRC 52120
State (or statistically equivalent entity)		NEW YORK 36
County (or statistically equivalent entity)		ERIE 029
Consolidated City		MILFORD 47500
Incorporated Place		Davis 18100
Census Designated Place[1] (CDP)		Cochiti 16560
Tribal Census Tract		T001
Tribal Block Group		TBG-A

DESCRIPTION	SYMBOL
Interstate	5
U.S. Highway	2
State Highway	4
Other Road	Marsh Ln
Cul-de-sac	
Circle	
4WD Trail, Stairway, Alley, Walkway, or Ferry	
Railroad	Southern RR
Pipeline or Power Line	
Ridge or Fence	
Property Line or Nonvisible Boundary	
Perennial Stream	Tumbling Cr
Intermittent Stream	Piney Cr
Mountain Peak or Hill	Mt. Baker

DESCRIPTION	SYMBOL
Water Body	Pleasant Lake
Swamp or Marsh	Okefenokee Swamp
Glacier	Bering Glacier
Airport	Qxnard Airport
College or University	Coll/Univ
Military	Fort Belvoir
Prison or Juvenile Detention Center	P/JDC
Cemetery	Powell Cmtry
Golf Course	Pinehurst GlfCrs
National Park or Forest	Yosemite NP
Other Park	St Francis Park
Outside Subject Area	
Inset Area	A1

Where state and county boundaries coincide, the map shows only the state boundary. Where Federal American Indian reservation and American Indian tribal subdivision boundaries coincide, the map shows only the American Indian reservation boundary.

Entity names are followed by either their FIPS code or census code; parentheses indicate a census code.

1 Census designated place name color corresponds to the CDP fill color.

Based on entity type, map content may vary. Due to space limitations, some road names, along with other feature and geography names on the map, may not be shown.

The Census Bureau stores primary and alternate road names, but only primary road names are used to label the roads on these maps.

SUBJECT AREA RELATED COUNTIES ON MAP SHEET
46031 Corson

Key to Adjacent Sheets

15		
21	22	
28		

Sheet Location within Entity

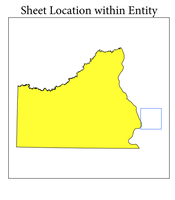

Sheet 22 of 28 PARENT sheets
Total Sheets: 29 (Index 1; Parent 28; Inset 0)

ENTITY TYPE: American Indian Area

AREA NAME: Standing Rock Reservation (3970)

TRIBE NAME: Standing Rock Sioux Tribe of North & South Dakota (0255)

RELATED STATE: North Dakota (38), South Dakota (46)

2020 PSAPV FAIR MAP (PARENT)

52324990255397002200000 0

INDEX OR PARENT SHEET #: 022
INSET SHEET #: 000000

Statistical boundaries reflect planned 2020 geographies as collected through the 2020 Participant Statistical Areas Program. All legal boundaries and names are as of January 1, 2019. The boundaries shown on this map are for Census Bureau statistical data collection and tabulation purposes only; their depiction and designation for statistical purposes does not constitute a determination of jurisdictional authority or rights of ownership or entitlement.

Data Source: U.S. Census Bureau's MAF/TIGER database (BAS20), November 2019
Created by: Geography Division: December 12, 2019

U.S. DEPARTMENT OF COMMERCE U.S. Census Bureau

Projection: Albers Equal Area Conic
Datum: NAD 83
Spheroid: GRS 80
1st Standard Parallel: 43 03 20
2nd Standard Parallel: 45 21 35
Central Meridian: -100 14 55
Latitude of Projection's Origin: 42 28 46
False Easting: 0
False Northing: 0

0 0.9 1.8 2.7 3.6 4.5 Kilometers
0 0.6 1.2 1.8 2.4 3 Miles
The plotted map scale is 1:30,000

N W E S

This map supports the verification phase of the 2020 Participant Statistical Areas Program (PSAP).

For more information, or to request additional maps, please email geo.psap@census.gov, call 1-844-788-4921, or visit www.census.gov/programs-surveys/decennial-census/about/psap.html.

United States® Census 2020

2020 PSAP VERIFICATION (PSAPV): Standing Rock Reservation

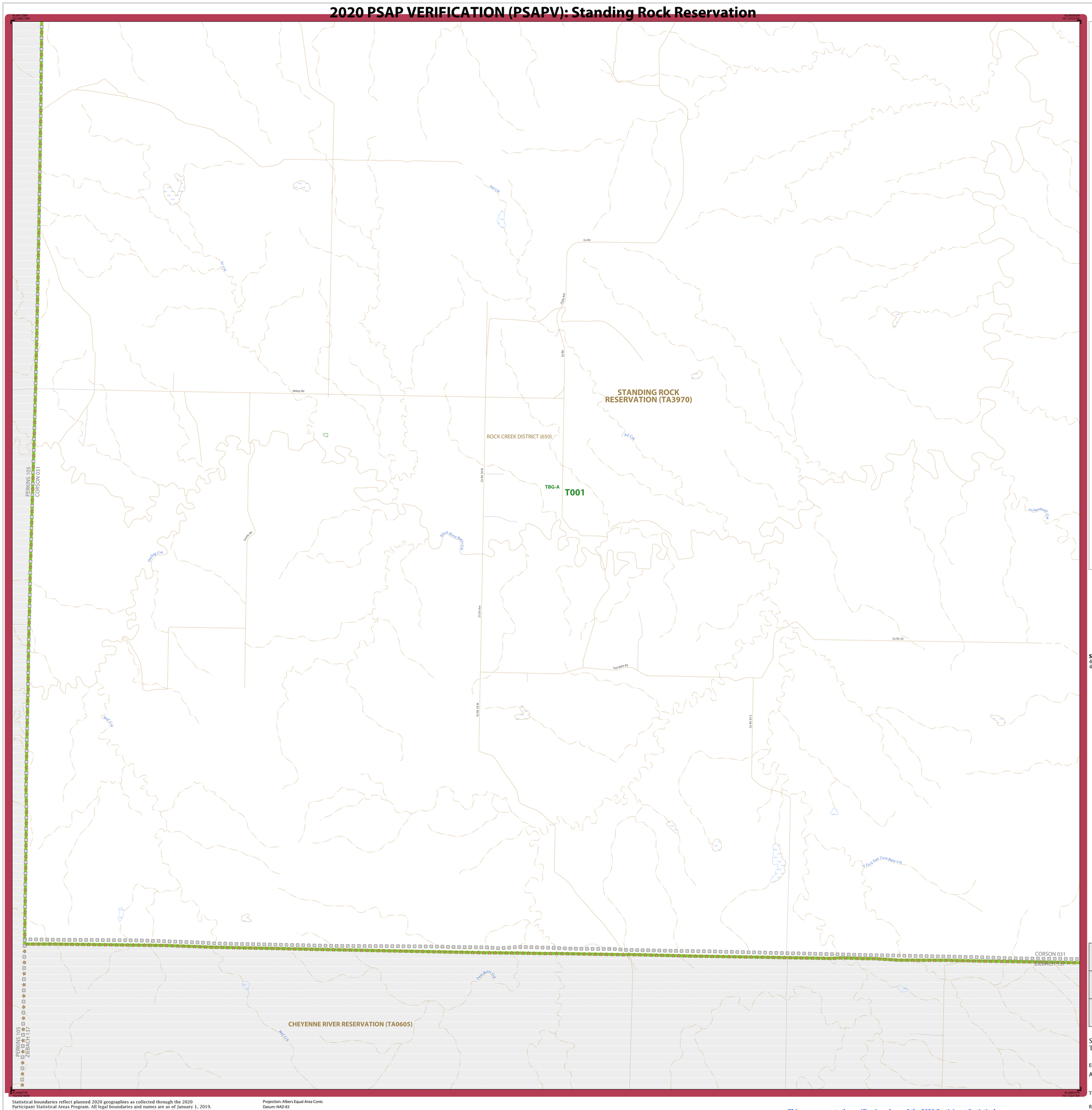

LEGEND

SYMBOL DESCRIPTION	SYMBOL	LABEL STYLE
Federal American Indian Reservation		L'ANSE RESERVATION (TA1880)
Off-Reservation Trust Land		T1880
Oklahoma Tribal Statistical Area (OTSA)		KAW OTSA (TA5690)
Tribal Designated Statistical Area (TDSA)		SAMISH TDSA (TA8750)
Alaska Native Village Statistical Area (ANVSA)		ANGOON ANVSA (TA6100)
American Indian Tribal Subdivision		SHONTO (620)
State American Indian Reservation		Tama Reservation (TA9400)
State Designated Tribal Statitical Area (SDTSA)		Lumbee SDTSA (TA9815)
Alaska Native Regional Corporation (ANRC)		NANA ANRC 52120
State (or statistically equivalent entity)		NEW YORK 36
County (or statistically equivalent entity)		ERIE 029
Consolidated City		MILFORD 47500
Incorporated Place		Davis 18100
Census Designated Place[1] (CDP)		Cochiti 16560
Tribal Census Tract		T001
Tribal Block Group		TBG-A

DESCRIPTION	SYMBOL
Interstate	1
U.S. Highway	2
State Highway	4
Other Road	Marsh Ln
Cul-de-sac	
Circle	
4WD Trail, Stairway, Alley, Walkway, or Ferry	
Railroad	Southern RR
Pipeline or Power Line	
Ridge or Fence	
Property Line or Nonvisible Boundary	
Perennial Stream	Tumbling Cr
Intermittent Stream	Piney Cr
Mountain Peak or Hill	Mt. Baker

DESCRIPTION	SYMBOL
Water Body	Pleasant Lake
Swamp or Marsh	Okefenokee Swamp
Glacier	Bering Glacier
Airport	Quonset Airport
College or University	Coll/Univ
Military	Fort Belvoir
Prison or Juvenile Detention Center	PJDC
Cemetery	Powell Cmtry
Golf Course	Pinehurst GlfCrs
National Park or Forest	Yosemite NP
Other Park	St Francis Park
Outside Subject Area	
Inset Area	A1

Where state and county boundaries coincide, the map shows only the state boundary. Where Federal American Indian reservation and American Indian tribal subdivision boundaries coincide, the map shows only the American Indian reservation boundary.

Entity names are followed by either their FIPS code or census code; parentheses indicate a census code.

1 Census designated place name color corresponds to the CDP fill color.

Based on entity type, map content may vary. Due to space limitations, some road names, along with other feature and geography names on the map, may not be shown.

The Census Bureau stores primary and alternate road names, but only primary road names are used to label the roads on these maps.

SUBJECT AREA RELATED COUNTIES ON MAP SHEET
46031 Corson
46137 Ziebach

Key to Adjacent Sheets

	16	17
	23	24

Sheet Location within Entity

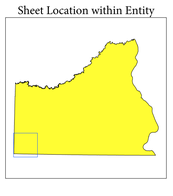

Sheet 23 of 28 PARENT sheets
Total Sheets: 29 (Index 1; Parent 28; Inset 0)

ENTITY TYPE: American Indian Area

AREA NAME: Standing Rock Reservation (3970)

TRIBE NAME: Standing Rock Sioux Tribe of North & South Dakota (0255)

RELATED STATE: North Dakota (38), South Dakota (46)

2020 PSAPV FAIR MAP (PARENT)

5232499025539700230000 00

INDEX OR PARENT SHEET #: 023
INSET SHEET #: 000000

Statistical boundaries reflect planned 2020 geographies as collected through the 2020 Participant Statistical Areas Program. All legal boundaries and names are as of January 1, 2019. The boundaries shown on this map are for Census Bureau statistical data collection and tabulation purposes only; their depiction and designation for statistical purposes does not constitute a determination of jurisdictional authority or rights of ownership or entitlement.

Data Source: U.S. Census Bureau's MAF/TIGER database (BAS20), November 2019
Created by Geography Division: December 12, 2019

U.S. DEPARTMENT OF COMMERCE U.S. Census Bureau

Projection: Albers Equal Area Conic
Datum: NAD 83
Spheroid: GRS 80
1st Standard Parallel: 43 03 20
2nd Standard Parallel: 45 21 35
Central Meridian: -100 14 55
Latitude of Projection's Origin: 42 28 46
False Easting: 0
False Northing: 0

0 0.9 1.8 2.7 3.6 4.5 Kilometers
0 0.6 1.2 1.8 2.4 3 Miles
The plotted map scale is 1:30,000

N W E S

This map supports the verification phase of the 2020 Participant Statistical Areas Program (PSAP).

For more information, or to request additional maps, please email geo.psap@census.gov, call 1-844-788-4921, or visit www.census.gov/programs-surveys/decennial-census/about/psap.html.

United States® Census 2020

2020 PSAP VERIFICATION (PSAPV): Standing Rock Reservation

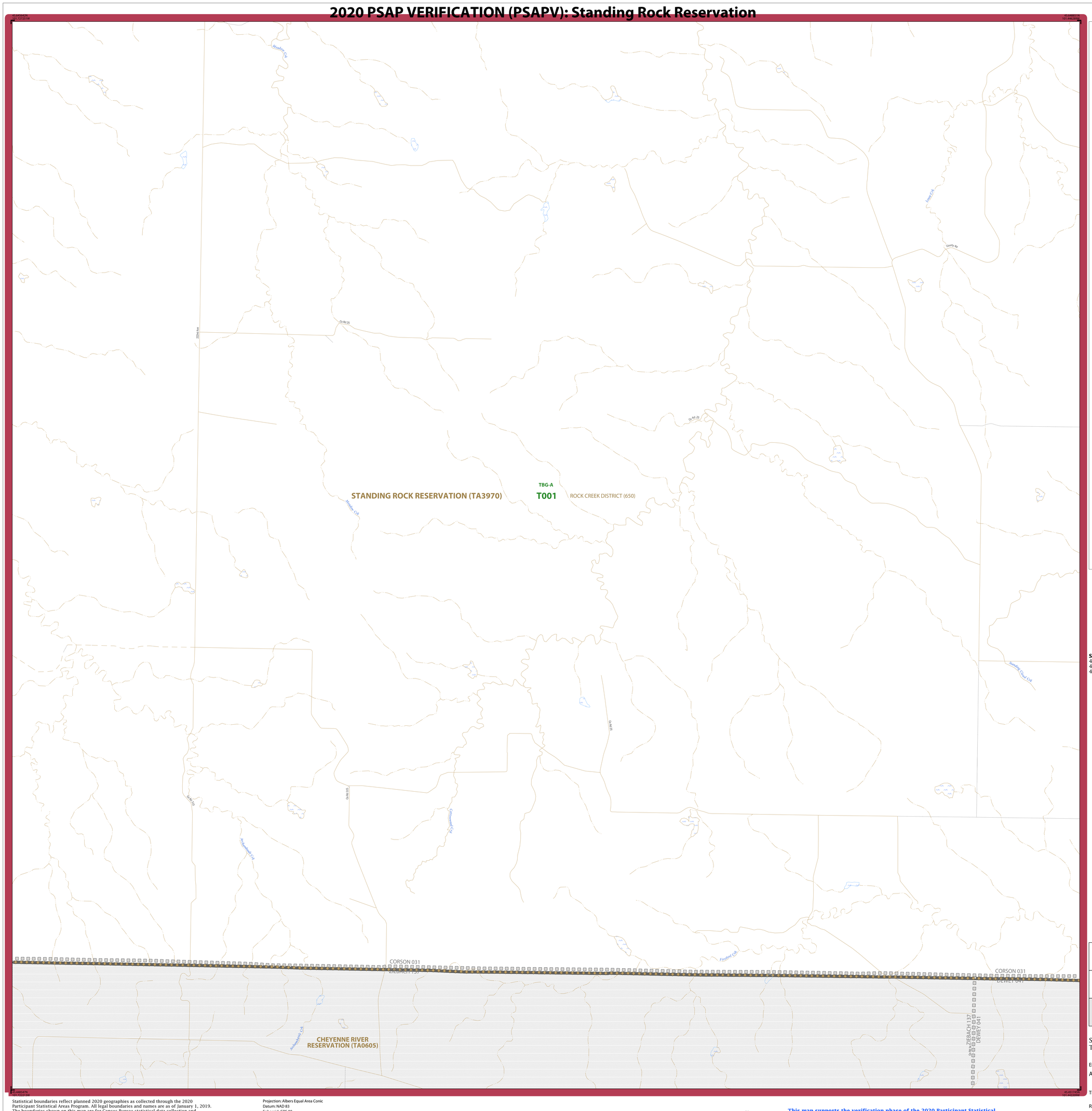

LEGEND

SYMBOL DESCRIPTION	SYMBOL	LABEL STYLE
Federal American Indian Reservation		L'ANSE RESERVATION (TA1880)
Off-Reservation Trust Land		T1880
Oklahoma Tribal Statistical Area (OTSA)		KAW OTSA (TA5690)
Tribal Designated Statistical Area (TDSA)		SAMISH TDSA (TA8750)
Alaska Native Village Statistical Area (ANVSA)		ANGOON ANVSA (TA6100)
American Indian Tribal Subdivision		SHONTO (620)
State American Indian Reservation		Tama Reservation (TA9400)
State Designated Tribal Statitical Area (SDTSA)		Lumbee SDTSA (TA9815)
Alaska Native Regional Corporation (ANRC)		NANA ANRC 52120
State (or statistically equivalent entity)		NEW YORK 36
County (or statistically equivalent entity)		ERIE 029
Consolidated City		MILFORD 47500
Incorporated Place		Davis 18100
Census Designated Place[1] (CDP)		Cochiti 16560
Tribal Census Tract		T001
Tribal Block Group		TBG-A

DESCRIPTION	SYMBOL
Interstate	1
U.S. Highway	2
State Highway	4
Other Road	Marsh Ln
Cul-de-sac	
Circle	
4WD Trail, Stairway, Alley, Walkway, or Ferry	
Railroad	Southern RR
Pipeline or Power Line	
Ridge or Fence	
Property Line or Nonvisible Boundary	
Perennial Stream	Tumbling Cr
Intermittent Stream	Piney Cr
Mountain Peak or Hill	Mt. Baker

DESCRIPTION	SYMBOL
Water Body	Pleasant Lake
Swamp or Marsh	Okefenokee Swamp
Glacier	Bering Glacier
Airport	Qxnard Airport
College or University	Coll/Univ
Military	Fort Belvoir
Prison or Juvenile Detention Center	P/JDC
Cemetery	Powell Cmtry
Golf Course	Pinehurst GlfCrs
National Park or Forest	Yosemite NP
Other Park	St Francis Park
Outside Subject Area	
Inset Area	A1

Where state and county boundaries coincide, the map shows only the state boundary. Where Federal American Indian reservation and American Indian tribal subdivision boundaries coincide, the map shows only the American Indian reservation boundary.

Entity names are followed by either their FIPS code or census code; parentheses indicate a census code.

1 Census designated place name color corresponds to the CDP fill color.

Based on entity type, map content may vary. Due to space limitations, some road names, along with other feature and geography names on the map, may not be shown.

The Census Bureau stores primary and alternate road names, but only primary road names are used to label the roads on these maps.

SUBJECT AREA RELATED COUNTIES ON MAP SHEET

46031 Corson
46041 Dewey
46137 Ziebach

Key to Adjacent Sheets

16	17	18
23	24	25

Sheet Location within Entity

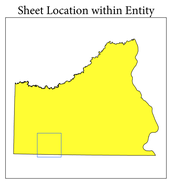

Sheet 24 of 28 PARENT sheets
Total Sheets: 29 (Index 1; Parent 28; Inset 0)

ENTITY TYPE: American Indian Area

AREA NAME: Standing Rock Reservation (3970)

TRIBE NAME: Standing Rock Sioux Tribe of North & South Dakota (0255)

RELATED STATE: North Dakota (38), South Dakota (46)

2020 PSAPV FAIR MAP (PARENT)

5232499025539700240000 00

INDEX OR PARENT SHEET #: 024
INSET SHEET #: 000000

Statistical boundaries reflect planned 2020 geographies as collected through the 2020 Participant Statistical Areas Program. All legal boundaries and names are as of January 1, 2019. The boundaries shown on this map are for Census Bureau statistical data collection and tabulation purposes only; their depiction and designation for statistical purposes does not constitute a determination of jurisdictional authority or rights of ownership or entitlement.

Data Source: U.S. Census Bureau's MAF/TIGER database (BAS20), November 2019
Created by Geography Division: December 12, 2019

U.S. DEPARTMENT OF COMMERCE U.S. Census Bureau

Projection: Albers Equal Area Conic
Datum: NAD 83
Spheroid: GRS 80
1st Standard Parallel: 43 03 20
2nd Standard Parallel: 45 21 35
Central Meridian: -100 14 55
Latitude of Projection's Origin: 42 28 46
False Easting: 0
False Northing: 0

0 0.9 1.8 2.7 3.6 4.5 Kilometers
0 0.6 1.2 1.8 2.4 3 Miles
The plotted map scale is 1:30,000

N W E S

This map supports the verification phase of the 2020 Participant Statistical Areas Program (PSAP).

For more information, or to request additional maps, please email geo.psap@census.gov, call 1-844-788-4921, or visit www.census.gov/programs-surveys/decennial-census/about/psap.html.

United States Census 2020

2020 PSAP VERIFICATION (PSAPV): Standing Rock Reservation

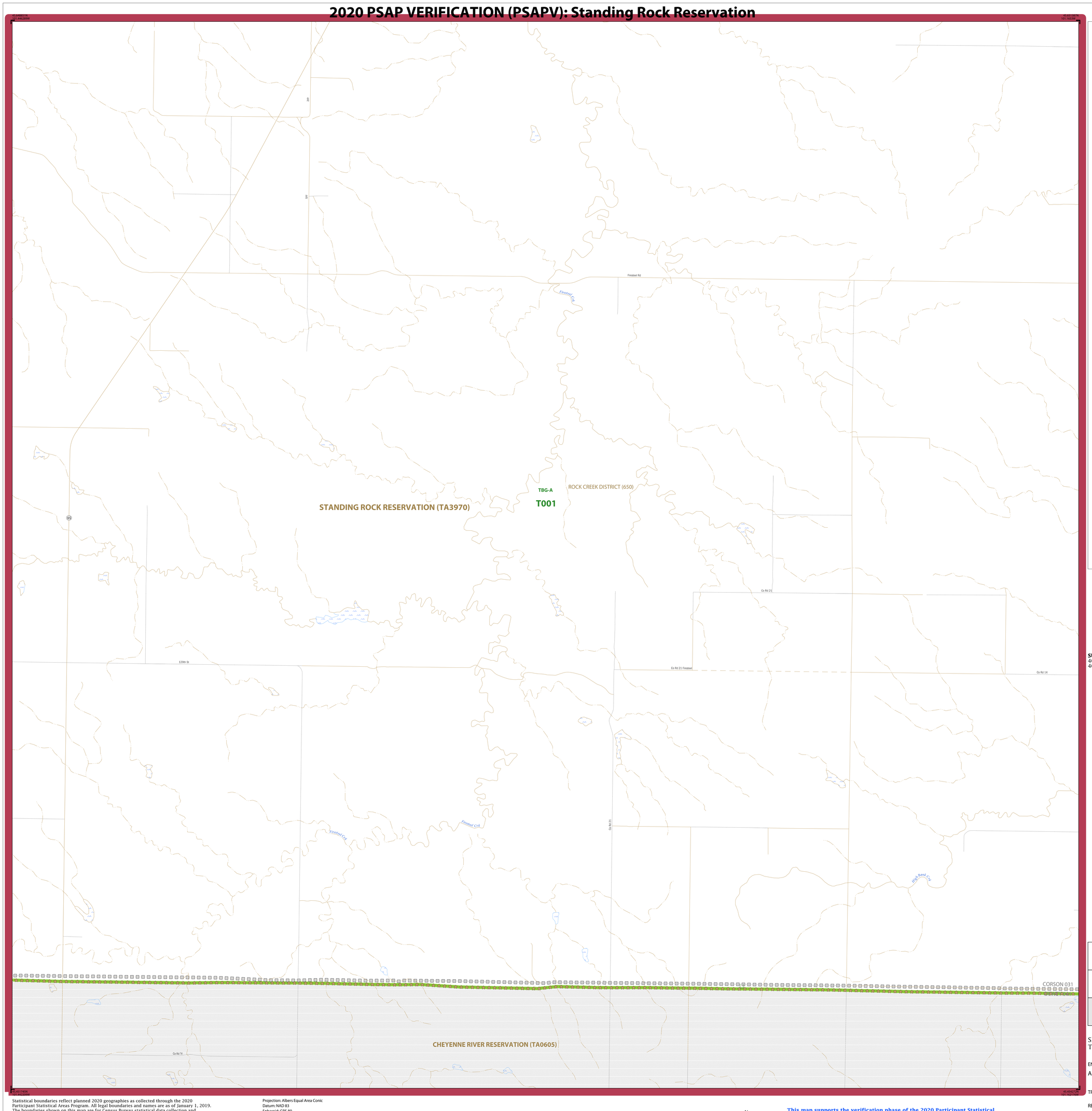

LEGEND

SYMBOL DESCRIPTION	SYMBOL	LABEL STYLE
Federal American Indian Reservation		L'ANSE RESERVATION (TA1880)
Off-Reservation Trust Land		T1880
Oklahoma Tribal Statistical Area (OTSA)		KAW OTSA (TA5690)
Tribal Designated Statistical Area (TDSA)		SAMISH TDSA (TA8750)
Alaska Native Village Statistical Area (ANVSA)		ANGOON ANVSA (TA6100)
American Indian Tribal Subdivision		SHONTO (620)
State American Indian Reservation		Tama Reservation (TA9400)
State Designated Tribal Statitical Area (SDTSA)		Lumbee SDTSA (TA9815)
Alaska Native Regional Corporation (ANRC)		NANA ANRC 52120
State (or statistically equivalent entity)		NEW YORK 36
County (or statistically equivalent entity)		ERIE 029
Consolidated City		MILFORD 47500
Incorporated Place		Davis 18100
Census Designated Place[1] (CDP)		Cochiti 16560
Tribal Census Tract		T001
Tribal Block Group		TBG-A

DESCRIPTION	SYMBOL	DESCRIPTION	SYMBOL
Interstate	1	Water Body	Pleasant Lake
U.S. Highway	2	Swamp or Marsh	Okefenokee Swamp
State Highway	4	Glacier	Bering Glacier
Other Road	Marsh Ln	Airport	Qoxaad Airport
Cul-de-sac		College or University	Coll/Univ
Circle		Military	Fort Belvoir
4WD Trail, Stairway, Alley, Walkway, or Ferry		Prison or Juvenile Detention Center	P/JDC
Railroad	Southern RR	Cemetery	Powell Cmtry
Pipeline or Power Line		Golf Course	Pinehurst GlfCrs
Ridge or Fence		National Park or Forest	Yosemite NP
Property Line or Nonvisible Boundary		Other Park	St Francis Park
Perennial Stream	Tumbling Cr	Outside Subject Area	
Intermittent Stream	Piney Cr	Inset Area	A1
Mountain Peak or Hill	Mt. Baker		

Where state and county boundaries coincide, the map shows only the state boundary. Where Federal American Indian reservation and American Indian tribal subdivision boundaries coincide, the map shows only the American Indian reservation boundary.

Entity names are followed by either their FIPS code or census code; parentheses indicate a census code.

1 Census designated place name color corresponds to the CDP fill color.

Based on entity type, map content may vary. Due to space limitations, some road names, along with other feature and geography names on the map, may not be shown.

The Census Bureau stores primary and alternate road names, but only primary road names are used to label the roads on these maps.

SUBJECT AREA RELATED COUNTIES ON MAP SHEET
46031 Corson
46041 Dewey

Key to Adjacent Sheets

17	18	19
24	25	26

Sheet Location within Entity

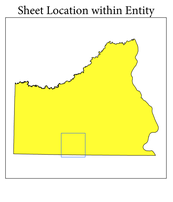

Sheet 25 of 28 PARENT sheets
Total Sheets: 29 (Index 1; Parent 28; Inset 0)

ENTITY TYPE: American Indian Area

AREA NAME: Standing Rock Reservation (3970)

TRIBE NAME: Standing Rock Sioux Tribe of North & South Dakota (0255)

RELATED STATE: North Dakota (38), South Dakota (46)

2020 PSAPV FAIR MAP (PARENT)

5232499025539700250000 00

INDEX OR PARENT SHEET #: 025
INSET SHEET #: 000000

Statistical boundaries reflect planned 2020 geographies as collected through the 2020 Participant Statistical Areas Program. All legal boundaries and names are as of January 1, 2019. The boundaries shown on this map are for Census Bureau statistical data collection and tabulation purposes only; their depiction and designation for statistical purposes does not constitute a determination of jurisdictional authority or rights of ownership or entitlement.

Data Source: U.S. Census Bureau's MAF/TIGER database (BAS20), November 2019
Created by Geography Division: December 12, 2019

U.S. DEPARTMENT OF COMMERCE U.S. Census Bureau

Projection: Albers Equal Area Conic
Datum: NAD 83
Spheroid: GRS 80
1st Standard Parallel: 43 03 20
2nd Standard Parallel: 45 21 35
Central Meridian: -100 14 55
Latitude of Projection's Origin: 42 28 46
False Easting: 0
False Northing: 0

0 0.9 1.8 2.7 3.6 4.5 Kilometers
0 0.6 1.2 1.8 2.4 3 Miles
The plotted map scale is 1:30,000

N W E S

This map supports the verification phase of the 2020 Participant Statistical Areas Program (PSAP).

For more information, or to request additional maps, please email geo.psap@census.gov, call 1-844-788-4921, or visit www.census.gov/programs-surveys/decennial-census/about/psap.html.

United States Census 2020

2020 PSAP VERIFICATION (PSAPV): Standing Rock Reservation

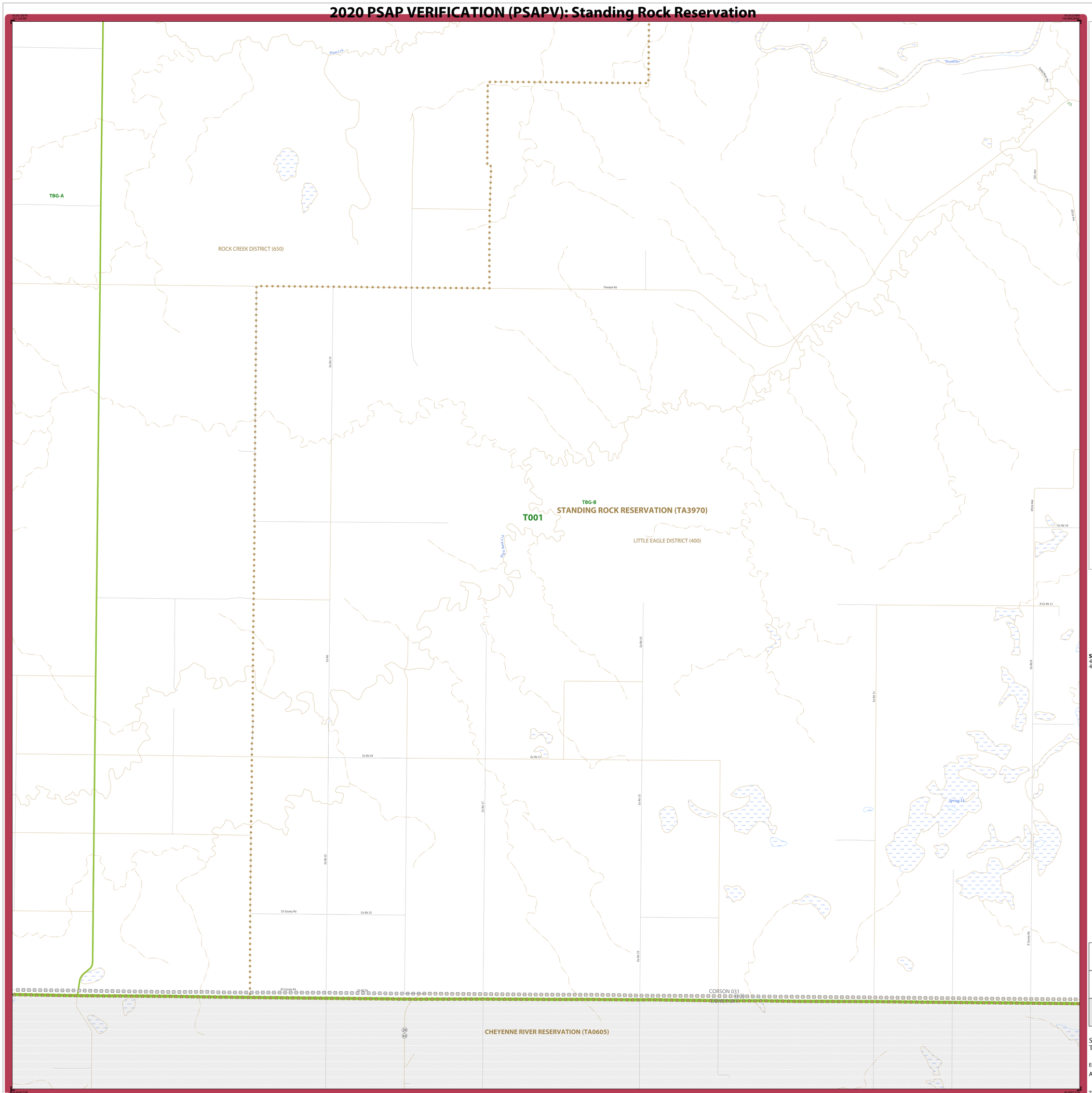

LEGEND

SYMBOL DESCRIPTION	SYMBOL	LABEL STYLE
Federal American Indian Reservation		L'ANSE RESERVATION (TA1880)
Off-Reservation Trust Land		T1880
Oklahoma Tribal Statistical Area (OTSA)		*KAW OTSA (TA5690)*
Tribal Designated Statistical Area (TDSA)		*SAMISH TDSA (TA8750)*
Alaska Native Village Statistical Area (ANVSA)		*ANGOON ANVSA (TA6100)*
American Indian Tribal Subdivision		SHONTO (620)
State American Indian Reservation		Tama Reservation (TA9400)
State Designated Tribal Statitical Area (SDTSA)		*Lumbee SDTSA (TA9815)*
Alaska Native Regional Corporation (ANRC)		***NANA ANRC 52120***
State (or statistically equivalent entity)		NEW YORK 36
County (or statistically equivalent entity)		ERIE 029
Consolidated City		MILFORD 47500
Incorporated Place		Davis 18100
Census Designated Place[1] (CDP)		*Cochiti 16560*
Tribal Census Tract		**T001**
Tribal Block Group		**TBG-A**

DESCRIPTION	SYMBOL
Interstate	5
U.S. Highway	2
State Highway	4
Other Road	Marsh Ln
Cul-de-sac	
Circle	
4WD Trail, Stairway, Alley, Walkway, or Ferry	
Railroad	Southern RR
Pipeline or Power Line	
Ridge or Fence	
Property Line or Nonvisible Boundary	
Perennial Stream	Tumbling Cr
Intermittent Stream	Piney Cr
Mountain Peak or Hill	Mt. Baker

DESCRIPTION	SYMBOL
Water Body	Pleasant Lake
Swamp or Marsh	Okefenokee Swamp
Glacier	Bering Glacier
Airport	Qxnard Airport
College or University	Coll/Univ
Military	Fort Belvoir
Prison or Juvenile Detention Center	P/JDC
Cemetery	Powell Cmtry
Golf Course	Pinehurst GlfCrs
National Park or Forest	Yosemite NP
Other Park	St Francis Park
Outside Subject Area	
Inset Area	A1

Where state and county boundaries coincide, the map shows only the state boundary. Where Federal American Indian reservation and American Indian tribal subdivision boundaries coincide, the map shows only the American Indian reservation boundary.

Entity names are followed by either their FIPS code or census code; parentheses indicate a census code.

1 Census designated place name color corresponds to the CDP fill color.

Based on entity type, map content may vary. Due to space limitations, some road names, along with other feature and geography names on the map, may not be shown.

The Census Bureau stores primary and alternate road names, but only primary road names are used to label the roads on these maps.

SUBJECT AREA RELATED COUNTIES ON MAP SHEET
46031 Corson
46041 Dewey

Key to Adjacent Sheets

18	19	20
25	26	27

Sheet Location within Entity

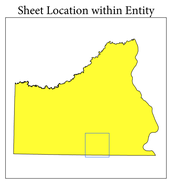

Sheet 26 of 28 PARENT sheets
Total Sheets: 29 (Index 1; Parent 28; Inset 0)

ENTITY TYPE: American Indian Area

AREA NAME: Standing Rock Reservation (3970)

TRIBE NAME: Standing Rock Sioux Tribe of North & South Dakota (0255)

RELATED STATE: North Dakota (38), South Dakota (46)

2020 PSAPV FAIR MAP (PARENT)

5232499025539700260000 00

INDEX OR PARENT SHEET #: 026
INSET SHEET #: 000000

Statistical boundaries reflect planned 2020 geographies as collected through the 2020 Participant Statistical Areas Program. All legal boundaries and names are as of January 1, 2019. The boundaries shown on this map are for Census Bureau statistical data collection and tabulation purposes only; their depiction and designation for statistical purposes does not constitute a determination of jurisdictional authority or rights of ownership or entitlement.

Data Source: U.S. Census Bureau's MAF/TIGER database (BAS20), November 2019
Created by Geography Division: December 12, 2019

U.S. DEPARTMENT OF COMMERCE U.S. Census Bureau

Projection: Albers Equal Area Conic
Datum: NAD 83
Spheroid: GRS 80
1st Standard Parallel: 43 03 20
2nd Standard Parallel: 45 21 35
Central Meridian: -100 14 55
Latitude of Projection's Origin: 42 28 46
False Easting: 0
False Northing: 0

0 0.9 1.8 2.7 3.6 4.5 Kilometers
0 0.6 1.2 1.8 2.4 3 Miles
The plotted map scale is 1:30,000

N W E S

This map supports the verification phase of the 2020 Participant Statistical Areas Program (PSAP).

For more information, or to request additional maps, please email geo.psap@census.gov, call 1-844-788-4921, or visit www.census.gov/programs-surveys/decennial-census/about/psap.html.

United States® Census 2020

2020 PSAP VERIFICATION (PSAPV): Standing Rock Reservation

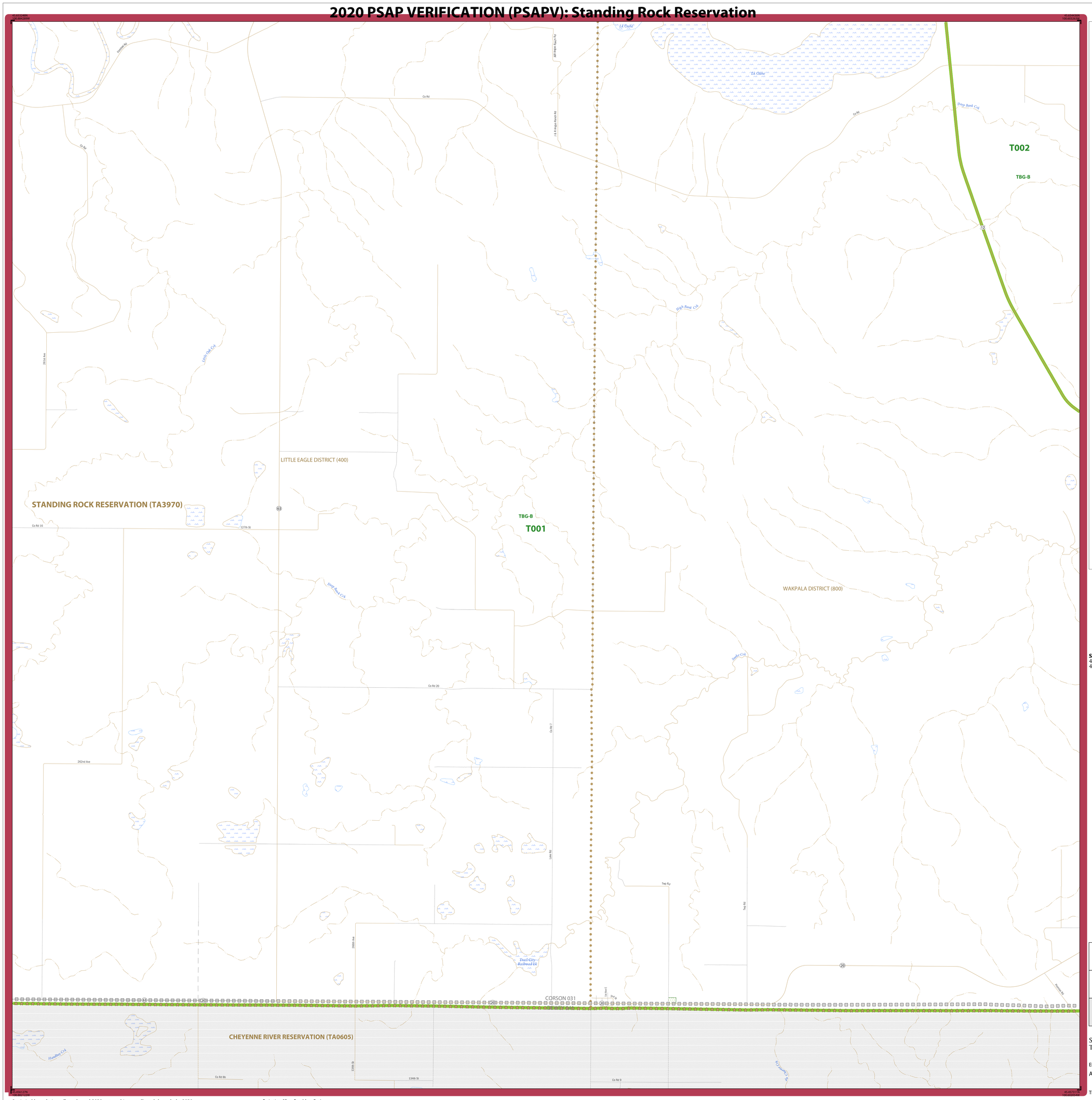

LEGEND

SYMBOL DESCRIPTION	SYMBOL	LABEL STYLE
Federal American Indian Reservation		L'ANSE RESERVATION (TA1880)
Off-Reservation Trust Land		T1880
Oklahoma Tribal Statistical Area (OTSA)		*KAW OTSA (TA5690)*
Tribal Designated Statistical Area (TDSA)		*SAMISH TDSA (TA8750)*
Alaska Native Village Statistical Area (ANVSA)		*ANGOON ANVSA (TA6100)*
American Indian Tribal Subdivision		SHONTO (620)
State American Indian Reservation		Tama Reservation (TA9400)
State Designated Tribal Statitical Area (SDTSA)		*Lumbee SDTSA (TA9815)*
Alaska Native Regional Corporation (ANRC)		***NANA ANRC 52120***
State (or statistically equivalent entity)		NEW YORK 36
County (or statistically equivalent entity)		ERIE 029
Consolidated City		MILFORD 47500
Incorporated Place		Davis 18100
Census Designated Place[1] (CDP)		*Cochiti 16560*
Tribal Census Tract		**T001**
Tribal Block Group		**TBG-A**

DESCRIPTION	SYMBOL
Interstate	1
U.S. Highway	2
State Highway	4
Other Road	Marsh Ln
Cul-de-sac	
Circle	
4WD Trail, Stairway, Alley, Walkway, or Ferry	
Railroad	Southern RR
Pipeline or Power Line	
Ridge or Fence	
Property Line or Nonvisible Boundary	
Perennial Stream	Tumbling Cr
Intermittent Stream	Piney Cr
Mountain Peak or Hill	Mt. Baker

DESCRIPTION	SYMBOL
Water Body	Pleasant Lake
Swamp or Marsh	Okefenokee Swamp
Glacier	Bering Glacier
Airport	Qxnard Airport
College or University	Coll/Univ
Military	Fort Belvoir
Prison or Juvenile Detention Center	P/JDC
Cemetery	Powell Cmtry
Golf Course	Pinehurst GlfCrs
National Park or Forest	Yosemite NP
Other Park	St Francis Park
Outside Subject Area	
Inset Area	A1

Where state and county boundaries coincide, the map shows only the state boundary. Where Federal American Indian reservation and American Indian tribal subdivision boundaries coincide, the map shows only the American Indian reservation boundary.

Entity names are followed by either their FIPS code or census code; parentheses indicate a census code.

1 Census designated place name color corresponds to the CDP fill color.

Based on entity type, map content may vary. Due to space limitations, some road names, along with other feature and geography names on the map, may not be shown.

The Census Bureau stores primary and alternate road names, but only primary road names are used to label the roads on these maps.

SUBJECT AREA RELATED COUNTIES ON MAP SHEET
46031 Corson
46041 Dewey

Key to Adjacent Sheets

19	20	21
26	27	28

Sheet Location within Entity

Sheet 27 of 28 PARENT sheets
Total Sheets: 29 (Index 1; Parent 28; Inset 0)

ENTITY TYPE: American Indian Area

AREA NAME: Standing Rock Reservation (3970)

TRIBE NAME: Standing Rock Sioux Tribe of North & South Dakota (0255)

RELATED STATE: North Dakota (38), South Dakota (46)

2020 PSAPV FAIR MAP (PARENT)

52324990255397002700000 0

INDEX OR PARENT SHEET #: 027
INSET SHEET #: 000000

Statistical boundaries reflect planned 2020 geographies as collected through the 2020 Participant Statistical Areas Program. All legal boundaries and names are as of January 1, 2019. The boundaries shown on this map are for Census Bureau statistical data collection and tabulation purposes only; their depiction and designation for statistical purposes does not constitute a determination of jurisdictional authority or rights of ownership or entitlement.

Data Source: U.S. Census Bureau's MAF/TIGER database (BAS20), November 2019
Created by Geography Division: December 12, 2019

U.S. DEPARTMENT OF COMMERCE U.S. Census Bureau

Projection: Albers Equal Area Conic
Datum: NAD 83
Spheroid: GRS 80
1st Standard Parallel: 43 03 20
2nd Standard Parallel: 45 21 35
Central Meridian: -100 14 55
Latitude of Projection's Origin: 42 28 46
False Easting: 0
False Northing: 0

0 0.9 1.8 2.7 3.6 4.5 Kilometers
0 0.6 1.2 1.8 2.4 3 Miles
The plotted map scale is 1:30,000

N W E S

This map supports the verification phase of the 2020 Participant Statistical Areas Program (PSAP).

For more information, or to request additional maps, please email geo.psap@census.gov, call 1-844-788-4921, or visit www.census.gov/programs-surveys/decennial-census/about/psap.html.

United States® Census 2020

2020 PSAP VERIFICATION (PSAPV): Standing Rock Reservation

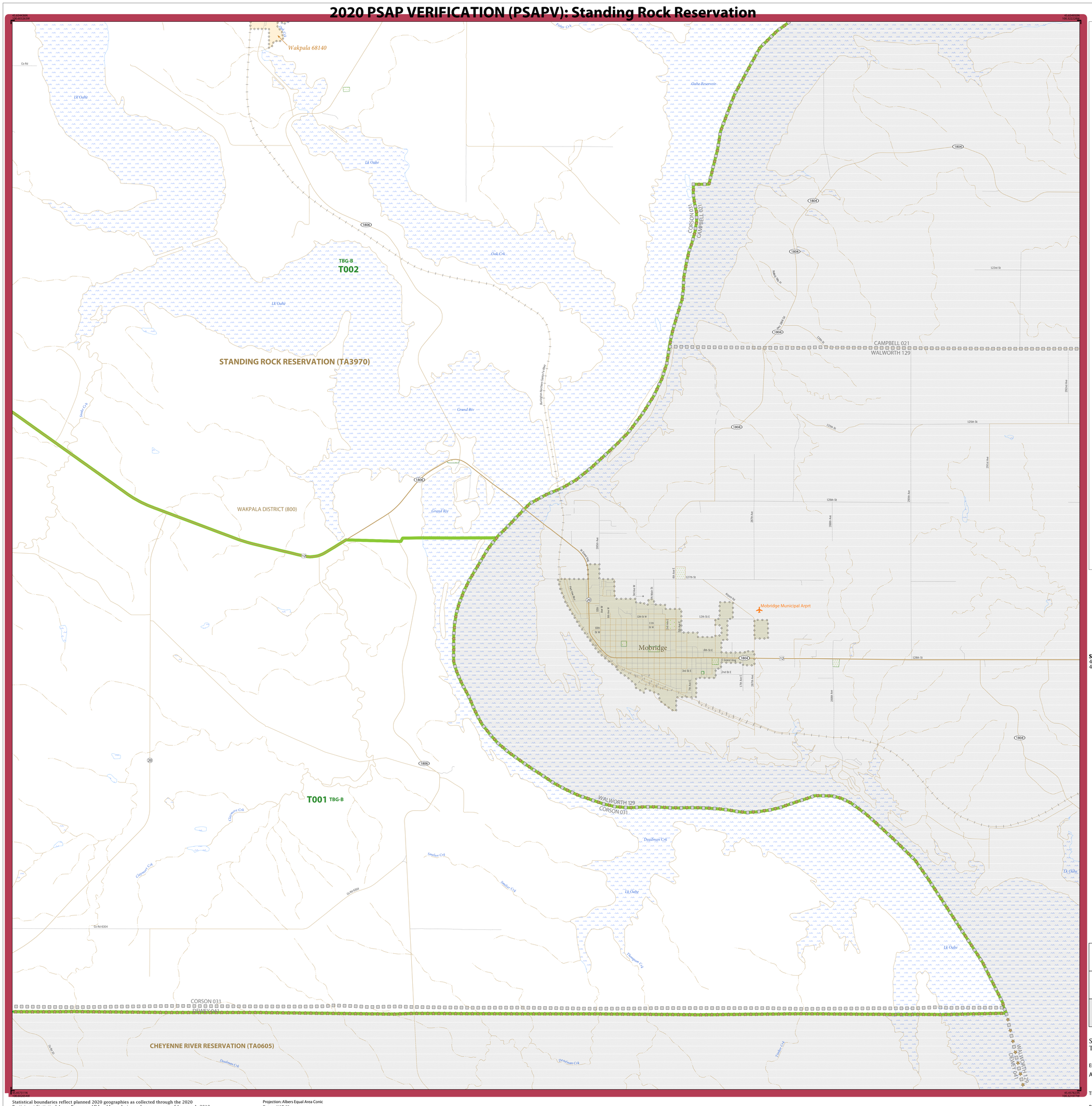

LEGEND

SYMBOL DESCRIPTION	SYMBOL	LABEL STYLE
Federal American Indian Reservation		L'ANSE RESERVATION (TA1880)
Off-Reservation Trust Land		T1880
Oklahoma Tribal Statistical Area (OTSA)		KAW OTSA (TA5690)
Tribal Designated Statistical Area (TDSA)		SAMISH TDSA (TA8750)
Alaska Native Village Statistical Area (ANVSA)		ANGOON ANVSA (TA6100)
American Indian Tribal Subdivision		SHONTO (620)
State American Indian Reservation		Tama Reservation (TA9400)
State Designated Tribal Statistical Area (SDTSA)		Lumbee SDTSA (TA9815)
Alaska Native Regional Corporation (ANRC)		NANA ANRC 52120
State (or statistically equivalent entity)		NEW YORK 36
County (or statistically equivalent entity)		ERIE 029
Consolidated City		MILFORD 47500
Incorporated Place		Davis 18100
Census Designated Place[1] (CDP)		Cochiti 16560
Tribal Census Tract		T001
Tribal Block Group		TBG-A

DESCRIPTION	SYMBOL
Interstate	5
U.S. Highway	2
State Highway	4
Other Road	Marsh Ln
Cul-de-sac	
Circle	
4WD Trail, Stairway, Alley, Walkway, or Ferry	
Railroad	Southern RR
Pipeline or Power Line	
Ridge or Fence	
Property Line or Nonvisible Boundary	
Perennial Stream	Tumbling Cr
Intermittent Stream	Piney Cr
Mountain Peak or Hill	Mt. Baker

DESCRIPTION	SYMBOL
Water Body	Pleasant Lake
Swamp or Marsh	Okefenokee Swamp
Glacier	Bering Glacier
Airport	Qxoaxd Aiirport
College or University	Coll/Univ
Military	Fort Belvoir
Prison or Juvenile Detention Center	P/JDC
Cemetery	Powell Cmtry
Golf Course	Pinehurst Gltcrs
National Park or Forest	Yosemite NP
Other Park	St Francis Park
Outside Subject Area	
Inset Area	A1

Where state and county boundaries coincide, the map shows only the state boundary. Where Federal American Indian reservation and American Indian tribal subdivision boundaries coincide, the map shows only the American Indian reservation boundary.

Entity names are followed by either their FIPS code or census code; parentheses indicate a census code.

1 Census designated place name color corresponds to the CDP fill color.

Based on entity type, map content may vary. Due to space limitations, some road names, along with other feature and geography names on the map, may not be shown.

The Census Bureau stores primary and alternate road names, but only primary road names are used to label the roads on these maps.

SUBJECT AREA RELATED COUNTIES ON MAP SHEET
46031 Corson
46041 Dewey

Key to Adjacent Sheets

20	21	22
27	28	

Sheet Location within Entity

Sheet 28 of 28 PARENT sheets
Total Sheets: 29 (Index 1; Parent 28; Inset 0)

ENTITY TYPE: American Indian Area

AREA NAME: Standing Rock Reservation (3970)

TRIBE NAME: Standing Rock Sioux Tribe of North & South Dakota (0255)

RELATED STATE: North Dakota (38), South Dakota (46)

2020 PSAPV FAIR MAP (PARENT)

52324990255397002800000 0

INDEX OR PARENT SHEET #: 028
INSET SHEET #: 000000

Statistical boundaries reflect planned 2020 geographies as collected through the 2020 Participant Statistical Areas Program. All legal boundaries and names are as of January 1, 2019. The boundaries shown on this map are for Census Bureau statistical data collection and tabulation purposes only; their depiction and designation for statistical purposes does not constitute a determination of jurisdictional authority or rights of ownership or entitlement.

Data Source: U.S. Census Bureau's MAF/TIGER database (BAS20), November 2019
Created by Geography Division: December 12, 2019

U.S. DEPARTMENT OF COMMERCE U.S. Census Bureau

Projection: Albers Equal Area Conic
Datum: NAD 83
Spheroid: GRS 80
1st Standard Parallel: 43 03 20
2nd Standard Parallel: 45 21 35
Central Meridian: -100 14 55
Latitude of Projection's Origin: 42 28 46
False Easting: 0
False Northing: 0

0 0.9 1.8 2.7 3.6 4.5 Kilometers
0 0.6 1.2 1.8 2.4 3 Miles
The plotted map scale is 1:30,000

N W E S

This map supports the verification phase of the 2020 Participant Statistical Areas Program (PSAP).

For more information, or to request additional maps, please email geo.psap@census.gov, call 1-844-788-4921, or visit www.census.gov/programs-surveys/decennial-census/about/psap.html.

United States® Census 2020