2020 PSAP VERIFICATION (PSAPV): Wind River Reservation and Off-Reservation Trust Land

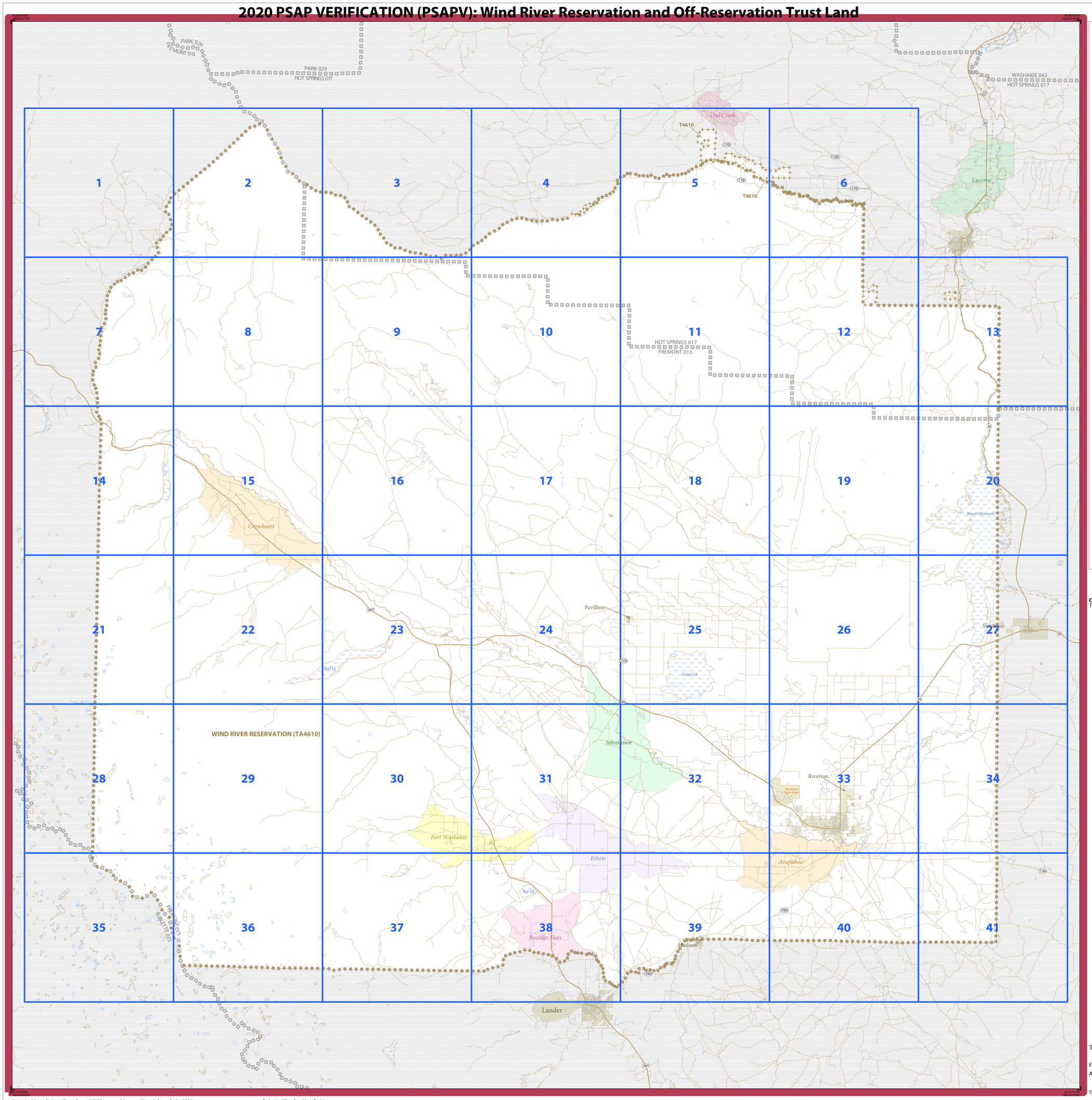

LEGEND

SYMBOL DESCRIPTION	SYMBOL	LABEL STYLE
Federal American Indian Reservation		L'ANSE RESERVATION (TA1880)
Off-Reservation Trust Land		T1880
Oklahoma Tribal Statistical Area (OTSA)		KAW OTSA (TA5690)
Tribal Designated Statistical Area (TDSA)		SAMISH TDSA (TA8750)
Alaska Native Village Statistical Area (ANVSA)		ANGOON ANVSA (TA6100)
American Indian Tribal Subdivision		SHONTO (620)
State American Indian Reservation		Tama Reservation (TA9400)
State Designated Tribal Statitical Area (SDTSA)		Lumbee SDTSA (TA9815)
Alaska Native Regional Corporation (ANRC)		NANA ANRC 52120
State (or statistically equivalent entity)		NEW YORK 36
County (or statistically equivalent entity)		ERIE 029
Consolidated City		MILFORD 47500
Incorporated Place		Davis 18100
Census Designated Place[1] (CDP)		Cochiti 16560
Tribal Census Tract		T001
Tribal Block Group		TBG-A

DESCRIPTION	SYMBOL
Interstate	1
U.S. Highway	2
State Highway	4
Other Road	Marsh Ln
Cul-de-sac	
Circle	
4WD Trail, Stairway, Alley, Walkway, or Ferry	
Railroad	Southern RR
Pipeline or Power Line	
Ridge or Fence	
Property Line or Nonvisible Boundary	
Perennial Stream	Tumbling Cr
Intermittent Stream	Piney Cr
Mountain Peak or Hill	Mt. Baker

DESCRIPTION	SYMBOL
Water Body	Pleasant Lake
Swamp or Marsh	Okefenokee Swamp
Glacier	Bering Glacier
Airport	Quonset Airport
College or University	Coll/Univ
Military	Fort Belvoir
Prison or Juvenile Detention Center	P/JDC
Cemetery	Powell Cmtry
Golf Course	Pinehurst GlfCrs
National Park or Forest	Yosemite NP
Other Park	St Francis Park
Outside Subject Area	
Inset Area	A1

Where state and county boundaries coincide, the map shows only the state boundary. Where Federal American Indian reservation and American Indian tribal subdivision boundaries coincide, the map shows only the American Indian reservation boundary.

Entity names are followed by either their FIPS code or census code; parentheses indicate a census code.

1 Census designated place name color corresponds to the CDP fill color.

Based on entity type, map content may vary. Due to space limitations, some road names, along with other feature and geography names on the map, may not be shown.

The Census Bureau stores primary and alternate road names, but only primary road names are used to label the roads on these maps.

OFF-RESERVATION TRUST LAND NAMES
T4610 Wind River

Total Sheets: 42 (Index 1; Parent 41; Inset 0)

ENTITY TYPE: American Indian Area

AREA NAME: Wind River Reservation and Off-Reservation Trust Land (4610)

TRIBE NAME: Arapahoe Tribe of the Wind River Reservation (0291)

RELATED STATE: Wyoming (56)

2020 PSAPV FAIR MAP (INDEX)

5231499029146100000000

INDEX OR PARENT SHEET #: 000
INSET SHEET #: 000000

Statistical boundaries reflect planned 2020 geographies as collected through the 2020 Participant Statistical Areas Program. All legal boundaries and names are as of January 1, 2019. The boundaries shown on this map are for Census Bureau statistical data collection and tabulation purposes only; their depiction and designation for statistical purposes does not constitute a determination of jurisdictional authority or rights of ownership or entitlement.

Data Source: U.S. Census Bureau's MAF/TIGER database (BAS20), November 2019
Created by Geography Division: December 12, 2019

U.S. DEPARTMENT OF COMMERCE U.S. Census Bureau

Projection: Albers Equal Area Conic
Datum: NAD 83
Spheroid: GRS 80
1st Standard Parallel: 41 39 47
2nd Standard Parallel: 44 20 14
Central Meridian: -107 33 13
Latitude of Projection's Origin: 40 59 41
False Easting: 0
False Northing: 0

0 5 10 15 20 25 Kilometers
0 3 6 9 12 15 Miles
The plotted map scale is 1:171,948

N W E S

This map supports the verification phase of the 2020 Participant Statistical Areas Program (PSAP).

For more information, or to request additional maps, please email geo.psap@census.gov, call 1-844-788-4921, or visit www.census.gov/programs-surveys/decennial-census/about/psap.html.

United States® Census 2020

2020 PSAP VERIFICATION (PSAPV): Wind River Reservation and Off-Reservation Trust Land

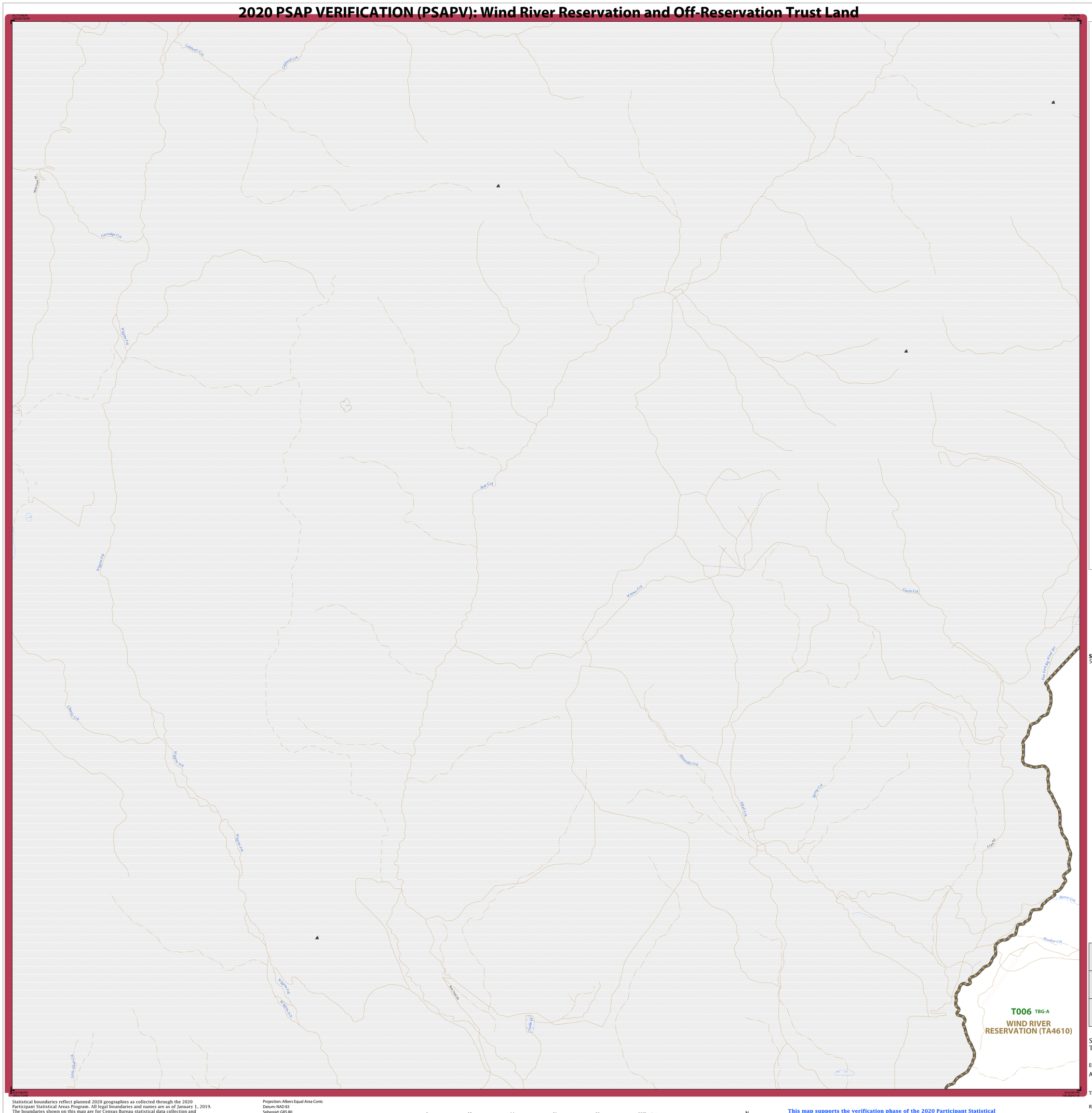

LEGEND

SYMBOL DESCRIPTION	SYMBOL	LABEL STYLE
Federal American Indian Reservation		L'ANSE RESERVATION (TA1880)
Off-Reservation Trust Land		T1880
Oklahoma Tribal Statistical Area (OTSA)		KAW OTSA (TA5690)
Tribal Designated Statistical Area (TDSA)		SAMISH TDSA (TA8750)
Alaska Native Village Statistical Area (ANVSA)		ANGOON ANVSA (TA6100)
American Indian Tribal Subdivision		SHONTO (620)
State American Indian Reservation		Tama Reservation (TA9400)
State Designated Tribal Statitical Area (SDTSA)		Lumbee SDTSA (TA9815)
Alaska Native Regional Corporation (ANRC)		NANA ANRC 52120
State (or statistically equivalent entity)		NEW YORK 36
County (or statistically equivalent entity)		ERIE 029
Consolidated City		MILFORD 47500
Incorporated Place		Davis 18100
Census Designated Place[1] (CDP)		Cochiti 16560
Tribal Census Tract		T001
Tribal Block Group		TBG-A

DESCRIPTION	SYMBOL
Interstate	1
U.S. Highway	2
State Highway	4
Other Road	Marsh Ln
Cul-de-sac	
Circle	
4WD Trail, Stairway, Alley, Walkway, or Ferry	
Railroad	Southern RR
Pipeline or Power Line	
Ridge or Fence	
Property Line or Nonvisible Boundary	
Perennial Stream	Tumbling Cr
Intermittent Stream	Piney Cr
Mountain Peak or Hill	Mt. Baker

DESCRIPTION	SYMBOL
Water Body	Pleasant Lake
Swamp or Marsh	Okefenokee Swamp
Glacier	Bering Glacier
Airport	Qoxaad Airport
College or University	Coll/Univ
Military	Fort Belvoir
Prison or Juvenile Detention Center	P/JDC
Cemetery	Powell Cmtry
Golf Course	Pinehurst GlfCrs
National Park or Forest	Yosemite NP
Other Park	St Francis Park
Outside Subject Area	
Inset Area	A1

Where state and county boundaries coincide, the map shows only the state boundary. Where Federal American Indian reservation and American Indian tribal subdivision boundaries coincide, the map shows only the American Indian reservation boundary.

Entity names are followed by either their FIPS code or census code; parentheses indicate a census code.

1 Census designated place name color corresponds to the CDP fill color.

Based on entity type, map content may vary. Due to space limitations, some road names, along with other feature and geography names on the map, may not be shown.

The Census Bureau stores primary and alternate road names, but only primary road names are used to label the roads on these maps.

SUBJECT AREA RELATED COUNTIES ON MAP SHEET
56013 Fremont

Key to Adjacent Sheets

	1	2
	7	8

Sheet Location within Entity

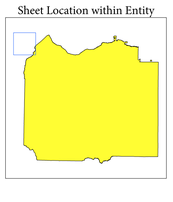

Sheet 1 of 41 PARENT sheets
Total Sheets: 42 (Index 1; Parent 41; Inset 0)

ENTITY TYPE: American Indian Area

AREA NAME: Wind River Reservation and Off-Reservation Trust Land (4610)

TRIBE NAME: Arapahoe Tribe of the Wind River Reservation (0291)

RELATED STATE: Wyoming (56)

2020 PSAPV FAIR MAP (PARENT)

5231499029146100010000 00

INDEX OR PARENT SHEET #: 001
INSET SHEET #: 000000

Statistical boundaries reflect planned 2020 geographies as collected through the 2020 Participant Statistical Areas Program. All legal boundaries and names are as of January 1, 2019. The boundaries shown on this map are for Census Bureau statistical data collection and tabulation purposes only; their depiction and designation for statistical purposes does not constitute a determination of jurisdictional authority or rights of ownership or entitlement.

Data Source: U.S. Census Bureau's MAF/TIGER database (BAS20), November 2019
Created by Geography Division: December 12, 2019

U.S. DEPARTMENT OF COMMERCE U.S. Census Bureau

Projection: Albers Equal Area Conic
Datum: NAD 83
Spheroid: GRS 80
1st Standard Parallel: 41 39 47
2nd Standard Parallel: 44 20 14
Central Meridian: -107 33 13
Latitude of Projection's Origin: 40 59 41
False Easting: 0
False Northing: 0

0 0.7 1.4 2.1 2.8 3.5 Kilometers
0 0.4 0.8 1.2 1.6 2 Miles
The plotted map scale is 1:24,000

N W E S

This map supports the verification phase of the 2020 Participant Statistical Areas Program (PSAP).

For more information, or to request additional maps, please email geo.psap@census.gov, call 1-844-788-4921, or visit www.census.gov/programs-surveys/decennial-census/about/psap.html.

United States Census 2020

2020 PSAP VERIFICATION (PSAPV): Wind River Reservation and Off-Reservation Trust Land

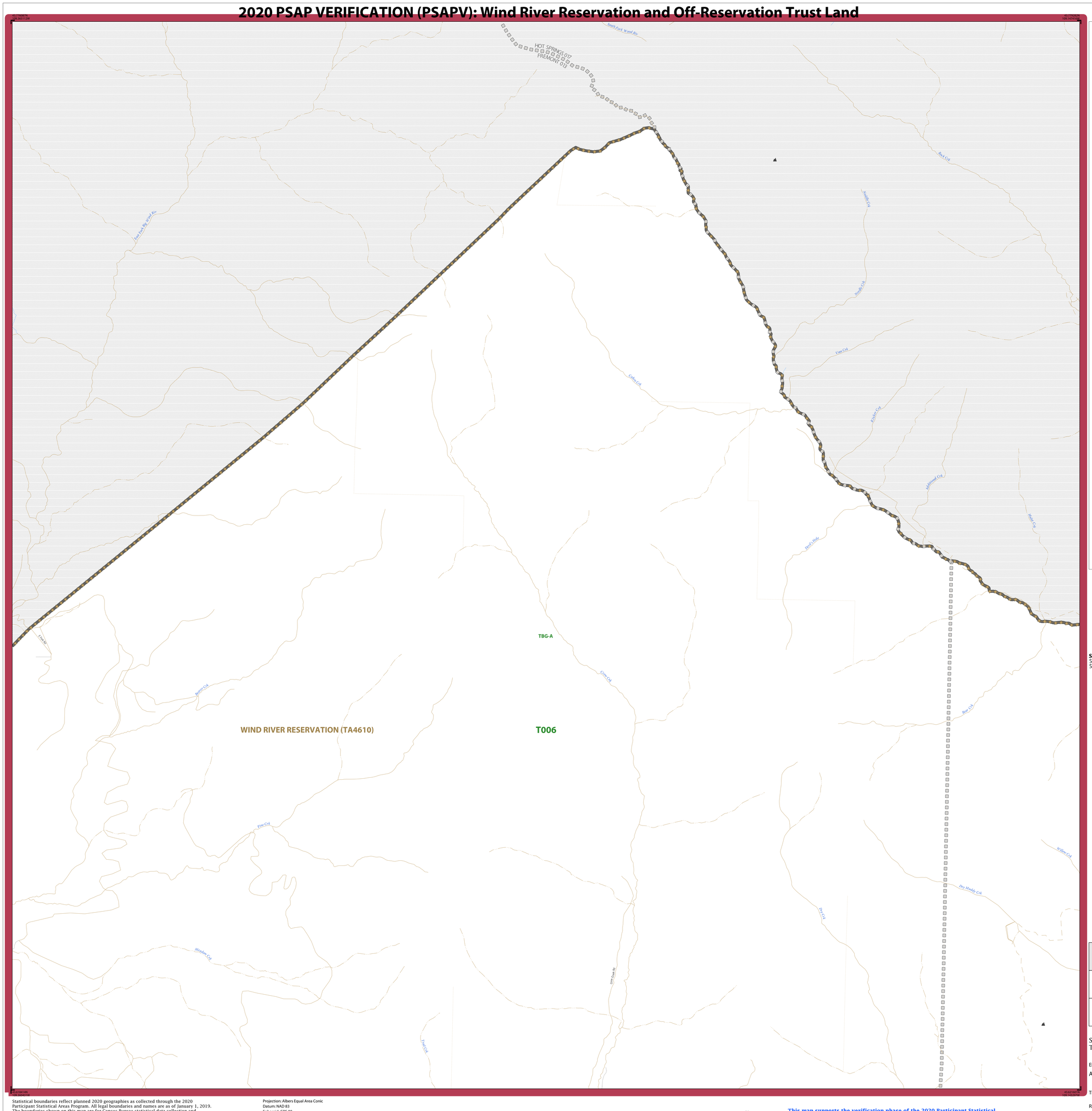

LEGEND

SYMBOL DESCRIPTION	SYMBOL	LABEL STYLE
Federal American Indian Reservation		L'ANSE RESERVATION (TA1880)
Off-Reservation Trust Land		T1880
Oklahoma Tribal Statistical Area (OTSA)		KAW OTSA (TA5690)
Tribal Designated Statistical Area (TDSA)		SAMISH TDSA (TA8750)
Alaska Native Village Statistical Area (ANVSA)		ANGOON ANVSA (TA6100)
American Indian Tribal Subdivision		SHONTO (620)
State American Indian Reservation		Tama Reservation (TA9400)
State Designated Tribal Statitical Area (SDTSA)		Lumbee SDTSA (TA9815)
Alaska Native Regional Corporation (ANRC)		NANA ANRC 52120
State (or statistically equivalent entity)		NEW YORK 36
County (or statistically equivalent entity)		ERIE 029
Consolidated City		MILFORD 47500
Incorporated Place		Davis 18100
Census Designated Place[1] (CDP)		Cochiti 16560
Tribal Census Tract		T001
Tribal Block Group		TBG-A

DESCRIPTION	SYMBOL
Interstate	1
U.S. Highway	2
State Highway	4
Other Road	Marsh Ln
Cul-de-sac	
Circle	
4WD Trail, Stairway, Alley, Walkway, or Ferry	
Railroad	Southern RR
Pipeline or Power Line	
Ridge or Fence	
Property Line or Nonvisible Boundary	
Perennial Stream	Tumbling Cr
Intermittent Stream	Piney Cr
Mountain Peak or Hill	Mt. Baker

DESCRIPTION	SYMBOL
Water Body	Pleasant Lake
Swamp or Marsh	Okefenokee Swamp
Glacier	Bering Glacier
Airport	Quonset Airport
College or University	Coll/Univ
Military	Fort Belvoir
Prison or Juvenile Detention Center	P/JDC
Cemetery	Powell Cmtry
Golf Course	Pinehurst GlfCrs
National Park or Forest	Yosemite NP
Other Park	St Francis Park
Outside Subject Area	
Inset Area	A1

Where state and county boundaries coincide, the map shows only the state boundary. Where Federal American Indian reservation and American Indian tribal subdivision boundaries coincide, the map shows only the American Indian reservation boundary.

Entity names are followed by either their FIPS code or census code; parentheses indicate a census code.

1 Census designated place name color corresponds to the CDP fill color.

Based on entity type, map content may vary. Due to space limitations, some road names, along with other feature and geography names on the map, may not be shown.

The Census Bureau stores primary and alternate road names, but only primary road names are used to label the roads on these maps.

SUBJECT AREA RELATED COUNTIES ON MAP SHEET
56013 Fremont
56017 Hot Springs

Key to Adjacent Sheets

1	2	3
7	8	9

Sheet Location within Entity

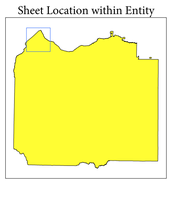

Sheet 2 of 41 PARENT sheets
Total Sheets: 42 (Index 1; Parent 41; Inset 0)

ENTITY TYPE: American Indian Area

AREA NAME: Wind River Reservation and Off-Reservation Trust Land (4610)

TRIBE NAME: Arapahoe Tribe of the Wind River Reservation (0291)

RELATED STATE: Wyoming (56)

Statistical boundaries reflect planned 2020 geographies as collected through the 2020 Participant Statistical Areas Program. All legal boundaries and names are as of January 1, 2019. The boundaries shown on this map are for Census Bureau statistical data collection and tabulation purposes only; their depiction and designation for statistical purposes does not constitute a determination of jurisdictional authority or rights of ownership or entitlement.

Data Source: U.S. Census Bureau's MAF/TIGER database (BAS20), November 2019
Created by Geography Division: December 12, 2019

U.S. DEPARTMENT OF COMMERCE U.S. Census Bureau

Projection: Albers Equal Area Conic
Datum: NAD 83
Spheroid: GRS 80
1st Standard Parallel: 41 39 47
2nd Standard Parallel: 44 20 14
Central Meridian: -107 33 13
Latitude of Projection's Origin: 40 59 41
False Easting: 0
False Northing: 0

0 0.7 1.4 2.1 2.8 3.5 Kilometers
0 0.4 0.8 1.2 1.6 2 Miles
The plotted map scale is 1:24,000

N W E S

This map supports the verification phase of the 2020 Participant Statistical Areas Program (PSAP).

For more information, or to request additional maps, please email geo.psap@census.gov, call 1-844-788-4921, or visit www.census.gov/programs-surveys/decennial-census/about/psap.html.

United States Census 2020

2020 PSAPV FAIR MAP (PARENT)

5231499029146100020000 00

INDEX OR PARENT SHEET #: 002
INSET SHEET #: 000000

2020 PSAP VERIFICATION (PSAPV): Wind River Reservation and Off-Reservation Trust Land

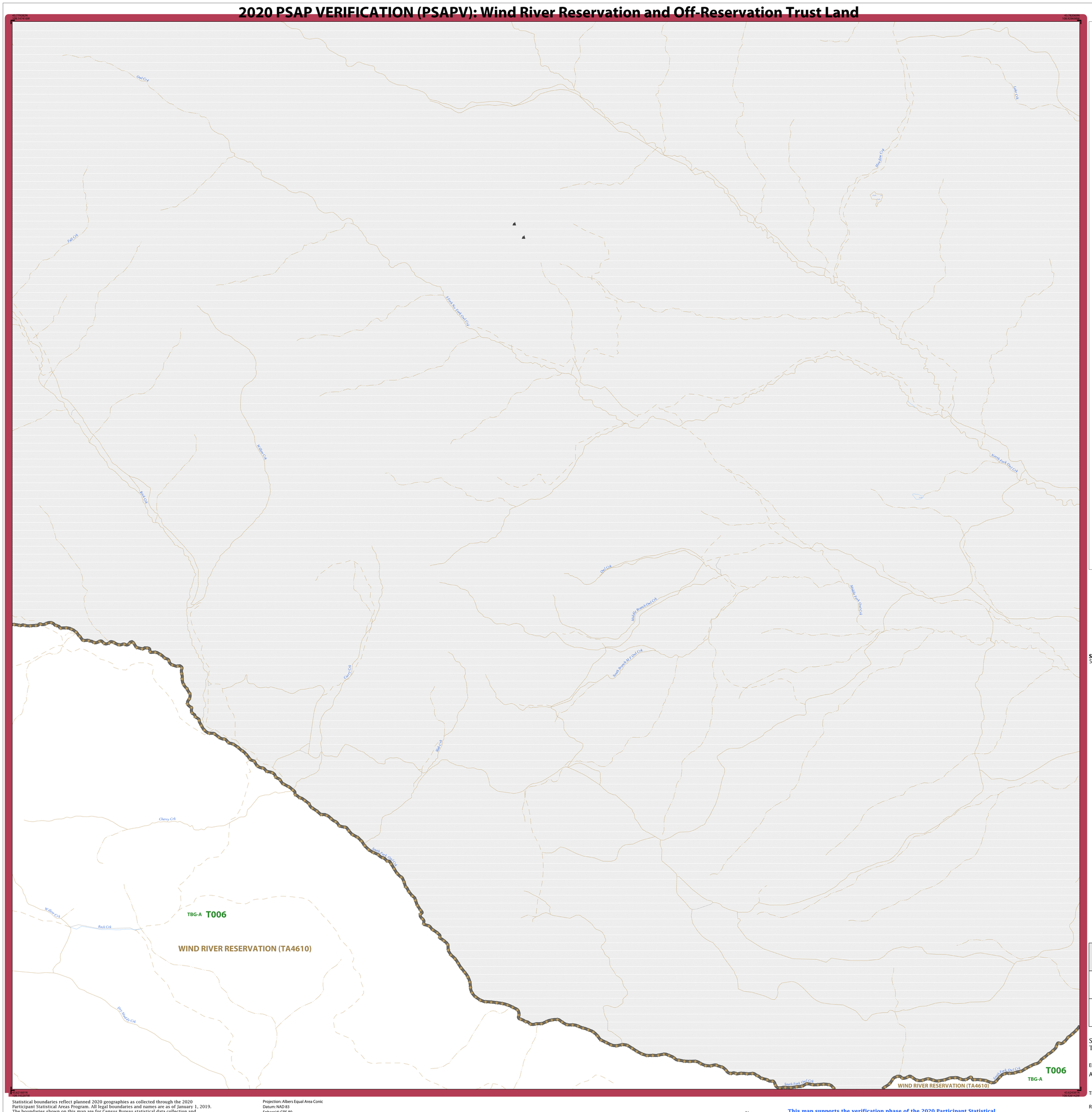

LEGEND

SYMBOL DESCRIPTION	SYMBOL	LABEL STYLE
Federal American Indian Reservation		L'ANSE RESERVATION (TA1880)
Off-Reservation Trust Land		T1880
Oklahoma Tribal Statistical Area (OTSA)		KAW OTSA (TA5690)
Tribal Designated Statistical Area (TDSA)		SAMISH TDSA (TA8750)
Alaska Native Village Statistical Area (ANVSA)		ANGOON ANVSA (TA6100)
American Indian Tribal Subdivision		SHONTO (620)
State American Indian Reservation		Tama Reservation (TA9400)
State Designated Tribal Statitical Area (SDTSA)		Lumbee SDTSA (TA9815)
Alaska Native Regional Corporation (ANRC)		NANA ANRC 52120
State (or statistically equivalent entity)		NEW YORK 36
County (or statistically equivalent entity)		ERIE 029
Consolidated City		MILFORD 47500
Incorporated Place		Davis 18100
Census Designated Place[1] (CDP)		Cochiti 16560
Tribal Census Tract		T001
Tribal Block Group		TBG-A

DESCRIPTION	SYMBOL
Interstate	1
U.S. Highway	2
State Highway	4
Other Road	Marsh Ln
Cul-de-sac	
Circle	
4WD Trail, Stairway, Alley, Walkway, or Ferry	
Railroad	Southern RR
Pipeline or Power Line	
Ridge or Fence	
Property Line or Nonvisible Boundary	
Perennial Stream	Tumbling Cr
Intermittent Stream	Piney Cr
Mountain Peak or Hill	Mt. Baker

DESCRIPTION	SYMBOL
Water Body	Pleasant Lake
Swamp or Marsh	Okefenokee Swamp
Glacier	Bering Glacier
Airport	Quonset Airport
College or University	Coll/Univ
Military	Fort Belvoir
Prison or Juvenile Detention Center	P/JDC
Cemetery	Powell Cmtry
Golf Course	Pinehurst GlfCrs
National Park or Forest	Yosemite NP
Other Park	St Francis Park
Outside Subject Area	
Inset Area	A1

Where state and county boundaries coincide, the map shows only the state boundary. Where Federal American Indian reservation and American Indian tribal subdivision boundaries coincide, the map shows only the American Indian reservation boundary.

Entity names are followed by either their FIPS code or census code; parentheses indicate a census code.

1 Census designated place name color corresponds to the CDP fill color.

Based on entity type, map content may vary. Due to space limitations, some road names, along with other feature and geography names on the map, may not be shown.

The Census Bureau stores primary and alternate road names, but only primary road names are used to label the roads on these maps.

SUBJECT AREA RELATED COUNTIES ON MAP SHEET
56017 Hot Springs

Key to Adjacent Sheets

2	3	4
8	9	10

Sheet Location within Entity

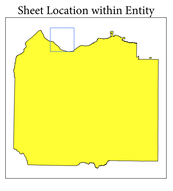

Sheet 3 of 41 PARENT sheets
Total Sheets: 42 (Index 1; Parent 41; Inset 0)

ENTITY TYPE: American Indian Area

AREA NAME: Wind River Reservation and Off-Reservation Trust Land (4610)

TRIBE NAME: Arapahoe Tribe of the Wind River Reservation (0291)

RELATED STATE: Wyoming (56)

2020 PSAPV FAIR MAP (PARENT)

5231499029146100030000 00

INDEX OR PARENT SHEET #: 003
INSET SHEET #: 000000

Statistical boundaries reflect planned 2020 geographies as collected through the 2020 Participant Statistical Areas Program. All legal boundaries and names are as of January 1, 2019. The boundaries shown on this map are for Census Bureau statistical data collection and tabulation purposes only; their depiction and designation for statistical purposes does not constitute a determination of jurisdictional authority or rights of ownership or entitlement.

Data Source: U.S. Census Bureau's MAF/TIGER database (BAS20), November 2019
Created by Geography Division: December 12, 2019

U.S. DEPARTMENT OF COMMERCE U.S. Census Bureau

Projection: Albers Equal Area Conic
Datum: NAD 83
Spheroid: GRS 80
1st Standard Parallel: 41 39 47
2nd Standard Parallel: 44 20 14
Central Meridian: -107 33 13
Latitude of Projection's Origin: 40 59 41
False Easting: 0
False Northing: 0

0 0.7 1.4 2.1 2.8 3.5 Kilometers
0 0.4 0.8 1.2 1.6 2 Miles
The plotted map scale is 1:24,000

N W E S

This map supports the verification phase of the 2020 Participant Statistical Areas Program (PSAP).

For more information, or to request additional maps, please email geo.psap@census.gov, call 1-844-788-4921, or visit www.census.gov/programs-surveys/decennial-census/about/psap.html.

United States Census 2020

2020 PSAP VERIFICATION (PSAPV): Wind River Reservation and Off-Reservation Trust Land

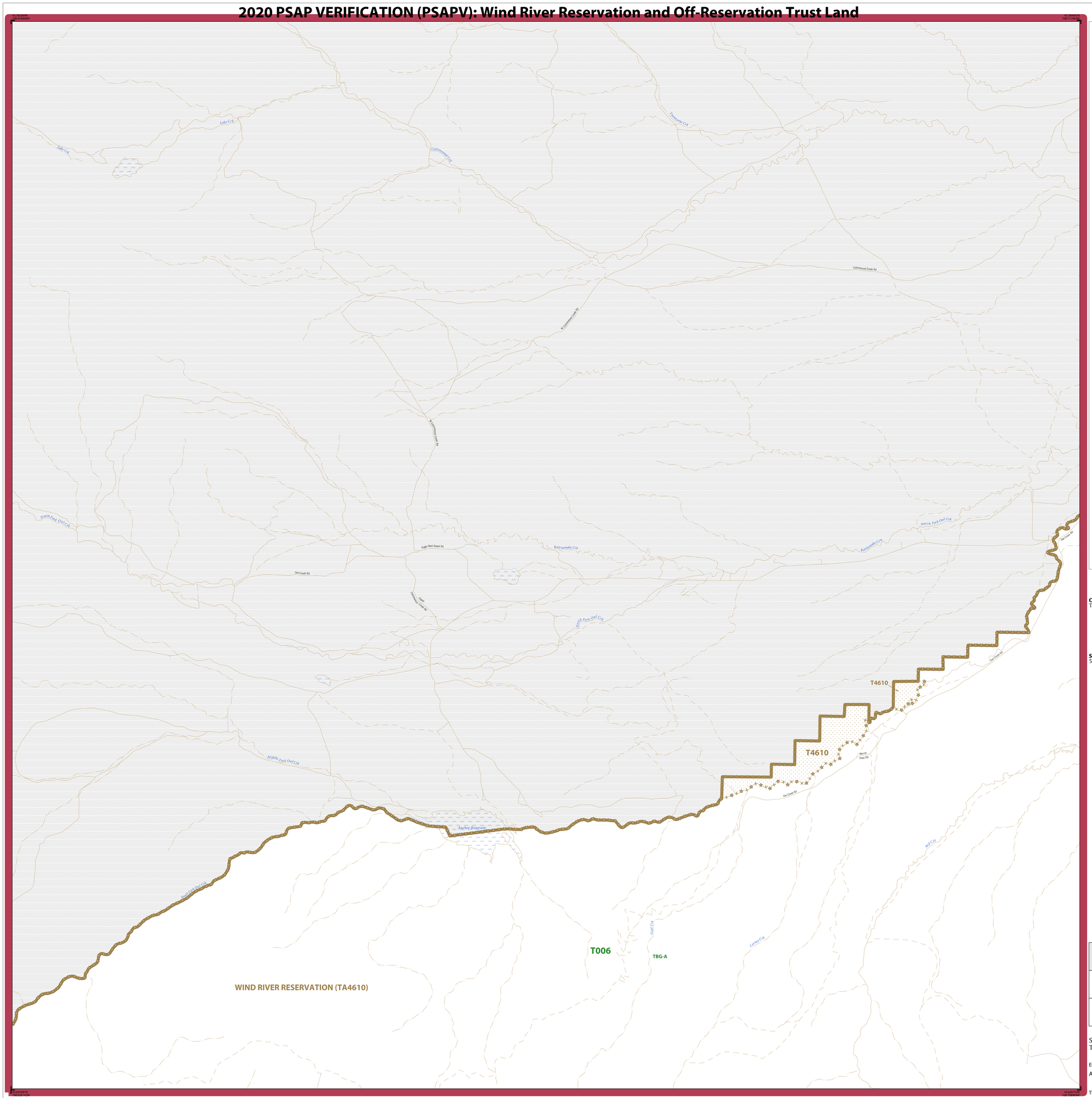

LEGEND

SYMBOL DESCRIPTION	SYMBOL	LABEL STYLE
Federal American Indian Reservation		L'ANSE RESERVATION (TA1880)
Off-Reservation Trust Land		T1880
Oklahoma Tribal Statistical Area (OTSA)		*KAW OTSA (TA5690)*
Tribal Designated Statistical Area (TDSA)		*SAMISH TDSA (TA8750)*
Alaska Native Village Statistical Area (ANVSA)		*ANGOON ANVSA (TA6100)*
American Indian Tribal Subdivision		SHONTO (620)
State American Indian Reservation		Tama Reservation (TA9400)
State Designated Tribal Statitical Area (SDTSA)		*Lumbee SDTSA (TA9815)*
Alaska Native Regional Corporation (ANRC)		***NANA ANRC 52120***
State (or statistically equivalent entity)		NEW YORK 36
County (or statistically equivalent entity)		ERIE 029
Consolidated City		MILFORD 47500
Incorporated Place		Davis 18100
Census Designated Place[1] (CDP)		*Cochiti 16560*
Tribal Census Tract		**T001**
Tribal Block Group		**TBG-A**

DESCRIPTION	SYMBOL
Interstate	1
U.S. Highway	2
State Highway	4
Other Road	Marsh Ln
Cul-de-sac	
Circle	
4WD Trail, Stairway, Alley, Walkway, or Ferry	
Railroad	Southern RR
Pipeline or Power Line	
Ridge or Fence	
Property Line or Nonvisible Boundary	
Perennial Stream	Tumbling Cr
Intermittent Stream	Piney Cr
Mountain Peak or Hill	Mt. Baker

DESCRIPTION	SYMBOL
Water Body	Pleasant Lake
Swamp or Marsh	Okefenokee Swamp
Glacier	Bering Glacier
Airport	Quonset Airport
College or University	Coll/Univ
Military	Fort Belvoir
Prison or Juvenile Detention Center	P/JDC
Cemetery	Powell Cmtry
Golf Course	Pinehurst GlfCrs
National Park or Forest	Yosemite NP
Other Park	St Francis Park
Outside Subject Area	
Inset Area	A1

Where state and county boundaries coincide, the map shows only the state boundary. Where Federal American Indian reservation and American Indian tribal subdivision boundaries coincide, the map shows only the American Indian reservation boundary.

Entity names are followed by either their FIPS code or census code; parentheses indicate a census code.

1 Census designated place name color corresponds to the CDP fill color.

Based on entity type, map content may vary. Due to space limitations, some road names, along with other feature and geography names on the map, may not be shown.

The Census Bureau stores primary and alternate road names, but only primary road names are used to label the roads on these maps.

OFF-RESERVATION TRUST LAND NAMES
T4610 Wind River

SUBJECT AREA RELATED COUNTIES ON MAP SHEET
56017 Hot Springs

Key to Adjacent Sheets

3	4	5
9	10	11

Sheet Location within Entity

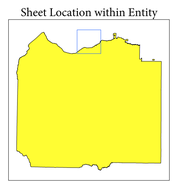

Sheet 4 of 41 PARENT sheets
Total Sheets: 42 (Index 1; Parent 41; Inset 0)

ENTITY TYPE: American Indian Area

AREA NAME: Wind River Reservation and Off-Reservation Trust Land (4610)

TRIBE NAME: Arapahoe Tribe of the Wind River Reservation (0291)

RELATED STATE: Wyoming (56)

2020 PSAPV FAIR MAP (PARENT)

5231499029146100040000000

INDEX OR PARENT SHEET #: 004
INSET SHEET #: 000000

Statistical boundaries reflect planned 2020 geographies as collected through the 2020 Participant Statistical Areas Program. All legal boundaries and names are as of January 1, 2019. The boundaries shown on this map are for Census Bureau statistical data collection and tabulation purposes only; their depiction and designation for statistical purposes does not constitute a determination of jurisdictional authority or rights of ownership or entitlement.

Data Source: U.S. Census Bureau's MAF/TIGER database (BAS20), November 2019
Created by Geography Division: December 12, 2019

U.S. DEPARTMENT OF COMMERCE U.S. Census Bureau

Projection: Albers Equal Area Conic
Datum: NAD 83
Spheroid: GRS 80
1st Standard Parallel: 41 39 47
2nd Standard Parallel: 44 20 14
Central Meridian: -107 33 13
Latitude of Projection's Origin: 40 59 41
False Easting: 0
False Northing: 0

0 0.7 1.4 2.1 2.8 3.5 Kilometers
0 0.4 0.8 1.2 1.6 2 Miles
The plotted map scale is 1:24,000

N W E S

This map supports the verification phase of the 2020 Participant Statistical Areas Program (PSAP).

For more information, or to request additional maps, please email geo.psap@census.gov, call 1-844-788-4921, or visit www.census.gov/programs-surveys/decennial-census/about/psap.html.

United States Census 2020

2020 PSAP VERIFICATION (PSAPV): Wind River Reservation and Off-Reservation Trust Land

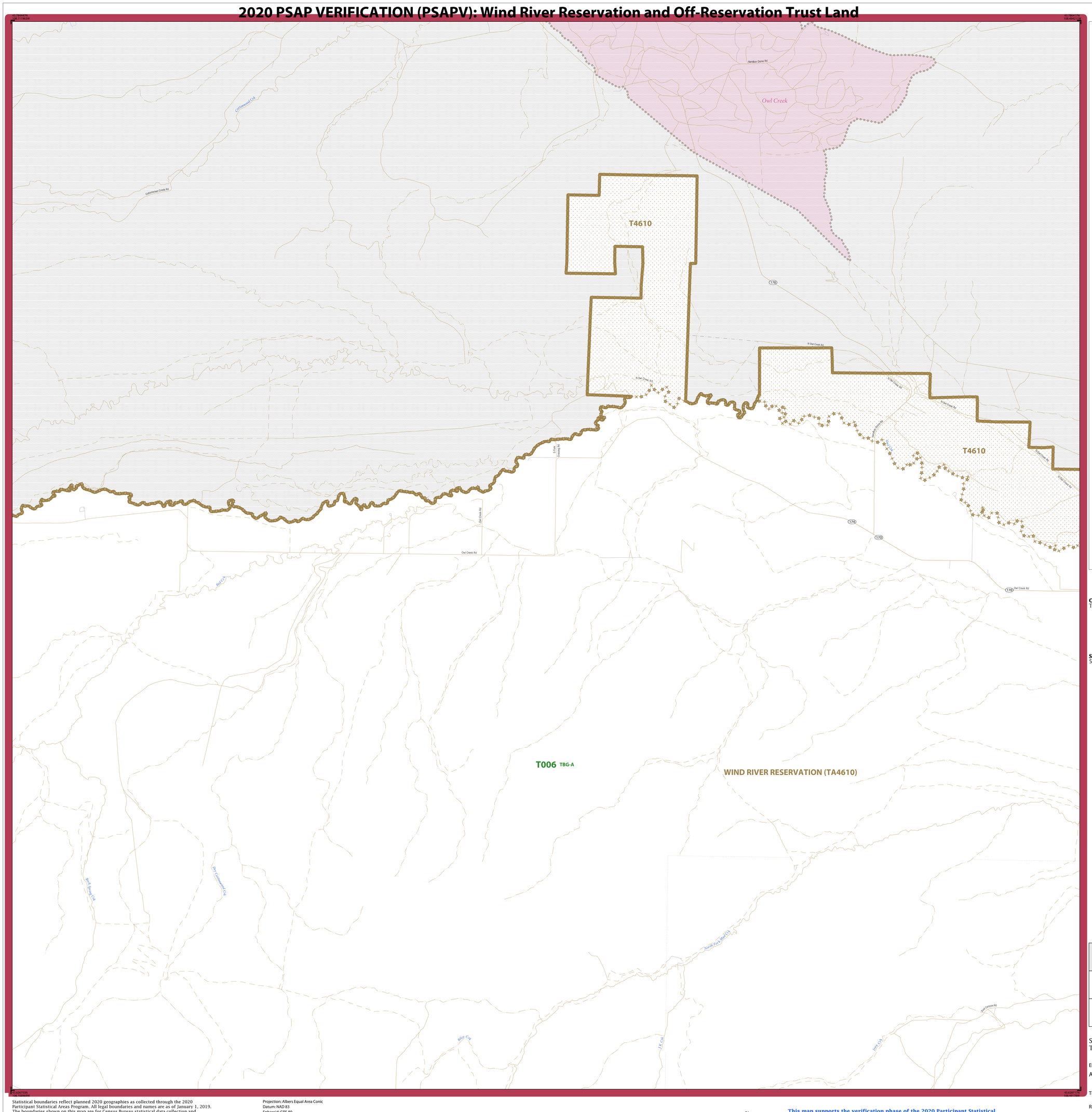

LEGEND

SYMBOL DESCRIPTION	SYMBOL	LABEL STYLE
Federal American Indian Reservation		L'ANSE RESERVATION (TA1880)
Off-Reservation Trust Land		T1880
Oklahoma Tribal Statistical Area (OTSA)		KAW OTSA (TA5690)
Tribal Designated Statistical Area (TDSA)		SAMISH TDSA (TA8750)
Alaska Native Village Statistical Area (ANVSA)		ANGOON ANVSA (TA6100)
American Indian Tribal Subdivision		SHONTO (620)
State American Indian Reservation		Tama Reservation (TA9400)
State Designated Tribal Statitical Area (SDTSA)		Lumbee SDTSA (TA9815)
Alaska Native Regional Corporation (ANRC)		NANA ANRC 52120
State (or statistically equivalent entity)		NEW YORK 36
County (or statistically equivalent entity)		ERIE 029
Consolidated City		MILFORD 47500
Incorporated Place		Davis 18100
Census Designated Place[1] (CDP)		Cochiti 16560
Tribal Census Tract		T001
Tribal Block Group		TBG-A

DESCRIPTION	SYMBOL
Interstate	5
U.S. Highway	2
State Highway	4
Other Road	Marsh Ln
Cul-de-sac	
Circle	
4WD Trail, Stairway, Alley, Walkway, or Ferry	
Railroad	Southern RR
Pipeline or Power Line	
Ridge or Fence	
Property Line or Nonvisible Boundary	
Perennial Stream	Tumbling Cr
Intermittent Stream	Piney Cr
Mountain Peak or Hill	Mt. Baker

DESCRIPTION	SYMBOL
Water Body	Pleasant Lake
Swamp or Marsh	Okefenokee Swamp
Glacier	Bering Glacier
Airport	Quonset Airport
College or University	Coll/Univ
Military	Fort Belvoir
Prison or Juvenile Detention Center	P/JDC
Cemetery	Powell Cmtry
Golf Course	Pinehurst GlfCrs
National Park or Forest	Yosemite NP
Other Park	St Francis Park
Outside Subject Area	
Inset Area	A1

Where state and county boundaries coincide, the map shows only the state boundary. Where Federal American Indian reservation and American Indian tribal subdivision boundaries coincide, the map shows only the American Indian reservation boundary.

Entity names are followed by either their FIPS code or census code; parentheses indicate a census code.

1 Census designated place name color corresponds to the CDP fill color.

Based on entity type, map content may vary. Due to space limitations, some road names, along with other feature and geography names on the map, may not be shown.

The Census Bureau stores primary and alternate road names, but only primary road names are used to label the roads on these maps.

OFF-RESERVATION TRUST LAND NAMES
T4610 Wind River

SUBJECT AREA RELATED COUNTIES ON MAP SHEET
56017 Hot Springs

Key to Adjacent Sheets

4	5	6
10	11	12

Sheet Location within Entity

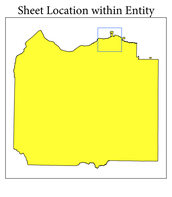

Sheet 5 of 41 PARENT sheets
Total Sheets: 42 (Index 1; Parent 41; Inset 0)

ENTITY TYPE: American Indian Area

AREA NAME: Wind River Reservation and Off-Reservation Trust Land (4610)

TRIBE NAME: Arapahoe Tribe of the Wind River Reservation (0291)

RELATED STATE: Wyoming (56)

2020 PSAPV FAIR MAP (PARENT)

5231499029146100050000 00

INDEX OR PARENT SHEET #: 005
INSET SHEET #: 000000

Statistical boundaries reflect planned 2020 geographies as collected through the 2020 Participant Statistical Areas Program. All legal boundaries and names are as of January 1, 2019. The boundaries shown on this map are for Census Bureau statistical data collection and tabulation purposes only; their depiction and designation for statistical purposes does not constitute a determination of jurisdictional authority or rights of ownership or entitlement.

Data Source: U.S. Census Bureau's MAF/TIGER database (BAS20), November 2019
Created by Geography Division: December 12, 2019

U.S. DEPARTMENT OF COMMERCE U.S. Census Bureau

Projection: Albers Equal Area Conic
Datum: NAD 83
Spheroid: GRS 80
1st Standard Parallel: 41 39 47
2nd Standard Parallel: 44 20 14
Central Meridian: -107 33 13
Latitude of Projection's Origin: 40 59 41
False Easting: 0
False Northing: 0

0 0.7 1.4 2.1 2.8 3.5 Kilometers
0 0.4 0.8 1.2 1.6 2 Miles
The plotted map scale is 1:24,000

N W E S

This map supports the verification phase of the 2020 Participant Statistical Areas Program (PSAP).

For more information, or to request additional maps, please email geo.psap@census.gov, call 1-844-788-4921, or visit www.census.gov/programs-surveys/decennial-census/about/psap.html.

United States Census 2020

2020 PSAP VERIFICATION (PSAPV): Wind River Reservation and Off-Reservation Trust Land

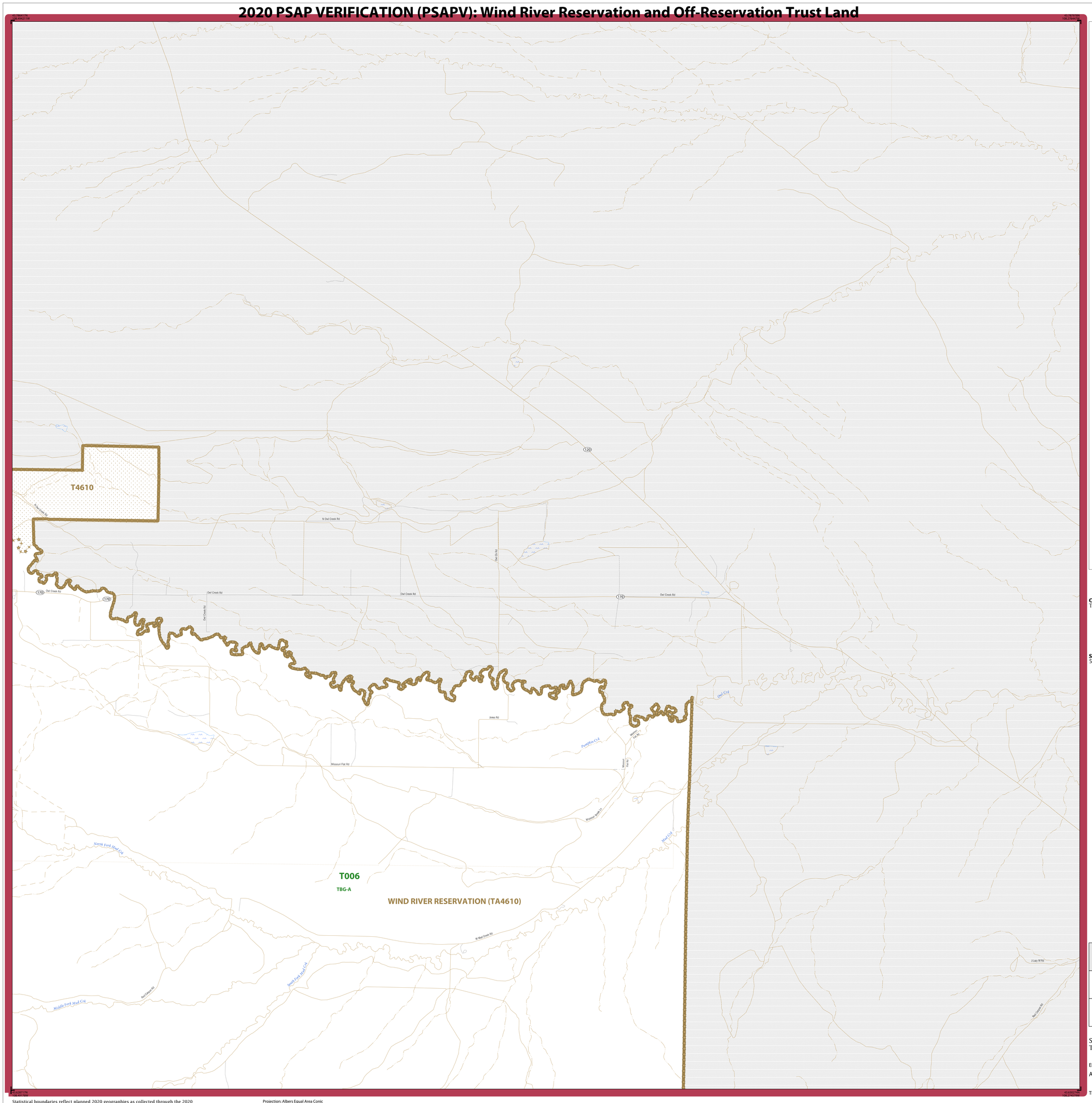

LEGEND

SYMBOL DESCRIPTION	SYMBOL	LABEL STYLE
Federal American Indian Reservation		L'ANSE RESERVATION (TA1880)
Off-Reservation Trust Land		T1880
Oklahoma Tribal Statistical Area (OTSA)		KAW OTSA (TA5690)
Tribal Designated Statistical Area (TDSA)		SAMISH TDSA (TA8750)
Alaska Native Village Statistical Area (ANVSA)		ANGOON ANVSA (TA6100)
American Indian Tribal Subdivision		SHONTO (620)
State American Indian Reservation		Tama Reservation (TA9400)
State Designated Tribal Statitical Area (SDTSA)		Lumbee SDTSA (TA9815)
Alaska Native Regional Corporation (ANRC)		NANA ANRC 52120
State (or statistically equivalent entity)		NEW YORK 36
County (or statistically equivalent entity)		ERIE 029
Consolidated City		MILFORD 47500
Incorporated Place		Davis 18100
Census Designated Place[1] (CDP)		Cochiti 16560
Tribal Census Tract		T001
Tribal Block Group		TBG-A

DESCRIPTION	SYMBOL
Interstate	5
U.S. Highway	2
State Highway	4
Other Road	Marsh Ln
Cul-de-sac	
Circle	
4WD Trail, Stairway, Alley, Walkway, or Ferry	
Railroad	Southern RR
Pipeline or Power Line	
Ridge or Fence	
Property Line or Nonvisible Boundary	
Perennial Stream	Tumbling Cr
Intermittent Stream	Piney Cr
Mountain Peak or Hill	Mt. Baker

DESCRIPTION	SYMBOL
Water Body	Pleasant Lake
Swamp or Marsh	Okefenokee Swamp
Glacier	Bering Glacier
Airport	Qxnard Airport
College or University	Coll/Univ
Military	Fort Belvoir
Prison or Juvenile Detention Center	P/JDC
Cemetery	Powell Cmtry
Golf Course	Pinehurst GlfCrs
National Park or Forest	Yosemite NP
Other Park	St Francis Park
Outside Subject Area	
Inset Area	A1

Where state and county boundaries coincide, the map shows only the state boundary. Where Federal American Indian reservation and American Indian tribal subdivision boundaries coincide, the map shows only the American Indian reservation boundary.

Entity names are followed by either their FIPS code or census code; parentheses indicate a census code.

1 Census designated place name color corresponds to the CDP fill color.

Based on entity type, map content may vary. Due to space limitations, some road names, along with other feature and geography names on the map, may not be shown.

The Census Bureau stores primary and alternate road names, but only primary road names are used to label the roads on these maps.

OFF-RESERVATION TRUST LAND NAMES
T4610 Wind River

SUBJECT AREA RELATED COUNTIES ON MAP SHEET
56017 Hot Springs

Key to Adjacent Sheets

5	6	
11	12	13

Sheet Location within Entity

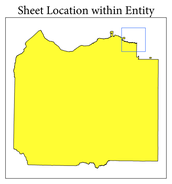

Sheet 6 of 41 PARENT sheets
Total Sheets: 42 (Index 1; Parent 41; Inset 0)

ENTITY TYPE: American Indian Area

AREA NAME: Wind River Reservation and Off-Reservation Trust Land (4610)

TRIBE NAME: Arapahoe Tribe of the Wind River Reservation (0291)

RELATED STATE: Wyoming (56)

2020 PSAPV FAIR MAP (PARENT)

5231499029146100060000 00

INDEX OR PARENT SHEET #: 006
INSET SHEET #: 000000

Statistical boundaries reflect planned 2020 geographies as collected through the 2020 Participant Statistical Areas Program. All legal boundaries and names are as of January 1, 2019. The boundaries shown on this map are for Census Bureau statistical data collection and tabulation purposes only; their depiction and designation for statistical purposes does not constitute a determination of jurisdictional authority or rights of ownership or entitlement.

Data Source: U.S. Census Bureau's MAF/TIGER database (BAS20), November 2019
Created by Geography Division: December 12, 2019

U.S. DEPARTMENT OF COMMERCE U.S. Census Bureau

Projection: Albers Equal Area Conic
Datum: NAD 83
Spheroid: GRS 80
1st Standard Parallel: 41 39 47
2nd Standard Parallel: 44 20 14
Central Meridian: -107 33 13
Latitude of Projection's Origin: 40 59 41
False Easting: 0
False Northing: 0

0 0.7 1.4 2.1 2.8 3.5 Kilometers
0 0.4 0.8 1.2 1.6 2 Miles
The plotted map scale is 1:24,000

N W E S

This map supports the verification phase of the 2020 Participant Statistical Areas Program (PSAP).

For more information, or to request additional maps, please email geo.psap@census.gov, call 1-844-788-4921, or visit www.census.gov/programs-surveys/decennial-census/about/psap.html.

United States Census 2020

2020 PSAP VERIFICATION (PSAPV): Wind River Reservation and Off-Reservation Trust Land

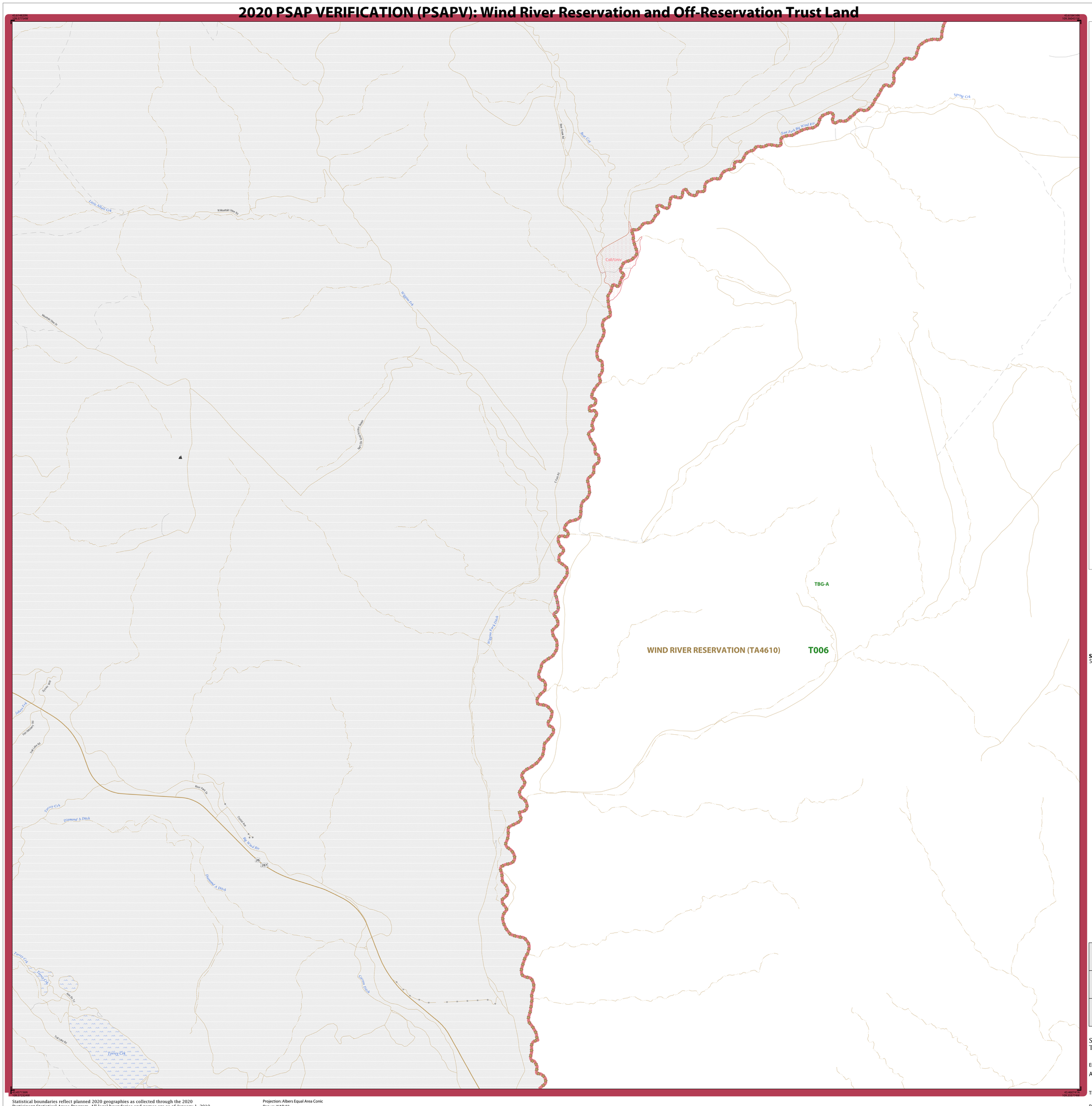

LEGEND

SYMBOL DESCRIPTION	SYMBOL	LABEL STYLE
Federal American Indian Reservation		L'ANSE RESERVATION (TA1880)
Off-Reservation Trust Land		T1880
Oklahoma Tribal Statistical Area (OTSA)		KAW OTSA (TA5690)
Tribal Designated Statistical Area (TDSA)		SAMISH TDSA (TA8750)
Alaska Native Village Statistical Area (ANVSA)		ANGOON ANVSA (TA6100)
American Indian Tribal Subdivision		SHONTO (620)
State American Indian Reservation		Tama Reservation (TA9400)
State Designated Tribal Statitical Area (SDTSA)		Lumbee SDTSA (TA9815)
Alaska Native Regional Corporation (ANRC)		NANA ANRC 52120
State (or statistically equivalent entity)		NEW YORK 36
County (or statistically equivalent entity)		ERIE 029
Consolidated City		MILFORD 47500
Incorporated Place		Davis 18100
Census Designated Place[1] (CDP)		Cochiti 16560
Tribal Census Tract		T001
Tribal Block Group		TBG-A

DESCRIPTION	SYMBOL
Interstate	5
U.S. Highway	2
State Highway	4
Other Road	Marsh Ln
Cul-de-sac	
Circle	
4WD Trail, Stairway, Alley, Walkway, or Ferry	
Railroad	Southern RR
Pipeline or Power Line	
Ridge or Fence	
Property Line or Nonvisible Boundary	
Perennial Stream	Tumbling Cr
Intermittent Stream	Piney Cr
Mountain Peak or Hill	Mt. Baker

DESCRIPTION	SYMBOL
Water Body	Pleasant Lake
Swamp or Marsh	Okefenokee Swamp
Glacier	Bering Glacier
Airport	Quonset Airport
College or University	Coll/Univ
Military	Fort Belvoir
Prison or Juvenile Detention Center	P/JDC
Cemetery	Powell Cmtry
Golf Course	Pinehurst GlfCrs
National Park or Forest	Yosemite NP
Other Park	St Francis Park
Outside Subject Area	
Inset Area	A1

Where state and county boundaries coincide, the map shows only the state boundary. Where Federal American Indian reservation and American Indian tribal subdivision boundaries coincide, the map shows only the American Indian reservation boundary.

Entity names are followed by either their FIPS code or census code; parentheses indicate a census code.

1 Census designated place name color corresponds to the CDP fill color.

Based on entity type, map content may vary. Due to space limitations, some road names, along with other feature and geography names on the map, may not be shown.

The Census Bureau stores primary and alternate road names, but only primary road names are used to label the roads on these maps.

SUBJECT AREA RELATED COUNTIES ON MAP SHEET
56013 Fremont

Key to Adjacent Sheets

	1	2
	7	8
	14	15

Sheet Location within Entity

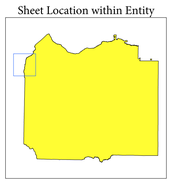

Sheet 7 of 41 PARENT sheets
Total Sheets: 42 (Index 1; Parent 41; Inset 0)

ENTITY TYPE: American Indian Area

AREA NAME: Wind River Reservation and Off-Reservation Trust Land (4610)

TRIBE NAME: Arapahoe Tribe of the Wind River Reservation (0291)

RELATED STATE: Wyoming (56)

2020 PSAPV FAIR MAP (PARENT)

5231499029146100070000 00

INDEX OR PARENT SHEET #: 007
INSET SHEET #: 000000

Statistical boundaries reflect planned 2020 geographies as collected through the 2020 Participant Statistical Areas Program. All legal boundaries and names are as of January 1, 2019. The boundaries shown on this map are for Census Bureau statistical data collection and tabulation purposes only; their depiction and designation for statistical purposes does not constitute a determination of jurisdictional authority or rights of ownership or entitlement.

Data Source: U.S. Census Bureau's MAF/TIGER database (BAS20), November 2019
Created by Geography Division: December 12, 2019

U.S. DEPARTMENT OF COMMERCE U.S. Census Bureau

Projection: Albers Equal Area Conic
Datum: NAD 83
Spheroid: GRS 80
1st Standard Parallel: 41 39 47
2nd Standard Parallel: 44 20 14
Central Meridian: -107 33 13
Latitude of Projection's Origin: 40 59 41
False Easting: 0
False Northing: 0

0 0.7 1.4 2.1 2.8 3.5 Kilometers
0 0.4 0.8 1.2 1.6 2 Miles
The plotted map scale is 1:24,000

N W E S

This map supports the verification phase of the 2020 Participant Statistical Areas Program (PSAP).

For more information, or to request additional maps, please email geo.psap@census.gov, call 1-844-788-4921, or visit www.census.gov/programs-surveys/decennial-census/about/psap.html.

United States Census 2020

2020 PSAP VERIFICATION (PSAPV): Wind River Reservation and Off-Reservation Trust Land



LEGEND

SYMBOL DESCRIPTION	SYMBOL	LABEL STYLE
Federal American Indian Reservation		L'ANSE RESERVATION (TA1880)
Off-Reservation Trust Land		T1880
Oklahoma Tribal Statistical Area (OTSA)		*KAW OTSA (TA5690)*
Tribal Designated Statistical Area (TDSA)		*SAMISH TDSA (TA8750)*
Alaska Native Village Statistical Area (ANVSA)		*ANGOON ANVSA (TA6100)*
American Indian Tribal Subdivision		SHONTO (620)
State American Indian Reservation		Tama Reservation (TA9400)
State Designated Tribal Statitical Area (SDTSA)		*Lumbee SDTSA (TA9815)*
Alaska Native Regional Corporation (ANRC)		***NANA ANRC 52120***
State (or statistically equivalent entity)		NEW YORK 36
County (or statistically equivalent entity)		ERIE 029
Consolidated City		MILFORD 47500
Incorporated Place		Davis 18100
Census Designated Place[1] (CDP)		*Cochiti 16560*
Tribal Census Tract		**T001**
Tribal Block Group		**TBG-A**

DESCRIPTION	SYMBOL
Interstate	1
U.S. Highway	2
State Highway	4
Other Road	Marsh Ln
Cul-de-sac	
Circle	
4WD Trail, Stairway, Alley, Walkway, or Ferry	
Railroad	Southern RR
Pipeline or Power Line	
Ridge or Fence	
Property Line or Nonvisible Boundary	
Perennial Stream	Tumbling Cr
Intermittent Stream	Piney Cr
Mountain Peak or Hill	Mt. Baker

DESCRIPTION	SYMBOL
Water Body	Pleasant Lake
Swamp or Marsh	Okefenokee Swamp
Glacier	Bering Glacier
Airport	Quonset Airport
College or University	Coll/Univ
Military	Fort Belvoir
Prison or Juvenile Detention Center	P/JDC
Cemetery	Powell Cmtry
Golf Course	Pinehurst GlfCrs
National Park or Forest	Yosemite NP
Other Park	St Francis Park
Outside Subject Area	
Inset Area	A1

Where state and county boundaries coincide, the map shows only the state boundary. Where Federal American Indian reservation and American Indian tribal subdivision boundaries coincide, the map shows only the American Indian reservation boundary.

Entity names are followed by either their FIPS code or census code; parentheses indicate a census code.

1 Census designated place name color corresponds to the CDP fill color.

Based on entity type, map content may vary. Due to space limitations, some road names, along with other feature and geography names on the map, may not be shown.

The Census Bureau stores primary and alternate road names, but only primary road names are used to label the roads on these maps.

SUBJECT AREA RELATED COUNTIES ON MAP SHEET
56013 Fremont
56017 Hot Springs

Key to Adjacent Sheets

1	2	3
7	8	9
14	15	16

Sheet Location within Entity

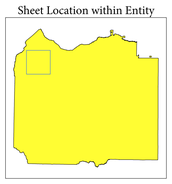

Sheet 8 of 41 PARENT sheets
Total Sheets: 42 (Index 1; Parent 41; Inset 0)

ENTITY TYPE: American Indian Area

AREA NAME: Wind River Reservation and Off-Reservation Trust Land (4610)

TRIBE NAME: Arapahoe Tribe of the Wind River Reservation (0291)

RELATED STATE: Wyoming (56)

2020 PSAPV FAIR MAP (PARENT)

5231499029146100080000000

INDEX OR PARENT SHEET #: 008
INSET SHEET #: 000000

Statistical boundaries reflect planned 2020 geographies as collected through the 2020 Participant Statistical Areas Program. All legal boundaries and names are as of January 1, 2019. The boundaries shown on this map are for Census Bureau statistical data collection and tabulation purposes only; their depiction and designation for statistical purposes does not constitute a determination of jurisdictional authority or rights of ownership or entitlement.

Data Source: U.S. Census Bureau's MAF/TIGER database (BAS20), November 2019
Created by Geography Division: December 12, 2019

U.S. DEPARTMENT OF COMMERCE U.S. Census Bureau

Projection: Albers Equal Area Conic
Datum: NAD 83
Spheroid: GRS 80
1st Standard Parallel: 41 39 47
2nd Standard Parallel: 44 20 14
Central Meridian: -107 33 13
Latitude of Projection's Origin: 40 59 41
False Easting: 0
False Northing: 0

0 0.7 1.4 2.1 2.8 3.5 Kilometers
0 0.4 0.8 1.2 1.6 2 Miles
The plotted map scale is 1:24,000

N W E S

This map supports the verification phase of the 2020 Participant Statistical Areas Program (PSAP).

For more information, or to request additional maps, please email geo.psap@census.gov, call 1-844-788-4921, or visit www.census.gov/programs-surveys/decennial-census/about/psap.html.

United States® Census 2020

2020 PSAP VERIFICATION (PSAPV): Wind River Reservation and Off-Reservation Trust Land

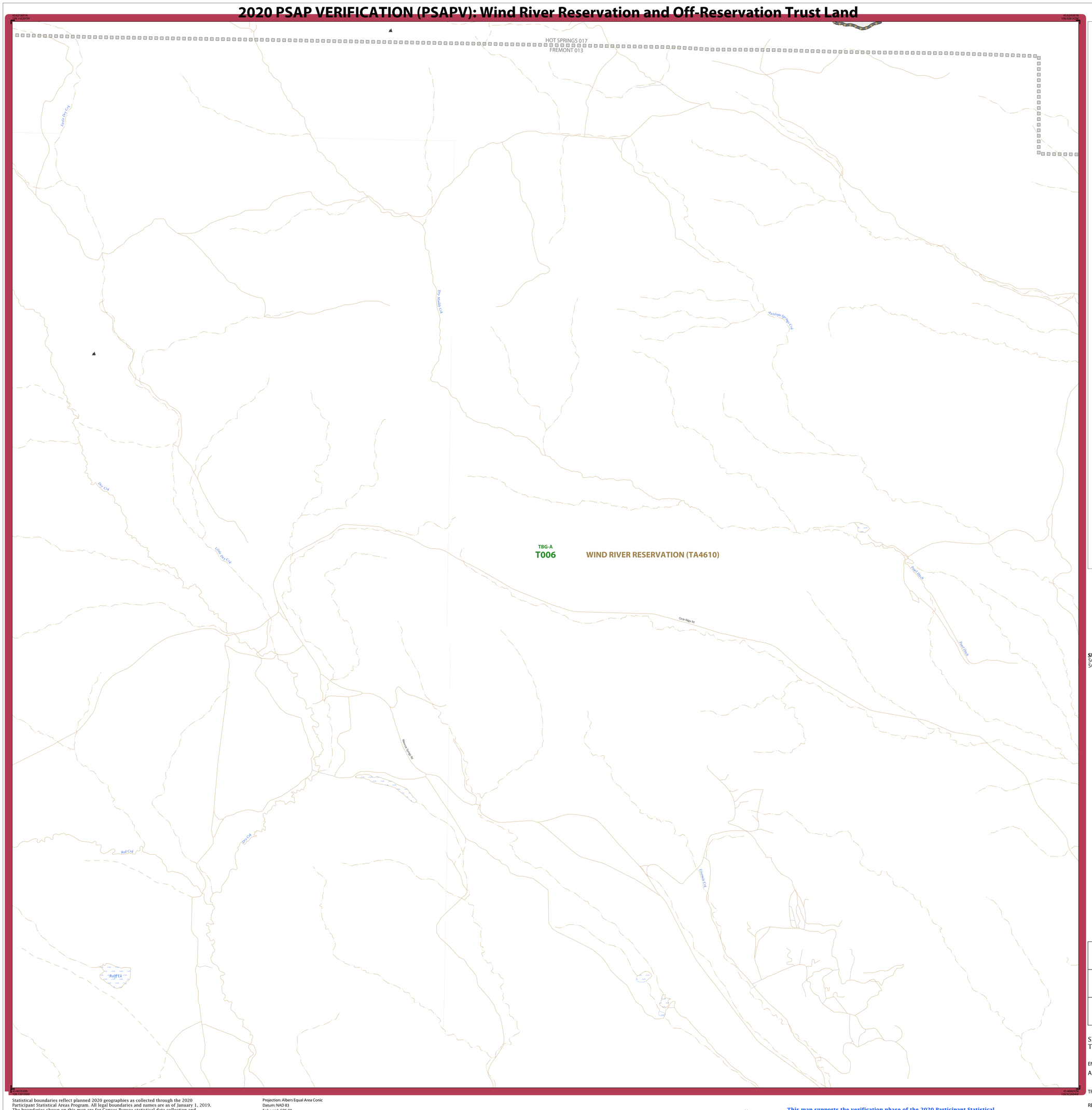

LEGEND

SYMBOL DESCRIPTION	SYMBOL	LABEL STYLE
Federal American Indian Reservation		L'ANSE RESERVATION (TA1880)
Off-Reservation Trust Land		T1880
Oklahoma Tribal Statistical Area (OTSA)		*KAW OTSA (TA5690)*
Tribal Designated Statistical Area (TDSA)		*SAMISH TDSA (TA8750)*
Alaska Native Village Statistical Area (ANVSA)		*ANGOON ANVSA (TA6100)*
American Indian Tribal Subdivision		SHONTO (620)
State American Indian Reservation		Tama Reservation (TA9400)
State Designated Tribal Statitical Area (SDTSA)		*Lumbee SDTSA (TA9815)*
Alaska Native Regional Corporation (ANRC)		*NANA ANRC 52120*
State (or statistically equivalent entity)		NEW YORK 36
County (or statistically equivalent entity)		ERIE 029
Consolidated City		MILFORD 47500
Incorporated Place		Davis 18100
Census Designated Place[1] (CDP)		*Cochiti 16560*
Tribal Census Tract		T001
Tribal Block Group		TBG-A

DESCRIPTION	SYMBOL
Interstate	5
U.S. Highway	2
State Highway	4
Other Road	Marsh Ln
Cul-de-sac	
Circle	
4WD Trail, Stairway, Alley, Walkway, or Ferry	
Railroad	Southern RR
Pipeline or Power Line	
Ridge or Fence	
Property Line or Nonvisible Boundary	
Perennial Stream	Tumbling Cr
Intermittent Stream	Piney Cr
Mountain Peak or Hill	Mt. Baker

DESCRIPTION	SYMBOL
Water Body	Pleasant Lake
Swamp or Marsh	Okefenokee Swamp
Glacier	Bering Glacier
Airport	Quonset Airport
College or University	Coll/Univ
Military	Fort Belvoir
Prison or Juvenile Detention Center	P/JDC
Cemetery	Powell Cmtry
Golf Course	Pinehurst GlfCrs
National Park or Forest	Yosemite NP
Other Park	St Francis Park
Outside Subject Area	
Inset Area	A1

Where state and county boundaries coincide, the map shows only the state boundary. Where Federal American Indian reservation and American Indian tribal subdivision boundaries coincide, the map shows only the American Indian reservation boundary.

Entity names are followed by either their FIPS code or census code; parentheses indicate a census code.

1 Census designated place name color corresponds to the CDP fill color.

Based on entity type, map content may vary. Due to space limitations, some road names, along with other feature and geography names on the map, may not be shown.

The Census Bureau stores primary and alternate road names, but only primary road names are used to label the roads on these maps.

SUBJECT AREA RELATED COUNTIES ON MAP SHEET
56013 Fremont
56017 Hot Springs

Key to Adjacent Sheets

2	3	4
8	9	10
15	16	17

Sheet Location within Entity

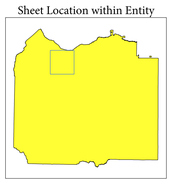

Sheet 9 of 41 PARENT sheets
Total Sheets: 42 (Index 1; Parent 41; Inset 0)

ENTITY TYPE: American Indian Area

AREA NAME: Wind River Reservation and Off-Reservation Trust Land (4610)

TRIBE NAME: Arapahoe Tribe of the Wind River Reservation (0291)

RELATED STATE: Wyoming (56)

2020 PSAPV FAIR MAP (PARENT)

5231499029146100090000 00

INDEX OR PARENT SHEET #: 009
INSET SHEET #: 000000

Statistical boundaries reflect planned 2020 geographies as collected through the 2020 Participant Statistical Areas Program. All legal boundaries and names are as of January 1, 2019. The boundaries shown on this map are for Census Bureau statistical data collection and tabulation purposes only; their depiction and designation for statistical purposes does not constitute a determination of jurisdictional authority or rights of ownership or entitlement.

Data Source: U.S. Census Bureau's MAF/TIGER database (BAS20), November 2019
Created by Geography Division: December 12, 2019

U.S. DEPARTMENT OF COMMERCE U.S. Census Bureau

Projection: Albers Equal Area Conic
Datum: NAD 83
Spheroid: GRS 80
1st Standard Parallel: 41 39 47
2nd Standard Parallel: 44 20 14
Central Meridian: -107 33 13
Latitude of Projection's Origin: 40 59 41
False Easting: 0
False Northing: 0

0 0.7 1.4 2.1 2.8 3.5 Kilometers
0 0.4 0.8 1.2 1.6 2 Miles
The plotted map scale is 1:24,000

N W E S

This map supports the verification phase of the 2020 Participant Statistical Areas Program (PSAP).

For more information, or to request additional maps, please email geo.psap@census.gov, call 1-844-788-4921, or visit www.census.gov/programs-surveys/decennial-census/about/psap.html.

United States® Census 2020

2020 PSAP VERIFICATION (PSAPV): Wind River Reservation and Off-Reservation Trust Land

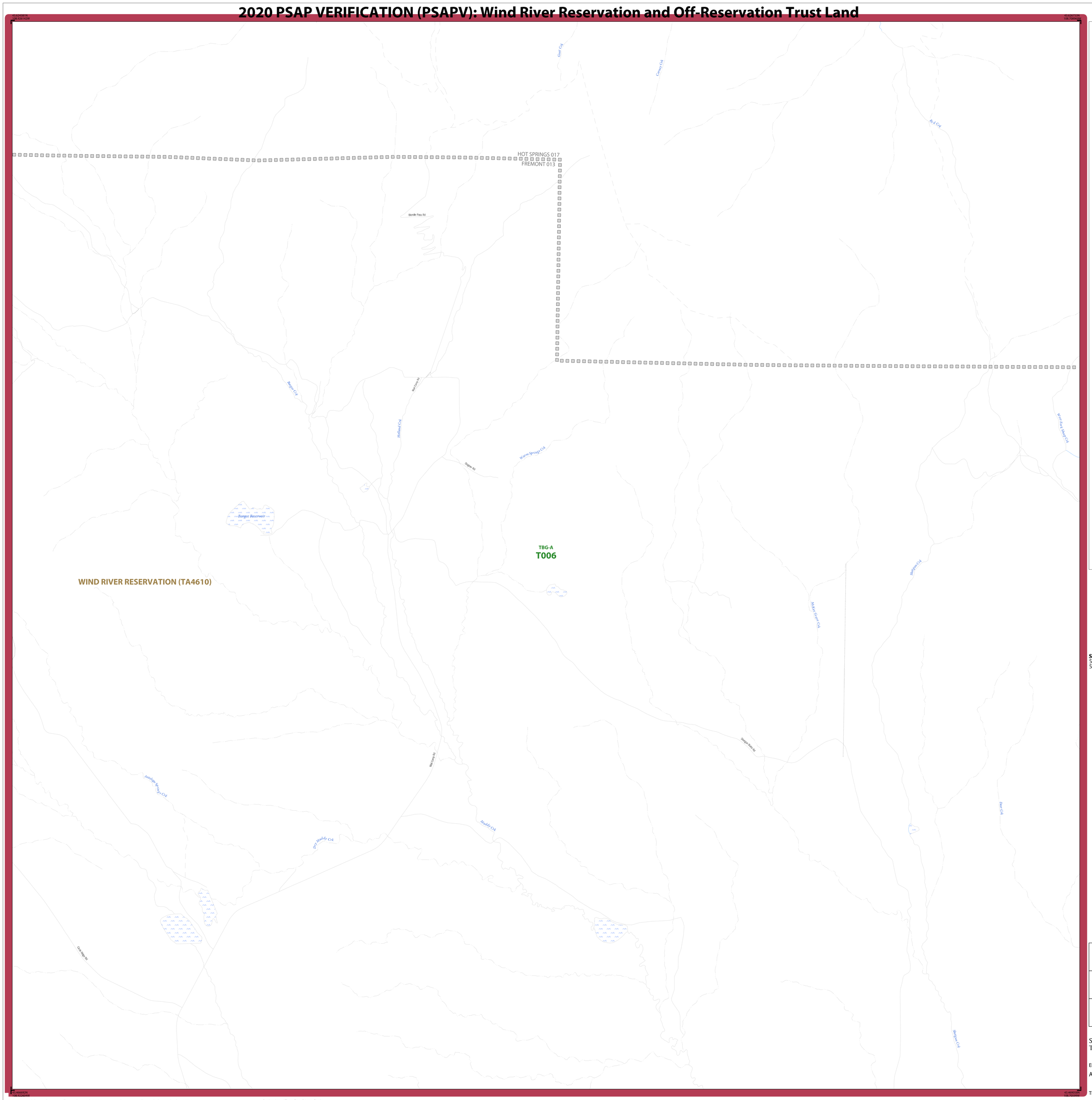

LEGEND

SYMBOL DESCRIPTION	SYMBOL	LABEL STYLE
Federal American Indian Reservation		L'ANSE RESERVATION (TA1880)
Off-Reservation Trust Land		T1880
Oklahoma Tribal Statistical Area (OTSA)		KAW OTSA (TA5690)
Tribal Designated Statistical Area (TDSA)		SAMISH TDSA (TA8750)
Alaska Native Village Statistical Area (ANVSA)		ANGOON ANVSA (TA6100)
American Indian Tribal Subdivision		SHONTO (620)
State American Indian Reservation		Tama Reservation (TA9400)
State Designated Tribal Statitical Area (SDTSA)		Lumbee SDTSA (TA9815)
Alaska Native Regional Corporation (ANRC)		NANA ANRC 52120
State (or statistically equivalent entity)		NEW YORK 36
County (or statistically equivalent entity)		ERIE 029
Consolidated City		MILFORD 47500
Incorporated Place		Davis 18100
Census Designated Place[1] (CDP)		Cochiti 16560
Tribal Census Tract		T001
Tribal Block Group		TBG-A

DESCRIPTION	SYMBOL	DESCRIPTION	SYMBOL
Interstate	1	Water Body	Pleasant Lake
U.S. Highway	2	Swamp or Marsh	Okefenokee Swamp
State Highway	4	Glacier	Bering Glacier
Other Road	Marsh Ln	Airport	Quonset Airport
Cul-de-sac		College or University	Coll/Univ
Circle		Military	Fort Belvoir
4WD Trail, Stairway, Alley, Walkway, or Ferry		Prison or Juvenile Detention Center	P/JDC
Railroad	Southern RR	Cemetery	Powell Cmtry
Pipeline or Power Line		Golf Course	Pinehurst GlfCrs
Ridge or Fence		National Park or Forest	Yosemite NP
Property Line or Nonvisible Boundary		Other Park	St Francis Park
Perennial Stream	Tumbling Cr	Outside Subject Area	
Intermittent Stream	Piney Cr	Inset Area	A1
Mountain Peak or Hill	Mt. Baker		

Where state and county boundaries coincide, the map shows only the state boundary. Where Federal American Indian reservation and American Indian tribal subdivision boundaries coincide, the map shows only the American Indian reservation boundary.

Entity names are followed by either their FIPS code or census code; parentheses indicate a census code.

1 Census designated place name color corresponds to the CDP fill color.

Based on entity type, map content may vary. Due to space limitations, some road names, along with other feature and geography names on the map, may not be shown.

The Census Bureau stores primary and alternate road names, but only primary road names are used to label the roads on these maps.

SUBJECT AREA RELATED COUNTIES ON MAP SHEET
56013 Fremont
56017 Hot Springs

Key to Adjacent Sheets

3	4	5
9	10	11
16	17	18

Sheet Location within Entity

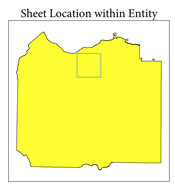

Sheet 10 of 41 PARENT sheets
Total Sheets: 42 (Index 1; Parent 41; Inset 0)

ENTITY TYPE: American Indian Area

AREA NAME: Wind River Reservation and Off-Reservation Trust Land (4610)

TRIBE NAME: Arapahoe Tribe of the Wind River Reservation (0291)

RELATED STATE: Wyoming (56)

2020 PSAPV FAIR MAP (PARENT)

5231499029146100000000

INDEX OR PARENT SHEET #: 010
INSET SHEET #: 000000

Statistical boundaries reflect planned 2020 geographies as collected through the 2020 Participant Statistical Areas Program. All legal boundaries and names are as of January 1, 2019. The boundaries shown on this map are for Census Bureau statistical data collection and tabulation purposes only; their depiction and designation for statistical purposes does not constitute a determination of jurisdictional authority or rights of ownership or entitlement.

Data Source: U.S. Census Bureau's MAF/TIGER database (BAS20), November 2019
Created by Geography Division: December 12, 2019

U.S. DEPARTMENT OF COMMERCE U.S. Census Bureau

Projection: Albers Equal Area Conic
Datum: NAD 83
Spheroid: GRS 80
1st Standard Parallel: 41 39 47
2nd Standard Parallel: 44 20 14
Central Meridian: -107 33 13
Latitude of Projection's Origin: 40 59 41
False Easting: 0
False Northing: 0

0 0.7 1.4 2.1 2.8 3.5 Kilometers
0 0.4 0.8 1.2 1.6 2 Miles
The plotted map scale is 1:24,000

N W E S

This map supports the verification phase of the 2020 Participant Statistical Areas Program (PSAP).

For more information, or to request additional maps, please email geo.psap@census.gov, call 1-844-788-4921, or visit www.census.gov/programs-surveys/decennial-census/about/psap.html.

United States Census 2020

2020 PSAP VERIFICATION (PSAPV): Wind River Reservation and Off-Reservation Trust Land

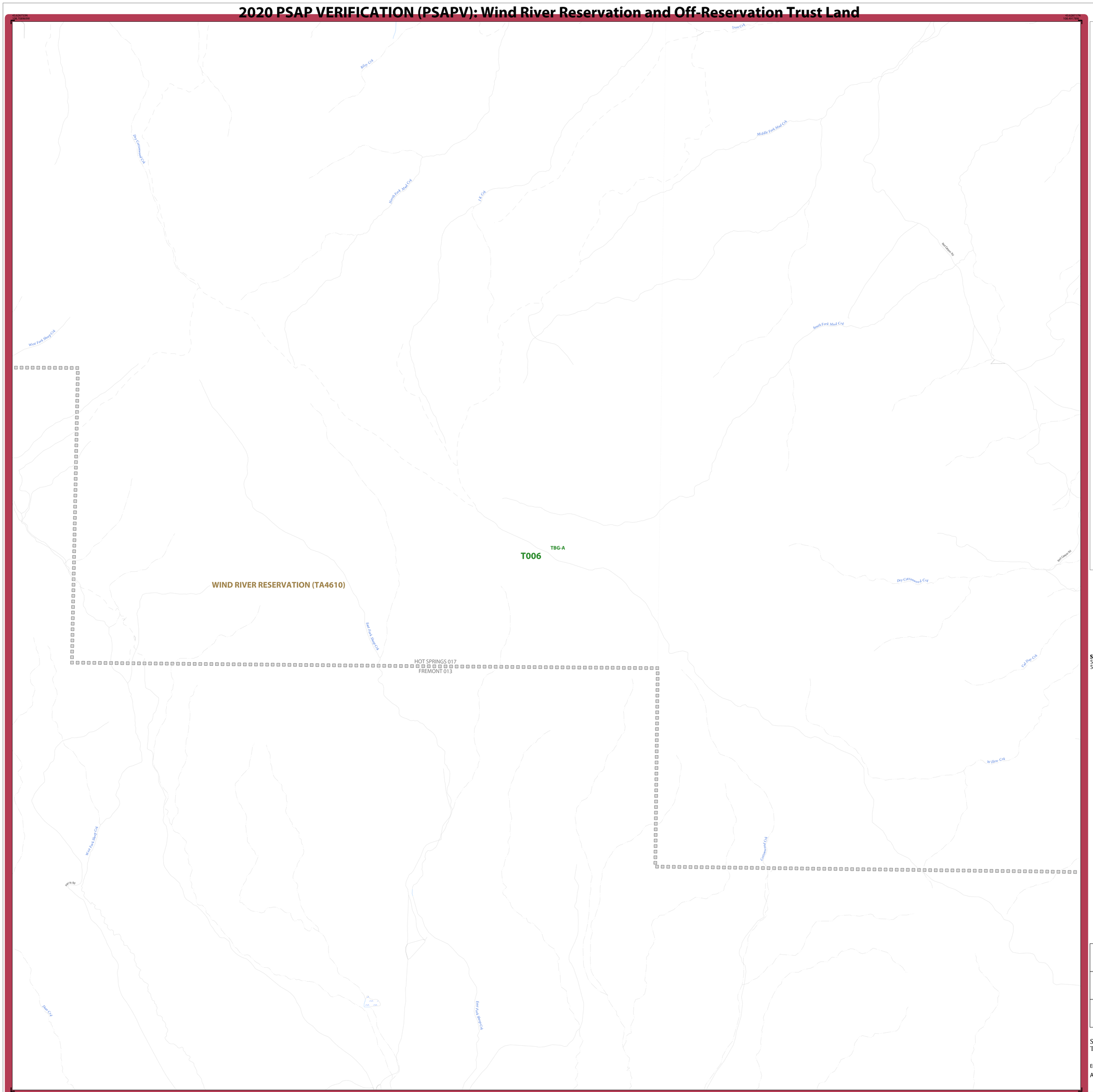

LEGEND

SYMBOL DESCRIPTION	SYMBOL	LABEL STYLE
Federal American Indian Reservation		L'ANSE RESERVATION (TA1880)
Off-Reservation Trust Land		T1880
Oklahoma Tribal Statistical Area (OTSA)		*KAW OTSA (TA5690)*
Tribal Designated Statistical Area (TDSA)		*SAMISH TDSA (TA8750)*
Alaska Native Village Statistical Area (ANVSA)		*ANGOON ANVSA (TA6100)*
American Indian Tribal Subdivision		SHONTO (620)
State American Indian Reservation		Tama Reservation (TA9400)
State Designated Tribal Statitical Area (SDTSA)		*Lumbee SDTSA (TA9815)*
Alaska Native Regional Corporation (ANRC)		***NANA ANRC 52120***
State (or statistically equivalent entity)		NEW YORK 36
County (or statistically equivalent entity)		ERIE 029
Consolidated City		MILFORD 47500
Incorporated Place		Davis 18100
Census Designated Place[1] (CDP)		*Cochiti 16560*
Tribal Census Tract		**T001**
Tribal Block Group		**TBG-A**

DESCRIPTION	SYMBOL	DESCRIPTION	SYMBOL
Interstate	3	Water Body	Pleasant Lake
U.S. Highway	2	Swamp or Marsh	Okefenokee Swamp
State Highway	4	Glacier	Bering Glacier
Other Road	Marsh Ln	Airport	Quonset Airport
Cul-de-sac		College or University	Coll/Univ
Circle		Military	Fort Belvoir
4WD Trail, Stairway, Alley, Walkway, or Ferry		Prison or Juvenile Detention Center	P/JDC
Railroad	Southern RR	Cemetery	Powell Cmtry
Pipeline or Power Line		Golf Course	Pinehurst GlfCrs
Ridge or Fence		National Park or Forest	Yosemite NP
Property Line or Nonvisible Boundary		Other Park	St Francis Park
Perennial Stream	Tumbling Cr	Outside Subject Area	
Intermittent Stream	Piney Cr	Inset Area	A1
Mountain Peak or Hill	Mt. Baker		

Where state and county boundaries coincide, the map shows only the state boundary. Where Federal American Indian reservation and American Indian tribal subdivision boundaries coincide, the map shows only the American Indian reservation boundary.

Entity names are followed by either their FIPS code or census code; parentheses indicate a census code.

1 Census designated place name color corresponds to the CDP fill color.

Based on entity type, map content may vary. Due to space limitations, some road names, along with other feature and geography names on the map, may not be shown.

The Census Bureau stores primary and alternate road names, but only primary road names are used to label the roads on these maps.

SUBJECT AREA RELATED COUNTIES ON MAP SHEET
56013 Fremont
56017 Hot Springs

Key to Adjacent Sheets

4	5	6
10	11	12
17	18	19

Sheet Location within Entity

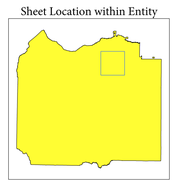

Sheet 11 of 41 PARENT sheets
Total Sheets: 42 (Index 1; Parent 41; Inset 0)

ENTITY TYPE: American Indian Area

AREA NAME: Wind River Reservation and Off-Reservation Trust Land (4610)

TRIBE NAME: Arapahoe Tribe of the Wind River Reservation (0291)

RELATED STATE: Wyoming (56)

2020 PSAPV FAIR MAP (PARENT)

5231499029146100110000000

INDEX OR PARENT SHEET #: 011
INSET SHEET #: 000000

Statistical boundaries reflect planned 2020 geographies as collected through the 2020 Participant Statistical Areas Program. All legal boundaries and names are as of January 1, 2019. The boundaries shown on this map are for Census Bureau statistical data collection and tabulation purposes only; their depiction and designation for statistical purposes does not constitute a determination of jurisdictional authority or rights of ownership or entitlement.

Data Source: U.S. Census Bureau's MAF/TIGER database (BAS20), November 2019
Created by Geography Division: December 12, 2019

U.S. DEPARTMENT OF COMMERCE U.S. Census Bureau

Projection: Albers Equal Area Conic
Datum: NAD 83
Spheroid: GRS 80
1st Standard Parallel: 41 39 47
2nd Standard Parallel: 44 20 14
Central Meridian: -107 33 13
Latitude of Projection's Origin: 40 59 41
False Easting: 0
False Northing: 0

0 0.7 1.4 2.1 2.8 3.5 Kilometers
0 0.4 0.8 1.2 1.6 2 Miles
The plotted map scale is 1:24,000

N W E S

This map supports the verification phase of the 2020 Participant Statistical Areas Program (PSAP).

For more information, or to request additional maps, please email geo.psap@census.gov, call 1-844-788-4921, or visit www.census.gov/programs-surveys/decennial-census/about/psap.html.

United States® Census 2020

2020 PSAP VERIFICATION (PSAPV): Wind River Reservation and Off-Reservation Trust Land

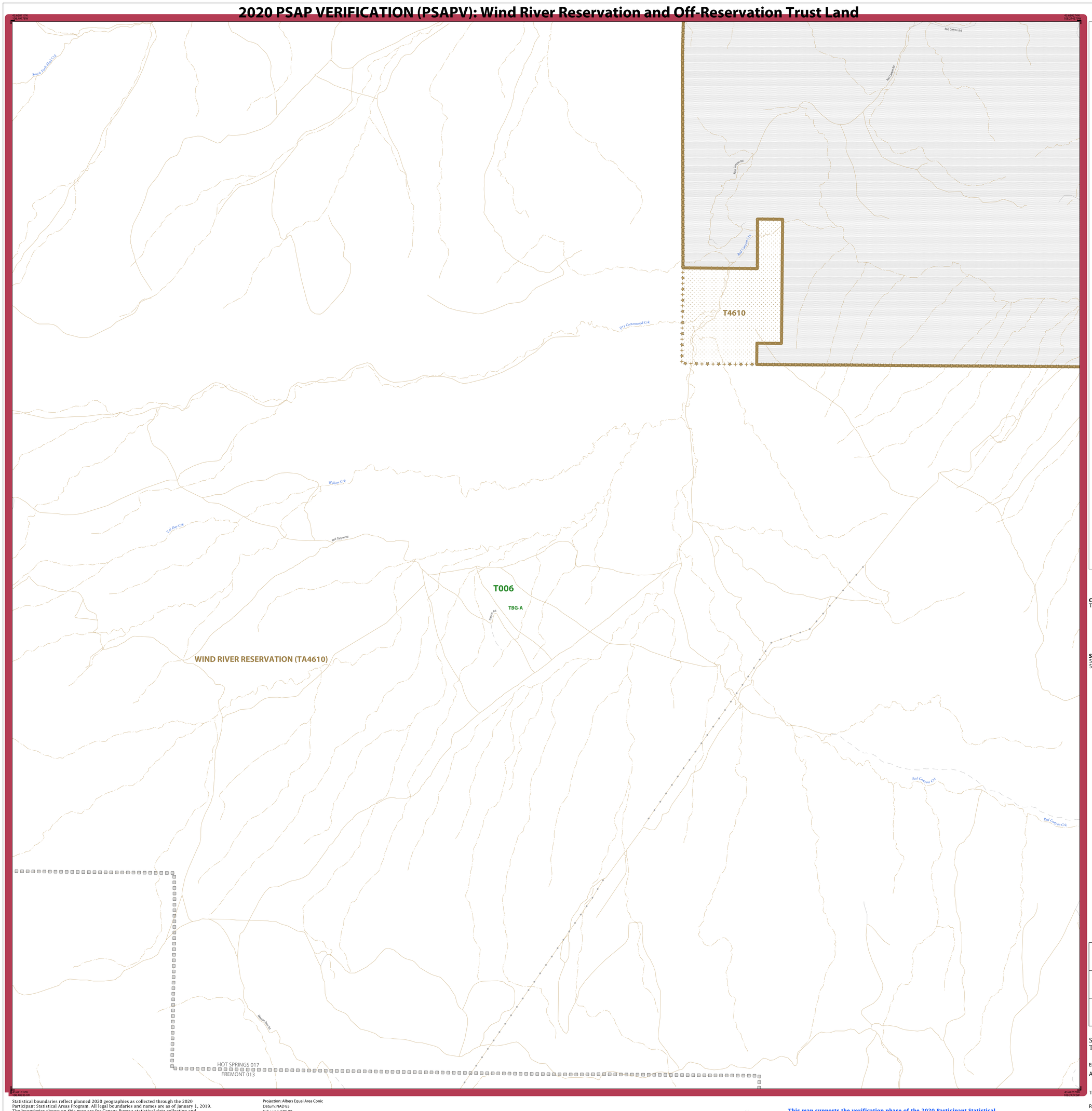

LEGEND

SYMBOL DESCRIPTION	SYMBOL	LABEL STYLE
Federal American Indian Reservation		L'ANSE RESERVATION (TA1880)
Off-Reservation Trust Land		T1880
Oklahoma Tribal Statistical Area (OTSA)		KAW OTSA (TA5690)
Tribal Designated Statistical Area (TDSA)		SAMISH TDSA (TA8750)
Alaska Native Village Statistical Area (ANVSA)		ANGOON ANVSA (TA6100)
American Indian Tribal Subdivision		SHONTO (620)
State American Indian Reservation		Tama Reservation (TA9400)
State Designated Tribal Statitical Area (SDTSA)		Lumbee SDTSA (TA9815)
Alaska Native Regional Corporation (ANRC)		NANA ANRC 52120
State (or statistically equivalent entity)		NEW YORK 36
County (or statistically equivalent entity)		ERIE 029
Consolidated City		MILFORD 47500
Incorporated Place		Davis 18100
Census Designated Place[1] (CDP)		Cochiti 16560
Tribal Census Tract		T001
Tribal Block Group		TBG-A

DESCRIPTION	SYMBOL
Interstate	5
U.S. Highway	2
State Highway	4
Other Road	Marsh Ln
Cul-de-sac	
Circle	
4WD Trail, Stairway, Alley, Walkway, or Ferry	
Railroad	Southern RR
Pipeline or Power Line	
Ridge or Fence	
Property Line or Nonvisible Boundary	
Perennial Stream	Tumbling Cr
Intermittent Stream	Piney Cr
Mountain Peak or Hill	Mt. Baker

DESCRIPTION	SYMBOL
Water Body	Pleasant Lake
Swamp or Marsh	Okefenokee Swamp
Glacier	Bering Glacier
Airport	Quonset Airport
College or University	Coll/Univ
Military	Fort Belvoir
Prison or Juvenile Detention Center	P/JDC
Cemetery	Powell Cmtry
Golf Course	Pinehurst GlfCrs
National Park or Forest	Yosemite NP
Other Park	St Francis Park
Outside Subject Area	
Inset Area	A1

Where state and county boundaries coincide, the map shows only the state boundary. Where Federal American Indian reservation and American Indian tribal subdivision boundaries coincide, the map shows only the American Indian reservation boundary.

Entity names are followed by either their FIPS code or census code; parentheses indicate a census code.

1 Census designated place name color corresponds to the CDP fill color.

Based on entity type, map content may vary. Due to space limitations, some road names, along with other feature and geography names on the map, may not be shown.

The Census Bureau stores primary and alternate road names, but only primary road names are used to label the roads on these maps.

OFF-RESERVATION TRUST LAND NAMES
T4610 Wind River

SUBJECT AREA RELATED COUNTIES ON MAP SHEET
56013 Fremont
56017 Hot Springs

Key to Adjacent Sheets

5	6	
11	12	13
18	19	20

Sheet Location within Entity

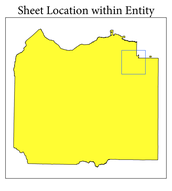

Sheet 12 of 41 PARENT sheets
Total Sheets: 42 (Index 1; Parent 41; Inset 0)

ENTITY TYPE: American Indian Area

AREA NAME: Wind River Reservation and Off-Reservation Trust Land (4610)

TRIBE NAME: Arapahoe Tribe of the Wind River Reservation (0291)

RELATED STATE: Wyoming (56)

Statistical boundaries reflect planned 2020 geographies as collected through the 2020 Participant Statistical Areas Program. All legal boundaries and names are as of January 1, 2019. The boundaries shown on this map are for Census Bureau statistical data collection and tabulation purposes only; their depiction and designation for statistical purposes does not constitute a determination of jurisdictional authority or rights of ownership or entitlement.

Data Source: U.S. Census Bureau's MAF/TIGER database (BAS20), November 2019
Created by Geography Division: December 12, 2019

U.S. DEPARTMENT OF COMMERCE U.S. Census Bureau

Projection: Albers Equal Area Conic
Datum: NAD 83
Spheroid: GRS 80
1st Standard Parallel: 41 39 47
2nd Standard Parallel: 44 20 14
Central Meridian: -107 33 13
Latitude of Projection's Origin: 40 59 41
False Easting: 0
False Northing: 0

0 0.7 1.4 2.1 2.8 3.5 Kilometers
0 0.4 0.8 1.2 1.6 2 Miles
The plotted map scale is 1:24,000

N W E S

This map supports the verification phase of the 2020 Participant Statistical Areas Program (PSAP).

For more information, or to request additional maps, please email geo.psap@census.gov, call 1-844-788-4921, or visit www.census.gov/programs-surveys/decennial-census/about/psap.html.

United States Census 2020

2020 PSAPV FAIR MAP (PARENT)
52314990291461001200000

INDEX OR PARENT SHEET #: 012
INSET SHEET #: 000000

2020 PSAP VERIFICATION (PSAPV): Wind River Reservation and Off-Reservation Trust Land

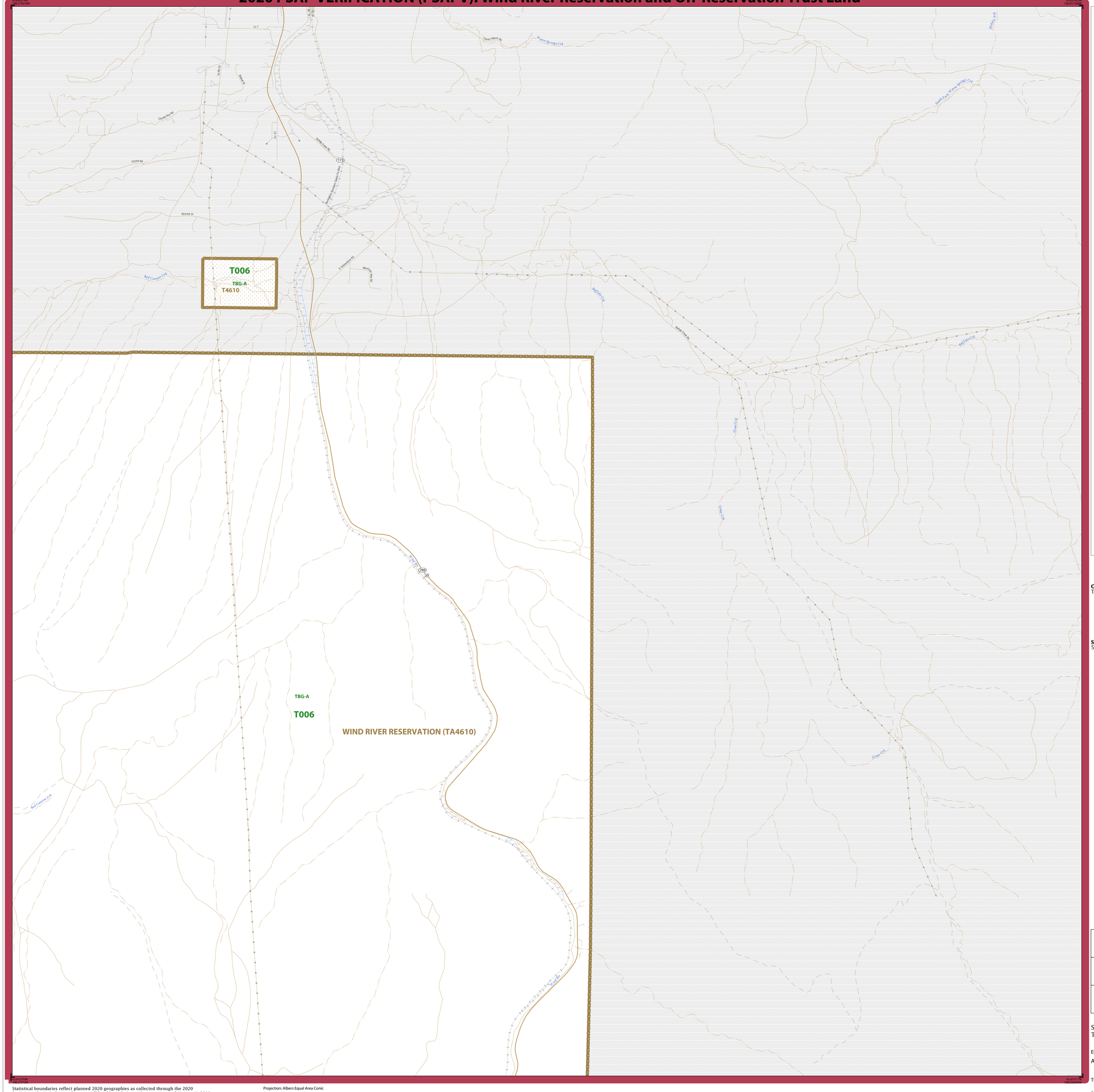

LEGEND

SYMBOL DESCRIPTION	SYMBOL	LABEL STYLE
Federal American Indian Reservation		L'ANSE RESERVATION (TA1880)
Off-Reservation Trust Land		T1880
Oklahoma Tribal Statistical Area (OTSA)		KAW OTSA (TA5690)
Tribal Designated Statistical Area (TDSA)		SAMISH TDSA (TA8750)
Alaska Native Village Statistical Area (ANVSA)		ANGOON ANVSA (TA6100)
American Indian Tribal Subdivision		SHONTO (620)
State American Indian Reservation		Tama Reservation (TA9400)
State Designated Tribal Statitical Area (SDTSA)		Lumbee SDTSA (TA9815)
Alaska Native Regional Corporation (ANRC)		NANA ANRC 52120
State (or statistically equivalent entity)		NEW YORK 36
County (or statistically equivalent entity)		ERIE 029
Consolidated City		MILFORD 47500
Incorporated Place		Davis 18100
Census Designated Place[1] (CDP)		Cochiti 16560
Tribal Census Tract		T001
Tribal Block Group		TBG-A

DESCRIPTION	SYMBOL
Interstate	5
U.S. Highway	2
State Highway	4
Other Road	Marsh Ln
Cul-de-sac	
Circle	
4WD Trail, Stairway, Alley, Walkway, or Ferry	
Railroad	Southern RR
Pipeline or Power Line	
Ridge or Fence	
Property Line or Nonvisible Boundary	
Perennial Stream	Tumbling Cr
Intermittent Stream	Piney Cr
Mountain Peak or Hill	Mt. Baker

DESCRIPTION	SYMBOL
Water Body	Pleasant Lake
Swamp or Marsh	Okefenokee Swamp
Glacier	Bering Glacier
Airport	Qxnard Airport
College or University	Coll/Univ
Military	Fort Belvoir
Prison or Juvenile Detention Center	P/JDC
Cemetery	Powell Cmtry
Golf Course	Pinehurst Gltcrs
National Park or Forest	Yosemite NP
Other Park	St Francis Park
Outside Subject Area	
Inset Area	A1

Where state and county boundaries coincide, the map shows only the state boundary. Where Federal American Indian reservation and American Indian tribal subdivision boundaries coincide, the map shows only the American Indian reservation boundary.

Entity names are followed by either their FIPS code or census code; parentheses indicate a census code.

1 Census designated place name color corresponds to the CDP fill color.

Based on entity type, map content may vary. Due to space limitations, some road names, along with other feature and geography names on the map, may not be shown.

The Census Bureau stores primary and alternate road names, but only primary road names are used to label the roads on these maps.

OFF-RESERVATION TRUST LAND NAMES
T4610 Wind River

SUBJECT AREA RELATED COUNTIES ON MAP SHEET
56017 Hot Springs

Key to Adjacent Sheets

6		
12	13	
19	20	

Sheet Location within Entity

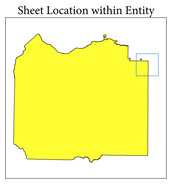

Sheet 13 of 41 PARENT sheets
Total Sheets: 42 (Index 1; Parent 41; Inset 0)

ENTITY TYPE: American Indian Area

AREA NAME: Wind River Reservation and Off-Reservation Trust Land (4610)

TRIBE NAME: Arapahoe Tribe of the Wind River Reservation (0291)

RELATED STATE: Wyoming (56)

2020 PSAPV FAIR MAP (PARENT)

52314990291461001300000 0

INDEX OR PARENT SHEET #: 013
INSET SHEET #: 000000

Statistical boundaries reflect planned 2020 geographies as collected through the 2020 Participant Statistical Areas Program. All legal boundaries and names are as of January 1, 2019. The boundaries shown on this map are for Census Bureau statistical data collection and tabulation purposes only; their depiction and designation for statistical purposes does not constitute a determination of jurisdictional authority or rights of ownership or entitlement.

Data Source: U.S. Census Bureau's MAF/TIGER database (BAS20), November 2019
Created by Geography Division: December 12, 2019

U.S. DEPARTMENT OF COMMERCE U.S. Census Bureau

Projection: Albers Equal Area Conic
Datum: NAD 83
Spheroid: GRS 80
1st Standard Parallel: 41 39 47
2nd Standard Parallel: 44 20 14
Central Meridian: -107 33 13
Latitude of Projection's Origin: 40 59 41
False Easting: 0
False Northing: 0

0 0.7 1.4 2.1 2.8 3.5 Kilometers
0 0.4 0.8 1.2 1.6 2 Miles
The plotted map scale is 1:24,000

N W E S

This map supports the verification phase of the 2020 Participant Statistical Areas Program (PSAP).

For more information, or to request additional maps, please email geo.psap@census.gov, call 1-844-788-4921, or visit www.census.gov/programs-surveys/decennial-census/about/psap.html.

United States Census 2020

2020 PSAP VERIFICATION (PSAPV): Wind River Reservation and Off-Reservation Trust Land

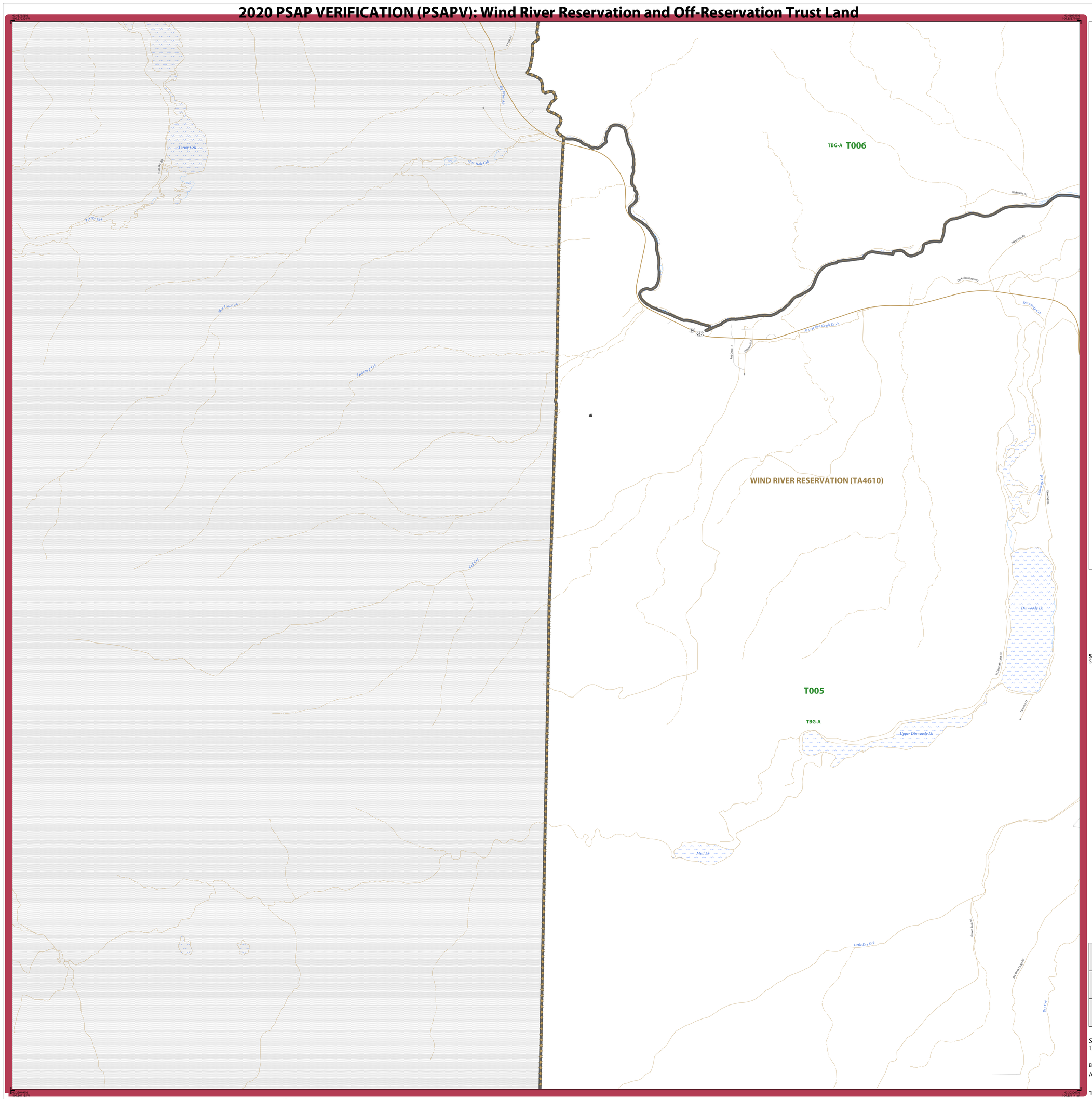

LEGEND

SYMBOL DESCRIPTION	SYMBOL	LABEL STYLE
Federal American Indian Reservation		L'ANSE RESERVATION (TA1880)
Off-Reservation Trust Land		T1880
Oklahoma Tribal Statistical Area (OTSA)		*KAW OTSA (TA5690)*
Tribal Designated Statistical Area (TDSA)		*SAMISH TDSA (TA8750)*
Alaska Native Village Statistical Area (ANVSA)		*ANGOON ANVSA (TA6100)*
American Indian Tribal Subdivision		SHONTO (620)
State American Indian Reservation		Tama Reservation (TA9400)
State Designated Tribal Statitical Area (SDTSA)		*Lumbee SDTSA (TA9815)*
Alaska Native Regional Corporation (ANRC)		*NANA ANRC 52120*
State (or statistically equivalent entity)		NEW YORK 36
County (or statistically equivalent entity)		ERIE 029
Consolidated City		MILFORD 47500
Incorporated Place		Davis 18100
Census Designated Place[1] (CDP)		*Cochiti 16560*
Tribal Census Tract		T001
Tribal Block Group		TBG-A

DESCRIPTION	SYMBOL
Interstate	1
U.S. Highway	2
State Highway	4
Other Road	Marsh Ln
Cul-de-sac	
Circle	
4WD Trail, Stairway, Alley, Walkway, or Ferry	
Railroad	Southern RR
Pipeline or Power Line	
Ridge or Fence	
Property Line or Nonvisible Boundary	
Perennial Stream	Tumbling Cr
Intermittent Stream	Piney Cr
Mountain Peak or Hill	Mt. Baker

DESCRIPTION	SYMBOL
Water Body	Pleasant Lake
Swamp or Marsh	Okefenokee Swamp
Glacier	Bering Glacier
Airport	Qxnard Airport
College or University	Coll/Univ
Military	Fort Belvoir
Prison or Juvenile Detention Center	P/JDC
Cemetery	Powell Cmtry
Golf Course	Pinehurst GlfCrs
National Park or Forest	Yosemite NP
Other Park	St Francis Park
Outside Subject Area	
Inset Area	A1

Where state and county boundaries coincide, the map shows only the state boundary. Where Federal American Indian reservation and American Indian tribal subdivision boundaries coincide, the map shows only the American Indian reservation boundary.

Entity names are followed by either their FIPS code or census code; parentheses indicate a census code.

1 Census designated place name color corresponds to the CDP fill color.

Based on entity type, map content may vary. Due to space limitations, some road names, along with other feature and geography names on the map, may not be shown.

The Census Bureau stores primary and alternate road names, but only primary road names are used to label the roads on these maps.

SUBJECT AREA RELATED COUNTIES ON MAP SHEET
56013 Fremont

Key to Adjacent Sheets

	7	8
	14	15
	21	22

Sheet Location within Entity

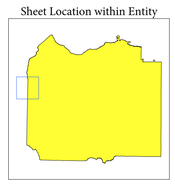

Sheet 14 of 41 PARENT sheets
Total Sheets: 42 (Index 1; Parent 41; Inset 0)

ENTITY TYPE: American Indian Area

AREA NAME: Wind River Reservation and Off-Reservation Trust Land (4610)

TRIBE NAME: Arapahoe Tribe of the Wind River Reservation (0291)

RELATED STATE: Wyoming (56)

2020 PSAPV FAIR MAP (PARENT)

5231499029146100140000 00

INDEX OR PARENT SHEET #: 014
INSET SHEET #: 000000

Statistical boundaries reflect planned 2020 geographies as collected through the 2020 Participant Statistical Areas Program. All legal boundaries and names are as of January 1, 2019. The boundaries shown on this map are for Census Bureau statistical data collection and tabulation purposes only; their depiction and designation for statistical purposes does not constitute a determination of jurisdictional authority or rights of ownership or entitlement.

Data Source: U.S. Census Bureau's MAF/TIGER database (BAS20), November 2019
Created by Geography Division: December 12, 2019

U.S. DEPARTMENT OF COMMERCE U.S. Census Bureau

Projection: Albers Equal Area Conic
Datum: NAD 83
Spheroid: GRS 80
1st Standard Parallel: 41 39 47
2nd Standard Parallel: 44 20 14
Central Meridian: -107 33 13
Latitude of Projection's Origin: 40 59 41
False Easting: 0
False Northing: 0

0 0.7 1.4 2.1 2.8 3.5 Kilometers
0 0.4 0.8 1.2 1.6 2 Miles
The plotted map scale is 1:24,000

N W E S

This map supports the verification phase of the 2020 Participant Statistical Areas Program (PSAP).

For more information, or to request additional maps, please email geo.psap@census.gov, call 1-844-788-4921, or visit www.census.gov/programs-surveys/decennial-census/about/psap.html.

United States Census 2020

2020 PSAP VERIFICATION (PSAPV): Wind River Reservation and Off-Reservation Trust Land

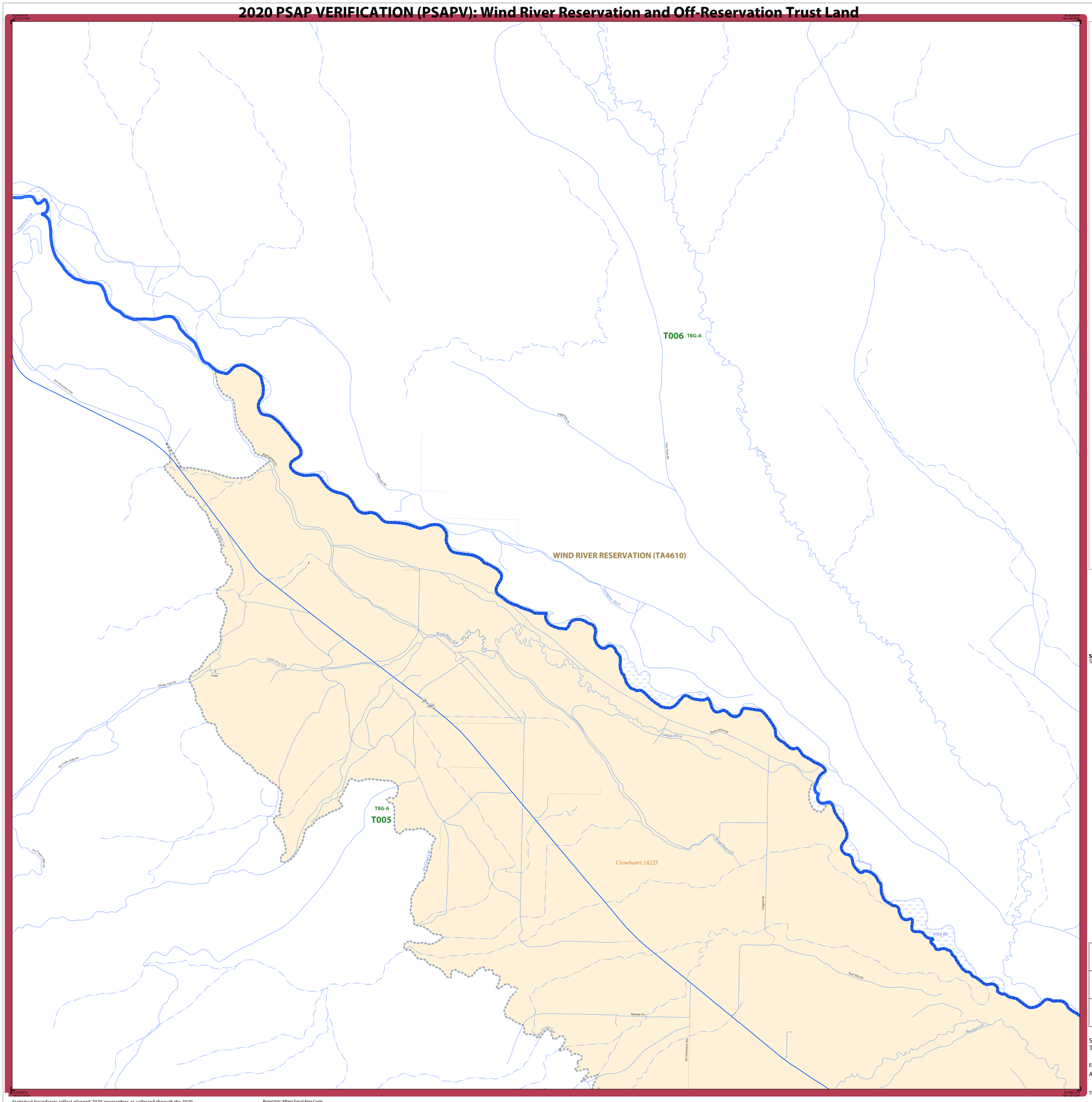

LEGEND

SYMBOL DESCRIPTION	SYMBOL	LABEL STYLE
Federal American Indian Reservation		L'ANSE RESERVATION (TA1880)
Off-Reservation Trust Land		T1880
Oklahoma Tribal Statistical Area (OTSA)		KAW OTSA (TA5690)
Tribal Designated Statistical Area (TDSA)		SAMISH TDSA (TA8750)
Alaska Native Village Statistical Area (ANVSA)		ANGOON ANVSA (TA6100)
American Indian Tribal Subdivision		SHONTO (620)
State American Indian Reservation		Tama Reservation (TA9400)
State Designated Tribal Statistical Area (SDTSA)		Lumbee SDTSA (TA9815)
Alaska Native Regional Corporation (ANRC)		NANA ANRC 52120
State (or statistically equivalent entity)		NEW YORK 36
County (or statistically equivalent entity)		ERIE 029
Consolidated City		MILFORD 47500
Incorporated Place		Davis 18100
Census Designated Place[1] (CDP)		Cochiti 16560
Tribal Census Tract		T001
Tribal Block Group		TBG-A

DESCRIPTION	SYMBOL
Interstate	5
U.S. Highway	2
State Highway	4
Other Road	Marsh Ln
Cul-de-sac	
Circle	
4WD Trail, Stairway, Alley, Walkway, or Ferry	
Railroad	Southern RR
Pipeline or Power Line	
Ridge or Fence	
Property Line or Nonvisible Boundary	
Perennial Stream	Tumbling Cr
Intermittent Stream	Piney Cr
Mountain Peak or Hill	Mt. Baker

DESCRIPTION	SYMBOL
Water Body	Pleasant Lake
Swamp or Marsh	Okefenokee Swamp
Glacier	Bering Glacier
Airport	Qxnard Airport
College or University	Coll/Univ
Military	Fort Belvoir
Prison or Juvenile Detention Center	P/JDC
Cemetery	Powell Cmtry
Golf Course	Pinehurst GlfCrs
National Park or Forest	Yosemite NP
Other Park	St Francis Park
Outside Subject Area	
Inset Area	A1

Where state and county boundaries coincide, the map shows only the state boundary. Where Federal American Indian reservation and American Indian tribal subdivision boundaries coincide, the map shows only the American Indian reservation boundary.

Entity names are followed by either their FIPS code or census code; parentheses indicate a census code.

1 Census designated place name color corresponds to the CDP fill color.

Based on entity type, map content may vary. Due to space limitations, some road names, along with other feature and geography names on the map, may not be shown.

The Census Bureau stores primary and alternate road names, but only primary road names are used to label the roads on these maps.

SUBJECT AREA RELATED COUNTIES ON MAP SHEET
56013 Fremont

Key to Adjacent Sheets

7	8	9
14	15	16
21	22	23

Sheet Location within Entity

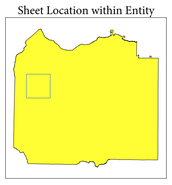

Sheet 15 of 41 PARENT sheets
Total Sheets: 42 (Index 1; Parent 41; Inset 0)

ENTITY TYPE: American Indian Area

AREA NAME: Wind River Reservation and Off-Reservation Trust Land (4610)

TRIBE NAME: Arapahoe Tribe of the Wind River Reservation (0291)

RELATED STATE: Wyoming (56)

2020 PSAPV FAIR MAP (PARENT)

52314990291461001500000 0

INDEX OR PARENT SHEET #: 015
INSET SHEET #: 000000

Statistical boundaries reflect planned 2020 geographies as collected through the 2020 Participant Statistical Areas Program. All legal boundaries and names are as of January 1, 2019. The boundaries shown on this map are for Census Bureau statistical data collection and tabulation purposes only; their depiction and designation for statistical purposes does not constitute a determination of jurisdictional authority or rights of ownership or entitlement.

Data Source: U.S. Census Bureau's MAF/TIGER database (BAS20), November 2019
Created by Geography Division: December 12, 2019

U.S. DEPARTMENT OF COMMERCE U.S. Census Bureau

Projection: Albers Equal Area Conic
Datum: NAD 83
Spheroid: GRS 80
1st Standard Parallel: 41 39 47
2nd Standard Parallel: 44 20 14
Central Meridian: -107 33 13
Latitude of Projection's Origin: 40 59 41
False Easting: 0
False Northing: 0

0 0.7 1.4 2.1 2.8 3.5 Kilometers
0 0.4 0.8 1.2 1.6 2 Miles
The plotted map scale is 1:24,000

N W E S

This map supports the verification phase of the 2020 Participant Statistical Areas Program (PSAP).

For more information, or to request additional maps, please email geo.psap@census.gov, call 1-844-788-4921, or visit www.census.gov/programs-surveys/decennial-census/about/psap.html.

United States® Census 2020

2020 PSAP VERIFICATION (PSAPV): Wind River Reservation and Off-Reservation Trust Land

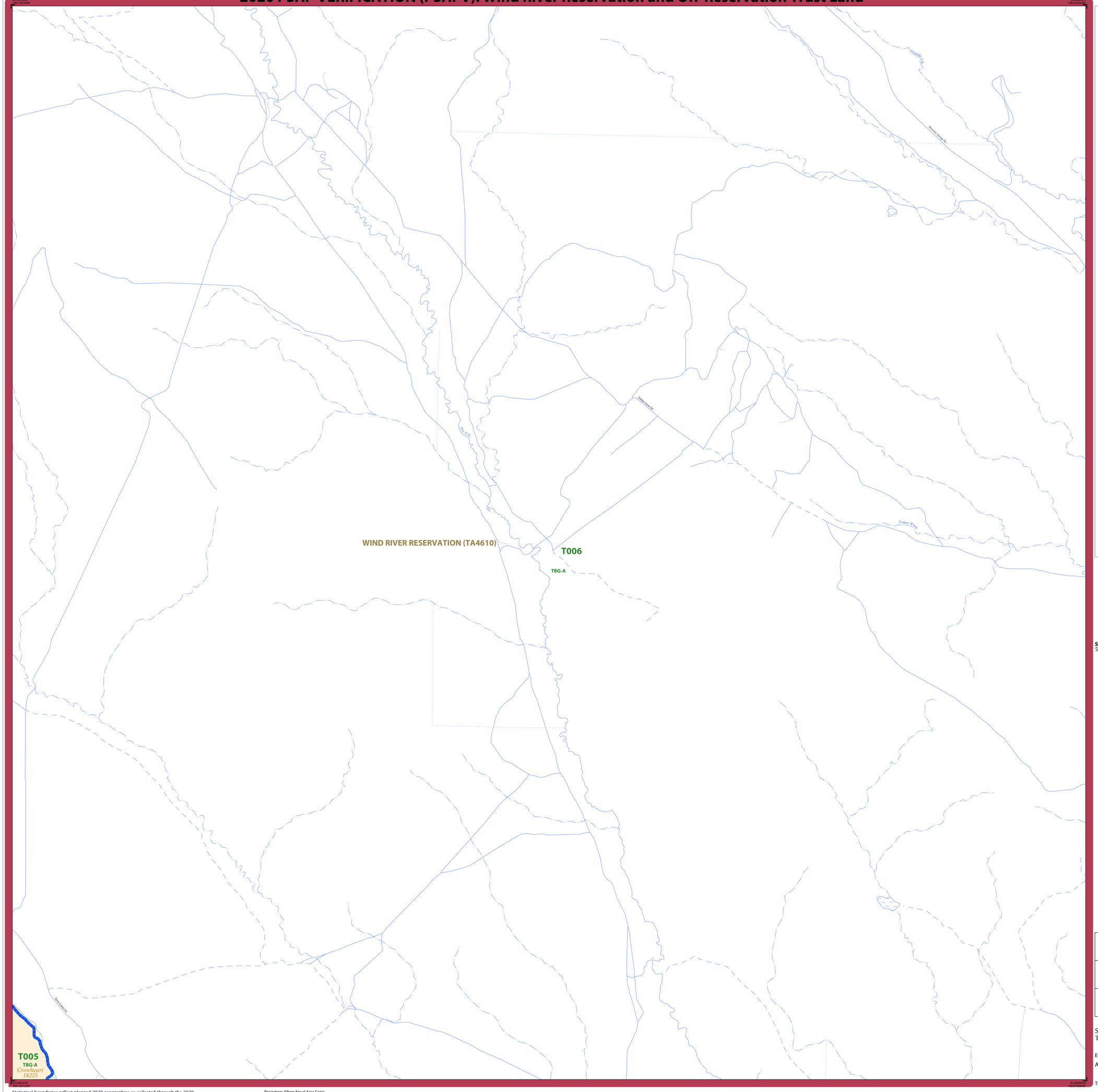

LEGEND

SYMBOL DESCRIPTION	SYMBOL	LABEL STYLE
Federal American Indian Reservation		L'ANSE RESERVATION (TA1880)
Off-Reservation Trust Land		T1880
Oklahoma Tribal Statistical Area (OTSA)		KAW OTSA (TA5690)
Tribal Designated Statistical Area (TDSA)		SAMISH TDSA (TA8750)
Alaska Native Village Statistical Area (ANVSA)		ANGOON ANVSA (TA6100)
American Indian Tribal Subdivision		SHONTO (620)
State American Indian Reservation		Tama Reservation (TA9400)
State Designated Tribal Statitical Area (SDTSA)		Lumbee SDTSA (TA9815)
Alaska Native Regional Corporation (ANRC)		NANA ANRC 52120
State (or statistically equivalent entity)		NEW YORK 36
County (or statistically equivalent entity)		ERIE 029
Consolidated City		MILFORD 47500
Incorporated Place		Davis 18100
Census Designated Place[1] (CDP)		Cochiti 16560
Tribal Census Tract		T001
Tribal Block Group		TBG-A

DESCRIPTION	SYMBOL	DESCRIPTION	SYMBOL
Interstate	1	Water Body	Pleasant Lake
U.S. Highway	2	Swamp or Marsh	Okefenokee Swamp
State Highway	4	Glacier	Bering Glacier
Other Road	Marsh Ln	Airport	Quonset Airport
Cul-de-sac		College or University	Coll/Univ
Circle		Military	Fort Belvoir
4WD Trail, Stairway, Alley, Walkway, or Ferry		Prison or Juvenile Detention Center	P/JDC
Railroad	Southern RR	Cemetery	Powell Cmtry
Pipeline or Power Line		Golf Course	Pinehurst GlfCrs
Ridge or Fence		National Park or Forest	Yosemite NP
Property Line or Nonvisible Boundary		Other Park	St Francis Park
Perennial Stream	Tumbling Cr	Outside Subject Area	
Intermittent Stream	Piney Cr	Inset Area	A1
Mountain Peak or Hill	Mt. Baker		

Where state and county boundaries coincide, the map shows only the state boundary. Where Federal American Indian reservation and American Indian tribal subdivision boundaries coincide, the map shows only the American Indian reservation boundary.

Entity names are followed by either their FIPS code or census code; parentheses indicate a census code.

1 Census designated place name color corresponds to the CDP fill color.

Based on entity type, map content may vary. Due to space limitations, some road names, along with other feature and geography names on the map, may not be shown.

The Census Bureau stores primary and alternate road names, but only primary road names are used to label the roads on these maps.

SUBJECT AREA RELATED COUNTIES ON MAP SHEET
56013 Fremont

Key to Adjacent Sheets

8	9	10
15	16	17
22	23	24

Sheet Location within Entity

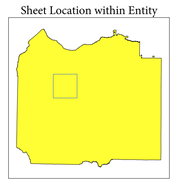

Sheet 16 of 41 PARENT sheets
Total Sheets: 42 (Index 1; Parent 41; Inset 0)

ENTITY TYPE: American Indian Area

AREA NAME: Wind River Reservation and Off-Reservation Trust Land (4610)

TRIBE NAME: Arapahoe Tribe of the Wind River Reservation (0291)

RELATED STATE: Wyoming (56)

2020 PSAPV FAIR MAP (PARENT)

5231499029146100160000000

INDEX OR PARENT SHEET #: 016
INSET SHEET #: 000000

Statistical boundaries reflect planned 2020 geographies as collected through the 2020 Participant Statistical Areas Program. All legal boundaries and names are as of January 1, 2019. The boundaries shown on this map are for Census Bureau statistical data collection and tabulation purposes only; their depiction and designation for statistical purposes does not constitute a determination of jurisdictional authority or rights of ownership or entitlement.

Data Source: U.S. Census Bureau's MAF/TIGER database (BAS20), November 2019
Created by Geography Division: December 12, 2019

U.S. DEPARTMENT OF COMMERCE U.S. Census Bureau

Projection: Albers Equal Area Conic
Datum: NAD 83
Spheroid: GRS 80
1st Standard Parallel: 41 39 47
2nd Standard Parallel: 44 20 14
Central Meridian: -107 33 13
Latitude of Projection's Origin: 40 59 41
False Easting: 0
False Northing: 0

0 0.7 1.4 2.1 2.8 3.5 Kilometers
0 0.4 0.8 1.2 1.6 2 Miles
The plotted map scale is 1:24,000

N W E S

This map supports the verification phase of the 2020 Participant Statistical Areas Program (PSAP).

For more information, or to request additional maps, please email geo.psap@census.gov, call 1-844-788-4921, or visit www.census.gov/programs-surveys/decennial-census/about/psap.html.

United States® Census 2020

2020 PSAP VERIFICATION (PSAPV): Wind River Reservation and Off-Reservation Trust Land

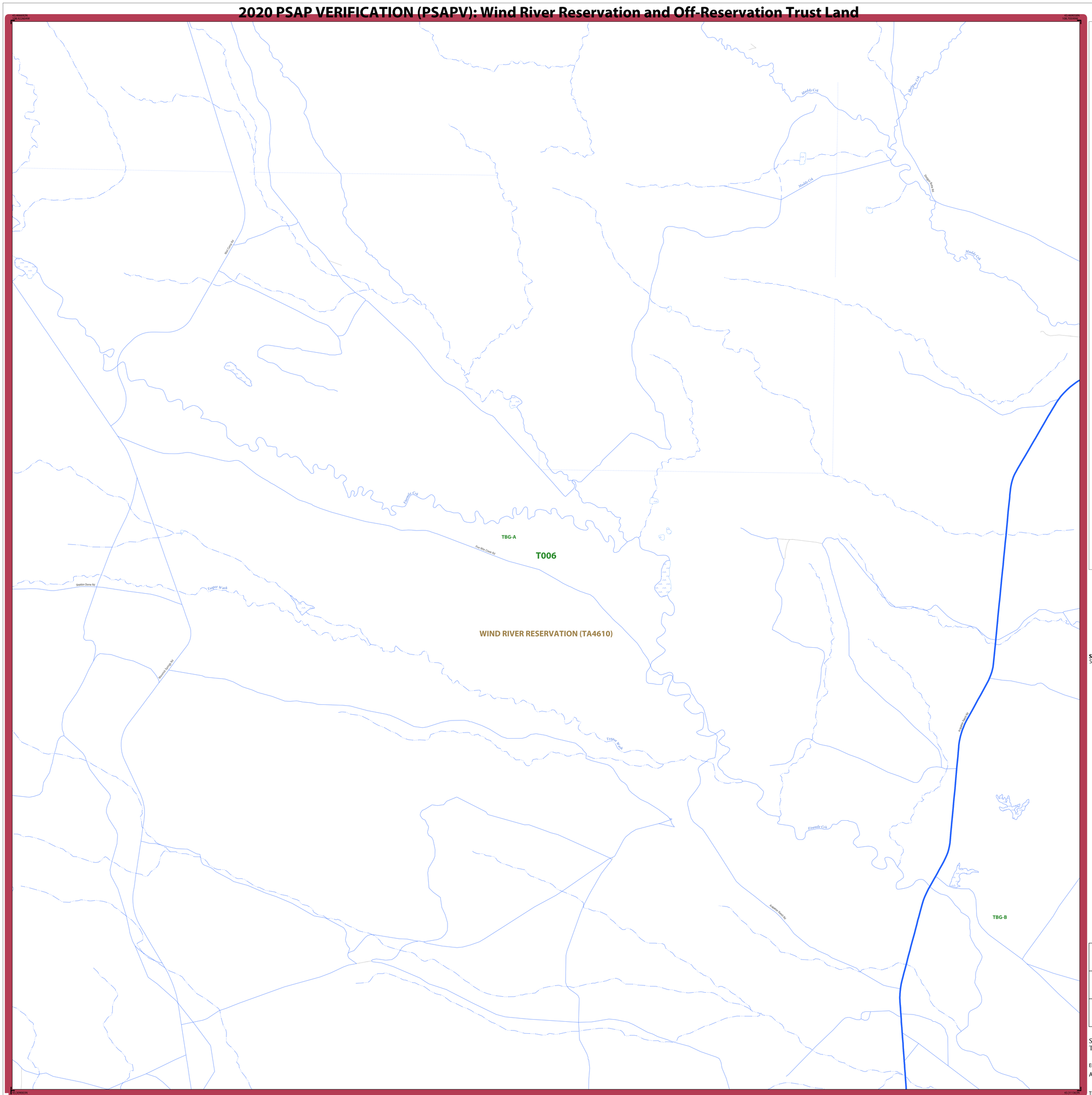

LEGEND

SYMBOL DESCRIPTION	SYMBOL	LABEL STYLE
Federal American Indian Reservation		L'ANSE RESERVATION (TA1880)
Off-Reservation Trust Land		T1880
Oklahoma Tribal Statistical Area (OTSA)		KAW OTSA (TA5690)
Tribal Designated Statistical Area (TDSA)		SAMISH TDSA (TA8750)
Alaska Native Village Statistical Area (ANVSA)		ANGOON ANVSA (TA6100)
American Indian Tribal Subdivision		SHONTO (620)
State American Indian Reservation		Tama Reservation (TA9400)
State Designated Tribal Statitical Area (SDTSA)		Lumbee SDTSA (TA9815)
Alaska Native Regional Corporation (ANRC)		NANA ANRC 52120
State (or statistically equivalent entity)		NEW YORK 36
County (or statistically equivalent entity)		ERIE 029
Consolidated City		MILFORD 47500
Incorporated Place		Davis 18100
Census Designated Place[1] (CDP)		Cochiti 16560
Tribal Census Tract		T001
Tribal Block Group		TBG-A

DESCRIPTION	SYMBOL
Interstate	5
U.S. Highway	2
State Highway	4
Other Road	Marsh Ln
Cul-de-sac	
Circle	
4WD Trail, Stairway, Alley, Walkway, or Ferry	
Railroad	Southern RR
Pipeline or Power Line	
Ridge or Fence	
Property Line or Nonvisible Boundary	
Perennial Stream	Tumbling Cr
Intermittent Stream	Piney Cr
Mountain Peak or Hill	Mt. Baker

DESCRIPTION	SYMBOL
Water Body	Pleasant Lake
Swamp or Marsh	Okefenokee Swamp
Glacier	Bering Glacier
Airport	Qxnard Airport
College or University	Coll/Univ
Military	Fort Belvoir
Prison or Juvenile Detention Center	P/JDC
Cemetery	Powell Cmtry
Golf Course	Pinehurst GlfCrs
National Park or Forest	Yosemite NP
Other Park	St Francis Park
Outside Subject Area	
Inset Area	A1

Where state and county boundaries coincide, the map shows only the state boundary. Where Federal American Indian reservation and American Indian tribal subdivision boundaries coincide, the map shows only the American Indian reservation boundary.

Entity names are followed by either their FIPS code or census code; parentheses indicate a census code.

1 Census designated place name color corresponds to the CDP fill color.

Based on entity type, map content may vary. Due to space limitations, some road names, along with other feature and geography names on the map, may not be shown.

The Census Bureau stores primary and alternate road names, but only primary road names are used to label the roads on these maps.

SUBJECT AREA RELATED COUNTIES ON MAP SHEET
56013 Fremont

Key to Adjacent Sheets

9	10	11
16	17	18
23	24	25

Sheet Location within Entity

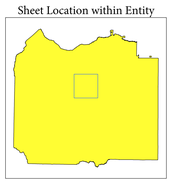

Sheet 17 of 41 PARENT sheets
Total Sheets: 42 (Index 1; Parent 41; Inset 0)

ENTITY TYPE: American Indian Area

AREA NAME: Wind River Reservation and Off-Reservation Trust Land (4610)

TRIBE NAME: Arapahoe Tribe of the Wind River Reservation (0291)

RELATED STATE: Wyoming (56)

2020 PSAPV FAIR MAP (PARENT)

5231499029146100170000000

INDEX OR PARENT SHEET #: 017
INSET SHEET #: 000000

Statistical boundaries reflect planned 2020 geographies as collected through the 2020 Participant Statistical Areas Program. All legal boundaries and names are as of January 1, 2019. The boundaries shown on this map are for Census Bureau statistical data collection and tabulation purposes only; their depiction and designation for statistical purposes does not constitute a determination of jurisdictional authority or rights of ownership or entitlement.

Data Source: U.S. Census Bureau's MAF/TIGER database (BAS20), November 2019
Created by Geography Division: December 12, 2019

U.S. DEPARTMENT OF COMMERCE U.S. Census Bureau

Projection: Albers Equal Area Conic
Datum: NAD 83
Spheroid: GRS 80
1st Standard Parallel: 41 39 47
2nd Standard Parallel: 44 20 14
Central Meridian: -107 33 13
Latitude of Projection's Origin: 40 59 41
False Easting: 0
False Northing: 0

0 0.7 1.4 2.1 2.8 3.5 Kilometers
0 0.4 0.8 1.2 1.6 2 Miles
The plotted map scale is 1:24,000

N W E S

This map supports the verification phase of the 2020 Participant Statistical Areas Program (PSAP).

For more information, or to request additional maps, please email geo.psap@census.gov, call 1-844-788-4921, or visit www.census.gov/programs-surveys/decennial-census/about/psap.html.

United States Census 2020

2020 PSAP VERIFICATION (PSAPV): Wind River Reservation and Off-Reservation Trust Land

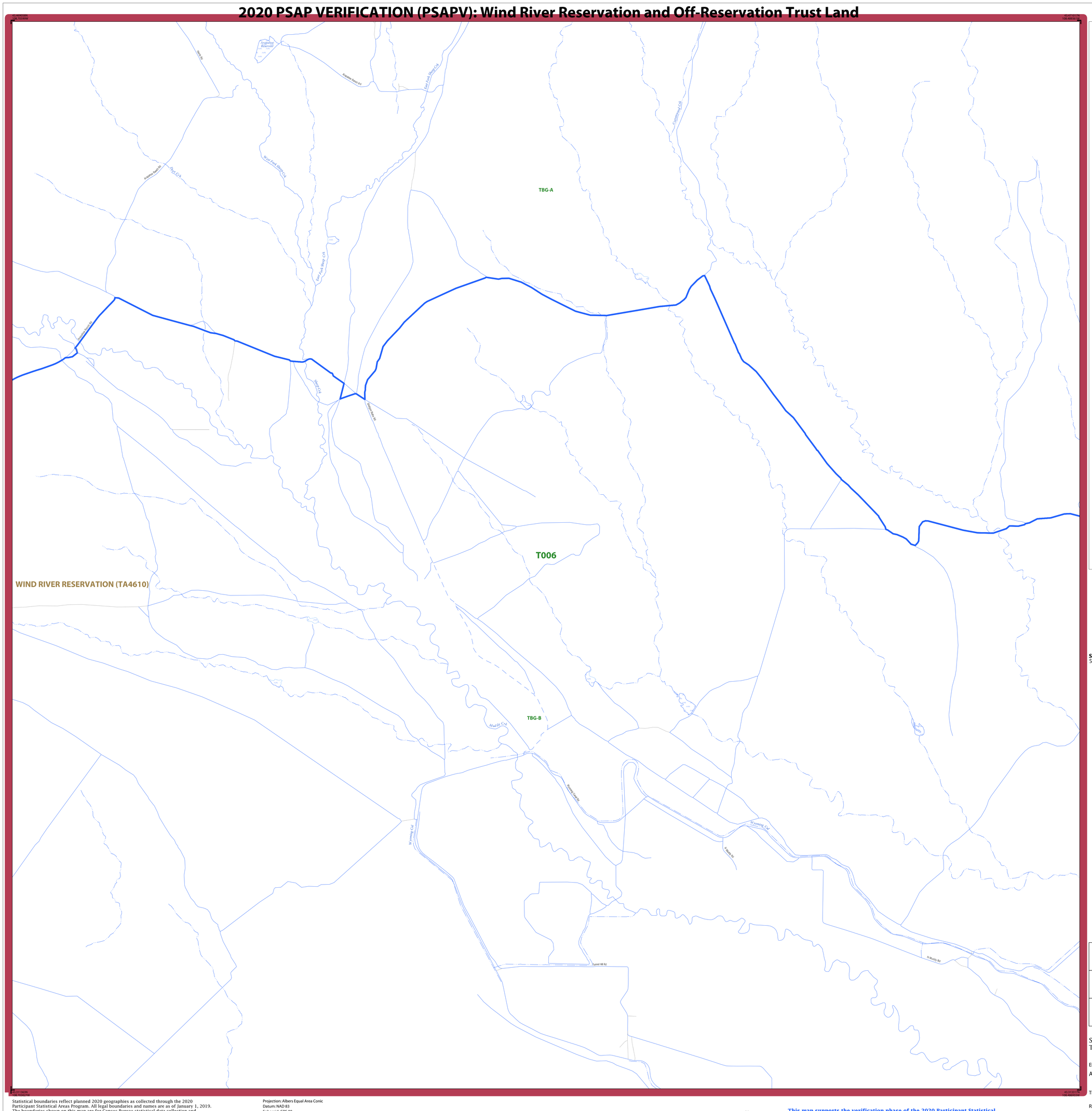

LEGEND

SYMBOL DESCRIPTION	SYMBOL	LABEL STYLE
Federal American Indian Reservation		L'ANSE RESERVATION (TA1880)
Off-Reservation Trust Land		T1880
Oklahoma Tribal Statistical Area (OTSA)		KAW OTSA (TA5690)
Tribal Designated Statistical Area (TDSA)		SAMISH TDSA (TA8750)
Alaska Native Village Statistical Area (ANVSA)		ANGOON ANVSA (TA6100)
American Indian Tribal Subdivision		SHONTO (620)
State American Indian Reservation		Tama Reservation (TA9400)
State Designated Tribal Statitical Area (SDTSA)		Lumbee SDTSA (TA9815)
Alaska Native Regional Corporation (ANRC)		NANA ANRC 52120
State (or statistically equivalent entity)		NEW YORK 36
County (or statistically equivalent entity)		ERIE 029
Consolidated City		MILFORD 47500
Incorporated Place		Davis 18100
Census Designated Place[1] (CDP)		Cochiti 16560
Tribal Census Tract		T001
Tribal Block Group		TBG-A

DESCRIPTION	SYMBOL
Interstate	5
U.S. Highway	2
State Highway	4
Other Road	Marsh Ln
Cul-de-sac	
Circle	
4WD Trail, Stairway, Alley, Walkway, or Ferry	
Railroad	Southern RR
Pipeline or Power Line	
Ridge or Fence	
Property Line or Nonvisible Boundary	
Perennial Stream	Tumbling Cr
Intermittent Stream	Piney Cr
Mountain Peak or Hill	Mt. Baker

DESCRIPTION	SYMBOL
Water Body	Pleasant Lake
Swamp or Marsh	Okefenokee Swamp
Glacier	Bering Glacier
Airport	Qxnard Airport
College or University	Coll/Univ
Military	Fort Belvoir
Prison or Juvenile Detention Center	P/JDC
Cemetery	Powell Cmtry
Golf Course	Pinehurst GlfCrs
National Park or Forest	Yosemite NP
Other Park	St Francis Park
Outside Subject Area	
Inset Area	A1

Where state and county boundaries coincide, the map shows only the state boundary. Where Federal American Indian reservation and American Indian tribal subdivision boundaries coincide, the map shows only the American Indian reservation boundary.

Entity names are followed by either their FIPS code or census code; parentheses indicate a census code.

1 Census designated place name color corresponds to the CDP fill color.

Based on entity type, map content may vary. Due to space limitations, some road names, along with other feature and geography names on the map, may not be shown.

The Census Bureau stores primary and alternate road names, but only primary road names are used to label the roads on these maps.

SUBJECT AREA RELATED COUNTIES ON MAP SHEET
56013 Fremont

Key to Adjacent Sheets

10	11	12
17	18	19
24	25	26

Sheet Location within Entity

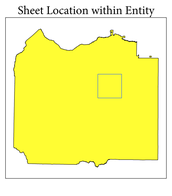

Sheet 18 of 41 PARENT sheets
Total Sheets: 42 (Index 1; Parent 41; Inset 0)

ENTITY TYPE: American Indian Area

AREA NAME: Wind River Reservation and Off-Reservation Trust Land (4610)

TRIBE NAME: Arapahoe Tribe of the Wind River Reservation (0291)

RELATED STATE: Wyoming (56)

2020 PSAPV FAIR MAP (PARENT)

5231499029146100180000000

INDEX OR PARENT SHEET #: 018
INSET SHEET #: 000000

Statistical boundaries reflect planned 2020 geographies as collected through the 2020 Participant Statistical Areas Program. All legal boundaries and names are as of January 1, 2019. The boundaries shown on this map are for Census Bureau statistical data collection and tabulation purposes only; their depiction and designation for statistical purposes does not constitute a determination of jurisdictional authority or rights of ownership or entitlement.

Data Source: U.S. Census Bureau's MAF/TIGER database (BAS20), November 2019
Created by Geography Division: December 12, 2019

U.S. DEPARTMENT OF COMMERCE U.S. Census Bureau

Projection: Albers Equal Area Conic
Datum: NAD 83
Spheroid: GRS 80
1st Standard Parallel: 41 39 47
2nd Standard Parallel: 44 20 14
Central Meridian: -107 33 13
Latitude of Projection's Origin: 40 59 41
False Easting: 0
False Northing: 0

0 0.7 1.4 2.1 2.8 3.5 Kilometers
0 0.4 0.8 1.2 1.6 2 Miles
The plotted map scale is 1:24,000

N W E S

This map supports the verification phase of the 2020 Participant Statistical Areas Program (PSAP).

For more information, or to request additional maps, please email geo.psap@census.gov, call 1-844-788-4921, or visit www.census.gov/programs-surveys/decennial-census/about/psap.html.

United States® Census 2020

2020 PSAP VERIFICATION (PSAPV): Wind River Reservation and Off-Reservation Trust Land

LEGEND

SYMBOL DESCRIPTION	SYMBOL	LABEL STYLE
Federal American Indian Reservation		L'ANSE RESERVATION (TA1880)
Off-Reservation Trust Land		T1880
Oklahoma Tribal Statistical Area (OTSA)		KAW OTSA (TA5690)
Tribal Designated Statistical Area (TDSA)		SAMISH TDSA (TA8750)
Alaska Native Village Statistical Area (ANVSA)		ANGOON ANVSA (TA6100)
American Indian Tribal Subdivision		SHONTO (620)
State American Indian Reservation		Tama Reservation (TA9400)
State Designated Tribal Statitical Area (SDTSA)		Lumbee SDTSA (TA9815)
Alaska Native Regional Corporation (ANRC)		NANA ANRC 52120
State (or statistically equivalent entity)		NEW YORK 36
County (or statistically equivalent entity)		ERIE 029
Consolidated City		MILFORD 47500
Incorporated Place		Davis 18100
Census Designated Place[1] (CDP)		Cochiti 16560
Tribal Census Tract		T001
Tribal Block Group		TBG-A

DESCRIPTION	SYMBOL
Interstate	3
U.S. Highway	2
State Highway	4
Other Road	Marsh Ln
Cul-de-sac	
Circle	
4WD Trail, Stairway, Alley, Walkway, or Ferry	
Railroad	Southern RR
Pipeline or Power Line	
Ridge or Fence	
Property Line or Nonvisible Boundary	
Perennial Stream	Tumbling Cr
Intermittent Stream	Piney Cr
Mountain Peak or Hill	Mt. Baker

DESCRIPTION	SYMBOL
Water Body	Pleasant Lake
Swamp or Marsh	Okefenokee Swamp
Glacier	Bering Glacier
Airport	Quonset Airport
College or University	Coll/Univ
Military	Fort Belvoir
Prison or Juvenile Detention Center	P/JDC
Cemetery	Powell Cmtry
Golf Course	Pinehurst GlfCrs
National Park or Forest	Yosemite NP
Other Park	St Francis Park
Outside Subject Area	
Inset Area	A1

Where state and county boundaries coincide, the map shows only the state boundary. Where Federal American Indian reservation and American Indian tribal subdivision boundaries coincide, the map shows only the American Indian reservation boundary.

Entity names are followed by either their FIPS code or census code; parentheses indicate a census code.

1 Census designated place name color corresponds to the CDP fill color.

Based on entity type, map content may vary. Due to space limitations, some road names, along with other feature and geography names on the map, may not be shown.

The Census Bureau stores primary and alternate road names, but only primary road names are used to label the roads on these maps.

SUBJECT AREA RELATED COUNTIES ON MAP SHEET
56013 Fremont
56017 Hot Springs

Key to Adjacent Sheets

11	12	13
18	19	20
25	26	27

Sheet Location within Entity

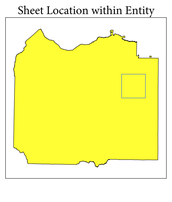

Sheet 19 of 41 PARENT sheets
Total Sheets: 42 (Index 1; Parent 41; Inset 0)

ENTITY TYPE: American Indian Area

AREA NAME: Wind River Reservation and Off-Reservation Trust Land (4610)

TRIBE NAME: Arapahoe Tribe of the Wind River Reservation (0291)

RELATED STATE: Wyoming (56)

Statistical boundaries reflect planned 2020 geographies as collected through the 2020 Participant Statistical Areas Program. All legal boundaries and names are as of January 1, 2019. The boundaries shown on this map are for Census Bureau statistical data collection and tabulation purposes only; their depiction and designation for statistical purposes does not constitute a determination of jurisdictional authority or rights of ownership or entitlement.

Data Source: U.S. Census Bureau's MAF/TIGER database (BAS20), November 2019
Created by Geography Division: December 12, 2019

U.S. DEPARTMENT OF COMMERCE U.S. Census Bureau

Projection: Albers Equal Area Conic
Datum: NAD 83
Spheroid: GRS 80
1st Standard Parallel: 41 39 47
2nd Standard Parallel: 44 20 14
Central Meridian:- 107 33 13
Latitude of Projection's Origin: 40 59 41
False Easting: 0
False Northing: 0

0 0.7 1.4 2.1 2.8 3.5 Kilometers
0 0.4 0.8 1.2 1.6 2 Miles
The plotted map scale is 1:24,000

N W E S

This map supports the verification phase of the 2020 Participant Statistical Areas Program (PSAP).

For more information, or to request additional maps, please email geo.psap@census.gov, call 1-844-788-4921, or visit www.census.gov/programs-surveys/decennial-census/about/psap.html.

United States® Census 2020

2020 PSAPV FAIR MAP (PARENT)

5231499029146001900000 0

INDEX OR PARENT SHEET #: 019
INSET SHEET #: 000000

2020 PSAP VERIFICATION (PSAPV): Wind River Reservation and Off-Reservation Trust Land

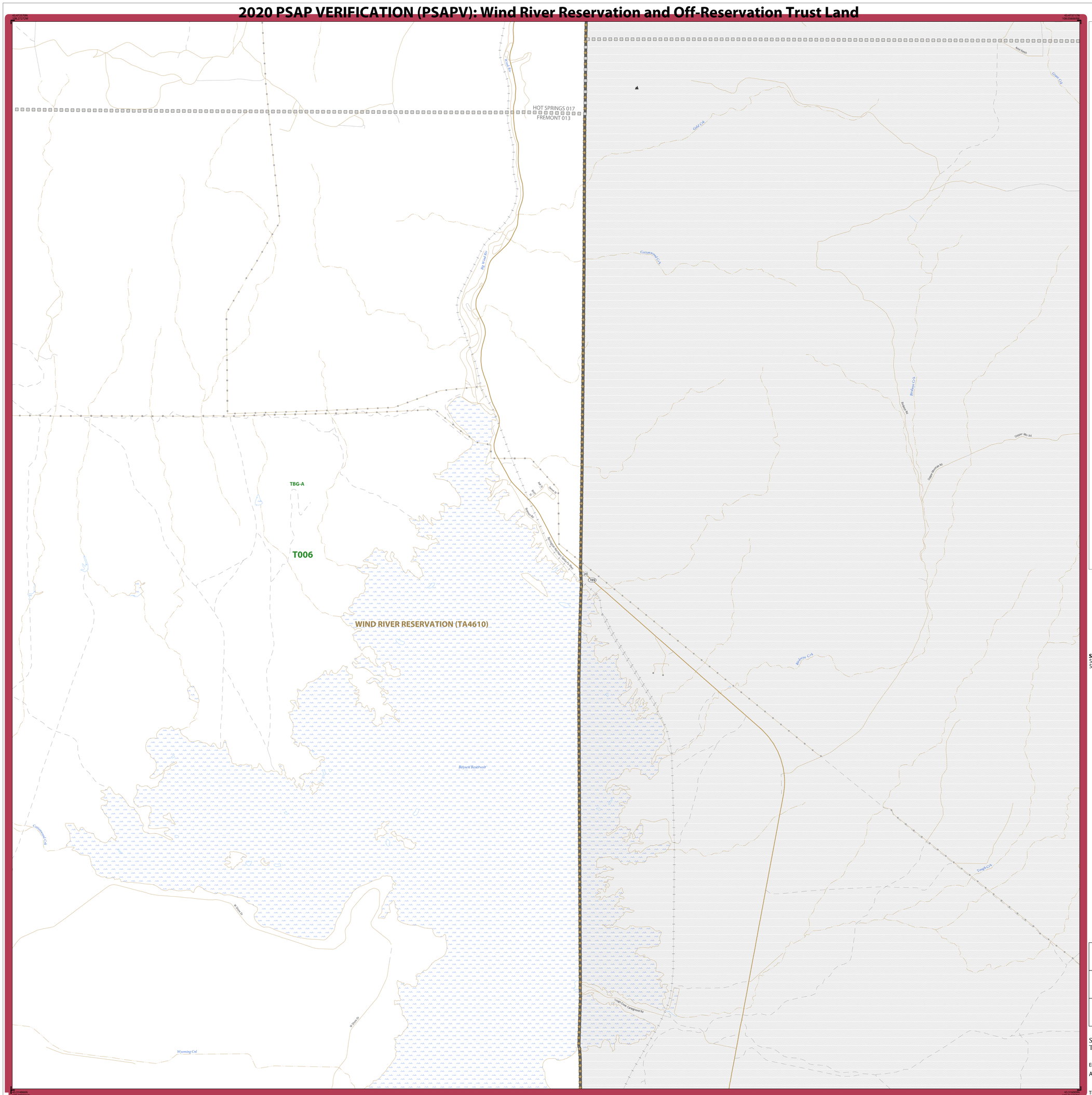

LEGEND

SYMBOL DESCRIPTION	SYMBOL	LABEL STYLE
Federal American Indian Reservation		L'ANSE RESERVATION (TA1880)
Off-Reservation Trust Land		T1880
Oklahoma Tribal Statistical Area (OTSA)		KAW OTSA (TA5690)
Tribal Designated Statistical Area (TDSA)		SAMISH TDSA (TA8750)
Alaska Native Village Statistical Area (ANVSA)		ANGOON ANVSA (TA6100)
American Indian Tribal Subdivision		SHONTO (620)
State American Indian Reservation		Tama Reservation (TA9400)
State Designated Tribal Statitical Area (SDTSA)		Lumbee SDTSA (TA9815)
Alaska Native Regional Corporation (ANRC)		NANA ANRC 52120
State (or statistically equivalent entity)		NEW YORK 36
County (or statistically equivalent entity)		ERIE 029
Consolidated City		MILFORD 47500
Incorporated Place		Davis 18100
Census Designated Place[1] (CDP)		Cochiti 16560
Tribal Census Tract		T001
Tribal Block Group		TBG-A

DESCRIPTION	SYMBOL
Interstate	5
U.S. Highway	2
State Highway	4
Other Road	Marsh Ln
Cul-de-sac	
Circle	
4WD Trail, Stairway, Alley, Walkway, or Ferry	
Railroad	Southern RR
Pipeline or Power Line	
Ridge or Fence	
Property Line or Nonvisible Boundary	
Perennial Stream	Tumbling Cr
Intermittent Stream	Piney Cr
Mountain Peak or Hill	Mt. Baker

DESCRIPTION	SYMBOL
Water Body	Pleasant Lake
Swamp or Marsh	Okefenokee Swamp
Glacier	Bering Glacier
Airport	Quonset Airport
College or University	Coll/Univ
Military	Fort Belvoir
Prison or Juvenile Detention Center	P/JDC
Cemetery	Powell Cmtry
Golf Course	Pinehurst GlfCrs
National Park or Forest	Yosemite NP
Other Park	St Francis Park
Outside Subject Area	
Inset Area	A1

Where state and county boundaries coincide, the map shows only the state boundary. Where Federal American Indian reservation and American Indian tribal subdivision boundaries coincide, the map shows only the American Indian reservation boundary.

Entity names are followed by either their FIPS code or census code; parentheses indicate a census code.

1 Census designated place name color corresponds to the CDP fill color.

Based on entity type, map content may vary. Due to space limitations, some road names, along with other feature and geography names on the map, may not be shown.

The Census Bureau stores primary and alternate road names, but only primary road names are used to label the roads on these maps.

SUBJECT AREA RELATED COUNTIES ON MAP SHEET
56013 Fremont
56017 Hot Springs

Key to Adjacent Sheets

12	13	
19	20	
26	27	

Sheet Location within Entity

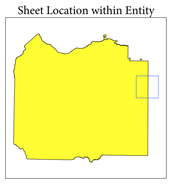

Sheet 20 of 41 PARENT sheets
Total Sheets: 42 (Index 1; Parent 41; Inset 0)

ENTITY TYPE: American Indian Area

AREA NAME: Wind River Reservation and Off-Reservation Trust Land (4610)

TRIBE NAME: Arapahoe Tribe of the Wind River Reservation (0291)

RELATED STATE: Wyoming (56)

2020 PSAPV FAIR MAP (PARENT)

5231499029146100200000000

INDEX OR PARENT SHEET #: 020
INSET SHEET #: 000000

Statistical boundaries reflect planned 2020 geographies as collected through the 2020 Participant Statistical Areas Program. All legal boundaries and names are as of January 1, 2019. The boundaries shown on this map are for Census Bureau statistical data collection and tabulation purposes only; their depiction and designation for statistical purposes does not constitute a determination of jurisdictional authority or rights of ownership or entitlement.

Data Source: U.S. Census Bureau's MAF/TIGER database (BAS20), November 2019
Created by Geography Division: December 12, 2019

U.S. DEPARTMENT OF COMMERCE U.S. Census Bureau

Projection: Albers Equal Area Conic
Datum: NAD 83
Spheroid: GRS 80
1st Standard Parallel: 41 39 47
2nd Standard Parallel: 44 20 14
Central Meridian: -107 33 13
Latitude of Projection's Origin: 40 59 41
False Easting: 0
False Northing: 0

0 0.7 1.4 2.1 2.8 3.5 Kilometers
0 0.4 0.8 1.2 1.6 2 Miles
The plotted map scale is 1:24,000

N W E S

This map supports the verification phase of the 2020 Participant Statistical Areas Program (PSAP).

For more information, or to request additional maps, please email geo.psap@census.gov, call 1-844-788-4921, or visit www.census.gov/programs-surveys/decennial-census/about/psap.html.

United States Census 2020

2020 PSAP VERIFICATION (PSAPV): Wind River Reservation and Off-Reservation Trust Land

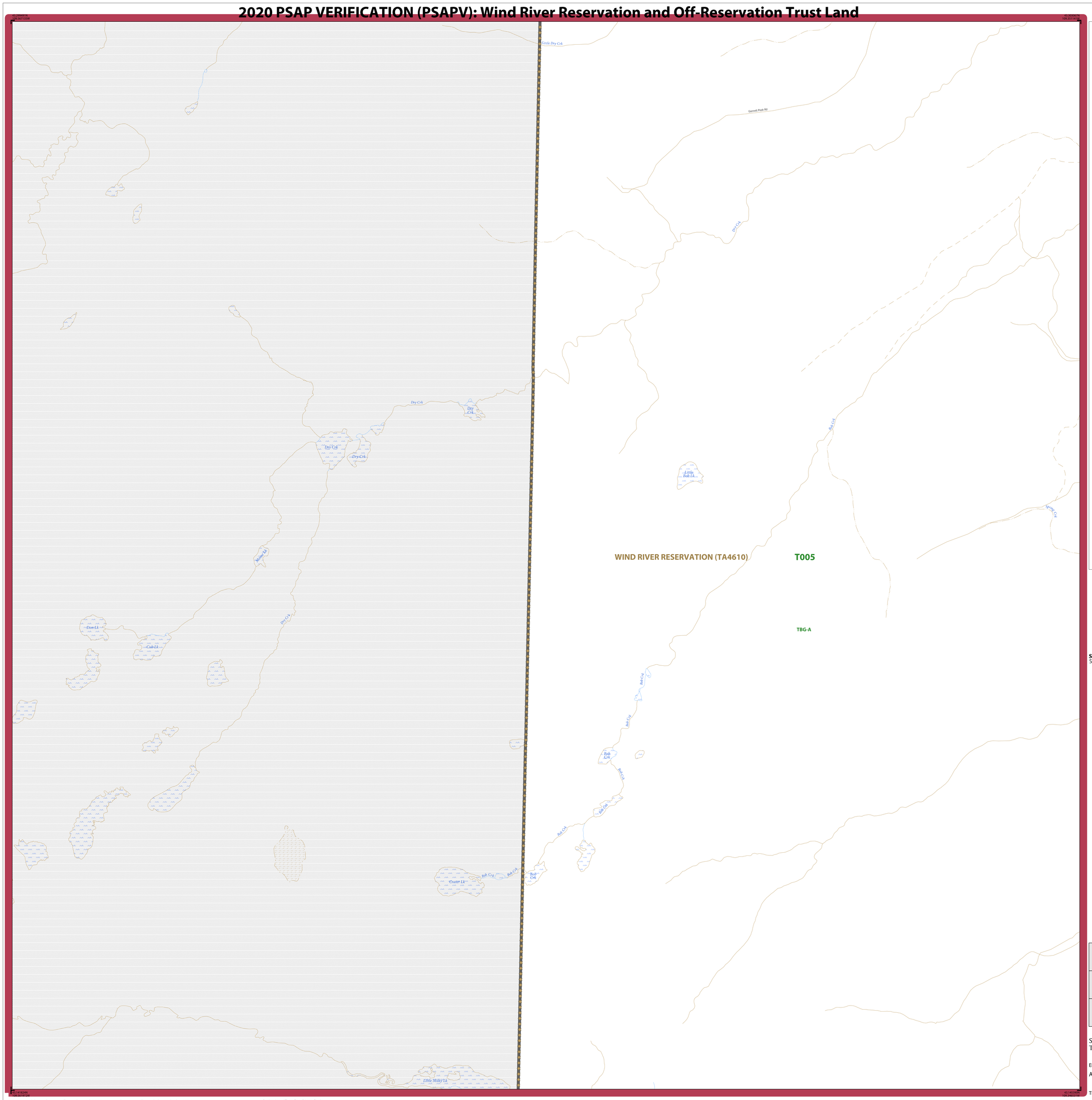

LEGEND

SYMBOL DESCRIPTION	SYMBOL	LABEL STYLE
Federal American Indian Reservation		L'ANSE RESERVATION (TA1880)
Off-Reservation Trust Land		T1880
Oklahoma Tribal Statistical Area (OTSA)		KAW OTSA (TA5690)
Tribal Designated Statistical Area (TDSA)		SAMISH TDSA (TA8750)
Alaska Native Village Statistical Area (ANVSA)		ANGOON ANVSA (TA6100)
American Indian Tribal Subdivision		SHONTO (620)
State American Indian Reservation		Tama Reservation (TA9400)
State Designated Tribal Statitical Area (SDTSA)		Lumbee SDTSA (TA9815)
Alaska Native Regional Corporation (ANRC)		NANA ANRC 52120
State (or statistically equivalent entity)		NEW YORK 36
County (or statistically equivalent entity)		ERIE 029
Consolidated City		MILFORD 47500
Incorporated Place		Davis 18100
Census Designated Place[1] (CDP)		Cochiti 16560
Tribal Census Tract		T001
Tribal Block Group		TBG-A

DESCRIPTION	SYMBOL
Interstate	5
U.S. Highway	2
State Highway	4
Other Road	Marsh Ln
Cul-de-sac	
Circle	
4WD Trail, Stairway, Alley, Walkway, or Ferry	
Railroad	Southern RR
Pipeline or Power Line	
Ridge or Fence	
Property Line or Nonvisible Boundary	
Perennial Stream	Tumbling Cr
Intermittent Stream	Piney Cr
Mountain Peak or Hill	Mt. Baker

DESCRIPTION	SYMBOL
Water Body	Pleasant Lake
Swamp or Marsh	Okefenokee Swamp
Glacier	Bering Glacier
Airport	Qxnard Airport
College or University	Coll/Univ
Military	Fort Belvoir
Prison or Juvenile Detention Center	P/JDC
Cemetery	Powell Cmtry
Golf Course	Pinehurst GlfCrs
National Park or Forest	Yosemite NP
Other Park	St Francis Park
Outside Subject Area	
Inset Area	A1

Where state and county boundaries coincide, the map shows only the state boundary. Where Federal American Indian reservation and American Indian tribal subdivision boundaries coincide, the map shows only the American Indian reservation boundary.

Entity names are followed by either their FIPS code or census code; parentheses indicate a census code.

1 Census designated place name color corresponds to the CDP fill color.

Based on entity type, map content may vary. Due to space limitations, some road names, along with other feature and geography names on the map, may not be shown.

The Census Bureau stores primary and alternate road names, but only primary road names are used to label the roads on these maps.

SUBJECT AREA RELATED COUNTIES ON MAP SHEET
56013 Fremont

Key to Adjacent Sheets

	14	15
	21	22
	28	29

Sheet Location within Entity

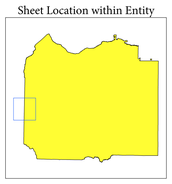

Sheet 21 of 41 PARENT sheets
Total Sheets: 42 (Index 1; Parent 41; Inset 0)

ENTITY TYPE: American Indian Area

AREA NAME: Wind River Reservation and Off-Reservation Trust Land (4610)

TRIBE NAME: Arapahoe Tribe of the Wind River Reservation (0291)

RELATED STATE: Wyoming (56)

2020 PSAPV FAIR MAP (PARENT)

5231499029146100210000000

INDEX OR PARENT SHEET #: 021
INSET SHEET #: 000000

Statistical boundaries reflect planned 2020 geographies as collected through the 2020 Participant Statistical Areas Program. All legal boundaries and names are as of January 1, 2019. The boundaries shown on this map are for Census Bureau statistical data collection and tabulation purposes only; their depiction and designation for statistical purposes does not constitute a determination of jurisdictional authority or rights of ownership or entitlement.

Data Source: U.S. Census Bureau's MAF/TIGER database (BAS20), November 2019
Created by Geography Division: December 12, 2019

U.S. DEPARTMENT OF COMMERCE U.S. Census Bureau

Projection: Albers Equal Area Conic
Datum: NAD 83
Spheroid: GRS 80
1st Standard Parallel: 41 39 47
2nd Standard Parallel: 44 20 14
Central Meridian: -107 33 13
Latitude of Projection's Origin: 40 59 41
False Easting: 0
False Northing: 0

0 0.7 1.4 2.1 2.8 3.5 Kilometers
0 0.4 0.8 1.2 1.6 2 Miles
The plotted map scale is 1:24,000

N W E S

This map supports the verification phase of the 2020 Participant Statistical Areas Program (PSAP).

For more information, or to request additional maps, please email geo.psap@census.gov, call 1-844-788-4921, or visit www.census.gov/programs-surveys/decennial-census/about/psap.html.

United States Census 2020

2020 PSAP VERIFICATION (PSAPV): Wind River Reservation and Off-Reservation Trust Land

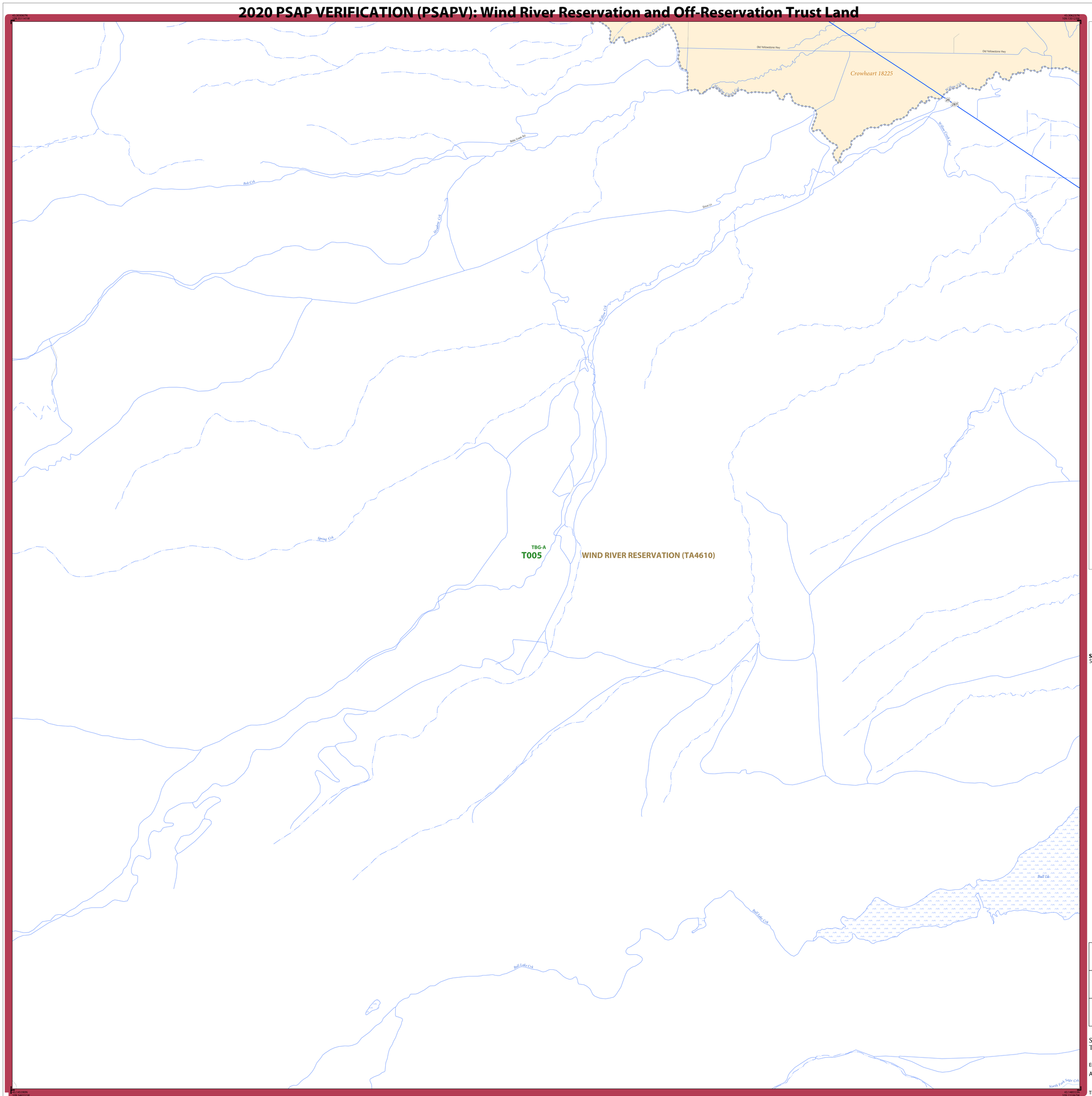

LEGEND

SYMBOL DESCRIPTION	SYMBOL	LABEL STYLE
Federal American Indian Reservation		L'ANSE RESERVATION (TA1880)
Off-Reservation Trust Land		T1880
Oklahoma Tribal Statistical Area (OTSA)		KAW OTSA (TA5690)
Tribal Designated Statistical Area (TDSA)		SAMISH TDSA (TA8750)
Alaska Native Village Statistical Area (ANVSA)		ANGOON ANVSA (TA6100)
American Indian Tribal Subdivision		SHONTO (620)
State American Indian Reservation		Tama Reservation (TA9400)
State Designated Tribal Statistical Area (SDTSA)		Lumbee SDTSA (TA9815)
Alaska Native Regional Corporation (ANRC)		NANA ANRC 52120
State (or statistically equivalent entity)		NEW YORK 36
County (or statistically equivalent entity)		ERIE 029
Consolidated City		MILFORD 47500
Incorporated Place		Davis 18100
Census Designated Place[1] (CDP)		Cochiti 16560
Tribal Census Tract		T001
Tribal Block Group		TBG-A

DESCRIPTION	SYMBOL
Interstate	5
U.S. Highway	2
State Highway	4
Other Road	Marsh Ln
Cul-de-sac	
Circle	
4WD Trail, Stairway, Alley, Walkway, or Ferry	
Railroad	Southern RR
Pipeline or Power Line	
Ridge or Fence	
Property Line or Nonvisible Boundary	
Perennial Stream	Tumbling Cr
Intermittent Stream	Piney Cr
Mountain Peak or Hill	Mt. Baker

DESCRIPTION	SYMBOL
Water Body	Pleasant Lake
Swamp or Marsh	Okefenokee Swamp
Glacier	Bering Glacier
Airport	Quonset Airport
College or University	Coll/Univ
Military	Fort Belvoir
Prison or Juvenile Detention Center	P/JDC
Cemetery	Powell Cmtry
Golf Course	Pinehurst GlfCrs
National Park or Forest	Yosemite NP
Other Park	St Francis Park
Outside Subject Area	
Inset Area	A1

Where state and county boundaries coincide, the map shows only the state boundary. Where Federal American Indian reservation and American Indian tribal subdivision boundaries coincide, the map shows only the American Indian reservation boundary.

Entity names are followed by either their FIPS code or census code; parentheses indicate a census code.

1 Census designated place name color corresponds to the CDP fill color.

Based on entity type, map content may vary. Due to space limitations, some road names, along with other feature and geography names on the map, may not be shown.

The Census Bureau stores primary and alternate road names, but only primary road names are used to label the roads on these maps.

SUBJECT AREA RELATED COUNTIES ON MAP SHEET
56013 Fremont

Key to Adjacent Sheets

14	15	16
21	22	23
28	29	30

Sheet Location within Entity

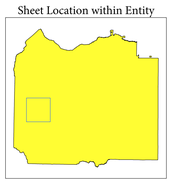

Sheet 22 of 41 PARENT sheets
Total Sheets: 42 (Index 1; Parent 41; Inset 0)

ENTITY TYPE: American Indian Area

AREA NAME: Wind River Reservation and Off-Reservation Trust Land (4610)

TRIBE NAME: Arapahoe Tribe of the Wind River Reservation (0291)

RELATED STATE: Wyoming (56)

2020 PSAPV FAIR MAP (PARENT)

5231499029146100220000 00

INDEX OR PARENT SHEET #: 022
INSET SHEET #: 000000

Statistical boundaries reflect planned 2020 geographies as collected through the 2020 Participant Statistical Areas Program. All legal boundaries and names are as of January 1, 2019. The boundaries shown on this map are for Census Bureau statistical data collection and tabulation purposes only; their depiction and designation for statistical purposes does not constitute a determination of jurisdictional authority or rights of ownership or entitlement.

Data Source: U.S. Census Bureau's MAF/TIGER database (BAS20), November 2019
Created by Geography Division: December 12, 2019

U.S. DEPARTMENT OF COMMERCE U.S. Census Bureau

Projection: Albers Equal Area Conic
Datum: NAD 83
Spheroid: GRS 80
1st Standard Parallel: 41 39 47
2nd Standard Parallel: 44 20 14
Central Meridian: -107 33 13
Latitude of Projection's Origin: 40 59 41
False Easting: 0
False Northing: 0

0 0.7 1.4 2.1 2.8 3.5 Kilometers
0 0.4 0.8 1.2 1.6 2 Miles
The plotted map scale is 1:24,000

N W E S

This map supports the verification phase of the 2020 Participant Statistical Areas Program (PSAP).

For more information, or to request additional maps, please email geo.psap@census.gov, call 1-844-788-4921, or visit www.census.gov/programs-surveys/decennial-census/about/psap.html.

United States Census 2020

2020 PSAP VERIFICATION (PSAPV): Wind River Reservation and Off-Reservation Trust Land

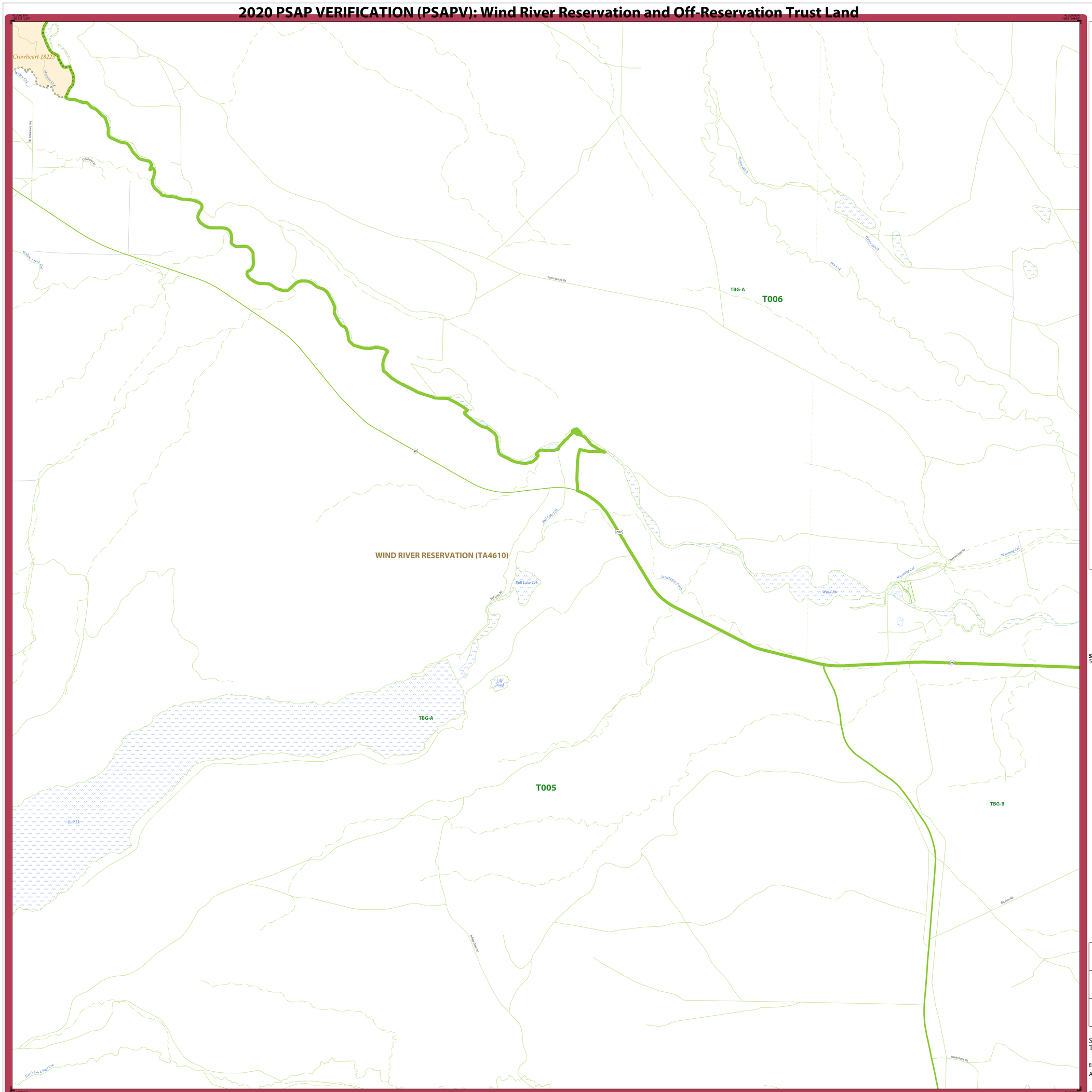

LEGEND

SYMBOL DESCRIPTION	SYMBOL	LABEL STYLE
Federal American Indian Reservation		L'ANSE RESERVATION (TA1880)
Off-Reservation Trust Land		T1880
Oklahoma Tribal Statistical Area (OTSA)		KAW OTSA (TA5690)
Tribal Designated Statistical Area (TDSA)		SAMISH TDSA (TA8750)
Alaska Native Village Statistical Area (ANVSA)		ANGOON ANVSA (TA6100)
American Indian Tribal Subdivision		SHONTO (620)
State American Indian Reservation		Tama Reservation (TA9400)
State Designated Tribal Statitical Area (SDTSA)		Lumbee SDTSA (TA9815)
Alaska Native Regional Corporation (ANRC)		NANA ANRC 52120
State (or statistically equivalent entity)		NEW YORK 36
County (or statistically equivalent entity)		ERIE 029
Consolidated City		MILFORD 47500
Incorporated Place		Davis 18100
Census Designated Place[1] (CDP)		Cochiti 16560
Tribal Census Tract		T001
Tribal Block Group		TBG-A

DESCRIPTION	SYMBOL
Interstate	5
U.S. Highway	2
State Highway	4
Other Road	Marsh Ln
Cul-de-sac	
Circle	
4WD Trail, Stairway, Alley, Walkway, or Ferry	
Railroad	Southern RR
Pipeline or Power Line	
Ridge or Fence	
Property Line or Nonvisible Boundary	
Perennial Stream	Tumbling Cr
Intermittent Stream	Piney Cr
Mountain Peak or Hill	Mt. Baker

DESCRIPTION	SYMBOL
Water Body	Pleasant Lake
Swamp or Marsh	Okefenokee Swamp
Glacier	Bering Glacier
Airport	Quonset Airport
College or University	Coll/Univ
Military	Fort Belvoir
Prison or Juvenile Detention Center	P/JDC
Cemetery	Powell Cmtry
Golf Course	Pinehurst GlfCrs
National Park or Forest	Yosemite NP
Other Park	St Francis Park
Outside Subject Area	
Inset Area	A1

Where state and county boundaries coincide, the map shows only the state boundary. Where Federal American Indian reservation and American Indian tribal subdivision boundaries coincide, the map shows only the American Indian reservation boundary.

Entity names are followed by either their FIPS code or census code; parentheses indicate a census code.

1 Census designated place name color corresponds to the CDP fill color.

Based on entity type, map content may vary. Due to space limitations, some road names, along with other feature and geography names on the map, may not be shown.

The Census Bureau stores primary and alternate road names, but only primary road names are used to label the roads on these maps.

SUBJECT AREA RELATED COUNTIES ON MAP SHEET
56013 Fremont

Key to Adjacent Sheets

15	16	17
22	23	24
29	30	31

Sheet Location within Entity

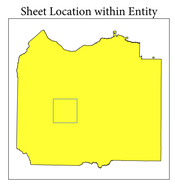

Sheet 23 of 41 PARENT sheets
Total Sheets: 42 (Index 1; Parent 41; Inset 0)

ENTITY TYPE: American Indian Area

AREA NAME: Wind River Reservation and Off-Reservation Trust Land (4610)

TRIBE NAME: Arapahoe Tribe of the Wind River Reservation (0291)

RELATED STATE: Wyoming (56)

Statistical boundaries reflect planned 2020 geographies as collected through the 2020 Participant Statistical Areas Program. All legal boundaries and names are as of January 1, 2019. The boundaries shown on this map are for Census Bureau statistical data collection and tabulation purposes only; their depiction and designation for statistical purposes does not constitute a determination of jurisdictional authority or rights of ownership or entitlement.

Data Source: U.S. Census Bureau's MAF/TIGER database (BAS20), November 2019
Created by Geography Division: December 12, 2019

U.S. DEPARTMENT OF COMMERCE U.S. Census Bureau

Projection: Albers Equal Area Conic
Datum: NAD 83
Spheroid: GRS 80
1st Standard Parallel: 41 39 47
2nd Standard Parallel: 44 20 14
Central Meridian: -107 33 13
Latitude of Projection's Origin: 40 59 41
False Easting: 0
False Northing: 0

0 0.7 1.4 2.1 2.8 3.5 Kilometers
0 0.4 0.8 1.2 1.6 2 Miles
The plotted map scale is 1:24,000

N W E S

This map supports the verification phase of the 2020 Participant Statistical Areas Program (PSAP).

For more information, or to request additional maps, please email geo.psap@census.gov, call 1-844-788-4921, or visit www.census.gov/programs-surveys/decennial-census/about/psap.html.

United States Census 2020

2020 PSAPV FAIR MAP (PARENT)

5231499029146100230000 00

INDEX OR PARENT SHEET #: 023
INSET SHEET #: 000000

2020 PSAP VERIFICATION (PSAPV): Wind River Reservation and Off-Reservation Trust Land

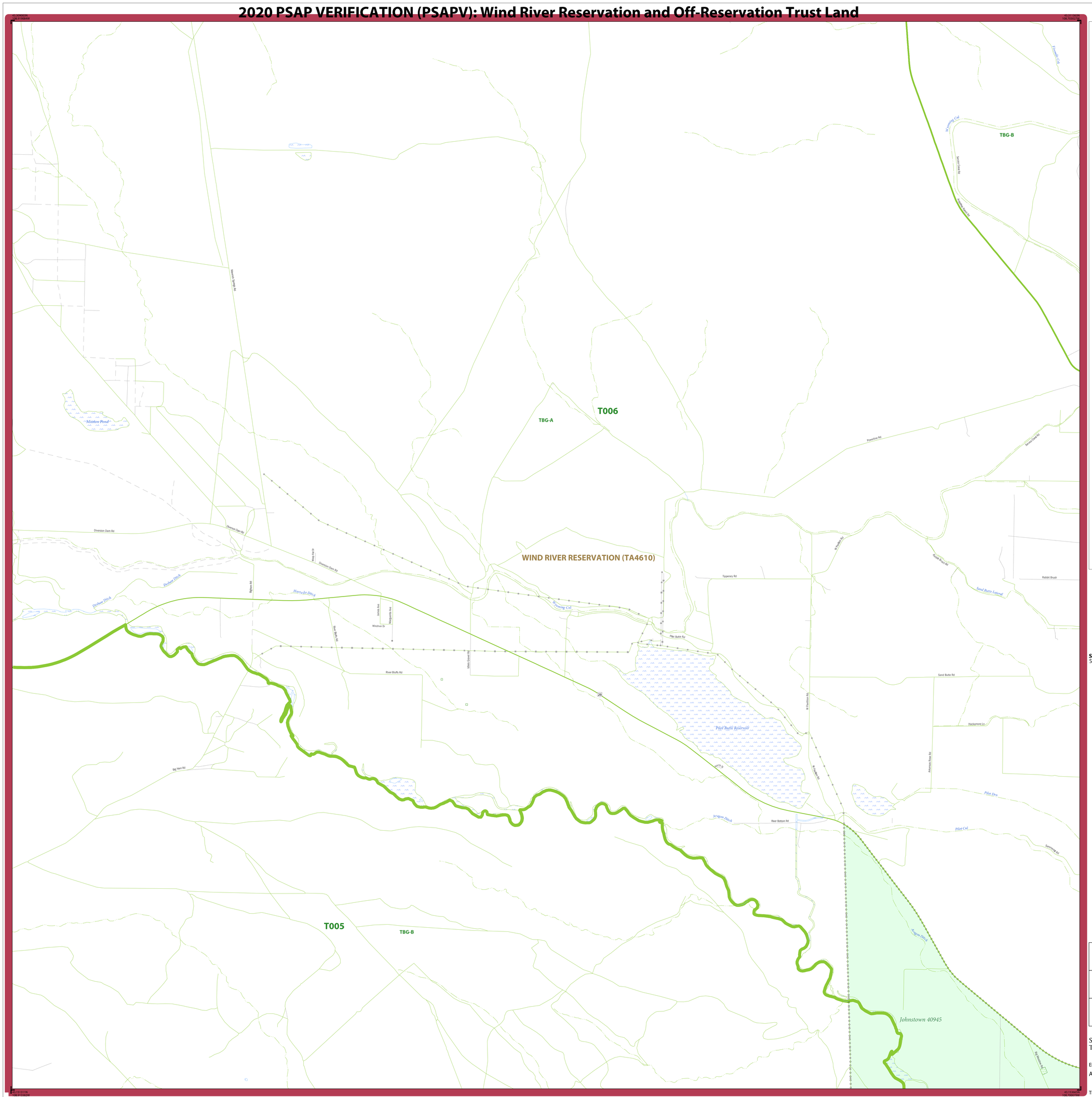

LEGEND

SYMBOL DESCRIPTION	SYMBOL	LABEL STYLE
Federal American Indian Reservation		L'ANSE RESERVATION (TA1880)
Off-Reservation Trust Land		T1880
Oklahoma Tribal Statistical Area (OTSA)		*KAW OTSA (TA5690)*
Tribal Designated Statistical Area (TDSA)		*SAMISH TDSA (TA8750)*
Alaska Native Village Statistical Area (ANVSA)		*ANGOON ANVSA (TA6100)*
American Indian Tribal Subdivision		SHONTO (620)
State American Indian Reservation		Tama Reservation (TA9400)
State Designated Tribal Statitical Area (SDTSA)		*Lumbee SDTSA (TA9815)*
Alaska Native Regional Corporation (ANRC)		*NANA ANRC 52120*
State (or statistically equivalent entity)		NEW YORK 36
County (or statistically equivalent entity)		ERIE 029
Consolidated City		MILFORD 47500
Incorporated Place		Davis 18100
Census Designated Place[1] (CDP)		*Cochiti 16560*
Tribal Census Tract		T001
Tribal Block Group		TBG-A

DESCRIPTION	SYMBOL
Interstate	1
U.S. Highway	2
State Highway	4
Other Road	Marsh Ln
Cul-de-sac	
Circle	
4WD Trail, Stairway, Alley, Walkway, or Ferry	
Railroad	Southern RR
Pipeline or Power Line	
Ridge or Fence	
Property Line or Nonvisible Boundary	
Perennial Stream	Tumbling Cr
Intermittent Stream	Piney Cr
Mountain Peak or Hill	Mt. Baker

DESCRIPTION	SYMBOL
Water Body	Pleasant Lake
Swamp or Marsh	Okefenokee Swamp
Glacier	Bering Glacier
Airport	Qxnard Airport
College or University	Coll/Univ
Military	Fort Belvoir
Prison or Juvenile Detention Center	P/JDC
Cemetery	Powell Cmtry
Golf Course	Pinehurst GlfCrs
National Park or Forest	Yosemite NP
Other Park	St Francis Park
Outside Subject Area	
Inset Area	A1

Where state and county boundaries coincide, the map shows only the state boundary. Where Federal American Indian reservation and American Indian tribal subdivision boundaries coincide, the map shows only the American Indian reservation boundary.

Entity names are followed by either their FIPS code or census code; parentheses indicate a census code.

1 Census designated place name color corresponds to the CDP fill color.

Based on entity type, map content may vary. Due to space limitations, some road names, along with other feature and geography names on the map, may not be shown.

The Census Bureau stores primary and alternate road names, but only primary road names are used to label the roads on these maps.

SUBJECT AREA RELATED COUNTIES ON MAP SHEET
56013 Fremont

Key to Adjacent Sheets

16	17	18
23	24	25
30	31	32

Sheet Location within Entity

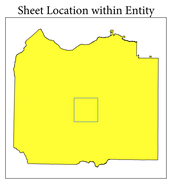

Sheet 24 of 41 PARENT sheets
Total Sheets: 42 (Index 1; Parent 41; Inset 0)

ENTITY TYPE: American Indian Area

AREA NAME: Wind River Reservation and Off-Reservation Trust Land (4610)

TRIBE NAME: Arapahoe Tribe of the Wind River Reservation (0291)

RELATED STATE: Wyoming (56)

Statistical boundaries reflect planned 2020 geographies as collected through the 2020 Participant Statistical Areas Program. All legal boundaries and names are as of January 1, 2019. The boundaries shown on this map are for Census Bureau statistical data collection and tabulation purposes only; their depiction and designation for statistical purposes does not constitute a determination of jurisdictional authority or rights of ownership or entitlement.

Data Source: U.S. Census Bureau's MAF/TIGER database (BAS20), November 2019
Created by Geography Division: December 12, 2019

U.S. DEPARTMENT OF COMMERCE U.S. Census Bureau

Projection: Albers Equal Area Conic
Datum: NAD 83
Spheroid: GRS 80
1st Standard Parallel: 41 39 47
2nd Standard Parallel: 44 20 14
Central Meridian: -107 33 13
Latitude of Projection's Origin: 40 59 41
False Easting: 0
False Northing: 0

0 0.7 1.4 2.1 2.8 3.5 Kilometers
0 0.4 0.8 1.2 1.6 2 Miles
The plotted map scale is 1:24,000

N W E S

This map supports the verification phase of the 2020 Participant Statistical Areas Program (PSAP).

For more information, or to request additional maps, please email geo.psap@census.gov, call 1-844-788-4921, or visit www.census.gov/programs-surveys/decennial-census/about/psap.html.

United States Census 2020

2020 PSAPV FAIR MAP (PARENT)
5231499029146100240000 00

INDEX OR PARENT SHEET #: 024
INSET SHEET #: 000000

2020 PSAP VERIFICATION (PSAPV): Wind River Reservation and Off-Reservation Trust Land

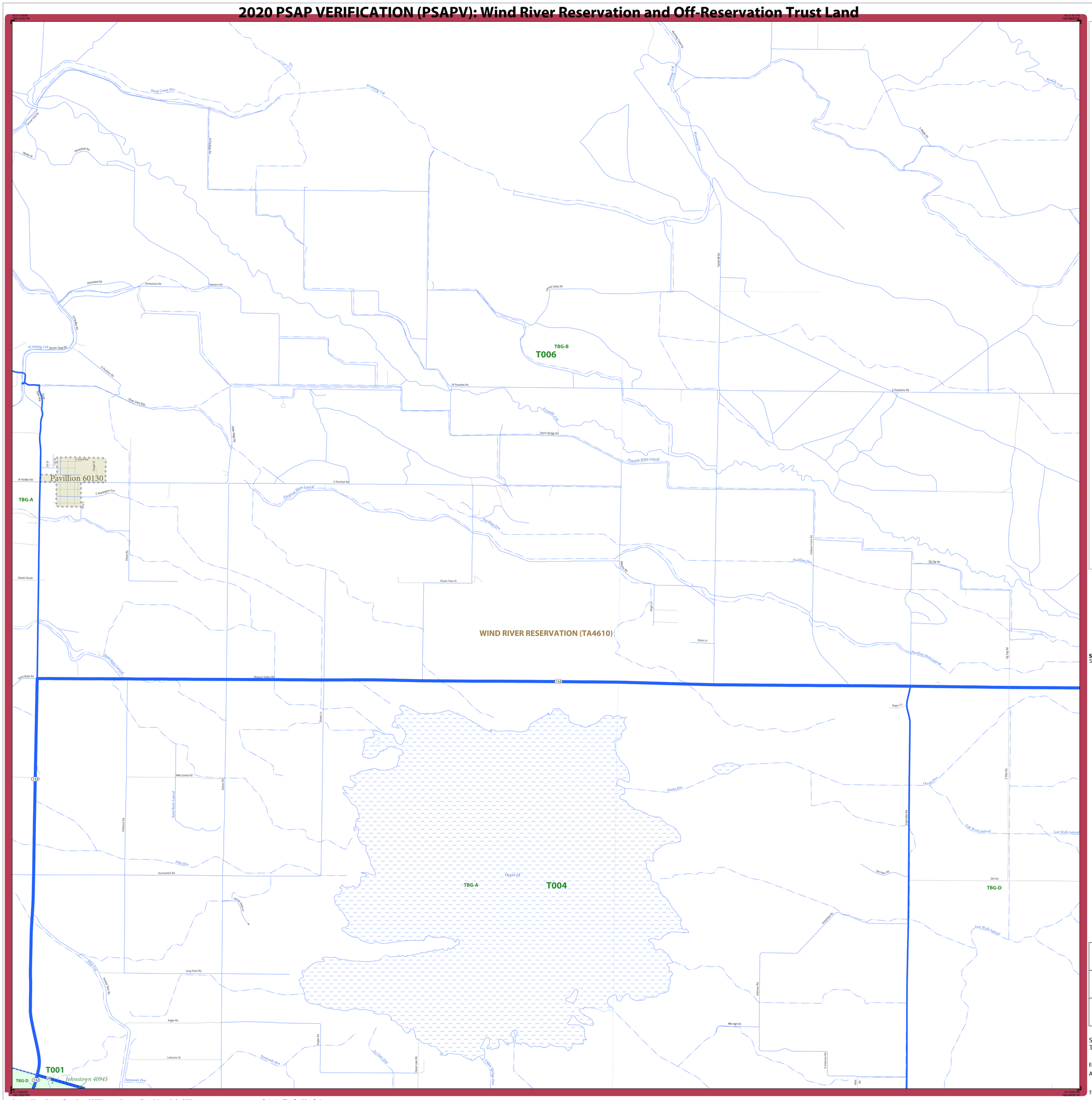
WIND RIVER RESERVATION (TA4610)
T006
TBG-B
T004
TBG-A
T001
TBG-D
Pavillion 60130
Johnstown 40945
Ocean Lk
Wyoming Cnl
Pavillion Main Lateral
Firewile Main Lateral
Sand Point Lateral
Lost Wells Lateral
Ocean Drn
Pilot Drn
Sheep Camp Drn
Muddy Crk
Frannie Crk
Sheep Ln
Wild Licorice Rd
Summerhill Rd
Long Point Rd
Angler Rd
Lakeview Dr
Sunnyside Drn
Ocean View Dr
Mile High Rd
Dirt Rd
Missouri Valley Rd
Sand Butte Rd
Rabbit Brush
Pavillion Drn
Zig Zag Rd
Dyken Ln
Angler Ln
Ginger Ln
Ocean View Rd
Ocean Lake Rd
Chief Drn
Chief Valley Drn
Sunnyside Drn
Kiowa Cir Rd
Pilot Cir
Sheep Camp Rd
Disneyland Rd
Teacher's Rd
Server Canal Rd
W Pavillion Rd
E Pavillion Rd
W Powerline Rd
E Powerline Rd
Harris Bridge Rd
Pocket Rd
Gebes Rd
Sheep Ln
Tower Hill Rd
Pavillion Farm Rd
Mills Rd
N Hallman Rd
S Hallman Rd
Hallman Rd
Angler Rd
Ocean Lake Rd
Sunnyside Drn
Lost Wells Lateral
Ocean Drn
Pavillion Main Lateral
Pavillion Drn
Firewile Main Lateral
Zig Zag Rd
2 Mile Rd
Eight Mile Rd
Dirt Rd
Ocean View Rd
Mile High Rd
Lost Wells Lateral
Sand Point Lateral
Pilot Drn
Sunnyside Drn
Chief Drn
Chief Valley Drn
Ocean Lake Rd
Sheep Ln
Gebes Rd
Wild Licorice Rd
Summerhill Rd
Long Point Rd
Angler Rd
Lakeview Dr
Sunnyside Drn
Ocean View Dr
Rabbit Brush
Pocket Rd
Missouri Valley Rd
Sand Butte Rd

2020 PSAP VERIFICATION (PSAPV): Wind River Reservation and Off-Reservation Trust Land

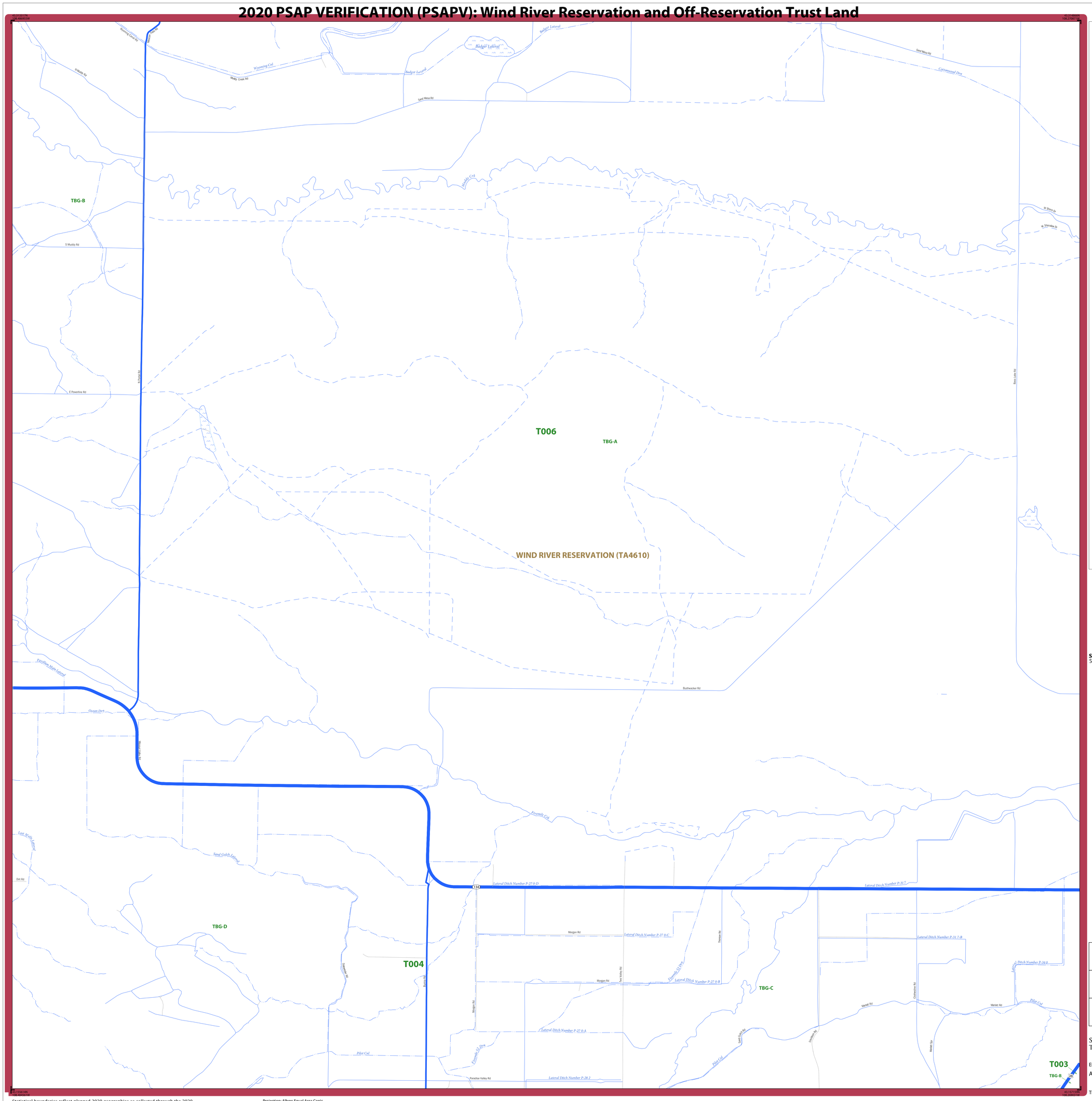

LEGEND

SYMBOL DESCRIPTION	SYMBOL	LABEL STYLE
Federal American Indian Reservation		L'ANSE RESERVATION (TA1880)
Off-Reservation Trust Land		T1880
Oklahoma Tribal Statistical Area (OTSA)		KAW OTSA (TA5690)
Tribal Designated Statistical Area (TDSA)		SAMISH TDSA (TA8750)
Alaska Native Village Statistical Area (ANVSA)		ANGOON ANVSA (TA6100)
American Indian Tribal Subdivision		SHONTO (620)
State American Indian Reservation		Tama Reservation (TA9400)
State Designated Tribal Statitical Area (SDTSA)		Lumbee SDTSA (TA9815)
Alaska Native Regional Corporation (ANRC)		NANA ANRC 52120
State (or statistically equivalent entity)		NEW YORK 36
County (or statistically equivalent entity)		ERIE 029
Consolidated City		MILFORD 47500
Incorporated Place		Davis 18100
Census Designated Place[1] (CDP)		Cochiti 16560
Tribal Census Tract		T001
Tribal Block Group		TBG-A

DESCRIPTION	SYMBOL
Interstate	5
U.S. Highway	2
State Highway	4
Other Road	Marsh Ln
Cul-de-sac	
Circle	
4WD Trail, Stairway, Alley, Walkway, or Ferry	
Railroad	Southern RR
Pipeline or Power Line	
Ridge or Fence	
Property Line or Nonvisible Boundary	
Perennial Stream	Tumbling Cr
Intermittent Stream	Piney Cr
Mountain Peak or Hill	Mt. Baker

DESCRIPTION	SYMBOL
Water Body	Pleasant Lake
Swamp or Marsh	Okefenokee Swamp
Glacier	Bering Glacier
Airport	Qxnard Airport
College or University	Coll/Univ
Military	Fort Belvoir
Prison or Juvenile Detention Center	P/JDC
Cemetery	Powell Cmtry
Golf Course	Pinehurst GlfCrs
National Park or Forest	Yosemite NP
Other Park	St Francis Park
Outside Subject Area	
Inset Area	A1

Where state and county boundaries coincide, the map shows only the state boundary. Where Federal American Indian reservation and American Indian tribal subdivision boundaries coincide, the map shows only the American Indian reservation boundary.

Entity names are followed by either their FIPS code or census code; parentheses indicate a census code.

1 Census designated place name color corresponds to the CDP fill color.

Based on entity type, map content may vary. Due to space limitations, some road names, along with other feature and geography names on the map, may not be shown.

The Census Bureau stores primary and alternate road names, but only primary road names are used to label the roads on these maps.

SUBJECT AREA RELATED COUNTIES ON MAP SHEET
56013 Fremont

Key to Adjacent Sheets

18	19	20
25	26	27
32	33	34

Sheet Location within Entity

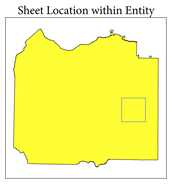

Sheet 26 of 41 PARENT sheets
Total Sheets: 42 (Index 1; Parent 41; Inset 0)

ENTITY TYPE: American Indian Area

AREA NAME: Wind River Reservation and Off-Reservation Trust Land (4610)

TRIBE NAME: Arapahoe Tribe of the Wind River Reservation (0291)

RELATED STATE: Wyoming (56)

2020 PSAPV FAIR MAP (PARENT)

5231499029146100260000000

INDEX OR PARENT SHEET #: 026
INSET SHEET #: 000000

Statistical boundaries reflect planned 2020 geographies as collected through the 2020 Participant Statistical Areas Program. All legal boundaries and names are as of January 1, 2019. The boundaries shown on this map are for Census Bureau statistical data collection and tabulation purposes only; their depiction and designation for statistical purposes does not constitute a determination of jurisdictional authority or rights of ownership or entitlement.

Data Source: U.S. Census Bureau's MAF/TIGER database (BAS20), November 2019
Created by Geography Division: December 12, 2019

U.S. DEPARTMENT OF COMMERCE U.S. Census Bureau

Projection: Albers Equal Area Conic
Datum: NAD 83
Spheroid: GRS 80
1st Standard Parallel: 41 39 47
2nd Standard Parallel: 44 20 14
Central Meridian: -107 33 13
Latitude of Projection's Origin: 40 59 41
False Easting: 0
False Northing: 0

0 0.7 1.4 2.1 2.8 3.5 Kilometers
0 0.4 0.8 1.2 1.6 2 Miles
The plotted map scale is 1:24,000

N W E S

This map supports the verification phase of the 2020 Participant Statistical Areas Program (PSAP).

For more information, or to request additional maps, please email geo.psap@census.gov, call 1-844-788-4921, or visit www.census.gov/programs-surveys/decennial-census/about/psap.html.

United States® Census 2020

2020 PSAP VERIFICATION (PSAPV): Wind River Reservation and Off-Reservation Trust Land

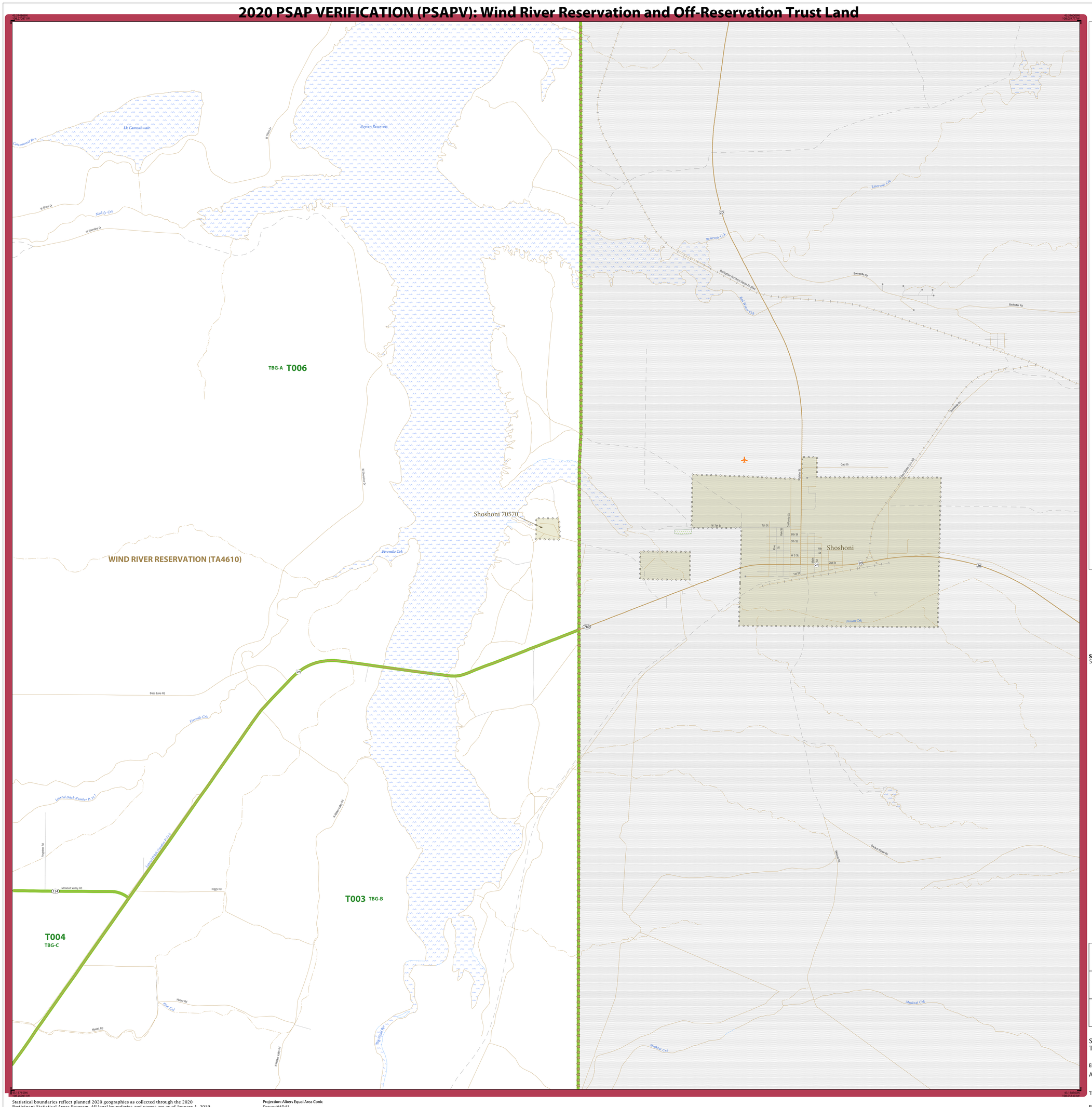

LEGEND

SYMBOL DESCRIPTION	SYMBOL	LABEL STYLE
Federal American Indian Reservation		L'ANSE RESERVATION (TA1880)
Off-Reservation Trust Land		T1880
Oklahoma Tribal Statistical Area (OTSA)		KAW OTSA (TA5690)
Tribal Designated Statistical Area (TDSA)		SAMISH TDSA (TA8750)
Alaska Native Village Statistical Area (ANVSA)		ANGOON ANVSA (TA6100)
American Indian Tribal Subdivision		SHONTO (620)
State American Indian Reservation		Tama Reservation (TA9400)
State Designated Tribal Statitical Area (SDTSA)		Lumbee SDTSA (TA9815)
Alaska Native Regional Corporation (ANRC)		NANA ANRC 52120
State (or statistically equivalent entity)		NEW YORK 36
County (or statistically equivalent entity)		ERIE 029
Consolidated City		MILFORD 47500
Incorporated Place		Davis 18100
Census Designated Place[1] (CDP)		Cochiti 16560
Tribal Census Tract		T001
Tribal Block Group		TBG-A

DESCRIPTION	SYMBOL	DESCRIPTION	SYMBOL
Interstate	5	Water Body	Pleasant Lake
U.S. Highway	2	Swamp or Marsh	Okefenokee Swamp
State Highway	4	Glacier	Bering Glacier
Other Road	Marsh Ln	Airport	Quonset Airport
Cul-de-sac		College or University	Coll/Univ
Circle		Military	Fort Belvoir
4WD Trail, Stairway, Alley, Walkway, or Ferry		Prison or Juvenile Detention Center	P/JDC
Railroad	Southern RR	Cemetery	Powell Cmtry
Pipeline or Power Line		Golf Course	Pinehurst GlfCrs
Ridge or Fence		National Park or Forest	Yosemite NP
Property Line or Nonvisible Boundary		Other Park	St Francis Park
Perennial Stream	Tumbling Cr	Outside Subject Area	
Intermittent Stream	Piney Cr	Inset Area	A1
Mountain Peak or Hill	Mt. Baker		

Where state and county boundaries coincide, the map shows only the state boundary. Where Federal American Indian reservation and American Indian tribal subdivision boundaries coincide, the map shows only the American Indian reservation boundary.

Entity names are followed by either their FIPS code or census code; parentheses indicate a census code.

1 Census designated place name color corresponds to the CDP fill color.

Based on entity type, map content may vary. Due to space limitations, some road names, along with other feature and geography names on the map, may not be shown.

The Census Bureau stores primary and alternate road names, but only primary road names are used to label the roads on these maps.

SUBJECT AREA RELATED COUNTIES ON MAP SHEET
56013 Fremont

Key to Adjacent Sheets

19	20	
26	27	
33	34	

Sheet Location within Entity

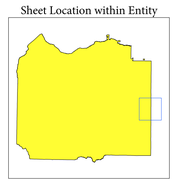

Sheet 27 of 41 PARENT sheets
Total Sheets: 42 (Index 1; Parent 41; Inset 0)

ENTITY TYPE: American Indian Area

AREA NAME: Wind River Reservation and Off-Reservation Trust Land (4610)

TRIBE NAME: Arapahoe Tribe of the Wind River Reservation (0291)

RELATED STATE: Wyoming (56)

2020 PSAPV FAIR MAP (PARENT)

5231499029146100270000 00

INDEX OR PARENT SHEET #: 027
INSET SHEET #: 000000

Statistical boundaries reflect planned 2020 geographies as collected through the 2020 Participant Statistical Areas Program. All legal boundaries and names are as of January 1, 2019. The boundaries shown on this map are for Census Bureau statistical data collection and tabulation purposes only; their depiction and designation for statistical purposes does not constitute a determination of jurisdictional authority or rights of ownership or entitlement.

Data Source: U.S. Census Bureau's MAF/TIGER database (BAS20), November 2019
Created by Geography Division: December 12, 2019

U.S. DEPARTMENT OF COMMERCE U.S. Census Bureau

Projection: Albers Equal Area Conic
Datum: NAD 83
Spheroid: GRS 80
1st Standard Parallel: 41 39 47
2nd Standard Parallel: 44 20 14
Central Meridian: -107 33 13
Latitude of Projection's Origin: 40 59 41
False Easting: 0
False Northing: 0

0 0.7 1.4 2.1 2.8 3.5 Kilometers
0 0.4 0.8 1.2 1.6 2 Miles
The plotted map scale is 1:24,000

N W E S

This map supports the verification phase of the 2020 Participant Statistical Areas Program (PSAP).

For more information, or to request additional maps, please email geo.psap@census.gov, call 1-844-788-4921, or visit www.census.gov/programs-surveys/decennial-census/about/psap.html.

United States® Census 2020

2020 PSAP VERIFICATION (PSAPV): Wind River Reservation and Off-Reservation Trust Land

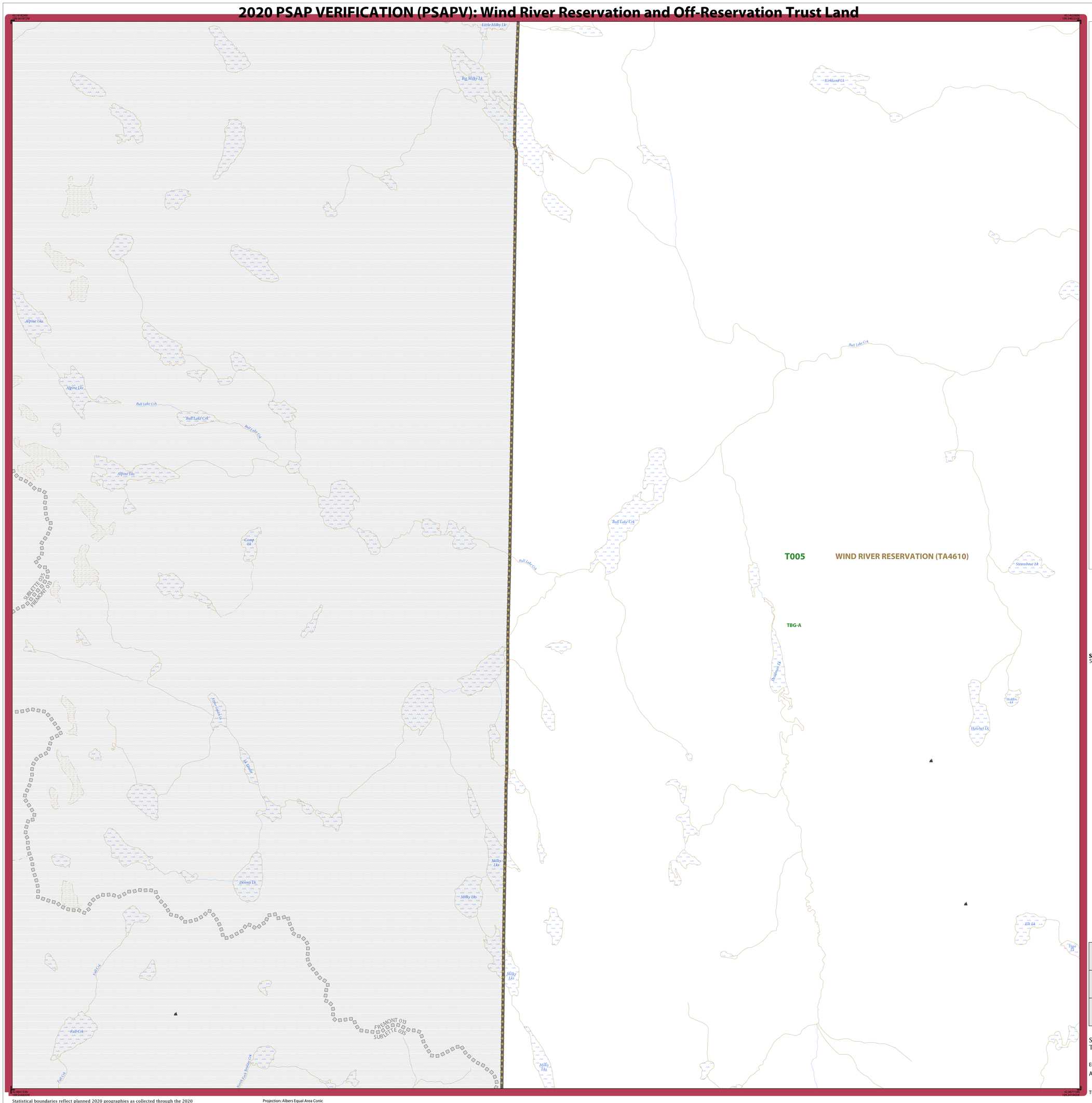

LEGEND

SYMBOL DESCRIPTION	SYMBOL	LABEL STYLE
Federal American Indian Reservation		L'ANSE RESERVATION (TA1880)
Off-Reservation Trust Land		T1880
Oklahoma Tribal Statistical Area (OTSA)		KAW OTSA (TA5690)
Tribal Designated Statistical Area (TDSA)		SAMISH TDSA (TA8750)
Alaska Native Village Statistical Area (ANVSA)		ANGOON ANVSA (TA6100)
American Indian Tribal Subdivision		SHONTO (620)
State American Indian Reservation		Tama Reservation (TA9400)
State Designated Tribal Statitical Area (SDTSA)		Lumbee SDTSA (TA9815)
Alaska Native Regional Corporation (ANRC)		NANA ANRC 52120
State (or statistically equivalent entity)		NEW YORK 36
County (or statistically equivalent entity)		ERIE 029
Consolidated City		MILFORD 47500
Incorporated Place		Davis 18100
Census Designated Place[1] (CDP)		Cochiti 16560
Tribal Census Tract		T001
Tribal Block Group		TBG-A

DESCRIPTION	SYMBOL
Interstate	1
U.S. Highway	2
State Highway	4
Other Road	Marsh Ln
Cul-de-sac	
Circle	
4WD Trail, Stairway, Alley, Walkway, or Ferry	
Railroad	Southern RR
Pipeline or Power Line	
Ridge or Fence	
Property Line or Nonvisible Boundary	
Perennial Stream	Tumbling Cr
Intermittent Stream	Piney Cr
Mountain Peak or Hill	Mt. Baker

DESCRIPTION	SYMBOL
Water Body	Pleasant Lake
Swamp or Marsh	Okefenokee Swamp
Glacier	Bering Glacier
Airport	Quonset Airport
College or University	Coll/Univ
Military	Fort Belvoir
Prison or Juvenile Detention Center	P/JDC
Cemetery	Powell Cmtry
Golf Course	Pinehurst GlfCrs
National Park or Forest	Yosemite NP
Other Park	St Francis Park
Outside Subject Area	
Inset Area	A1

Where state and county boundaries coincide, the map shows only the state boundary. Where Federal American Indian reservation and American Indian tribal subdivision boundaries coincide, the map shows only the American Indian reservation boundary.

Entity names are followed by either their FIPS code or census code; parentheses indicate a census code.

1 Census designated place name color corresponds to the CDP fill color.

Based on entity type, map content may vary. Due to space limitations, some road names, along with other feature and geography names on the map, may not be shown.

The Census Bureau stores primary and alternate road names, but only primary road names are used to label the roads on these maps.

SUBJECT AREA RELATED COUNTIES ON MAP SHEET
56013 Fremont

Key to Adjacent Sheets

	21	22
	28	29
	35	36

Sheet Location within Entity

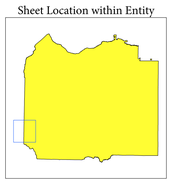

Sheet 28 of 41 PARENT sheets
Total Sheets: 42 (Index 1; Parent 41; Inset 0)

ENTITY TYPE: American Indian Area

AREA NAME: Wind River Reservation and Off-Reservation Trust Land (4610)

TRIBE NAME: Arapahoe Tribe of the Wind River Reservation (0291)

RELATED STATE: Wyoming (56)

2020 PSAPV FAIR MAP (PARENT)

5231499029146100280000 00

INDEX OR PARENT SHEET #: 028
INSET SHEET #: 000000

Statistical boundaries reflect planned 2020 geographies as collected through the 2020 Participant Statistical Areas Program. All legal boundaries and names are as of January 1, 2019. The boundaries shown on this map are for Census Bureau statistical data collection and tabulation purposes only; their depiction and designation for statistical purposes does not constitute a determination of jurisdictional authority or rights of ownership or entitlement.

Data Source: U.S. Census Bureau's MAF/TIGER database (BAS20), November 2019
Created by Geography Division: December 12, 2019

U.S. DEPARTMENT OF COMMERCE U.S. Census Bureau

Projection: Albers Equal Area Conic
Datum: NAD 83
Spheroid: GRS 80
1st Standard Parallel: 41 39 47
2nd Standard Parallel: 44 20 14
Central Meridian: -107 33 13
Latitude of Projection's Origin: 40 59 41
False Easting: 0
False Northing: 0

0 0.7 1.4 2.1 2.8 3.5 Kilometers
0 0.4 0.8 1.2 1.6 2 Miles
The plotted map scale is 1:24,000

N W E S

This map supports the verification phase of the 2020 Participant Statistical Areas Program (PSAP).

For more information, or to request additional maps, please email geo.psap@census.gov, call 1-844-788-4921, or visit www.census.gov/programs-surveys/decennial-census/about/psap.html.

United States Census 2020

2020 PSAP VERIFICATION (PSAPV): Wind River Reservation and Off-Reservation Trust Land

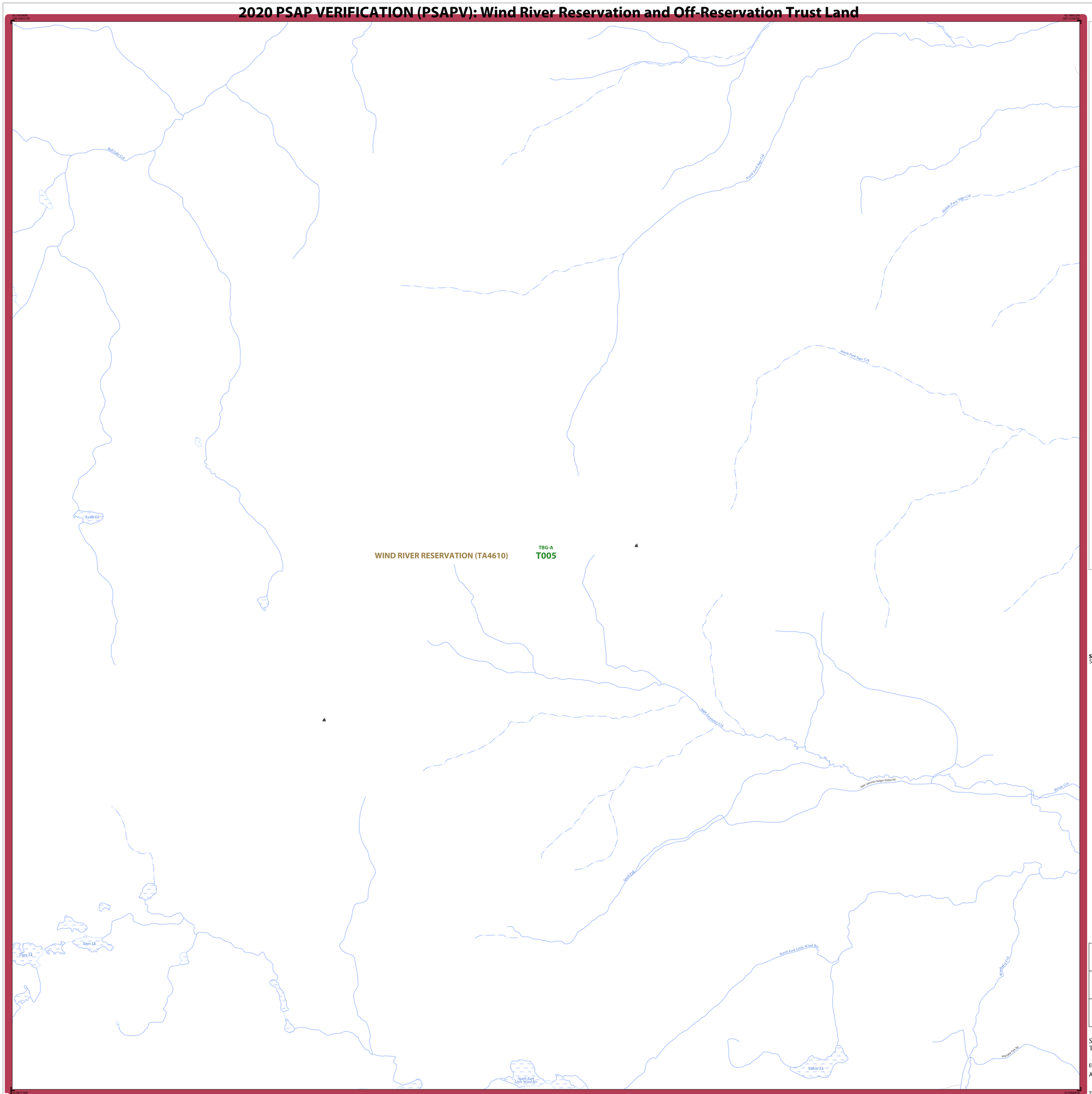

LEGEND

SYMBOL DESCRIPTION	SYMBOL	LABEL STYLE
Federal American Indian Reservation		L'ANSE RESERVATION (TA1880)
Off-Reservation Trust Land		T1880
Oklahoma Tribal Statistical Area (OTSA)		KAW OTSA (TA5690)
Tribal Designated Statistical Area (TDSA)		SAMISH TDSA (TA8750)
Alaska Native Village Statistical Area (ANVSA)		ANGOON ANVSA (TA6100)
American Indian Tribal Subdivision		SHONTO (620)
State American Indian Reservation		Tama Reservation (TA9400)
State Designated Tribal Statitical Area (SDTSA)		Lumbee SDTSA (TA9815)
Alaska Native Regional Corporation (ANRC)		NANA ANRC 52120
State (or statistically equivalent entity)		NEW YORK 36
County (or statistically equivalent entity)		ERIE 029
Consolidated City		MILFORD 47500
Incorporated Place		Davis 18100
Census Designated Place[1] (CDP)		Cochiti 16560
Tribal Census Tract		T001
Tribal Block Group		TBG-A

DESCRIPTION	SYMBOL
Interstate	1
U.S. Highway	2
State Highway	4
Other Road	Marsh Ln
Cul-de-sac	
Circle	
4WD Trail, Stairway, Alley, Walkway, or Ferry	
Railroad	Southern RR
Pipeline or Power Line	
Ridge or Fence	
Property Line or Nonvisible Boundary	
Perennial Stream	Tumbling Cr
Intermittent Stream	Piney Cr
Mountain Peak or Hill	Mt. Baker

DESCRIPTION	SYMBOL
Water Body	Pleasant Lake
Swamp or Marsh	Okefenokee Swamp
Glacier	Bering Glacier
Airport	Quonset Airport
College or University	Coll/Univ
Military	Fort Belvoir
Prison or Juvenile Detention Center	P/JDC
Cemetery	Powell Cmtry
Golf Course	Pinehurst GlfCrs
National Park or Forest	Yosemite NP
Other Park	St Francis Park
Outside Subject Area	
Inset Area	A1

Where state and county boundaries coincide, the map shows only the state boundary. Where Federal American Indian reservation and American Indian tribal subdivision boundaries coincide, the map shows only the American Indian reservation boundary.

Entity names are followed by either their FIPS code or census code; parentheses indicate a census code.

1 Census designated place name color corresponds to the CDP fill color.

Based on entity type, map content may vary. Due to space limitations, some road names, along with other feature and geography names on the map, may not be shown.

The Census Bureau stores primary and alternate road names, but only primary road names are used to label the roads on these maps.

SUBJECT AREA RELATED COUNTIES ON MAP SHEET
56013 Fremont

Key to Adjacent Sheets

21	22	23
28	29	30
35	36	37

Sheet Location within Entity

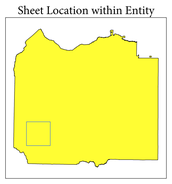

Sheet 29 of 41 PARENT sheets
Total Sheets: 42 (Index 1; Parent 41; Inset 0)

ENTITY TYPE: American Indian Area

AREA NAME: Wind River Reservation and Off-Reservation Trust Land (4610)

TRIBE NAME: Arapahoe Tribe of the Wind River Reservation (0291)

RELATED STATE: Wyoming (56)

2020 PSAPV FAIR MAP (PARENT)

5231499029146100290000 00

INDEX OR PARENT SHEET #: 029
INSET SHEET #: 000000

Statistical boundaries reflect planned 2020 geographies as collected through the 2020 Participant Statistical Areas Program. All legal boundaries and names are as of January 1, 2019. The boundaries shown on this map are for Census Bureau statistical data collection and tabulation purposes only; their depiction and designation for statistical purposes does not constitute a determination of jurisdictional authority or rights of ownership or entitlement.

Data Source: U.S. Census Bureau's MAF/TIGER database (BAS20), November 2019
Created by Geography Division: December 12, 2019

U.S. DEPARTMENT OF COMMERCE U.S. Census Bureau

Projection: Albers Equal Area Conic
Datum: NAD 83
Spheroid: GRS 80
1st Standard Parallel: 41 39 47
2nd Standard Parallel: 44 20 14
Central Meridian: -107 33 13
Latitude of Projection's Origin: 40 59 41
False Easting: 0
False Northing: 0

0 0.7 1.4 2.1 2.8 3.5 Kilometers
0 0.4 0.8 1.2 1.6 2 Miles
The plotted map scale is 1:24,000

N W E S

This map supports the verification phase of the 2020 Participant Statistical Areas Program (PSAP).

For more information, or to request additional maps, please email geo.psap@census.gov, call 1-844-788-4921, or visit www.census.gov/programs-surveys/decennial-census/about/psap.html.

United States Census 2020

2020 PSAP VERIFICATION (PSAPV): Wind River Reservation and Off-Reservation Trust Land

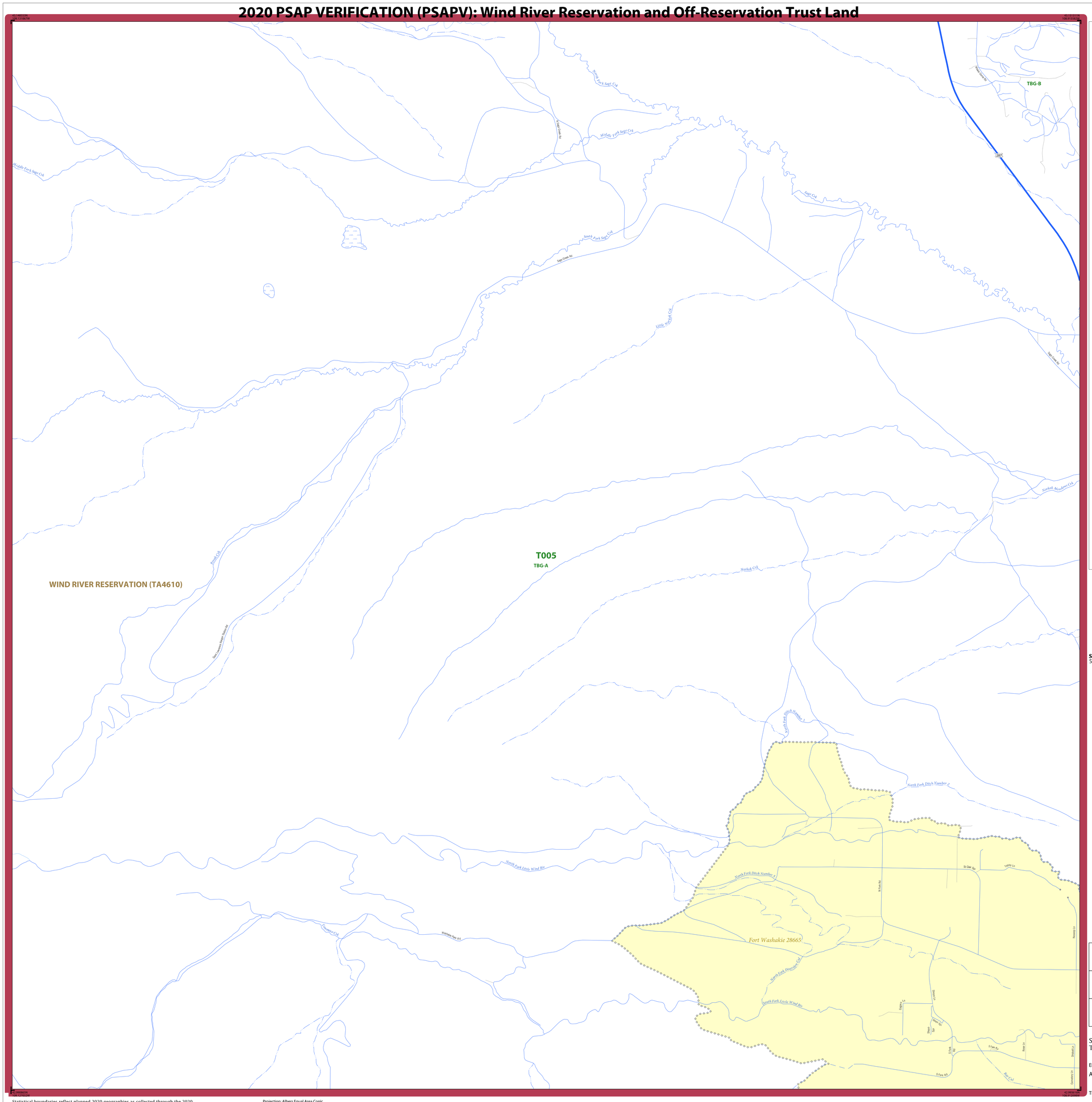

LEGEND

SYMBOL DESCRIPTION	SYMBOL	LABEL STYLE
Federal American Indian Reservation		L'ANSE RESERVATION (TA1880)
Off-Reservation Trust Land		T1880
Oklahoma Tribal Statistical Area (OTSA)		KAW OTSA (TA5690)
Tribal Designated Statistical Area (TDSA)		SAMISH TDSA (TA8750)
Alaska Native Village Statistical Area (ANVSA)		ANGOON ANVSA (TA6100)
American Indian Tribal Subdivision		SHONTO (620)
State American Indian Reservation		Tama Reservation (TA9400)
State Designated Tribal Statitical Area (SDTSA)		Lumbee SDTSA (TA9815)
Alaska Native Regional Corporation (ANRC)		NANA ANRC 52120
State (or statistically equivalent entity)		NEW YORK 36
County (or statistically equivalent entity)		ERIE 029
Consolidated City		MILFORD 47500
Incorporated Place		Davis 18100
Census Designated Place[1] (CDP)		Cochiti 16560
Tribal Census Tract		T001
Tribal Block Group		TBG-A

DESCRIPTION	SYMBOL
Interstate	1
U.S. Highway	2
State Highway	4
Other Road	Marsh Ln
Cul-de-sac	
Circle	
4WD Trail, Stairway, Alley, Walkway, or Ferry	
Railroad	Southern RR
Pipeline or Power Line	
Ridge or Fence	
Property Line or Nonvisible Boundary	
Perennial Stream	Tumbling Cr
Intermittent Stream	Piney Cr
Mountain Peak or Hill	Mt. Baker

DESCRIPTION	SYMBOL
Water Body	Pleasant Lake
Swamp or Marsh	Okefenokee Swamp
Glacier	Bering Glacier
Airport	Quonset Airport
College or University	Coll/Univ
Military	Fort Belvoir
Prison or Juvenile Detention Center	P/JDC
Cemetery	Powell Cmtry
Golf Course	Pinehurst GlfCrs
National Park or Forest	Yosemite NP
Other Park	St Francis Park
Outside Subject Area	
Inset Area	A1

Where state and county boundaries coincide, the map shows only the state boundary. Where Federal American Indian reservation and American Indian tribal subdivision boundaries coincide, the map shows only the American Indian reservation boundary.

Entity names are followed by either their FIPS code or census code; parentheses indicate a census code.

1 Census designated place name color corresponds to the CDP fill color.

Based on entity type, map content may vary. Due to space limitations, some road names, along with other feature and geography names on the map, may not be shown.

The Census Bureau stores primary and alternate road names, but only primary road names are used to label the roads on these maps.

SUBJECT AREA RELATED COUNTIES ON MAP SHEET
56013 Fremont

Key to Adjacent Sheets

22	23	24
29	30	31
36	37	38

Sheet Location within Entity

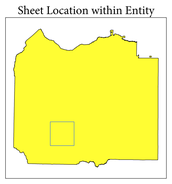

Sheet 30 of 41 PARENT sheets
Total Sheets: 42 (Index 1; Parent 41; Inset 0)

ENTITY TYPE: American Indian Area

AREA NAME: Wind River Reservation and Off-Reservation Trust Land (4610)

TRIBE NAME: Arapahoe Tribe of the Wind River Reservation (0291)

RELATED STATE: Wyoming (56)

2020 PSAPV FAIR MAP (PARENT)

52314990291461003000000 0

INDEX OR PARENT SHEET #: 030
INSET SHEET #: 000000

Statistical boundaries reflect planned 2020 geographies as collected through the 2020 Participant Statistical Areas Program. All legal boundaries and names are as of January 1, 2019. The boundaries shown on this map are for Census Bureau statistical data collection and tabulation purposes only; their depiction and designation for statistical purposes does not constitute a determination of jurisdictional authority or rights of ownership or entitlement.

Data Source: U.S. Census Bureau's MAF/TIGER database (BAS20), November 2019
Created by Geography Division: December 12, 2019

U.S. DEPARTMENT OF COMMERCE U.S. Census Bureau

Projection: Albers Equal Area Conic
Datum: NAD 83
Spheroid: GRS 80
1st Standard Parallel: 41 39 47
2nd Standard Parallel: 44 20 14
Central Meridian: -107 33 13
Latitude of Projection's Origin: 40 59 41
False Easting: 0
False Northing: 0

0 0.7 1.4 2.1 2.8 3.5 Kilometers
0 0.4 0.8 1.2 1.6 2 Miles
The plotted map scale is 1:24,000

N W E S

This map supports the verification phase of the 2020 Participant Statistical Areas Program (PSAP).

For more information, or to request additional maps, please email geo.psap@census.gov, call 1-844-788-4921, or visit www.census.gov/programs-surveys/decennial-census/about/psap.html.

United States® Census 2020

2020 PSAP VERIFICATION (PSAPV): Wind River Reservation and Off-Reservation Trust Land

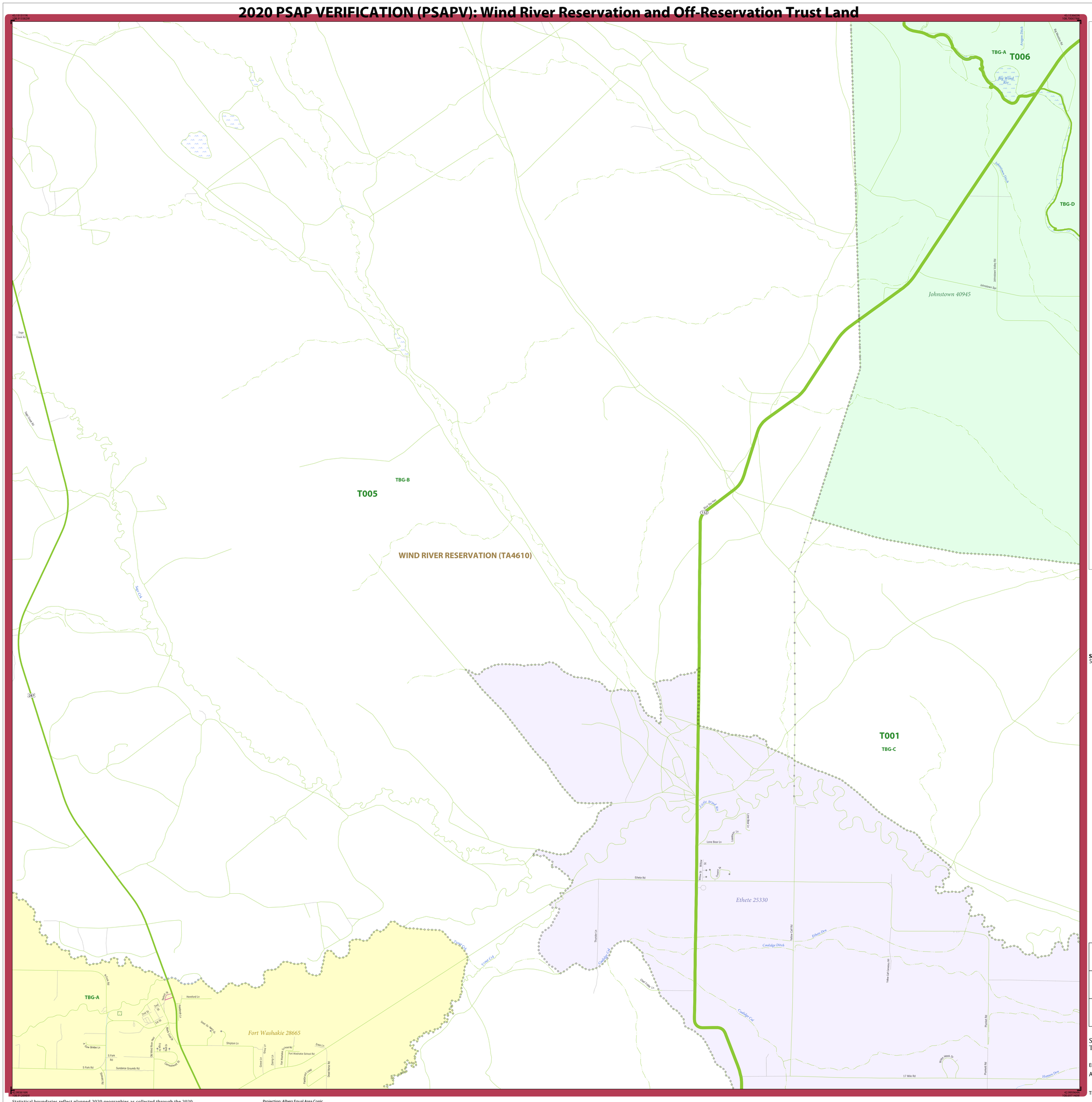

LEGEND

SYMBOL DESCRIPTION	SYMBOL	LABEL STYLE
Federal American Indian Reservation		L'ANSE RESERVATION (TA1880)
Off-Reservation Trust Land		T1880
Oklahoma Tribal Statistical Area (OTSA)		*KAW OTSA (TA5690)*
Tribal Designated Statistical Area (TDSA)		*SAMISH TDSA (TA8750)*
Alaska Native Village Statistical Area (ANVSA)		*ANGOON ANVSA (TA6100)*
American Indian Tribal Subdivision		SHONTO (620)
State American Indian Reservation		Tama Reservation (TA9400)
State Designated Tribal Statitical Area (SDTSA)		*Lumbee SDTSA (TA9815)*
Alaska Native Regional Corporation (ANRC)		*NANA ANRC 52120*
State (or statistically equivalent entity)		NEW YORK 36
County (or statistically equivalent entity)		ERIE 029
Consolidated City		MILFORD 47500
Incorporated Place		Davis 18100
Census Designated Place[1] (CDP)		*Cochiti 16560*
Tribal Census Tract		T001
Tribal Block Group		TBG-A

DESCRIPTION	SYMBOL
Interstate	5
U.S. Highway	2
State Highway	4
Other Road	Marsh Ln
Cul-de-sac	
Circle	
4WD Trail, Stairway, Alley, Walkway, or Ferry	
Railroad	Southern RR
Pipeline or Power Line	
Ridge or Fence	
Property Line or Nonvisible Boundary	
Perennial Stream	Tumbling Cr
Intermittent Stream	Piney Cr
Mountain Peak or Hill	Mt. Baker

DESCRIPTION	SYMBOL
Water Body	Pleasant Lake
Swamp or Marsh	Okefenokee Swamp
Glacier	Bering Glacier
Airport	Qxnard Airport
College or University	Coll/Univ
Military	Fort Belvoir
Prison or Juvenile Detention Center	P/JDC
Cemetery	Powell Cmtry
Golf Course	Pinehurst GlfCrs
National Park or Forest	Yosemite NP
Other Park	St Francis Park
Outside Subject Area	
Inset Area	A1

Where state and county boundaries coincide, the map shows only the state boundary. Where Federal American Indian reservation and American Indian tribal subdivision boundaries coincide, the map shows only the American Indian reservation boundary.

Entity names are followed by either their FIPS code or census code; parentheses indicate a census code.

1 Census designated place name color corresponds to the CDP fill color.

Based on entity type, map content may vary. Due to space limitations, some road names, along with other feature and geography names on the map, may not be shown.

The Census Bureau stores primary and alternate road names, but only primary road names are used to label the roads on these maps.

SUBJECT AREA RELATED COUNTIES ON MAP SHEET
56013 Fremont

Key to Adjacent Sheets

23	24	25
30	31	32
37	38	39

Sheet Location within Entity

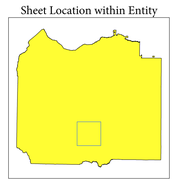

Sheet 31 of 41 PARENT sheets
Total Sheets: 42 (Index 1; Parent 41; Inset 0)

ENTITY TYPE: American Indian Area

AREA NAME: Wind River Reservation and Off-Reservation Trust Land (4610)

TRIBE NAME: Arapahoe Tribe of the Wind River Reservation (0291)

RELATED STATE: Wyoming (56)

Statistical boundaries reflect planned 2020 geographies as collected through the 2020 Participant Statistical Areas Program. All legal boundaries and names are as of January 1, 2019. The boundaries shown on this map are for Census Bureau statistical data collection and tabulation purposes only; their depiction and designation for statistical purposes does not constitute a determination of jurisdictional authority or rights of ownership or entitlement.

Data Source: U.S. Census Bureau's MAF/TIGER database (BAS20), November 2019
Created by Geography Division: December 12, 2019

U.S. DEPARTMENT OF COMMERCE U.S. Census Bureau

Projection: Albers Equal Area Conic
Datum: NAD 83
Spheroid: GRS 80
1st Standard Parallel: 41 39 47
2nd Standard Parallel: 44 20 14
Central Meridian: -107 33 13
Latitude of Projection's Origin: 40 59 41
False Easting: 0
False Northing: 0

0 0.7 1.4 2.1 2.8 3.5 Kilometers
0 0.4 0.8 1.2 1.6 2 Miles
The plotted map scale is 1:24,000

N W E S

This map supports the verification phase of the 2020 Participant Statistical Areas Program (PSAP).

For more information, or to request additional maps, please email geo.psap@census.gov, call 1-844-788-4921, or visit www.census.gov/programs-surveys/decennial-census/about/psap.html.

United States Census 2020

2020 PSAPV FAIR MAP (PARENT)

5231499029146100310000 00

INDEX OR PARENT SHEET #: 031
INSET SHEET #: 000000

2020 PSAP VERIFICATION (PSAPV): Wind River Reservation and Off-Reservation Trust Land

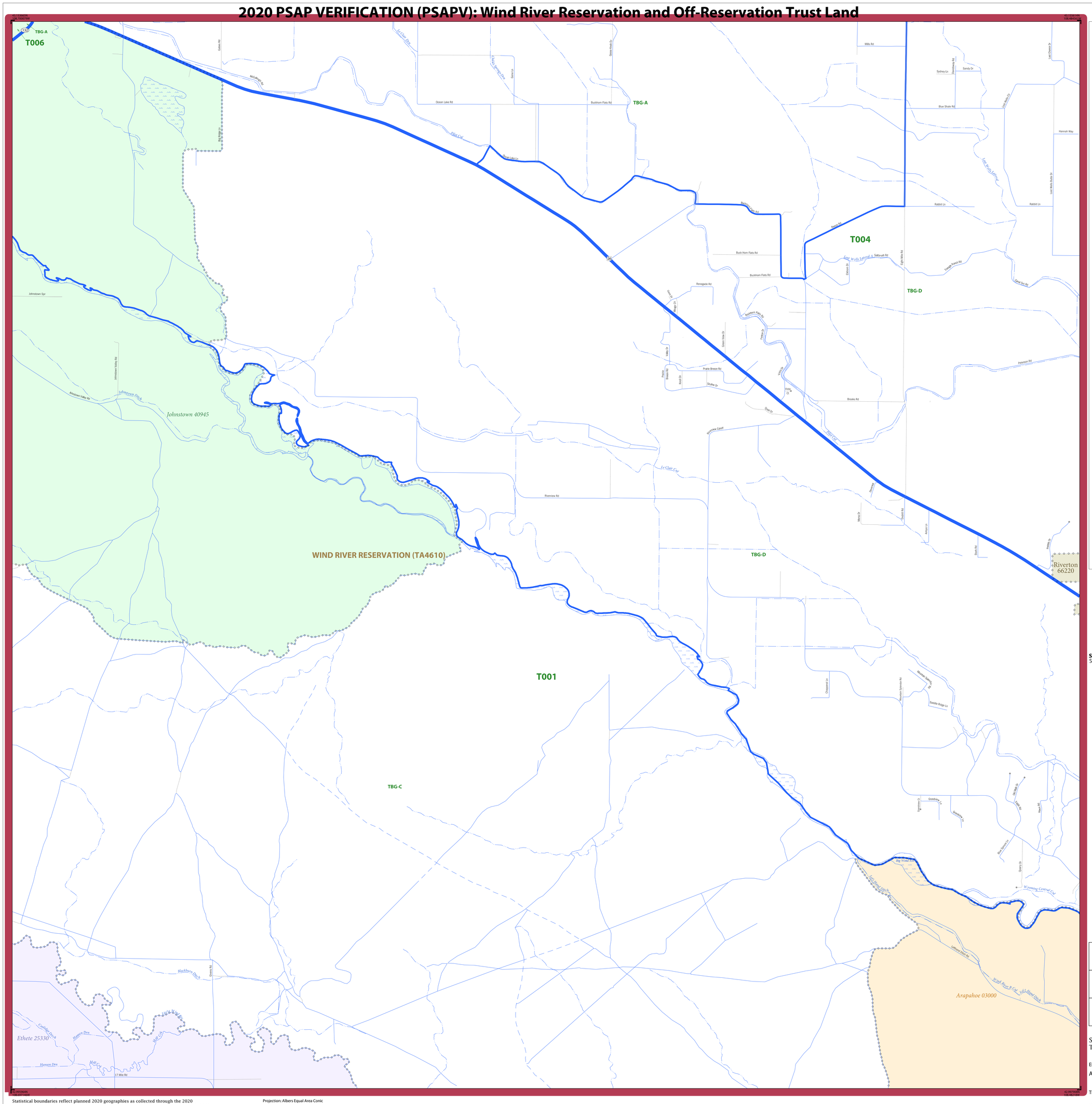

LEGEND

SYMBOL DESCRIPTION	SYMBOL	LABEL STYLE
Federal American Indian Reservation		L'ANSE RESERVATION (TA1880)
Off-Reservation Trust Land		T1880
Oklahoma Tribal Statistical Area (OTSA)		KAW OTSA (TA5690)
Tribal Designated Statistical Area (TDSA)		SAMISH TDSA (TA8750)
Alaska Native Village Statistical Area (ANVSA)		ANGOON ANVSA (TA6100)
American Indian Tribal Subdivision		SHONTO (620)
State American Indian Reservation		Tama Reservation (TA9400)
State Designated Tribal Statitical Area (SDTSA)		Lumbee SDTSA (TA9815)
Alaska Native Regional Corporation (ANRC)		NANA ANRC 52120
State (or statistically equivalent entity)		NEW YORK 36
County (or statistically equivalent entity)		ERIE 029
Consolidated City		MILFORD 47500
Incorporated Place		Davis 18100
Census Designated Place[1] (CDP)		Cochiti 16560
Tribal Census Tract		T001
Tribal Block Group		TBG-A

DESCRIPTION	SYMBOL	DESCRIPTION	SYMBOL
Interstate	5	Water Body	Pleasant Lake
U.S. Highway	2	Swamp or Marsh	Okefenokee Swamp
State Highway	4	Glacier	Bering Glacier
Other Road	Marsh Ln	Airport	Quonset Airport
Cul-de-sac		College or University	Coll/Univ
Circle		Military	Fort Belvoir
4WD Trail, Stairway, Alley, Walkway, or Ferry		Prison or Juvenile Detention Center	P/JDC
Railroad	Southern RR	Cemetery	Powell Cmtry
Pipeline or Power Line		Golf Course	Pinehurst GlfCrs
Ridge or Fence		National Park or Forest	Yosemite NP
Property Line or Nonvisible Boundary		Other Park	St Francis Park
Perennial Stream	Tumbling Cr	Outside Subject Area	
Intermittent Stream	Piney Cr	Inset Area	A1
Mountain Peak or Hill	Mt. Baker		

Where state and county boundaries coincide, the map shows only the state boundary. Where Federal American Indian reservation and American Indian tribal subdivision boundaries coincide, the map shows only the American Indian reservation boundary.

Entity names are followed by either their FIPS code or census code; parentheses indicate a census code.

1 Census designated place name color corresponds to the CDP fill color.

Based on entity type, map content may vary. Due to space limitations, some road names, along with other feature and geography names on the map, may not be shown.

The Census Bureau stores primary and alternate road names, but only primary road names are used to label the roads on these maps.

SUBJECT AREA RELATED COUNTIES ON MAP SHEET
56013 Fremont

Key to Adjacent Sheets

24	25	26
31	32	33
38	39	40

Sheet Location within Entity

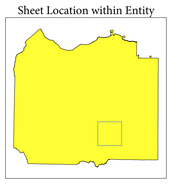

Sheet 32 of 41 PARENT sheets
Total Sheets: 42 (Index 1; Parent 41; Inset 0)

ENTITY TYPE: American Indian Area

AREA NAME: Wind River Reservation and Off-Reservation Trust Land (4610)

TRIBE NAME: Arapahoe Tribe of the Wind River Reservation (0291)

RELATED STATE: Wyoming (56)

Statistical boundaries reflect planned 2020 geographies as collected through the 2020 Participant Statistical Areas Program. All legal boundaries and names are as of January 1, 2019. The boundaries shown on this map are for Census Bureau statistical data collection and tabulation purposes only; their depiction and designation for statistical purposes does not constitute a determination of jurisdictional authority or rights of ownership or entitlement.

Data Source: U.S. Census Bureau's MAF/TIGER database (BAS20), November 2019
Created by Geography Division: December 12, 2019

U.S. DEPARTMENT OF COMMERCE U.S. Census Bureau

Projection: Albers Equal Area Conic
Datum: NAD 83
Spheroid: GRS 80
1st Standard Parallel: 41 39 47
2nd Standard Parallel: 44 20 14
Central Meridian: -107 33 13
Latitude of Projection's Origin: 40 59 41
False Easting: 0
False Northing: 0

0 0.7 1.4 2.1 2.8 3.5 Kilometers
0 0.4 0.8 1.2 1.6 2 Miles
The plotted map scale is 1:24,000

N W E S

This map supports the verification phase of the 2020 Participant Statistical Areas Program (PSAP).

For more information, or to request additional maps, please email geo.psap@census.gov, call 1-844-788-4921, or visit www.census.gov/programs-surveys/decennial-census/about/psap.html.

United States® Census 2020

2020 PSAPV FAIR MAP (PARENT)

5231499029146100320000 00

INDEX OR PARENT SHEET #: 032
INSET SHEET #: 000000

2020 PSAP VERIFICATION (PSAPV): Wind River Reservation and Off-Reservation Trust Land

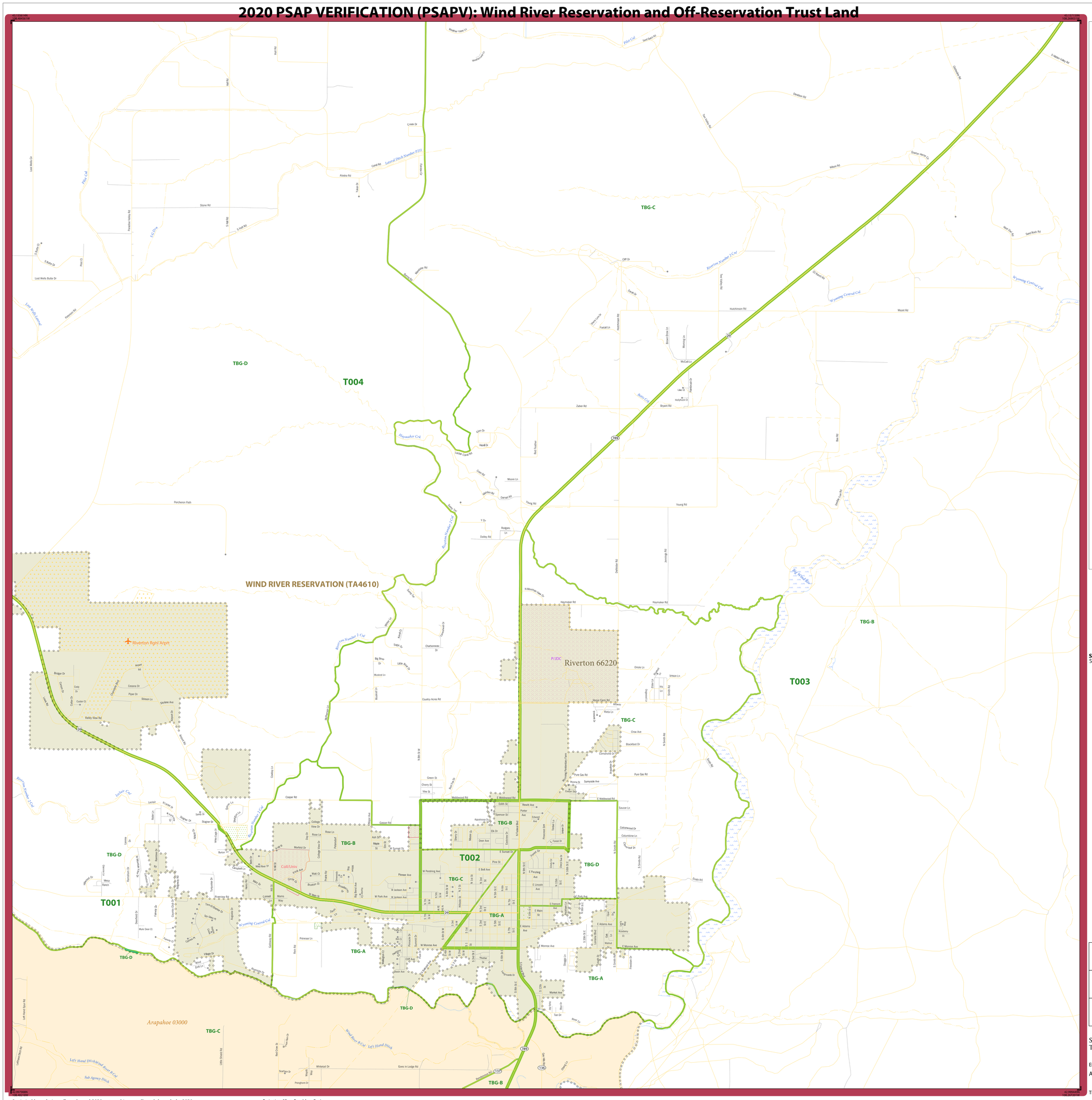

LEGEND

SYMBOL DESCRIPTION	SYMBOL	LABEL STYLE
Federal American Indian Reservation		L'ANSE RESERVATION (TA1880)
Off-Reservation Trust Land		T1880
Oklahoma Tribal Statistical Area (OTSA)		KAW OTSA (TA5690)
Tribal Designated Statistical Area (TDSA)		SAMISH TDSA (TA8750)
Alaska Native Village Statistical Area (ANVSA)		ANGOON ANVSA (TA6100)
American Indian Tribal Subdivision		SHONTO (620)
State American Indian Reservation		Tama Reservation (TA9400)
State Designated Tribal Statitical Area (SDTSA)		Lumbee SDTSA (TA9815)
Alaska Native Regional Corporation (ANRC)		NANA ANRC 52120
State (or statistically equivalent entity)		NEW YORK 36
County (or statistically equivalent entity)		ERIE 029
Consolidated City		MILFORD 47500
Incorporated Place		Davis 18100
Census Designated Place[1] (CDP)		Cochiti 16560
Tribal Census Tract		T001
Tribal Block Group		TBG-A

DESCRIPTION	SYMBOL
Interstate	1
U.S. Highway	2
State Highway	4
Other Road	Marsh Ln
Cul-de-sac	
Circle	
4WD Trail, Stairway, Alley, Walkway, or Ferry	
Railroad	Southern RR
Pipeline or Power Line	
Ridge or Fence	
Property Line or Nonvisible Boundary	
Perennial Stream	Tumbling Cr
Intermittent Stream	Piney Cr
Mountain Peak or Hill	Mt. Baker

DESCRIPTION	SYMBOL
Water Body	Pleasant Lake
Swamp or Marsh	Okefenokee Swamp
Glacier	Bering Glacier
Airport	Qxnard Airport
College or University	Coll/Univ
Military	Fort Belvoir
Prison or Juvenile Detention Center	P/JDC
Cemetery	Powell Cmtry
Golf Course	Pinehurst GlfCrs
National Park or Forest	Yosemite NP
Other Park	St Francis Park
Outside Subject Area	
Inset Area	A1

Where state and county boundaries coincide, the map shows only the state boundary. Where Federal American Indian reservation and American Indian tribal subdivision boundaries coincide, the map shows only the American Indian reservation boundary.

Entity names are followed by either their FIPS code or census code; parentheses indicate a census code.

1 Census designated place name color corresponds to the CDP fill color.

Based on entity type, map content may vary. Due to space limitations, some road names, along with other feature and geography names on the map, may not be shown.

The Census Bureau stores primary and alternate road names, but only primary road names are used to label the roads on these maps.

SUBJECT AREA RELATED COUNTIES ON MAP SHEET
56013 Fremont

Key to Adjacent Sheets

25	26	27
32	33	34
39	40	41

Sheet Location within Entity

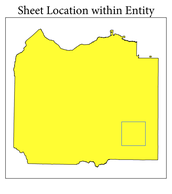

Sheet 33 of 41 PARENT sheets
Total Sheets: 42 (Index 1; Parent 41; Inset 0)

ENTITY TYPE: American Indian Area

AREA NAME: Wind River Reservation and Off-Reservation Trust Land (4610)

TRIBE NAME: Arapahoe Tribe of the Wind River Reservation (0291)

RELATED STATE: Wyoming (56)

2020 PSAPV FAIR MAP (PARENT)

5231499029146100330000 00

INDEX OR PARENT SHEET #: 033
INSET SHEET #: 000000

Statistical boundaries reflect planned 2020 geographies as collected through the 2020 Participant Statistical Areas Program. All legal boundaries and names are as of January 1, 2019. The boundaries shown on this map are for Census Bureau statistical data collection and tabulation purposes only; their depiction and designation for statistical purposes does not constitute a determination of jurisdictional authority or rights of ownership or entitlement.

Data Source: U.S. Census Bureau's MAF/TIGER database (BAS20), November 2019
Created by Geography Division: December 12, 2019

U.S. DEPARTMENT OF COMMERCE U.S. Census Bureau

Projection: Albers Equal Area Conic
Datum: NAD 83
Spheroid: GRS 80
1st Standard Parallel: 41 39 47
2nd Standard Parallel: 44 20 14
Central Meridian: -107 33 13
Latitude of Projection's Origin: 40 59 41
False Easting: 0
False Northing: 0

0 0.7 1.4 2.1 2.8 3.5 Kilometers
0 0.4 0.8 1.2 1.6 2 Miles
The plotted map scale is 1:24,000

N W E S

This map supports the verification phase of the 2020 Participant Statistical Areas Program (PSAP).

For more information, or to request additional maps, please email geo.psap@census.gov, call 1-844-788-4921, or visit www.census.gov/programs-surveys/decennial-census/about/psap.html.

United States® Census 2020

2020 PSAP VERIFICATION (PSAPV): Wind River Reservation and Off-Reservation Trust Land

LEGEND

SYMBOL DESCRIPTION	SYMBOL	LABEL STYLE
Federal American Indian Reservation		L'ANSE RESERVATION (TA1880)
Off-Reservation Trust Land		T1880
Oklahoma Tribal Statistical Area (OTSA)		KAW OTSA (TA5690)
Tribal Designated Statistical Area (TDSA)		SAMISH TDSA (TA8750)
Alaska Native Village Statistical Area (ANVSA)		ANGOON ANVSA (TA6100)
American Indian Tribal Subdivision		SHONTO (620)
State American Indian Reservation		Tama Reservation (TA9400)
State Designated Tribal Statitical Area (SDTSA)		Lumbee SDTSA (TA9815)
Alaska Native Regional Corporation (ANRC)		NANA ANRC 52120
State (or statistically equivalent entity)		NEW YORK 36
County (or statistically equivalent entity)		ERIE 029
Consolidated City		MILFORD 47500
Incorporated Place		Davis 18100
Census Designated Place[1] (CDP)		Cochiti 16560
Tribal Census Tract		T001
Tribal Block Group		TBG-A

DESCRIPTION	SYMBOL
Interstate	5
U.S. Highway	2
State Highway	4
Other Road	Marsh Ln
Cul-de-sac	
Circle	
4WD Trail, Stairway, Alley, Walkway, or Ferry	
Railroad	Southern RR
Pipeline or Power Line	
Ridge or Fence	
Property Line or Nonvisible Boundary	
Perennial Stream	Tumbling Cr
Intermittent Stream	Piney Cr
Mountain Peak or Hill	Mt. Baker

DESCRIPTION	SYMBOL
Water Body	Pleasant Lake
Swamp or Marsh	Okefenokee Swamp
Glacier	Bering Glacier
Airport	Qxnard Airport
College or University	Coll/Univ
Military	Fort Belvoir
Prison or Juvenile Detention Center	P/JDC
Cemetery	Powell Cmtry
Golf Course	Pinehurst GlfCrs
National Park or Forest	Yosemite NP
Other Park	St Francis Park
Outside Subject Area	
Inset Area	A1

Where state and county boundaries coincide, the map shows only the state boundary. Where Federal American Indian reservation and American Indian tribal subdivision boundaries coincide, the map shows only the American Indian reservation boundary.

Entity names are followed by either their FIPS code or census code; parentheses indicate a census code.

1 Census designated place name color corresponds to the CDP fill color.

Based on entity type, map content may vary. Due to space limitations, some road names, along with other feature and geography names on the map, may not be shown.

The Census Bureau stores primary and alternate road names, but only primary road names are used to label the roads on these maps.

SUBJECT AREA RELATED COUNTIES ON MAP SHEET
56013 Fremont

Key to Adjacent Sheets

26	27	
33	34	
40	41	

Sheet Location within Entity

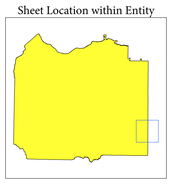

Sheet 34 of 41 PARENT sheets
Total Sheets: 42 (Index 1; Parent 41; Inset 0)

ENTITY TYPE: American Indian Area

AREA NAME: Wind River Reservation and Off-Reservation Trust Land (4610)

TRIBE NAME: Arapahoe Tribe of the Wind River Reservation (0291)

RELATED STATE: Wyoming (56)

2020 PSAPV FAIR MAP (PARENT)

5231499029146100340000 00

INDEX OR PARENT SHEET #: 034
INSET SHEET #: 000000

Statistical boundaries reflect planned 2020 geographies as collected through the 2020 Participant Statistical Areas Program. All legal boundaries and names are as of January 1, 2019. The boundaries shown on this map are for Census Bureau statistical data collection and tabulation purposes only; their depiction and designation for statistical purposes does not constitute a determination of jurisdictional authority or rights of ownership or entitlement.

Data Source: U.S. Census Bureau's MAF/TIGER database (BAS20), November 2019
Created by Geography Division: December 12, 2019

U.S. DEPARTMENT OF COMMERCE U.S. Census Bureau

Projection: Albers Equal Area Conic
Datum: NAD 83
Spheroid: GRS 80
1st Standard Parallel: 41 39 47
2nd Standard Parallel: 44 20 14
Central Meridian: -107 33 13
Latitude of Projection's Origin: 40 59 41
False Easting: 0
False Northing: 0

0 0.7 1.4 2.1 2.8 3.5 Kilometers
0 0.4 0.8 1.2 1.6 2 Miles
The plotted map scale is 1:24,000

N W E S

This map supports the verification phase of the 2020 Participant Statistical Areas Program (PSAP).

For more information, or to request additional maps, please email geo.psap@census.gov, call 1-844-788-4921, or visit www.census.gov/programs-surveys/decennial-census/about/psap.html.

United States® Census 2020

2020 PSAP VERIFICATION (PSAPV): Wind River Reservation and Off-Reservation Trust Land

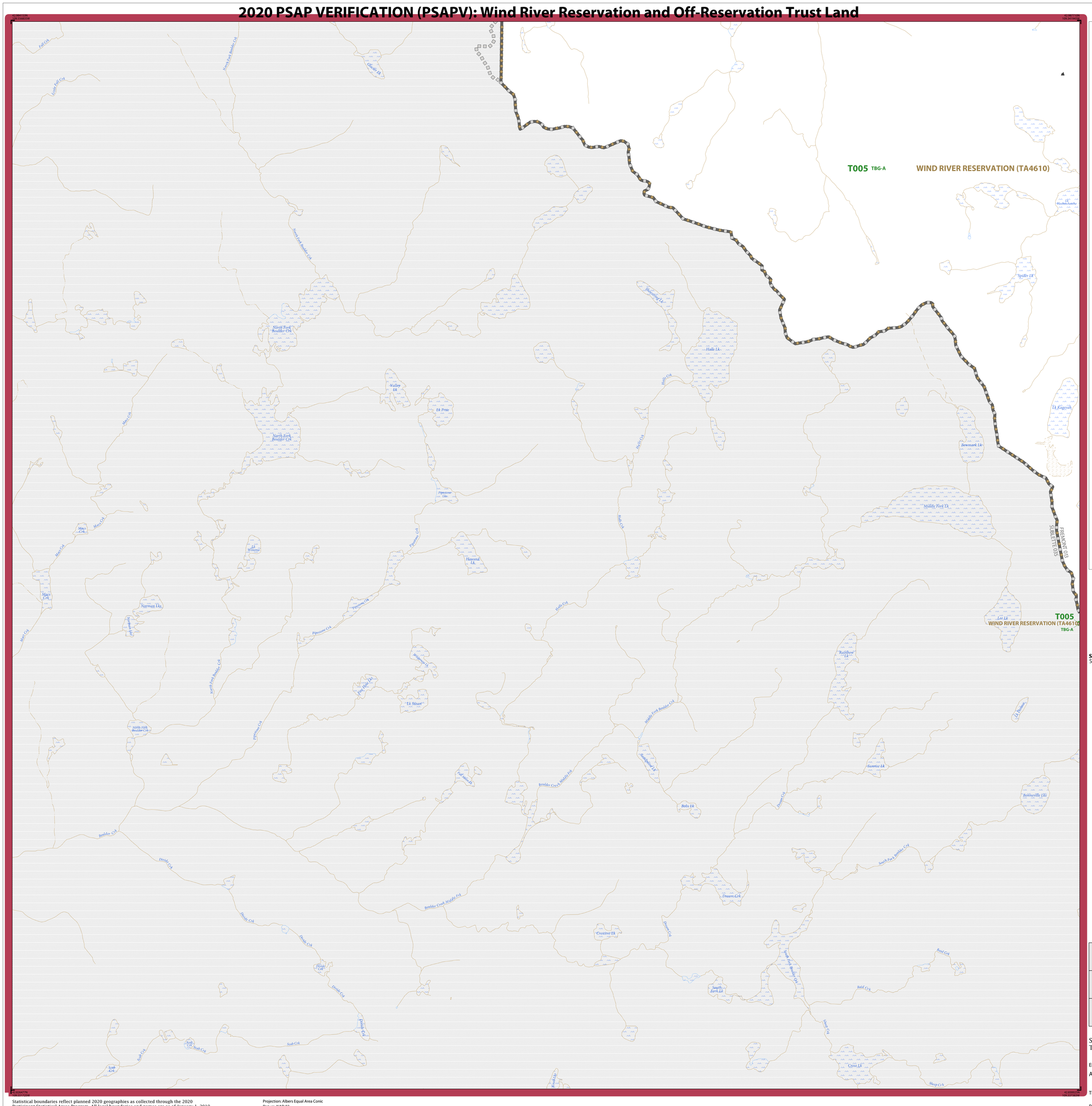

LEGEND

SYMBOL DESCRIPTION	SYMBOL	LABEL STYLE
Federal American Indian Reservation		L'ANSE RESERVATION (TA1880)
Off-Reservation Trust Land		T1880
Oklahoma Tribal Statistical Area (OTSA)		KAW OTSA (TA5690)
Tribal Designated Statistical Area (TDSA)		SAMISH TDSA (TA8750)
Alaska Native Village Statistical Area (ANVSA)		ANGOON ANVSA (TA6100)
American Indian Tribal Subdivision		SHONTO (620)
State American Indian Reservation		Tama Reservation (TA9400)
State Designated Tribal Statitical Area (SDTSA)		Lumbee SDTSA (TA9815)
Alaska Native Regional Corporation (ANRC)		NANA ANRC 52120
State (or statistically equivalent entity)		NEW YORK 36
County (or statistically equivalent entity)		ERIE 029
Consolidated City		MILFORD 47500
Incorporated Place		Davis 18100
Census Designated Place[1] (CDP)		Cochiti 16560
Tribal Census Tract		T001
Tribal Block Group		TBG-A

DESCRIPTION	SYMBOL	DESCRIPTION	SYMBOL
Interstate	1	Water Body	Pleasant Lake
U.S. Highway	2	Swamp or Marsh	Okefenokee Swamp
State Highway	4	Glacier	Bering Glacier
Other Road	Marsh Ln	Airport	Quonset Airport
Cul-de-sac		College or University	Coll/Univ
Circle		Military	Fort Belvoir
4WD Trail, Stairway, Alley, Walkway, or Ferry		Prison or Juvenile Detention Center	P/JDC
Railroad	Southern RR	Cemetery	Powell Cmtry
Pipeline or Power Line		Golf Course	Pinehurst Gltcrs
Ridge or Fence		National Park or Forest	Yosemite NP
Property Line or Nonvisible Boundary		Other Park	St Francis Park
Perennial Stream	Tumbling Cr	Outside Subject Area	
Intermittent Stream	Piney Cr	Inset Area	A1
Mountain Peak or Hill	Mt. Baker		

Where state and county boundaries coincide, the map shows only the state boundary. Where Federal American Indian reservation and American Indian tribal subdivision boundaries coincide, the map shows only the American Indian reservation boundary.

Entity names are followed by either their FIPS code or census code; parentheses indicate a census code.

1 Census designated place name color corresponds to the CDP fill color.

Based on entity type, map content may vary. Due to space limitations, some road names, along with other feature and geography names on the map, may not be shown.

The Census Bureau stores primary and alternate road names, but only primary road names are used to label the roads on these maps.

SUBJECT AREA RELATED COUNTIES ON MAP SHEET
56013 Fremont

Key to Adjacent Sheets

	28	29
	35	36

Sheet Location within Entity

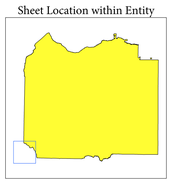

Sheet 35 of 41 PARENT sheets
Total Sheets: 42 (Index 1; Parent 41; Inset 0)

ENTITY TYPE: American Indian Area

AREA NAME: Wind River Reservation and Off-Reservation Trust Land (4610)

TRIBE NAME: Arapahoe Tribe of the Wind River Reservation (0291)

RELATED STATE: Wyoming (56)

2020 PSAPV FAIR MAP (PARENT)

5231499029146100350000 00

INDEX OR PARENT SHEET #: 035
INSET SHEET #: 000000

Statistical boundaries reflect planned 2020 geographies as collected through the 2020 Participant Statistical Areas Program. All legal boundaries and names are as of January 1, 2019. The boundaries shown on this map are for Census Bureau statistical data collection and tabulation purposes only; their depiction and designation for statistical purposes does not constitute a determination of jurisdictional authority or rights of ownership or entitlement.

Data Source: U.S. Census Bureau's MAF/TIGER database (BAS20), November 2019
Created by Geography Division: December 12, 2019

U.S. DEPARTMENT OF COMMERCE U.S. Census Bureau

Projection: Albers Equal Area Conic
Datum: NAD 83
Spheroid: GRS 80
1st Standard Parallel: 41 39 47
2nd Standard Parallel: 44 20 14
Central Meridian: -107 33 13
Latitude of Projection's Origin: 40 59 41
False Easting: 0
False Northing: 0

0 0.7 1.4 2.1 2.8 3.5 Kilometers
0 0.4 0.8 1.2 1.6 2 Miles
The plotted map scale is 1:24,000

N W E S

This map supports the verification phase of the 2020 Participant Statistical Areas Program (PSAP).

For more information, or to request additional maps, please email geo.psap@census.gov, call 1-844-788-4921, or visit www.census.gov/programs-surveys/decennial-census/about/psap.html.

United States Census 2020

2020 PSAP VERIFICATION (PSAPV): Wind River Reservation and Off-Reservation Trust Land

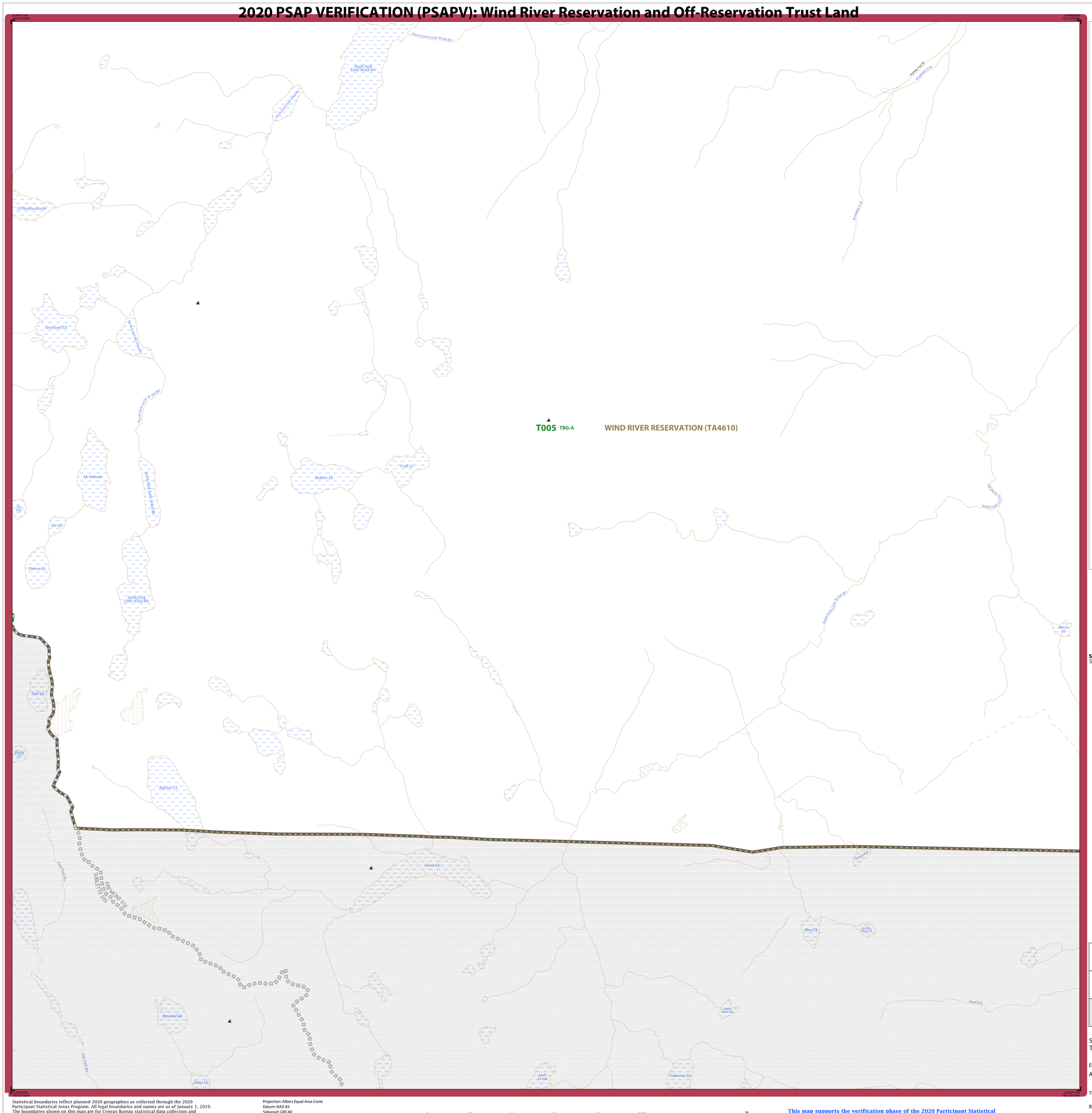

LEGEND

SYMBOL DESCRIPTION	SYMBOL	LABEL STYLE
Federal American Indian Reservation		L'ANSE RESERVATION (TA1880)
Off-Reservation Trust Land		T1880
Oklahoma Tribal Statistical Area (OTSA)		*KAW OTSA (TA5690)*
Tribal Designated Statistical Area (TDSA)		*SAMISH TDSA (TA8750)*
Alaska Native Village Statistical Area (ANVSA)		*ANGOON ANVSA (TA6100)*
American Indian Tribal Subdivision		SHONTO (620)
State American Indian Reservation		Tama Reservation (TA9400)
State Designated Tribal Statitical Area (SDTSA)		*Lumbee SDTSA (TA9815)*
Alaska Native Regional Corporation (ANRC)		***NANA ANRC 52120***
State (or statistically equivalent entity)		NEW YORK 36
County (or statistically equivalent entity)		ERIE 029
Consolidated City		MILFORD 47500
Incorporated Place		Davis 18100
Census Designated Place[1] (CDP)		*Cochiti 16560*
Tribal Census Tract		**T001**
Tribal Block Group		**TBG-A**

DESCRIPTION	SYMBOL
Interstate	1
U.S. Highway	2
State Highway	4
Other Road	Marsh Ln
Cul-de-sac	
Circle	
4WD Trail, Stairway, Alley, Walkway, or Ferry	
Railroad	Southern RR
Pipeline or Power Line	
Ridge or Fence	
Property Line or Nonvisible Boundary	
Perennial Stream	Tumbling Cr
Intermittent Stream	Piney Cr
Mountain Peak or Hill	Mt. Baker

DESCRIPTION	SYMBOL
Water Body	Pleasant Lake
Swamp or Marsh	Okefenokee Swamp
Glacier	Bering Glacier
Airport	Qxnard Airport
College or University	Coll/Univ
Military	Fort Belvoir
Prison or Juvenile Detention Center	P/JDC
Cemetery	Powell Cmtry
Golf Course	Pinehurst GlfCrs
National Park or Forest	Yosemite NP
Other Park	St Francis Park
Outside Subject Area	
Inset Area	A1

Where state and county boundaries coincide, the map shows only the state boundary. Where Federal American Indian reservation and American Indian tribal subdivision boundaries coincide, the map shows only the American Indian reservation boundary.

Entity names are followed by either their FIPS code or census code; parentheses indicate a census code.

1 Census designated place name color corresponds to the CDP fill color.

Based on entity type, map content may vary. Due to space limitations, some road names, along with other feature and geography names on the map, may not be shown.

The Census Bureau stores primary and alternate road names, but only primary road names are used to label the roads on these maps.

SUBJECT AREA RELATED COUNTIES ON MAP SHEET
56013 Fremont

Key to Adjacent Sheets

28	29	30
35	36	37

Sheet Location within Entity

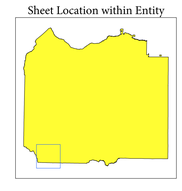

Sheet 36 of 41 PARENT sheets
Total Sheets: 42 (Index 1; Parent 41; Inset 0)

ENTITY TYPE: American Indian Area

AREA NAME: Wind River Reservation and Off-Reservation Trust Land (4610)

TRIBE NAME: Arapahoe Tribe of the Wind River Reservation (0291)

RELATED STATE: Wyoming (56)

2020 PSAPV FAIR MAP (PARENT)

5231499029146100360000 00

INDEX OR PARENT SHEET #: 036
INSET SHEET #: 000000

Statistical boundaries reflect planned 2020 geographies as collected through the 2020 Participant Statistical Areas Program. All legal boundaries and names are as of January 1, 2019. The boundaries shown on this map are for Census Bureau statistical data collection and tabulation purposes only; their depiction and designation for statistical purposes does not constitute a determination of jurisdictional authority or rights of ownership or entitlement.

Data Source: U.S. Census Bureau's MAF/TIGER database (BAS20), November 2019
Created by Geography Division: December 12, 2019

U.S. DEPARTMENT OF COMMERCE U.S. Census Bureau

Projection: Albers Equal Area Conic
Datum: NAD 83
Spheroid: GRS 80
1st Standard Parallel: 41 39 47
2nd Standard Parallel: 44 20 14
Central Meridian:- 107 33 13
Latitude of Projection's Origin: 40 59 41
False Easting: 0
False Northing: 0

0 0.7 1.4 2.1 2.8 3.5 Kilometers
0 0.4 0.8 1.2 1.6 2 Miles
The plotted map scale is 1:24,000

N W E S

This map supports the verification phase of the 2020 Participant Statistical Areas Program (PSAP).

For more information, or to request additional maps, please email geo.psap@census.gov, call 1-844-788-4921, or visit www.census.gov/programs-surveys/decennial-census/about/psap.html.

United States Census 2020

2020 PSAP VERIFICATION (PSAPV): Wind River Reservation and Off-Reservation Trust Land

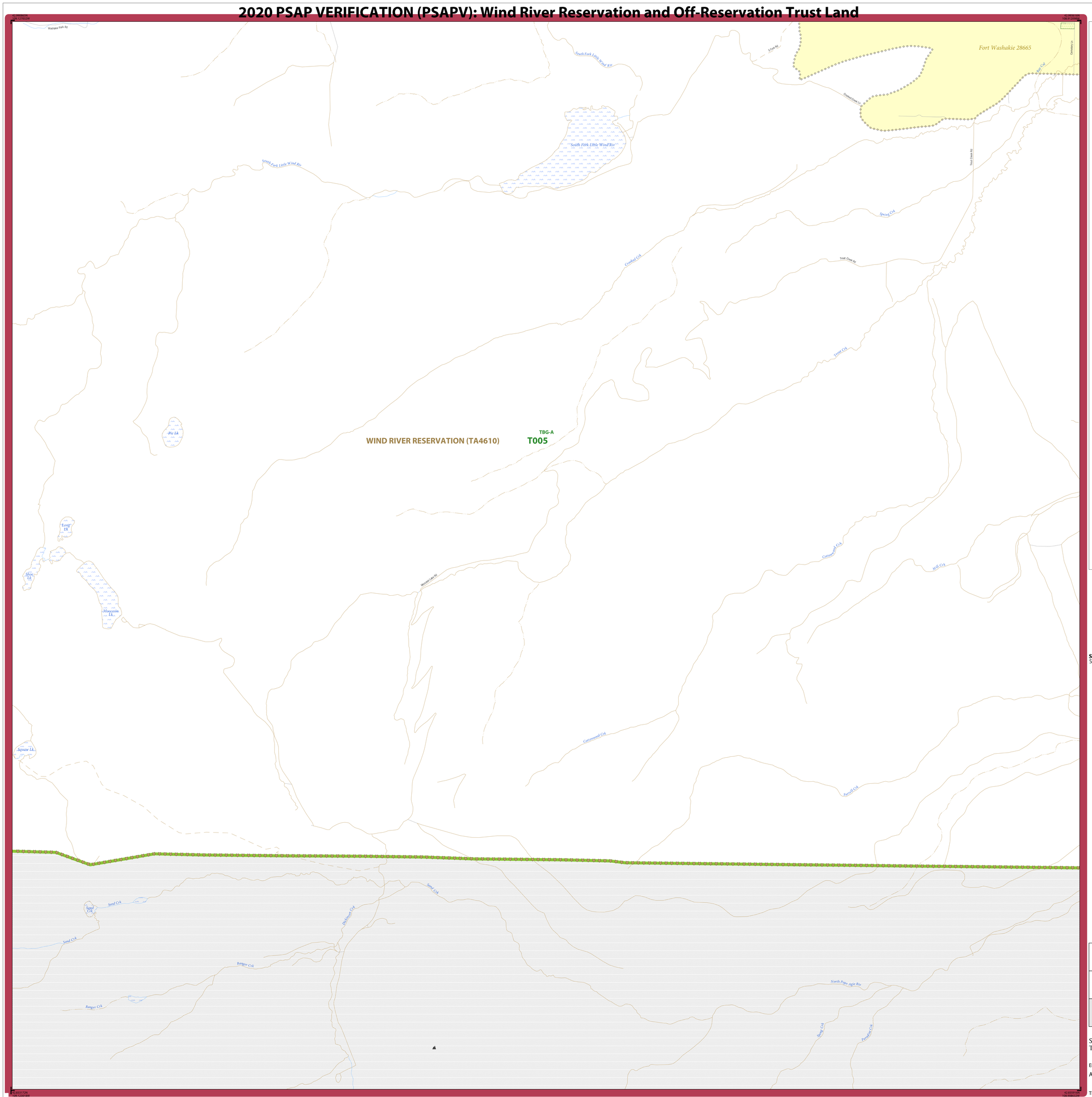

LEGEND

SYMBOL DESCRIPTION	SYMBOL	LABEL STYLE
Federal American Indian Reservation		L'ANSE RESERVATION (TA1880)
Off-Reservation Trust Land		T1880
Oklahoma Tribal Statistical Area (OTSA)		KAW OTSA (TA5690)
Tribal Designated Statistical Area (TDSA)		SAMISH TDSA (TA8750)
Alaska Native Village Statistical Area (ANVSA)		ANGOON ANVSA (TA6100)
American Indian Tribal Subdivision		SHONTO (620)
State American Indian Reservation		Tama Reservation (TA9400)
State Designated Tribal Statitical Area (SDTSA)		Lumbee SDTSA (TA9815)
Alaska Native Regional Corporation (ANRC)		NANA ANRC 52120
State (or statistically equivalent entity)		NEW YORK 36
County (or statistically equivalent entity)		ERIE 029
Consolidated City		MILFORD 47500
Incorporated Place		Davis 18100
Census Designated Place[1] (CDP)		Cochiti 16560
Tribal Census Tract		T001
Tribal Block Group		TBG-A

DESCRIPTION	SYMBOL
Interstate	1
U.S. Highway	2
State Highway	4
Other Road	Marsh Ln
Cul-de-sac	
Circle	
4WD Trail, Stairway, Alley, Walkway, or Ferry	
Railroad	Southern RR
Pipeline or Power Line	
Ridge or Fence	
Property Line or Nonvisible Boundary	
Perennial Stream	Tumbling Cr
Intermittent Stream	Piney Cr
Mountain Peak or Hill	Mt. Baker

DESCRIPTION	SYMBOL
Water Body	Pleasant Lake
Swamp or Marsh	Okefenokee Swamp
Glacier	Bering Glacier
Airport	Qxnard Airport
College or University	Coll/Univ
Military	Fort Belvoir
Prison or Juvenile Detention Center	P/JDC
Cemetery	Powell Cmtry
Golf Course	Pinehurst GlfCrs
National Park or Forest	Yosemite NP
Other Park	St Francis Park
Outside Subject Area	
Inset Area	A1

Where state and county boundaries coincide, the map shows only the state boundary. Where Federal American Indian reservation and American Indian tribal subdivision boundaries coincide, the map shows only the American Indian reservation boundary.

Entity names are followed by either their FIPS code or census code; parentheses indicate a census code.

1 Census designated place name color corresponds to the CDP fill color.

Based on entity type, map content may vary. Due to space limitations, some road names, along with other feature and geography names on the map, may not be shown.

The Census Bureau stores primary and alternate road names, but only primary road names are used to label the roads on these maps.

SUBJECT AREA RELATED COUNTIES ON MAP SHEET
56013 Fremont

Key to Adjacent Sheets

29	30	31
36	37	38

Sheet Location within Entity

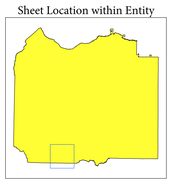

Sheet 37 of 41 PARENT sheets
Total Sheets: 42 (Index 1; Parent 41; Inset 0)

ENTITY TYPE: American Indian Area

AREA NAME: Wind River Reservation and Off-Reservation Trust Land (4610)

TRIBE NAME: Arapahoe Tribe of the Wind River Reservation (0291)

RELATED STATE: Wyoming (56)

2020 PSAPV FAIR MAP (PARENT)

5231499029146100370000 00

INDEX OR PARENT SHEET #: 037
INSET SHEET #: 000000

Statistical boundaries reflect planned 2020 geographies as collected through the 2020 Participant Statistical Areas Program. All legal boundaries and names are as of January 1, 2019. The boundaries shown on this map are for Census Bureau statistical data collection and tabulation purposes only; their depiction and designation for statistical purposes does not constitute a determination of jurisdictional authority or rights of ownership or entitlement.

Data Source: U.S. Census Bureau's MAF/TIGER database (BAS20), November 2019
Created by Geography Division: December 12, 2019

U.S. DEPARTMENT OF COMMERCE U.S. Census Bureau

Projection: Albers Equal Area Conic
Datum: NAD 83
Spheroid: GRS 80
1st Standard Parallel: 41 39 47
2nd Standard Parallel: 44 20 14
Central Meridian:- 107 33 13
Latitude of Projection's Origin: 40 59 41
False Easting: 0
False Northing: 0

0 0.7 1.4 2.1 2.8 3.5 Kilometers
0 0.4 0.8 1.2 1.6 2 Miles
The plotted map scale is 1:24,000

N W E S

This map supports the verification phase of the 2020 Participant Statistical Areas Program (PSAP).

For more information, or to request additional maps, please email geo.psap@census.gov, call 1-844-788-4921, or visit www.census.gov/programs-surveys/decennial-census/about/psap.html.

United States Census 2020

2020 PSAP VERIFICATION (PSAPV): Wind River Reservation and Off-Reservation Trust Land

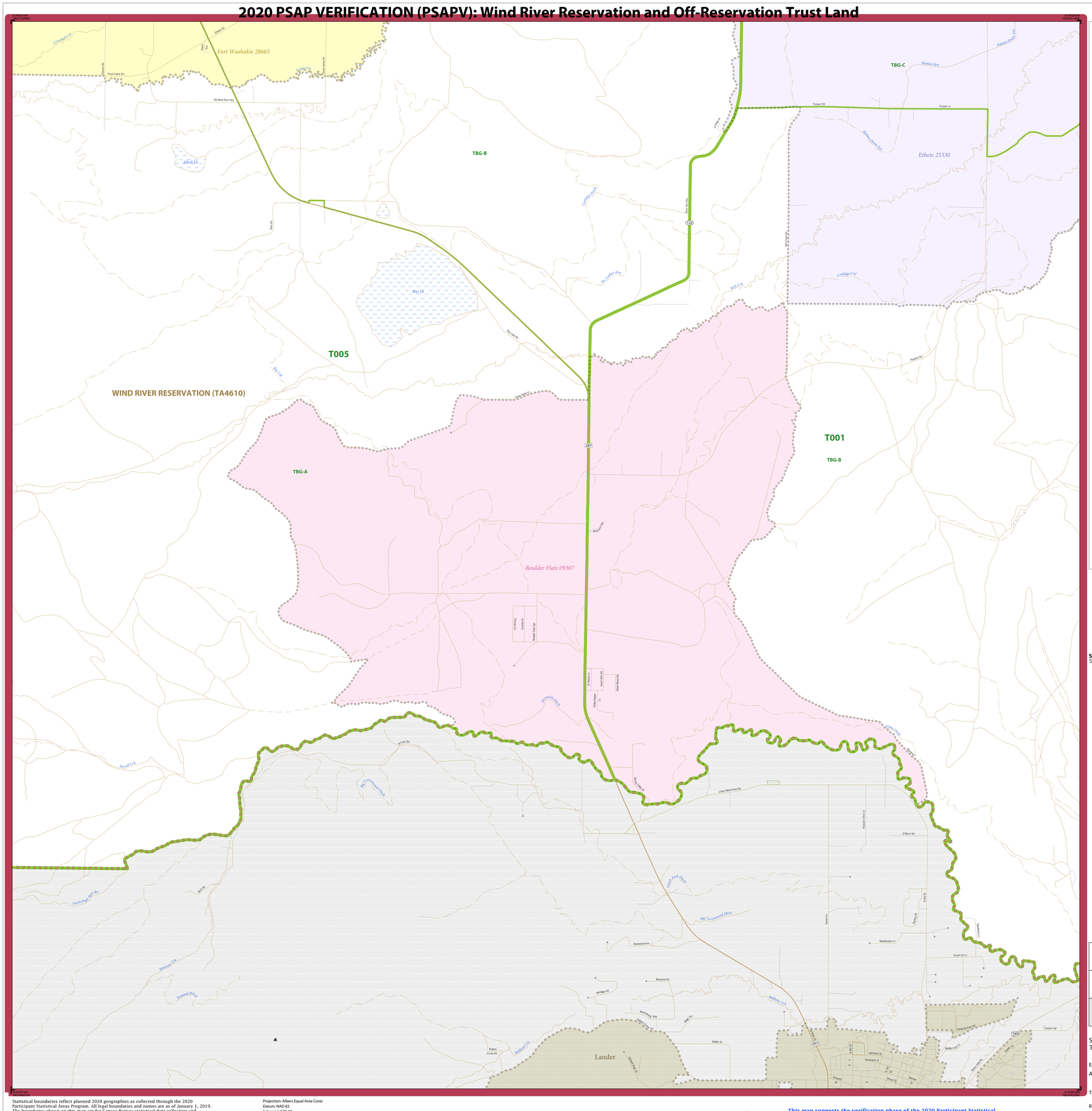
Fort Washakie 28665
Ethete 25330
Boulder Flats 09307
Lander
WIND RIVER RESERVATION (TA4610)
T005
T001
TBG-A
TBG-B
TBG-C
Alkali Lk
Ray Lk
Trosper Rd
Trosper Ln
Old Wind River Hwy
Boulder Flats Rd
Sand Hills Rd
Seven Bees Rd
Lower North Fork Rd
O'Brien Rd
Meadowlark Ln
Dutch Ed Ln
Roosevelt Ave
Meadow Rd
Heritage Rd
Meadowlark Way
Hiway Rd
Mullins Dr
Broken Arrow Rd
Redbend Crk
Sweetwater Plain Dr
Jefferson St
Washington St
Amoret St
Wenzel St
Market St
Sixth St
Seventh St
Eighth St
Ninth St
Tenth St
Eleventh St
Twelfth St
Thirteenth St
Fourteenth St
Fifteenth St
Sixteenth St
Seventh St
Eighth St
Ninth St
Tenth St
Eleventh St
Twelfth St
Thirteenth St
Fourteenth St
Fifteenth St
Sixteenth St
Arapahoe Park Rd
Middle Fork Ln
Chatton Rd
Oxford St
Shoshoni Ln
Arapahoe Ln
Dunoir St
Pleasant Lake
Okefenokee Swamp
Bering Glacier
Qxnard Airport
Coll/Univ
Fort Belvoir
P/JDC
Powell Cmtry
Pinehurst GlfCrs
Yosemite NP
St Francis Park
Southern RR
Tumbling Cr
Piney Cr
Mt. Baker
Southern Ute
Ute Mountain
Navajo
Hopi
Zuni
Navajo
Ute Mountain
Ute

2020 PSAP VERIFICATION (PSAPV): Wind River Reservation and Off-Reservation Trust Land

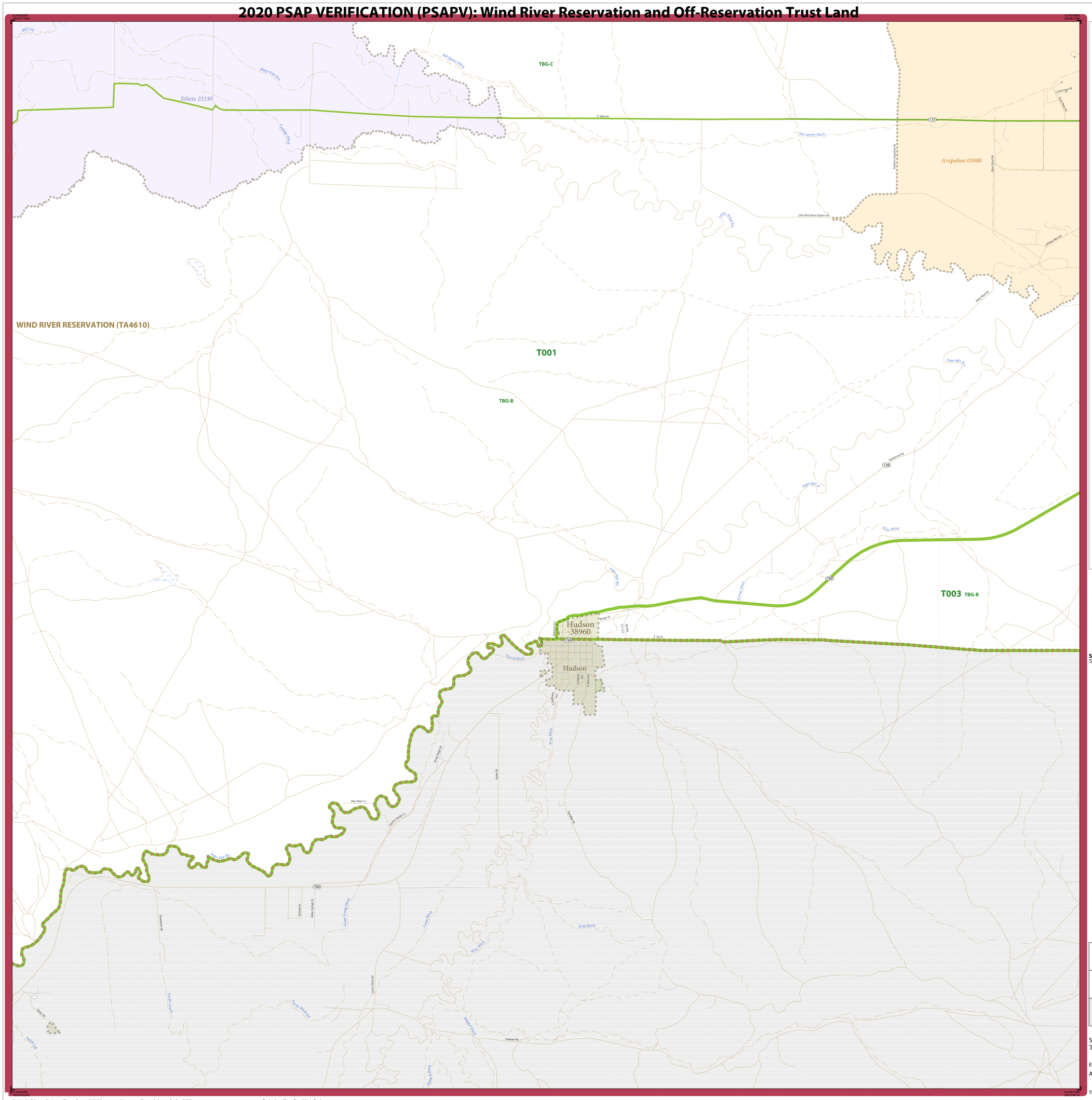
WIND RIVER RESERVATION (TA4610)
Ethete 25330
Arapahoe 03000
TBG-C
T001
TBG-B
T003 TBG-B
Hudson
38960
Hudson
17 Mile Rd
Little Wind River Bottom Rd
Blue Ocean Rd
Sand River Rd
Stagecoach Rd
Wise Ditch
Canal Ditch
Popo Agie Ri
Sub Agency Ditch
Sand Creek Rd
Blue Heron Ln
Country Garden Ln
Ridge Rd
Taylor Ditch
Taylor Ditch Rd
Godshaw Rd
Grand Trunk Ditch
Lynn Ditch
Hilliard Ditch
Hilliard Ditch Rd
Sharp View Dam
Cuddeback Ditch
Sub Agency Ditch
Little Wind Ri
Popo Agie Ri
Wise Ditch
Popo Agie Ri
Canal Ditch
Popo Agie Ri
Wise Ditch
Popo Agie Ri
Wind River Rd
Sand Creek Rd
Grand Trunk Ditch
Lynn Ditch
Wise Ditch
Taylor Ditch
Taylor Ditch Rd
Hilliard Ditch
Hilliard Ditch Rd
Godshaw Rd
Bison Rd
Jewett Cr
Eastmoor Rd
Sand Creek Rd
Ridge Rd
Sand Creek Rd
Wind River Rd
Country Garden Ln
Blue Heron Ln
Popo Agie Ri
Canal Ditch
Popo Agie Ri
Wise Ditch
Popo Agie Ri
Wise Ditch
Popo Agie Ri
Wise

2020 PSAP VERIFICATION (PSAPV): Wind River Reservation and Off-Reservation Trust Land

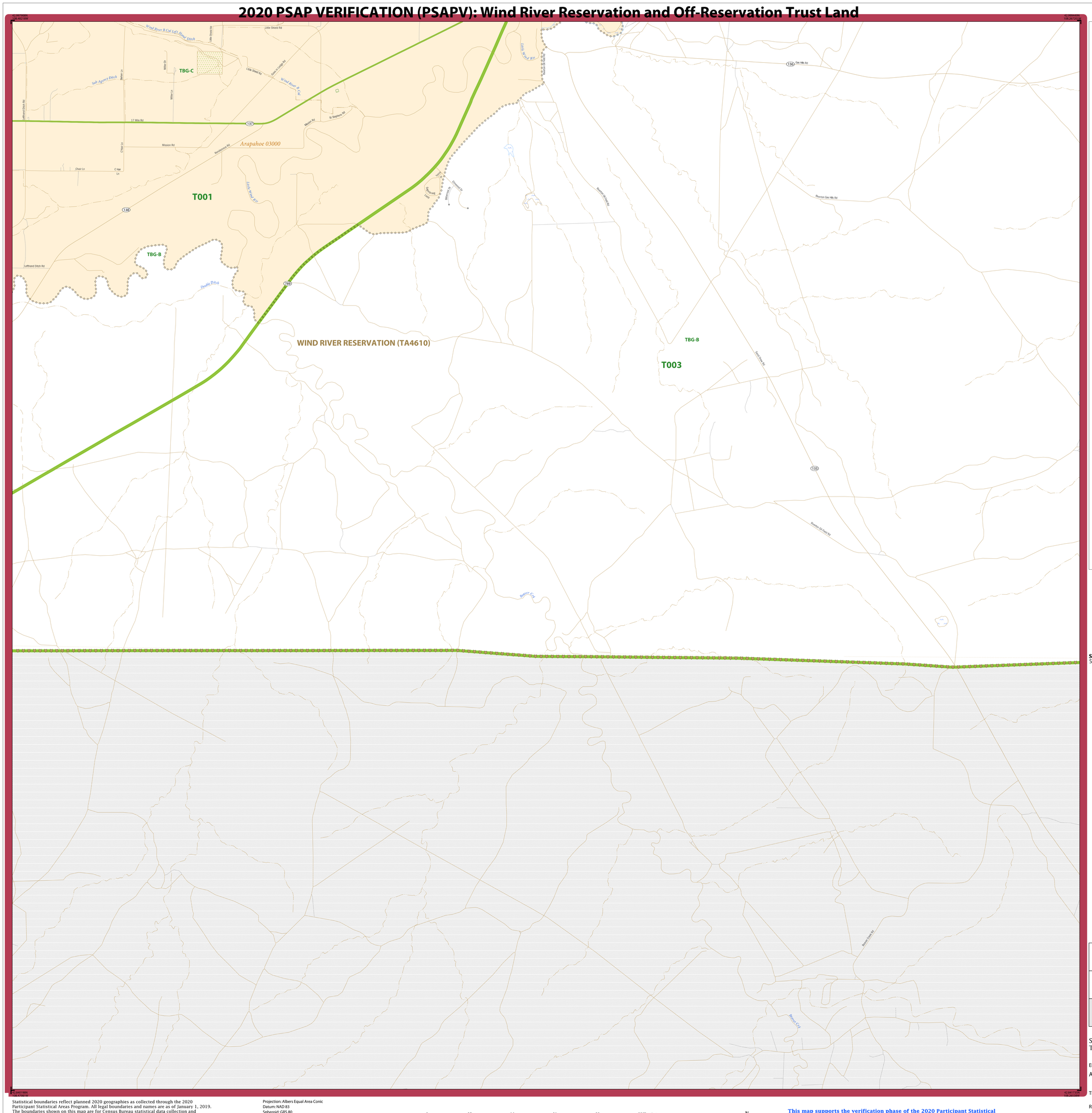

LEGEND

SYMBOL DESCRIPTION	SYMBOL	LABEL STYLE
Federal American Indian Reservation		L'ANSE RESERVATION (TA1880)
Off-Reservation Trust Land		T1880
Oklahoma Tribal Statistical Area (OTSA)		KAW OTSA (TA5690)
Tribal Designated Statistical Area (TDSA)		SAMISH TDSA (TA8750)
Alaska Native Village Statistical Area (ANVSA)		ANGOON ANVSA (TA6100)
American Indian Tribal Subdivision		SHONTO (620)
State American Indian Reservation		Tama Reservation (TA9400)
State Designated Tribal Statitical Area (SDTSA)		Lumbee SDTSA (TA9815)
Alaska Native Regional Corporation (ANRC)		NANA ANRC 52120
State (or statistically equivalent entity)		NEW YORK 36
County (or statistically equivalent entity)		ERIE 029
Consolidated City		MILFORD 47500
Incorporated Place		Davis 18100
Census Designated Place[1] (CDP)		Cochiti 16560
Tribal Census Tract		T001
Tribal Block Group		TBG-A

DESCRIPTION	SYMBOL
Interstate	1
U.S. Highway	2
State Highway	4
Other Road	Marsh Ln
Cul-de-sac	
Circle	
4WD Trail, Stairway, Alley, Walkway, or Ferry	
Railroad	Southern RR
Pipeline or Power Line	
Ridge or Fence	
Property Line or Nonvisible Boundary	
Perennial Stream	Tumbling Cr
Intermittent Stream	Piney Cr
Mountain Peak or Hill	Mt. Baker

DESCRIPTION	SYMBOL
Water Body	Pleasant Lake
Swamp or Marsh	Okefenokee Swamp
Glacier	Bering Glacier
Airport	Qxnard Airport
College or University	Coll/Univ
Military	Fort Belvoir
Prison or Juvenile Detention Center	P/JDC
Cemetery	Powell Cmtry
Golf Course	Pinehurst GlfCrs
National Park or Forest	Yosemite NP
Other Park	St Francis Park
Outside Subject Area	
Inset Area	A1

Where state and county boundaries coincide, the map shows only the state boundary. Where Federal American Indian reservation and American Indian tribal subdivision boundaries coincide, the map shows only the American Indian reservation boundary.

Entity names are followed by either their FIPS code or census code; parentheses indicate a census code.

1 Census designated place name color corresponds to the CDP fill color.

Based on entity type, map content may vary. Due to space limitations, some road names, along with other feature and geography names on the map, may not be shown.

The Census Bureau stores primary and alternate road names, but only primary road names are used to label the roads on these maps.

SUBJECT AREA RELATED COUNTIES ON MAP SHEET
56013 Fremont

Key to Adjacent Sheets

32	33	34
39	40	41

Sheet Location within Entity

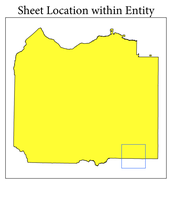

Sheet 40 of 41 PARENT sheets
Total Sheets: 42 (Index 1; Parent 41; Inset 0)

ENTITY TYPE: American Indian Area

AREA NAME: Wind River Reservation and Off-Reservation Trust Land (4610)

TRIBE NAME: Arapahoe Tribe of the Wind River Reservation (0291)

RELATED STATE: Wyoming (56)

2020 PSAPV FAIR MAP (PARENT)

52314990291461004000000000

INDEX OR PARENT SHEET #: 040
INSET SHEET #: 000000

Statistical boundaries reflect planned 2020 geographies as collected through the 2020 Participant Statistical Areas Program. All legal boundaries and names are as of January 1, 2019. The boundaries shown on this map are for Census Bureau statistical data collection and tabulation purposes only; their depiction and designation for statistical purposes does not constitute a determination of jurisdictional authority or rights of ownership or entitlement.

Data Source: U.S. Census Bureau's MAF/TIGER database (BAS20), November 2019
Created by Geography Division: December 12, 2019

U.S. DEPARTMENT OF COMMERCE U.S. Census Bureau

Projection: Albers Equal Area Conic
Datum: NAD 83
Spheroid: GRS 80
1st Standard Parallel: 41 39 47
2nd Standard Parallel: 44 20 14
Central Meridian: -107 33 13
Latitude of Projection's Origin: 40 59 41
False Easting: 0
False Northing: 0

0 0.7 1.4 2.1 2.8 3.5 Kilometers
0 0.4 0.8 1.2 1.6 2 Miles
The plotted map scale is 1:24,000

N W E S

This map supports the verification phase of the 2020 Participant Statistical Areas Program (PSAP).

For more information, or to request additional maps, please email geo.psap@census.gov, call 1-844-788-4921, or visit www.census.gov/programs-surveys/decennial-census/about/psap.html.

United States Census 2020

2020 PSAP VERIFICATION (PSAPV): Wind River Reservation and Off-Reservation Trust Land

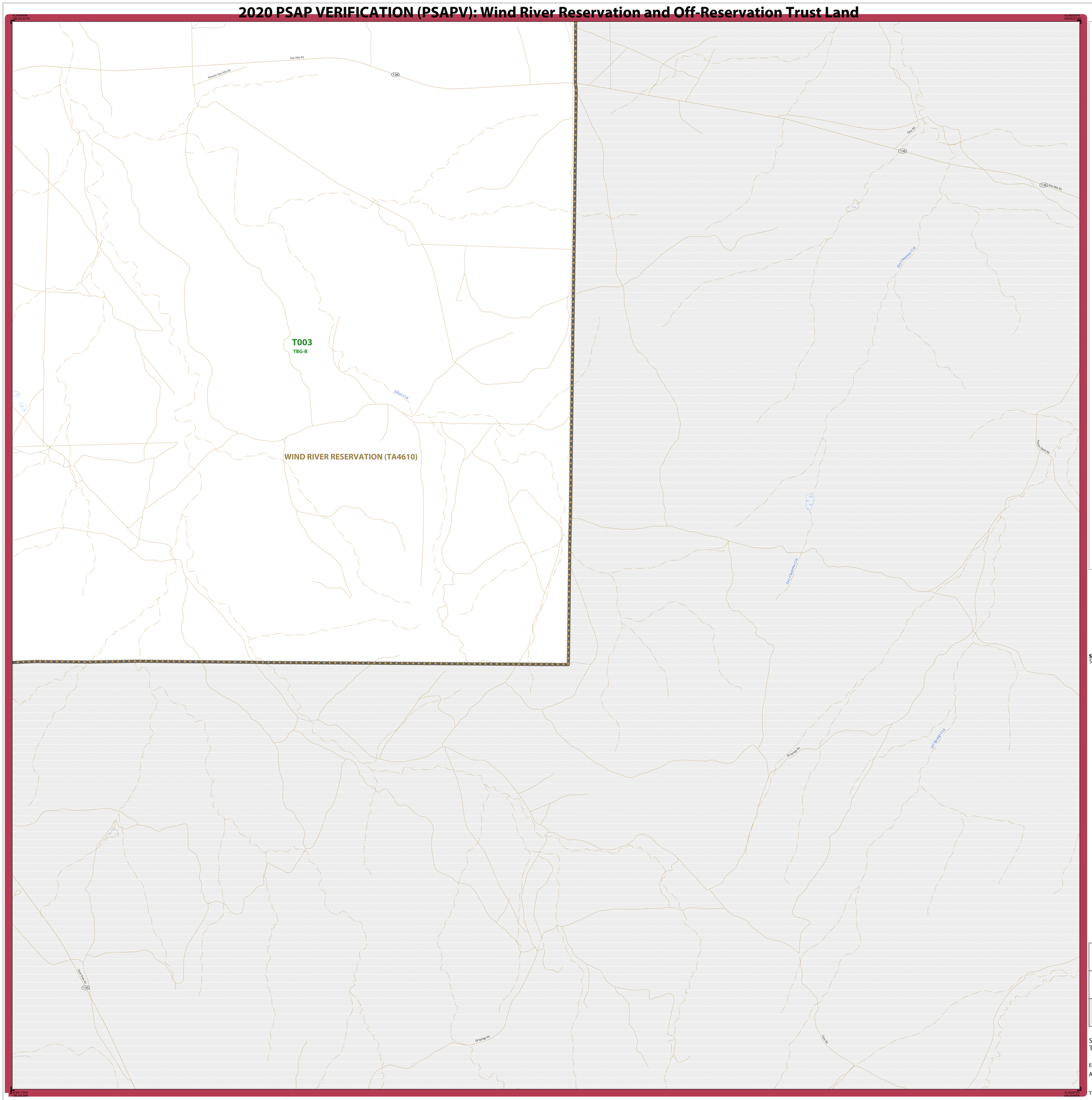

LEGEND

SYMBOL DESCRIPTION	SYMBOL	LABEL STYLE
Federal American Indian Reservation		L'ANSE RESERVATION (TA1880)
Off-Reservation Trust Land		T1880
Oklahoma Tribal Statistical Area (OTSA)		KAW OTSA (TA5690)
Tribal Designated Statistical Area (TDSA)		SAMISH TDSA (TA8750)
Alaska Native Village Statistical Area (ANVSA)		ANGOON ANVSA (TA6100)
American Indian Tribal Subdivision		SHONTO (620)
State American Indian Reservation		Tama Reservation (TA9400)
State Designated Tribal Statitical Area (SDTSA)		Lumbee SDTSA (TA9815)
Alaska Native Regional Corporation (ANRC)		NANA ANRC 52120
State (or statistically equivalent entity)		NEW YORK 36
County (or statistically equivalent entity)		ERIE 029
Consolidated City		MILFORD 47500
Incorporated Place		Davis 18100
Census Designated Place[1] (CDP)		Cochiti 16560
Tribal Census Tract		T001
Tribal Block Group		TBG-A

DESCRIPTION	SYMBOL
Interstate	1
U.S. Highway	2
State Highway	4
Other Road	Marsh Ln
Cul-de-sac	
Circle	
4WD Trail, Stairway, Alley, Walkway, or Ferry	
Railroad	Southern RR
Pipeline or Power Line	
Ridge or Fence	
Property Line or Nonvisible Boundary	
Perennial Stream	Tumbling Cr
Intermittent Stream	Piney Cr
Mountain Peak or Hill	Mt. Baker

DESCRIPTION	SYMBOL
Water Body	Pleasant Lake
Swamp or Marsh	Okefenokee Swamp
Glacier	Bering Glacier
Airport	Qxnard Airport
College or University	Coll/Univ
Military	Fort Belvoir
Prison or Juvenile Detention Center	P/JDC
Cemetery	Powell Cmtry
Golf Course	Pinehurst GlfCrs
National Park or Forest	Yosemite NP
Other Park	St Francis Park
Outside Subject Area	
Inset Area	A1

Where state and county boundaries coincide, the map shows only the state boundary. Where Federal American Indian reservation and American Indian tribal subdivision boundaries coincide, the map shows only the American Indian reservation boundary.

Entity names are followed by either their FIPS code or census code; parentheses indicate a census code.

1 Census designated place name color corresponds to the CDP fill color.

Based on entity type, map content may vary. Due to space limitations, some road names, along with other feature and geography names on the map, may not be shown.

The Census Bureau stores primary and alternate road names, but only primary road names are used to label the roads on these maps.

SUBJECT AREA RELATED COUNTIES ON MAP SHEET
56013 Fremont

Key to Adjacent Sheets

33	34	
40	41	

Sheet Location within Entity

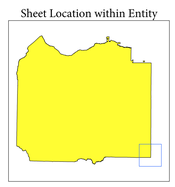

Sheet 41 of 41 PARENT sheets
Total Sheets: 42 (Index 1; Parent 41; Inset 0)

ENTITY TYPE: American Indian Area

AREA NAME: Wind River Reservation and Off-Reservation Trust Land (4610)

TRIBE NAME: Arapahoe Tribe of the Wind River Reservation (0291)

RELATED STATE: Wyoming (56)

2020 PSAPV FAIR MAP (PARENT)

5231499029146100410000 00

INDEX OR PARENT SHEET #: 041
INSET SHEET #: 000000

Statistical boundaries reflect planned 2020 geographies as collected through the 2020 Participant Statistical Areas Program. All legal boundaries and names are as of January 1, 2019. The boundaries shown on this map are for Census Bureau statistical data collection and tabulation purposes only; their depiction and designation for statistical purposes does not constitute a determination of jurisdictional authority or rights of ownership or entitlement.

Data Source: U.S. Census Bureau's MAF/TIGER database (BAS20), November 2019
Created by Geography Division: December 12, 2019

U.S. DEPARTMENT OF COMMERCE U.S. Census Bureau

Projection: Albers Equal Area Conic
Datum: NAD 83
Spheroid: GRS 80
1st Standard Parallel: 41 39 47
2nd Standard Parallel: 44 20 14
Central Meridian: -107 33 13
Latitude of Projection's Origin: 40 59 41
False Easting: 0
False Northing: 0

0 0.7 1.4 2.1 2.8 3.5 Kilometers
0 0.4 0.8 1.2 1.6 2 Miles
The plotted map scale is 1:24,000

N W E S

This map supports the verification phase of the 2020 Participant Statistical Areas Program (PSAP).

For more information, or to request additional maps, please email geo.psap@census.gov, call 1-844-788-4921, or visit www.census.gov/programs-surveys/decennial-census/about/psap.html.

United States Census 2020