# 2020 PSAP VERIFICATION (PSAPV): Creek/Seminole joint-use OTSA

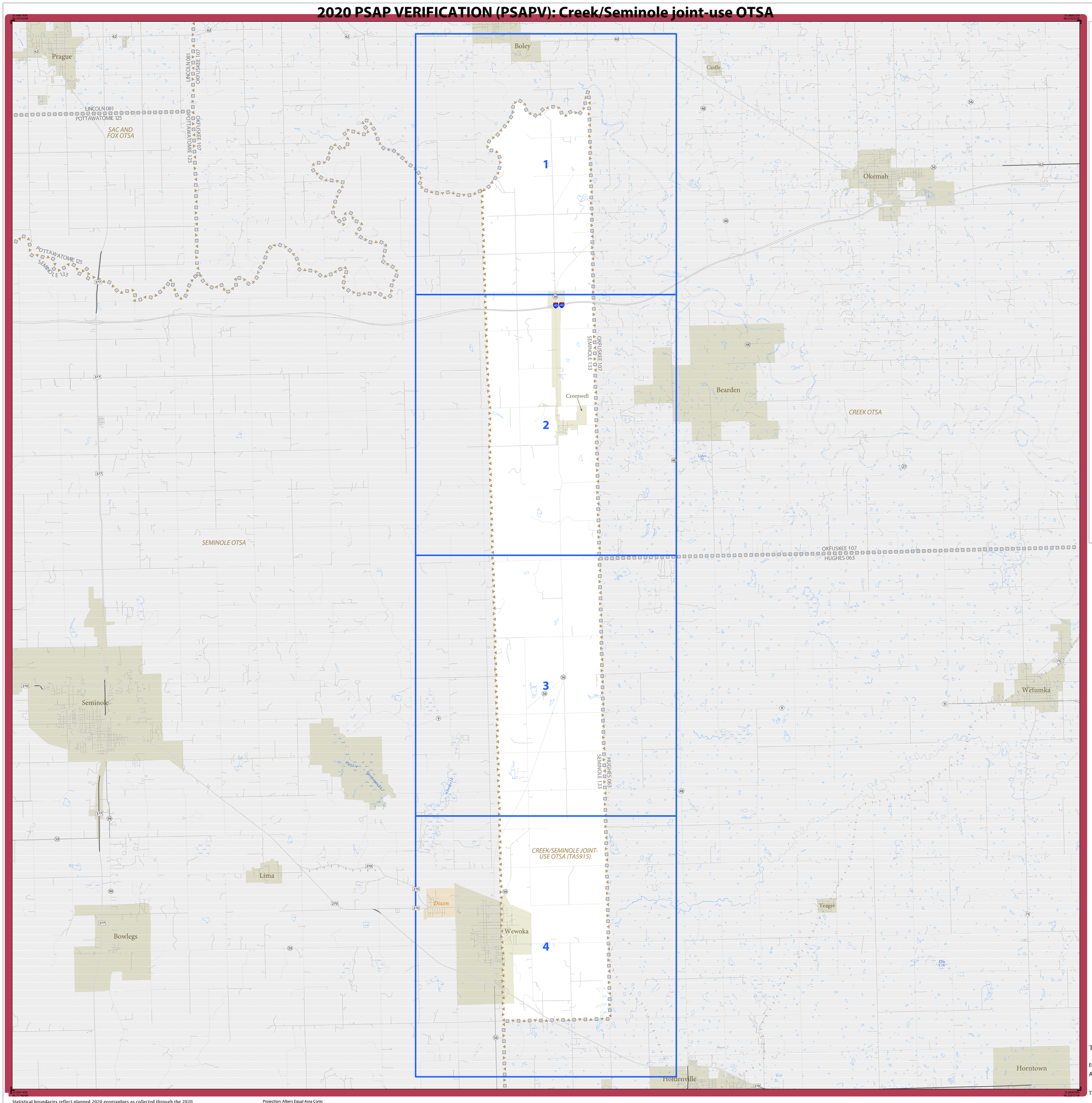


## LEGEND

| SYMBOL DESCRIPTION | SYMBOL | LABEL STYLE |
|---|---|---|
| Federal American Indian Reservation | | L'ANSE RESERVATION (TA1880) |
| Off-Reservation Trust Land | | T1880 |
| Oklahoma Tribal Statistical Area (OTSA) | | KAW OTSA (TA5690) |
| Tribal Designated Statistical Area (TDSA) | | SAMISH TDSA (TA8750) |
| Alaska Native Village Statistical Area (ANVSA) | | ANGOON ANVSA (TA6100) |
| American Indian Tribal Subdivision | | SHONTO (620) |
| State American Indian Reservation | | Tama Reservation (TA9400) |
| State Designated Tribal Statitical Area (SDTSA) | | Lumbee SDTSA (TA9815) |
| Alaska Native Regional Corporation (ANRC) | | NANA ANRC 52120 |
| State (or statistically equivalent entity) | | NEW YORK 36 |
| County (or statistically equivalent entity) | | ERIE 029 |
| Consolidated City | | MILFORD 47500 |
| Incorporated Place | | Davis 18100 |
| Census Designated Place[1] (CDP) | | Cochiti 16560 |

| DESCRIPTION | SYMBOL |
|---|---|
| Interstate | 10 |
| U.S. Highway | 2 |
| State Highway | 4 |
| Other Road | Marsh Ln |
| Cul-de-sac | |
| Circle | |
| 4WD Trail, Stairway, Alley, Walkway, or Ferry | |
| Railroad | Southern RR |
| Pipeline or Power Line | |
| Ridge or Fence | |
| Property Line or Nonvisible Boundary | |
| Perennial Stream | Tumbling Cr |
| Intermittent Stream | Piney Cr |
| Mountain Peak or Hill | Mt. Baker |

| DESCRIPTION | SYMBOL |
|---|---|
| Water Body | Pleasant Lake |
| Swamp or Marsh | Okefenokee Swamp |
| Glacier | Bering Glacier |
| Airport | O'Hare Airport |
| College or University | Coll/Univ |
| Military | Fort Belvoir |
| Prison or Juvenile Detention Center | P/JDC |
| Cemetery | Powell Cmtry |
| Golf Course | Pinehurst Gl/Crs |
| National Park or Forest | Yosemite NP |
| Other Park | St Francis Park |
| Outside Subject Area | |
| Inset Area | A1 |

Where state and county boundaries coincide, the map shows only the state boundary. Where Federal American Indian reservation and American Indian tribal subdivision boundaries coincide, the map shows only the American Indian reservation boundary.

Entity names are followed by either their FIPS code or census code; parentheses indicate a census code.

1 Census designated place name color corresponds to the CDP fill color.

Based on entity type, map content may vary. Due to space limitations, some road names, along with other feature and geography names on the map, may not be shown.

The Census Bureau stores primary and alternate road names, but only primary road names are used to label the roads on these maps.

Total Sheets: 5 (Index 1; Parent 4; Inset 0)

ENTITY TYPE: Oklahoma Tribal Statistical Area

AREA NAME: Creek/Seminole joint-use OTSA (5915)

TRIBE NAME: Seminole Nation (0388)

RELATED STATE: Oklahoma (40)

Statistical boundaries reflect planned 2020 geographies as collected through the 2020 Participant Statistical Areas Program. All legal boundaries and names are as of January 1, 2019. The boundaries shown on this map are for Census Bureau statistical data collection and tabulation purposes only; their depiction and designation for statistical purposes does not constitute a determination of jurisdictional authority or rights of ownership or entitlement.

Data Source: U.S. Census Bureau's MAF/TIGER database (BAS20), November 2019
Created by Geography Division: December 12, 2019

U.S. DEPARTMENT OF COMMERCE U.S. Census Bureau

Projection: Albers Equal Area Conic
Datum: NAD 83
Spheroid: GRS 80
1st Standard Parallel: 34 10 47
2nd Standard Parallel: 36 26 11
Central Meridian: -98 43 53
Latitude of Projection's Origin: 33 36 56
False Easting: 0
False Northing: 0

0 1 2 3 4 5 Kilometers
0 1 2 3 4 5 Miles
The plotted map scale is 1:61,410

N W E S

**This map supports the verification phase of the 2020 Participant Statistical Areas Program (PSAP).**

For more information, or to request additional maps, please email geo.psap@census.gov, call 1-844-788-4921, or visit www.census.gov/programs-surveys/decennial-census/about/psap.html.

United States Census 2020

2020 PSAPV OTSA MAP (INDEX)

5247499038859150000000000

INDEX OR PARENT SHEET #: 000
INSET SHEET #: 000000

# 2020 PSAP VERIFICATION (PSAPV): Creek/Seminole joint-use OTSA

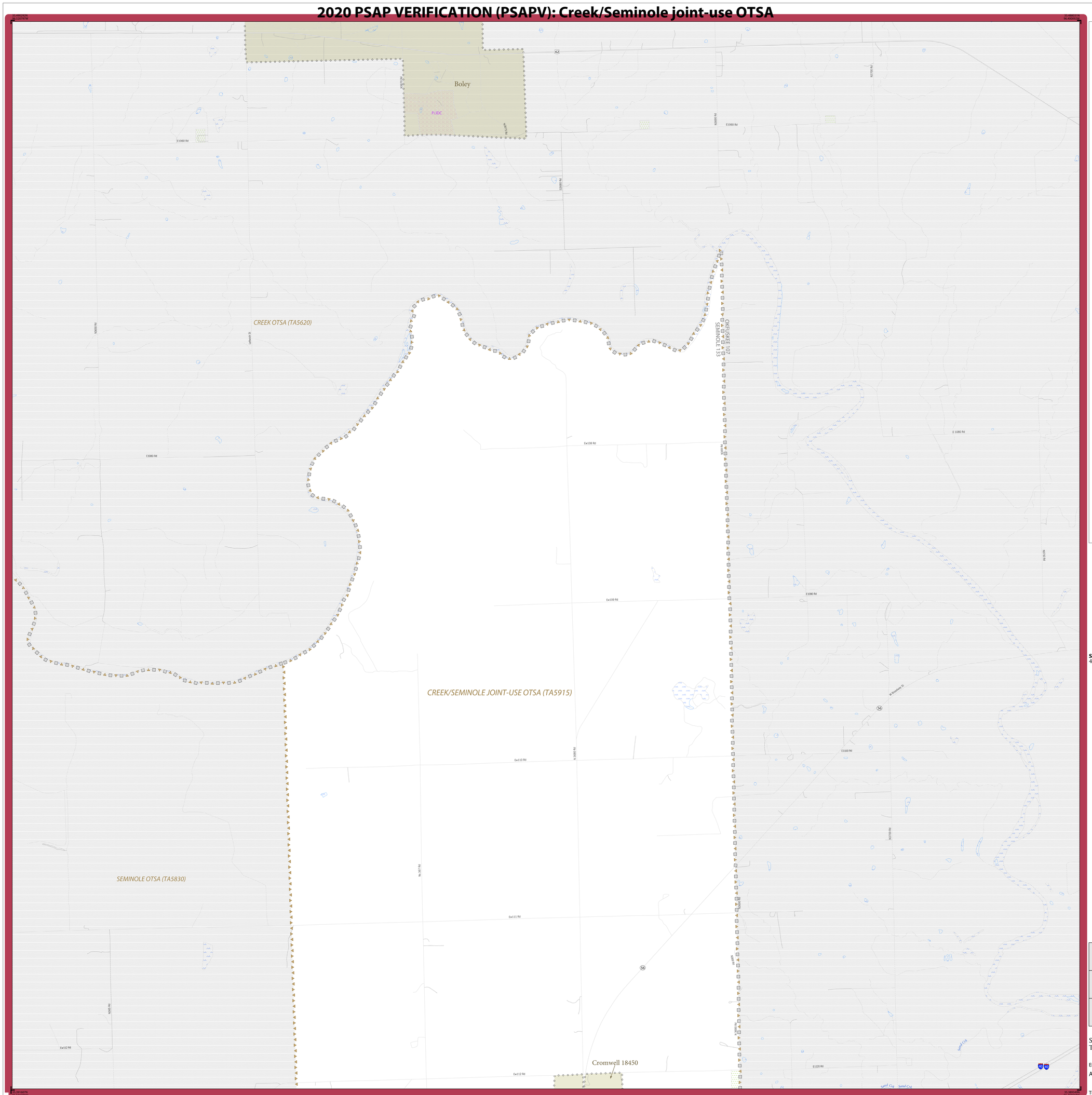

# 2020 PSAP VERIFICATION (PSAPV): Creek/Seminole joint-use OTSA

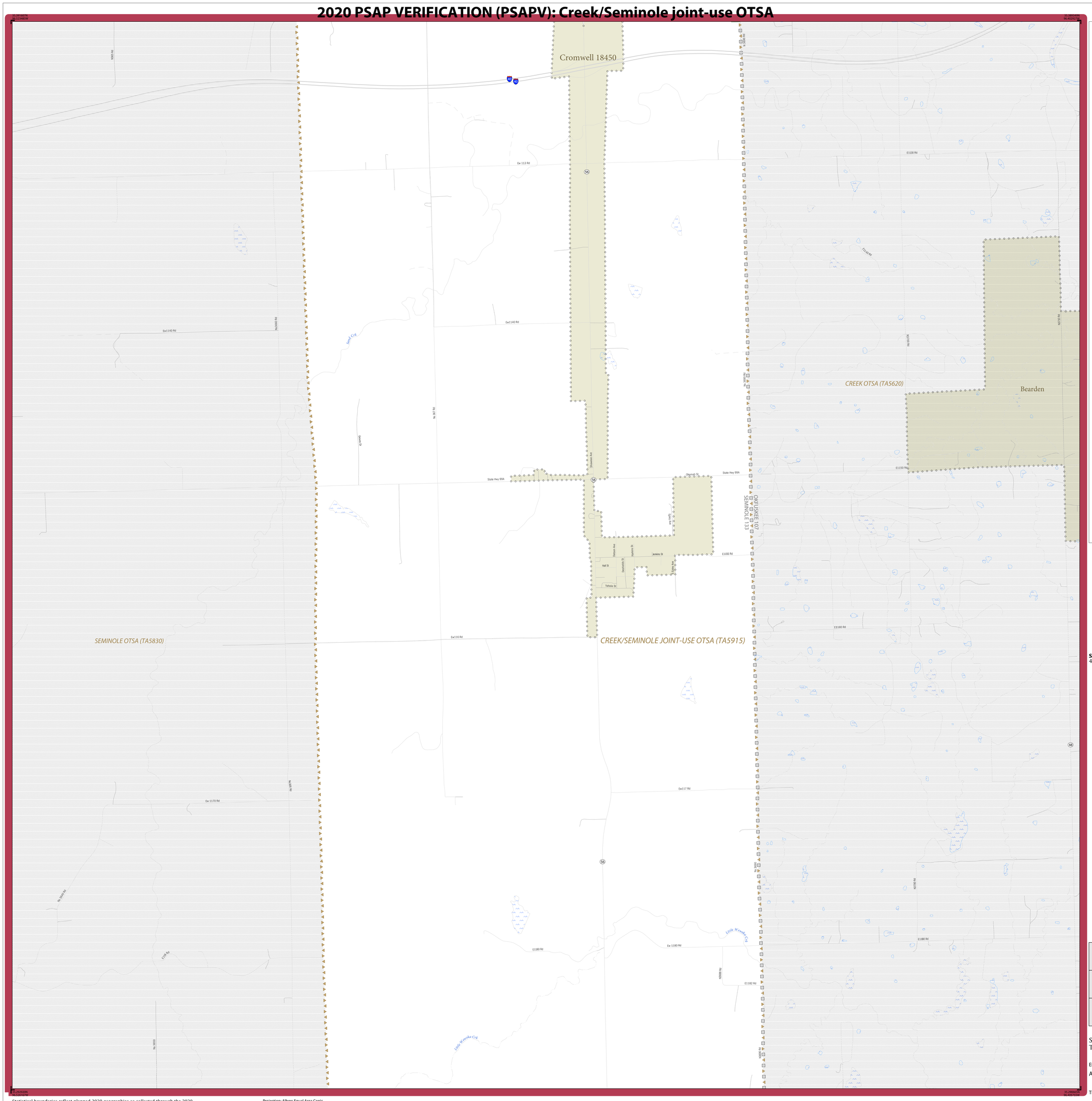

# 2020 PSAP VERIFICATION (PSAPV): Creek/Seminole joint-use OTSA




## LEGEND

| SYMBOL DESCRIPTION | SYMBOL | LABEL STYLE |
|---|---|---|
| Federal American Indian Reservation | | L'ANSE RESERVATION (TA1880) |
| Off-Reservation Trust Land | | T1880 |
| Oklahoma Tribal Statistical Area (OTSA) | | KAW OTSA (TA5690) |
| Tribal Designated Statistical Area (TDSA) | | SAMISH TDSA (TA8750) |
| Alaska Native Village Statistical Area (ANVSA) | | ANGOON ANVSA (TA6100) |
| American Indian Tribal Subdivision | | SHONTO (620) |
| State American Indian Reservation | | Tama Reservation (TA9400) |
| State Designated Tribal Statitical Area (SDTSA) | | Lumbee SDTSA (TA9815) |
| Alaska Native Regional Corporation (ANRC) | | NANA ANRC 52120 |
| State (or statistically equivalent entity) | | NEW YORK 36 |
| County (or statistically equivalent entity) | | ERIE 029 |
| Consolidated City | | MILFORD 47500 |
| Incorporated Place | | Davis 18100 |
| Census Designated Place[1] (CDP) | | Cochiti 16560 |

| DESCRIPTION | SYMBOL | DESCRIPTION | SYMBOL |
|---|---|---|---|
| Interstate | 5 | Water Body | Pleasant Lake |
| U.S. Highway | 2 | Swamp or Marsh | Okefenokee Swamp |
| State Highway | 4 | Glacier | Bering Glacier |
| Other Road | Marsh Ln | Airport | O'Hare Airport |
| Cul-de-sac | | College or University | Coll/Univ |
| Circle | | Military | Fort Belvoir |
| 4WD Trail, Stairway, Alley, Walkway, or Ferry | | Prison or Juvenile Detention Center | P/JDC |
| Railroad | Southern RR | Cemetery | Powell Cmtry |
| Pipeline or Power Line | | Golf Course | Pinehurst Gl/Crs |
| Ridge or Fence | | National Park or Forest | Yosemite NP |
| Property Line or Nonvisible Boundary | | Other Park | St Francis Park |
| Perennial Stream | Tumbling Cr | Outside Subject Area | |
| Intermittent Stream | Piney Cr | Inset Area | A1 |
| Mountain Peak or Hill | Mt. Baker | | |

Where state and county boundaries coincide, the map shows only the state boundary. Where Federal American Indian reservation and American Indian tribal subdivision boundaries coincide, the map shows only the American Indian reservation boundary.

Entity names are followed by either their FIPS code or census code; parentheses indicate a census code.

1 Census designated place name color corresponds to the CDP fill color.

Based on entity type, map content may vary. Due to space limitations, some road names, along with other feature and geography names on the map, may not be shown.

The Census Bureau stores primary and alternate road names, but only primary road names are used to label the roads on these maps.

**SUBJECT AREA RELATED COUNTIES ON MAP SHEET**
40133 Seminole

Key to Adjacent Sheets

| | | |
|---|---|---|
| | 2 | |
| | 3 | |
| | 4 | |

Sheet Location within Entity

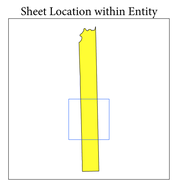

Sheet 3 of 4 PARENT sheets
Total Sheets: 5 (Index 1; Parent 4; Inset 0)

ENTITY TYPE: Oklahoma Tribal Statistical Area

AREA NAME: Creek/Seminole joint-use OTSA (5915)

TRIBE NAME: Seminole Nation (0388)

RELATED STATE: Oklahoma (40)

2020 PSAPV OTSA MAP (PARENT)

5247499038859150030000000

INDEX OR PARENT SHEET #: 003
INSET SHEET #: 000000

Statistical boundaries reflect planned 2020 geographies as collected through the 2020 Participant Statistical Areas Program. All legal boundaries and names are as of January 1, 2019. The boundaries shown on this map are for Census Bureau statistical data collection and tabulation purposes only; their depiction and designation for statistical purposes does not constitute a determination of jurisdictional authority or rights of ownership or entitlement.

Data Source: U.S. Census Bureau's MAF/TIGER database (BAS20), November 2019
Created by Geography Division: December 12, 2019

U.S. DEPARTMENT OF COMMERCE U.S. Census Bureau

Projection: Albers Equal Area Conic
Datum: NAD 83
Spheroid: GRS 80
1st Standard Parallel: 34 10 47
2nd Standard Parallel: 36 26 11
Central Meridian: -98 43 53
Latitude of Projection's Origin: 33 36 56
False Easting: 0
False Northing: 0

0 0.4 0.8 1.2 1.6 2 Kilometers
0 0.3 0.6 0.9 1.2 1.5 Miles
The plotted map scale is 1:15,000

N W E S

**This map supports the verification phase of the 2020 Participant Statistical Areas Program (PSAP).**

For more information, or to request additional maps, please email geo.psap@census.gov, call 1-844-788-4921, or visit www.census.gov/programs-surveys/decennial-census/about/psap.html.

United States Census 2020

# 2020 PSAP VERIFICATION (PSAPV): Creek/Seminole joint-use OTSA

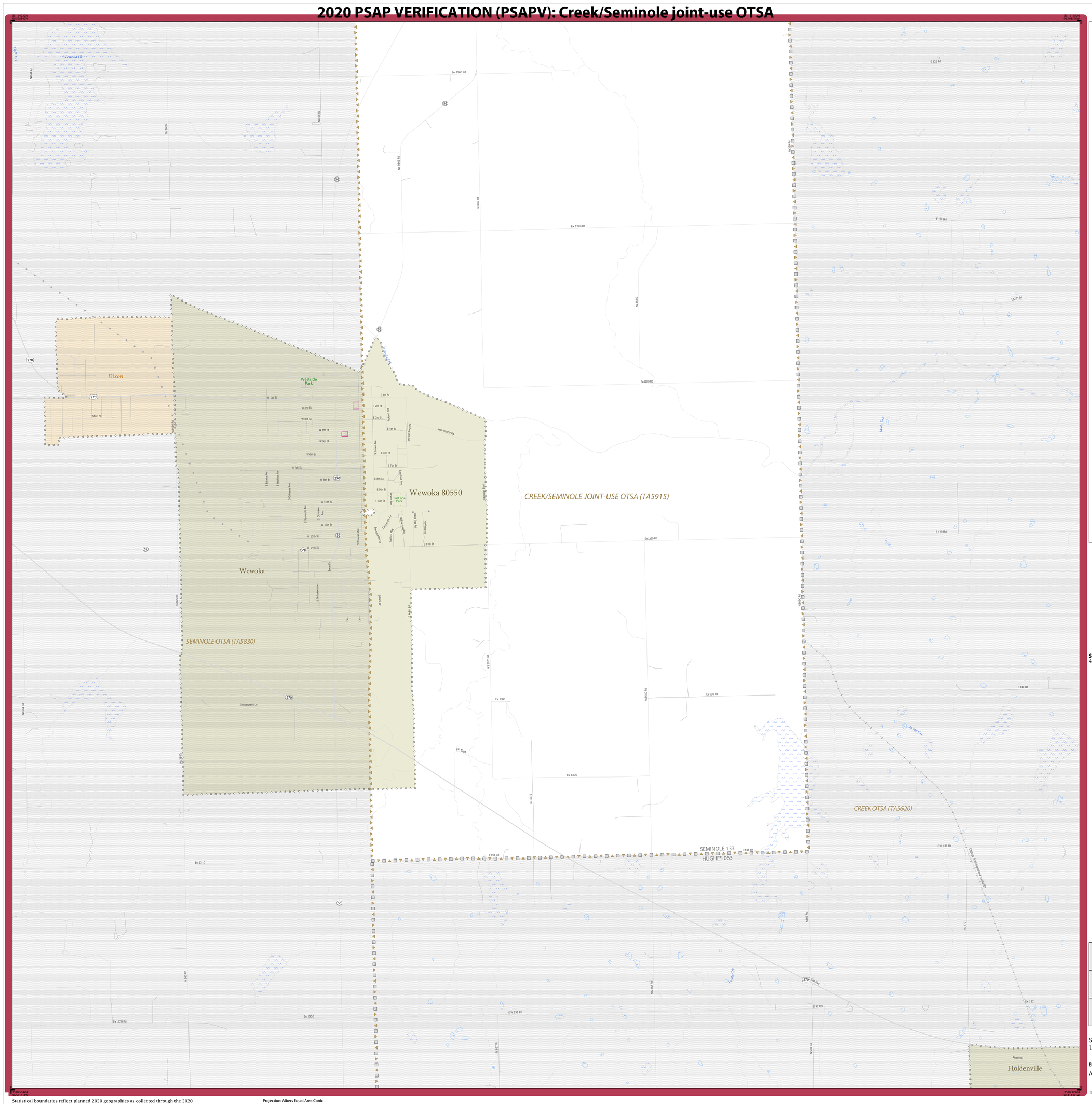


## LEGEND

| SYMBOL DESCRIPTION | SYMBOL | LABEL STYLE |
|---|---|---|
| Federal American Indian Reservation | | L'ANSE RESERVATION (TA1880) |
| Off-Reservation Trust Land | | T1880 |
| Oklahoma Tribal Statistical Area (OTSA) | | *KAW OTSA (TA5690)* |
| Tribal Designated Statistical Area (TDSA) | | *SAMISH TDSA (TA8750)* |
| Alaska Native Village Statistical Area (ANVSA) | | *ANGOON ANVSA (TA6100)* |
| American Indian Tribal Subdivision | | SHONTO (620) |
| State American Indian Reservation | | Tama Reservation (TA9400) |
| State Designated Tribal Statitical Area (SDTSA) | | *Lumbee SDTSA (TA9815)* |
| Alaska Native Regional Corporation (ANRC) | | *NANA ANRC 52120* |
| State (or statistically equivalent entity) | | NEW YORK 36 |
| County (or statistically equivalent entity) | | ERIE 029 |
| Consolidated City | | MILFORD 47500 |
| Incorporated Place | | Davis 18100 |
| Census Designated Place[1] (CDP) | | *Cochiti 16560* |

| DESCRIPTION | SYMBOL |
|---|---|
| Interstate | 5 |
| U.S. Highway | 2 |
| State Highway | 4 |
| Other Road | Marsh Ln |
| Cul-de-sac | |
| Circle | |
| 4WD Trail, Stairway, Alley, Walkway, or Ferry | |
| Railroad | Southern RR |
| Pipeline or Power Line | |
| Ridge or Fence | |
| Property Line or Nonvisible Boundary | |
| Perennial Stream | Tumbling Cr |
| Intermittent Stream | Piney Cr |
| Mountain Peak or Hill | Mt. Baker |

| DESCRIPTION | SYMBOL |
|---|---|
| Water Body | Pleasant Lake |
| Swamp or Marsh | Okefenokee Swamp |
| Glacier | Bering Glacier |
| Airport | O'Hare Airport |
| College or University | Coll/Univ |
| Military | Fort Belvoir |
| Prison or Juvenile Detention Center | P/JDC |
| Cemetery | Powell Cmtry |
| Golf Course | Pinehurst Glf/Crs |
| National Park or Forest | Yosemite NP |
| Other Park | St Francis Park |
| Outside Subject Area | |
| Inset Area | A1 |

Where state and county boundaries coincide, the map shows only the state boundary. Where Federal American Indian reservation and American Indian tribal subdivision boundaries coincide, the map shows only the American Indian reservation boundary.

Entity names are followed by either their FIPS code or census code; parentheses indicate a census code.

1 Census designated place name color corresponds to the CDP fill color.

Based on entity type, map content may vary. Due to space limitations, some road names, along with other feature and geography names on the map, may not be shown.

The Census Bureau stores primary and alternate road names, but only primary road names are used to label the roads on these maps.

**SUBJECT AREA RELATED COUNTIES ON MAP SHEET**
40133 Seminole

Key to Adjacent Sheets

| | | |
|---|---|---|
| | 3 | |
| | 4 | |
| | | |

Sheet Location within Entity

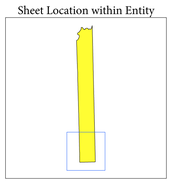

Sheet 4 of 4 PARENT sheets
Total Sheets: 5 (Index 1; Parent 4; Inset 0)

ENTITY TYPE: Oklahoma Tribal Statistical Area

AREA NAME: Creek/Seminole joint-use OTSA (5915)

TRIBE NAME: Seminole Nation (0388)

RELATED STATE: Oklahoma (40)

2020 PSAPV OTSA MAP (PARENT)

5247499038859150040000 00

INDEX OR PARENT SHEET #: 004
INSET SHEET #: 000000

Statistical boundaries reflect planned 2020 geographies as collected through the 2020 Participant Statistical Areas Program. All legal boundaries and names are as of January 1, 2019. The boundaries shown on this map are for Census Bureau statistical data collection and tabulation purposes only; their depiction and designation for statistical purposes does not constitute a determination of jurisdictional authority or rights of ownership or entitlement.

Data Source: U.S. Census Bureau's MAF/TIGER database (BAS20), November 2019
Created by Geography Division: December 12, 2019

U.S. DEPARTMENT OF COMMERCE U.S. Census Bureau

Projection: Albers Equal Area Conic
Datum: NAD 83
Spheroid: GRS 80
1st Standard Parallel: 34 10 47
2nd Standard Parallel: 36 26 11
Central Meridian: -98 43 53
Latitude of Projection's Origin: 33 36 56
False Easting: 0
False Northing: 0

0 0.4 0.8 1.2 1.6 2 Kilometers
0 0.3 0.6 0.9 1.2 1.5 Miles
The plotted map scale is 1:115,000

N W E S

**This map supports the verification phase of the 2020 Participant Statistical Areas Program (PSAP).**

For more information, or to request additional maps, please email geo.psap@census.gov, call 1-844-788-4921, or visit www.census.gov/programs-surveys/decennial-census/about/psap.html.

United States® Census 2020