2020 PSAP VERIFICATION (PSAPV): Kaw/Ponca joint-use OTSA

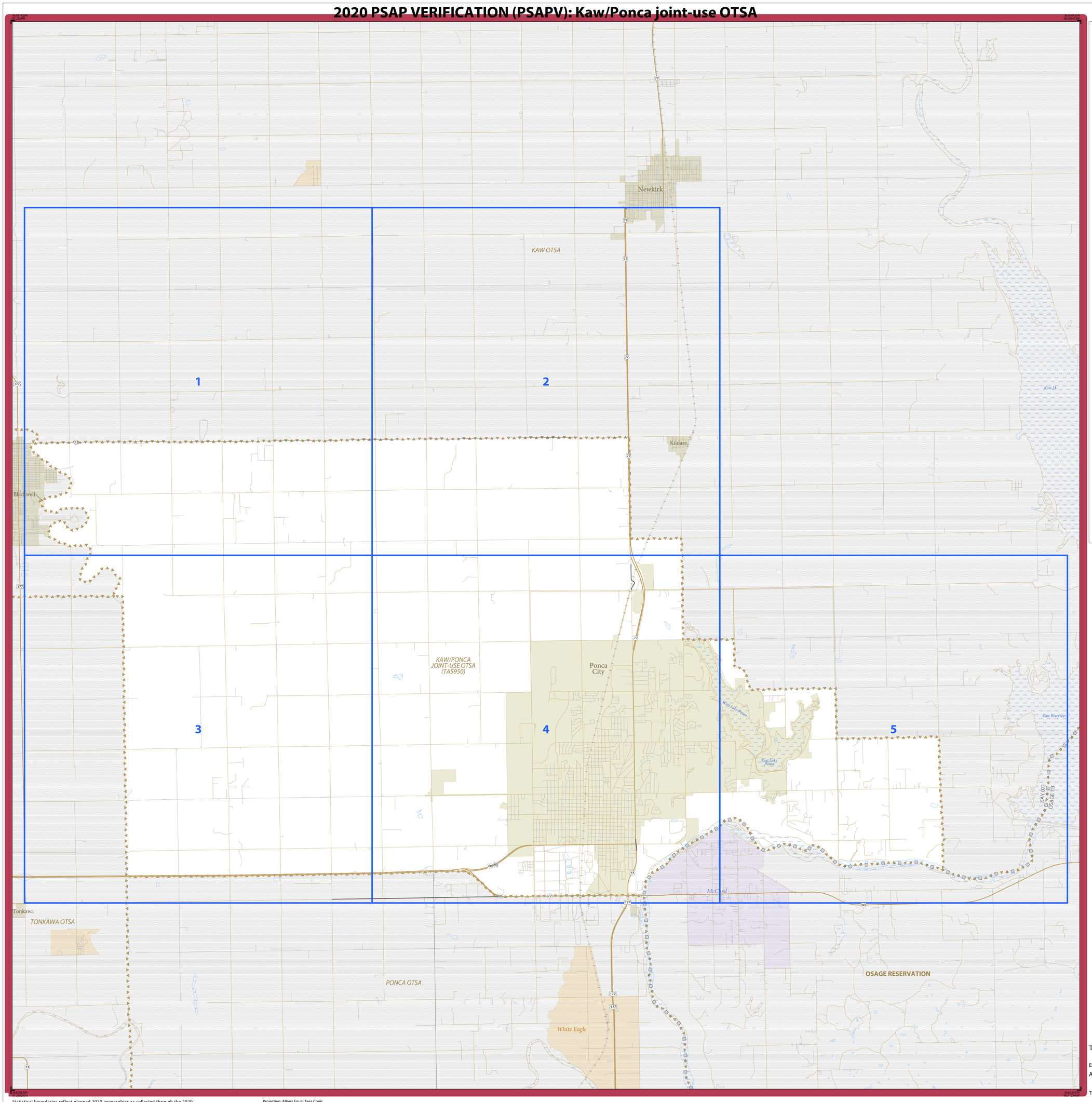

LEGEND

SYMBOL DESCRIPTION	SYMBOL	LABEL STYLE
Federal American Indian Reservation		L'ANSE RESERVATION (TA1880)
Off-Reservation Trust Land		T1880
Oklahoma Tribal Statistical Area (OTSA)		KAW OTSA (TA5690)
Tribal Designated Statistical Area (TDSA)		SAMISH TDSA (TA8750)
Alaska Native Village Statistical Area (ANVSA)		ANGOON ANVSA (TA6100)
American Indian Tribal Subdivision		SHONTO (620)
State American Indian Reservation		Tama Reservation (TA9400)
State Designated Tribal Statitical Area (SDTSA)		Lumbee SDTSA (TA9815)
Alaska Native Regional Corporation (ANRC)		NANA ANRC 52120
State (or statistically equivalent entity)		NEW YORK 36
County (or statistically equivalent entity)		ERIE 029
Consolidated City		MILFORD 47500
Incorporated Place		Davis 18100
Census Designated Place[1] (CDP)		Cochiti 16560

DESCRIPTION	SYMBOL	DESCRIPTION	SYMBOL
Interstate	5	Water Body	Pleasant Lake
U.S. Highway	2	Swamp or Marsh	Okefenokee Swamp
State Highway	4	Glacier	Bering Glacier
Other Road	Marsh Ln	Airport	O'Hare Airport
Cul-de-sac		College or University	Coll/Univ
Circle		Military	Fort Belvoir
4WD Trail, Stairway, Alley, Walkway, or Ferry		Prison or Juvenile Detention Center	P/JDC
Railroad	Southern RR	Cemetery	Powell Cmtry
Pipeline or Power Line		Golf Course	Pinehurst Gl/Crs
Ridge or Fence		National Park or Forest	Yosemite NP
Property Line or Nonvisible Boundary		Other Park	St Francis Park
Perennial Stream	Tumbling Cr	Outside Subject Area	
Intermittent Stream	Piney Cr	Inset Area	A1
Mountain Peak or Hill	Mt. Baker		

Where state and county boundaries coincide, the map shows only the state boundary. Where Federal American Indian reservation and American Indian tribal subdivision boundaries coincide, the map shows only the American Indian reservation boundary.

Entity names are followed by either their FIPS code or census code; parentheses indicate a census code.

1 Census designated place name color corresponds to the CDP fill color.

Based on entity type, map content may vary. Due to space limitations, some road names, along with other feature and geography names on the map, may not be shown.

The Census Bureau stores primary and alternate road names, but only primary road names are used to label the roads on these maps.

Total Sheets: 6 (Index 1; Parent 5; Inset 0)

ENTITY TYPE: Oklahoma Tribal Statistical Area

AREA NAME: Kaw/Ponca joint-use OTSA (5950)

TRIBE NAME: Kaw Nation (0373)

RELATED STATE: Oklahoma (40)

2020 PSAPV OTSA MAP (INDEX)

5247499037359500000000

INDEX OR PARENT SHEET #: 000
INSET SHEET #: 000000

Statistical boundaries reflect planned 2020 geographies as collected through the 2020 Participant Statistical Areas Program. All legal boundaries and names are as of January 1, 2019. The boundaries shown on this map are for Census Bureau statistical data collection and tabulation purposes only; their depiction and designation for statistical purposes does not constitute a determination of jurisdictional authority or rights of ownership or entitlement.

Data Source: U.S. Census Bureau's MAF/TIGER database (BAS20), November 2019
Created by Geography Division: December 12, 2019

U.S. DEPARTMENT OF COMMERCE U.S. Census Bureau

Projection: Albers Equal Area Conic
Datum: NAD 83
Spheroid: GRS 80
1st Standard Parallel: 34 10 47
2nd Standard Parallel: 36 26 11
Central Meridian: -98 43 53
Latitude of Projection's Origin: 33 36 56
False Easting: 0
False Northing: 0

0 1 2 3 4 5 Kilometers
0 0.9 1.8 2.7 3.6 4.5 Miles
The plotted map scale is 1:46,058

N W E S

This map supports the verification phase of the 2020 Participant Statistical Areas Program (PSAP).

For more information, or to request additional maps, please email geo.psap@census.gov, call 1-844-788-4921, or visit www.census.gov/programs-surveys/decennial-census/about/psap.html.

United States® Census 2020

2020 PSAP VERIFICATION (PSAPV): Kaw/Ponca joint-use OTSA



2020 PSAP VERIFICATION (PSAPV): Kaw/Ponca joint-use OTSA

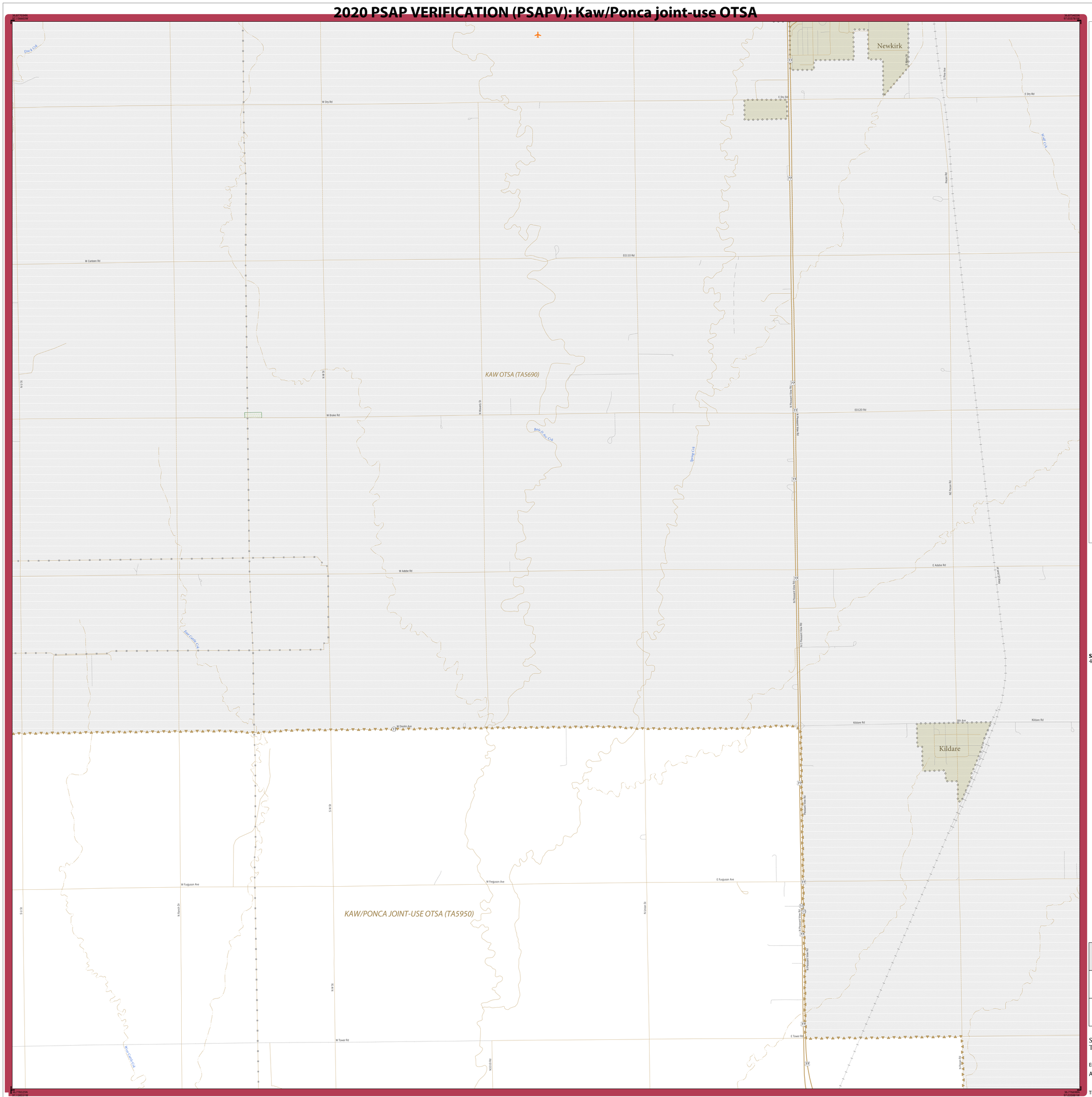

LEGEND

SYMBOL DESCRIPTION	SYMBOL	LABEL STYLE
Federal American Indian Reservation		L'ANSE RESERVATION (TA1880)
Off-Reservation Trust Land		T1880
Oklahoma Tribal Statistical Area (OTSA)		*KAW OTSA (TA5690)*
Tribal Designated Statistical Area (TDSA)		*SAMISH TDSA (TA8750)*
Alaska Native Village Statistical Area (ANVSA)		*ANGOON ANVSA (TA6100)*
American Indian Tribal Subdivision		SHONTO (620)
State American Indian Reservation		Tama Reservation (TA9400)
State Designated Tribal Statitical Area (SDTSA)		*Lumbee SDTSA (TA9815)*
Alaska Native Regional Corporation (ANRC)		*NANA ANRC 52120*
State (or statistically equivalent entity)		NEW YORK 36
County (or statistically equivalent entity)		ERIE 029
Consolidated City		MILFORD 47500
Incorporated Place		Davis 18100
Census Designated Place[1] (CDP)		*Cochiti 16560*

DESCRIPTION	SYMBOL	DESCRIPTION	SYMBOL
Interstate	5	Water Body	*Pleasant Lake*
U.S. Highway	2	Swamp or Marsh	*Okefenokee Swamp*
State Highway	4	Glacier	*Bering Glacier*
Other Road	Marsh Ln	Airport	O'Hare Airport
Cul-de-sac		College or University	Coll/Univ
Circle		Military	Fort Belvoir
4WD Trail, Stairway, Alley, Walkway, or Ferry		Prison or Juvenile Detention Center	P/JDC
Railroad	Southern RR	Cemetery	Powell Cmtry
Pipeline or Power Line		Golf Course	Pinehurst Gl/Crs
Ridge or Fence		National Park or Forest	Yosemite NP
Property Line or Nonvisible Boundary		Other Park	St Francis Park
Perennial Stream	*Tumbling Cr*	Outside Subject Area	
Intermittent Stream	*Piney Cr*	Inset Area	A1
Mountain Peak or Hill	*Mt. Baker*		

Where state and county boundaries coincide, the map shows only the state boundary. Where Federal American Indian reservation and American Indian tribal subdivision boundaries coincide, the map shows only the American Indian reservation boundary.

Entity names are followed by either their FIPS code or census code; parentheses indicate a census code.

1 Census designated place name color corresponds to the CDP fill color.

Based on entity type, map content may vary. Due to space limitations, some road names, along with other feature and geography names on the map, may not be shown.

The Census Bureau stores primary and alternate road names, but only primary road names are used to label the roads on these maps.

SUBJECT AREA RELATED COUNTIES ON MAP SHEET
40071 Kay

Key to Adjacent Sheets

1	2	
3	4	5

Sheet Location within Entity

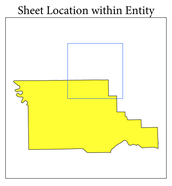

Sheet 2 of 5 PARENT sheets
Total Sheets: 6 (Index 1; Parent 5; Inset 0)

ENTITY TYPE: Oklahoma Tribal Statistical Area

AREA NAME: Kaw/Ponca joint-use OTSA (5950)

TRIBE NAME: Kaw Nation (0373)

RELATED STATE: Oklahoma (40)

Statistical boundaries reflect planned 2020 geographies as collected through the 2020 Participant Statistical Areas Program. All legal boundaries and names are as of January 1, 2019. The boundaries shown on this map are for Census Bureau statistical data collection and tabulation purposes only; their depiction and designation for statistical purposes does not constitute a determination of jurisdictional authority or rights of ownership or entitlement.

Data Source: U.S. Census Bureau's MAF/TIGER database (BAS20), November 2019
Created by Geography Division: December 12, 2019

U.S. DEPARTMENT OF COMMERCE U.S. Census Bureau

Projection: Albers Equal Area Conic
Datum: NAD 83
Spheroid: GRS 80
1st Standard Parallel: 34 10 47
2nd Standard Parallel: 36 26 11
Central Meridian: -98 43 53
Latitude of Projection's Origin: 33 36 56
False Easting: 0
False Northing: 0

0 0.4 0.8 1.2 1.6 2 Kilometers
0 0.3 0.6 0.9 1.2 1.5 Miles
The plotted map scale is 1:15,000

N W E S

This map supports the verification phase of the 2020 Participant Statistical Areas Program (PSAP).

For more information, or to request additional maps, please email geo.psap@census.gov, call 1-844-788-4921, or visit www.census.gov/programs-surveys/decennial-census/about/psap.html.

United States Census 2020

2020 PSAPV OTSA MAP (PARENT)
52474990373595000200000 0

INDEX OR PARENT SHEET #: 002
INSET SHEET #: 000000

2020 PSAP VERIFICATION (PSAPV): Kaw/Ponca joint-use OTSA

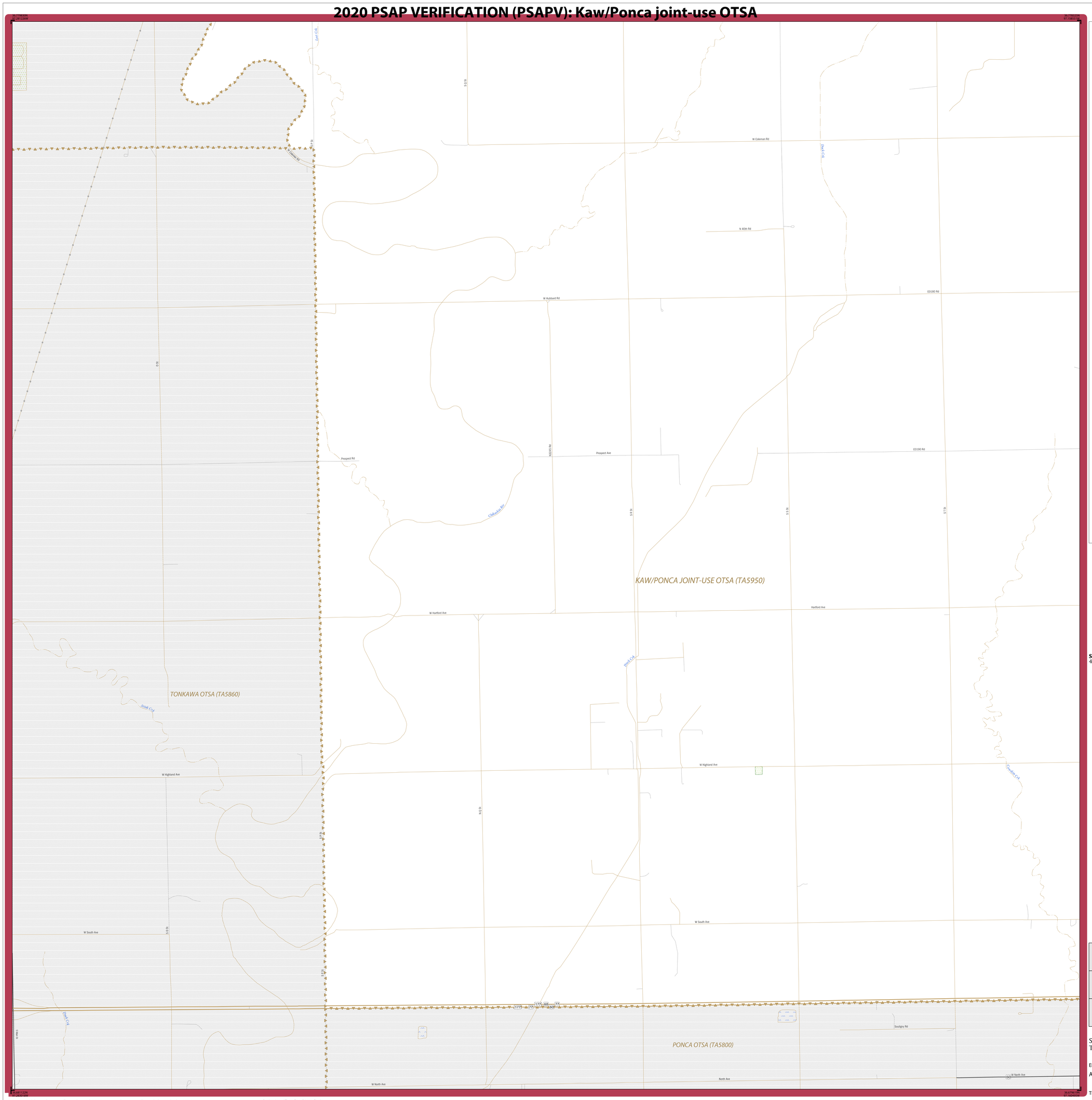

LEGEND

SYMBOL DESCRIPTION	SYMBOL	LABEL STYLE
Federal American Indian Reservation		L'ANSE RESERVATION (TA1880)
Off-Reservation Trust Land		T1880
Oklahoma Tribal Statistical Area (OTSA)		*KAW OTSA (TA5690)*
Tribal Designated Statistical Area (TDSA)		*SAMISH TDSA (TA8750)*
Alaska Native Village Statistical Area (ANVSA)		*ANGOON ANVSA (TA6100)*
American Indian Tribal Subdivision		SHONTO (620)
State American Indian Reservation		Tama Reservation (TA9400)
State Designated Tribal Statitical Area (SDTSA)		*Lumbee SDTSA (TA9815)*
Alaska Native Regional Corporation (ANRC)		*NANA ANRC 52120*
State (or statistically equivalent entity)		NEW YORK 36
County (or statistically equivalent entity)		ERIE 029
Consolidated City		MILFORD 47500
Incorporated Place		Davis 18100
Census Designated Place[1] (CDP)		*Cochiti 16560*

DESCRIPTION	SYMBOL	DESCRIPTION	SYMBOL
Interstate	5	Water Body	*Pleasant Lake*
U.S. Highway	2	Swamp or Marsh	*Okefenokee Swamp*
State Highway	4	Glacier	*Bering Glacier*
Other Road	Marsh Ln	Airport	Olnard Airport
Cul-de-sac		College or University	Coll/Univ
Circle		Military	Fort Belvoir
4WD Trail, Stairway, Alley, Walkway, or Ferry		Prison or Juvenile Detention Center	P/JDC
Railroad	Southern RR	Cemetery	Powell Cmtry
Pipeline or Power Line		Golf Course	Pinehurst Glf/Crs
Ridge or Fence		National Park or Forest	Yosemite NP
Property Line or Nonvisible Boundary		Other Park	St Francis Park
Perennial Stream	*Tumbling Cr*	Outside Subject Area	
Intermittent Stream	*Piney Cr*	Inset Area	A1
Mountain Peak or Hill	*Mt. Baker*		

Where state and county boundaries coincide, the map shows only the state boundary. Where Federal American Indian reservation and American Indian tribal subdivision boundaries coincide, the map shows only the American Indian reservation boundary.

Entity names are followed by either their FIPS code or census code; parentheses indicate a census code.

1 Census designated place name color corresponds to the CDP fill color.

Based on entity type, map content may vary. Due to space limitations, some road names, along with other feature and geography names on the map, may not be shown.

The Census Bureau stores primary and alternate road names, but only primary road names are used to label the roads on these maps.

SUBJECT AREA RELATED COUNTIES ON MAP SHEET
40071 Kay

Key to Adjacent Sheets

	1	2
	3	4

Sheet Location within Entity

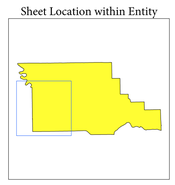

Sheet 3 of 5 PARENT sheets
Total Sheets: 6 (Index 1; Parent 5; Inset 0)

ENTITY TYPE: Oklahoma Tribal Statistical Area

AREA NAME: Kaw/Ponca joint-use OTSA (5950)

TRIBE NAME: Kaw Nation (0373)

RELATED STATE: Oklahoma (40)

2020 PSAPV OTSA MAP (PARENT)

5247499037359500030000000

INDEX OR PARENT SHEET #: 003
INSET SHEET #: 000000

Statistical boundaries reflect planned 2020 geographies as collected through the 2020 Participant Statistical Areas Program. All legal boundaries and names are as of January 1, 2019. The boundaries shown on this map are for Census Bureau statistical data collection and tabulation purposes only; their depiction and designation for statistical purposes does not constitute a determination of jurisdictional authority or rights of ownership or entitlement.

Data Source: U.S. Census Bureau's MAF/TIGER database (BAS20), November 2019
Created by Geography Division: December 12, 2019

U.S. DEPARTMENT OF COMMERCE U.S. Census Bureau

Projection: Albers Equal Area Conic
Datum: NAD 83
Spheroid: GRS 80
1st Standard Parallel: 34 10 47
2nd Standard Parallel: 36 26 11
Central Meridian: -98 43 53
Latitude of Projection's Origin: 33 36 56
False Easting: 0
False Northing: 0

0 0.4 0.8 1.2 1.6 2 Kilometers
0 0.3 0.6 0.9 1.2 1.5 Miles
The plotted map scale is 1:15,000

N W E S

This map supports the verification phase of the 2020 Participant Statistical Areas Program (PSAP).

For more information, or to request additional maps, please email geo.psap@census.gov, call 1-844-788-4921, or visit www.census.gov/programs-surveys/decennial-census/about/psap.html.

United States Census 2020

2020 PSAP VERIFICATION (PSAPV): Kaw/Ponca joint-use OTSA

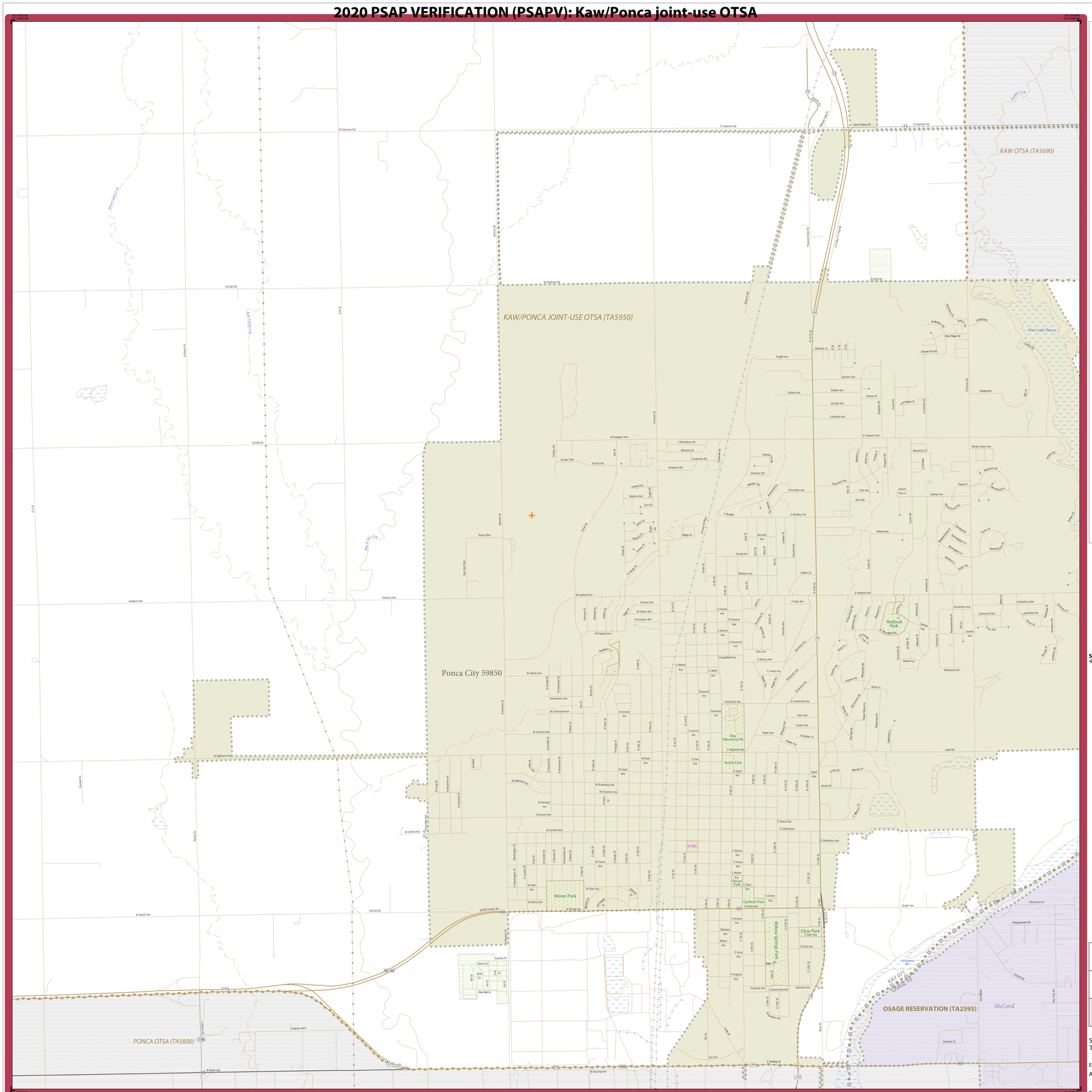
KAW/PONCA JOINT-USE OTSA (TA5950)
KAW OTSA (TA5690)
PONCA OTSA (TA5800)
OSAGE RESERVATION (TA2595)
Ponca City 59850
Redbud Park
War Memorial Pk
North Park
Moran Park
Pecan Park
Garfield Park
Dixie Park
Wilkins Springs Park
West Lake Ponca
McCord
Arkansas Riv
Turkey Crk
West Lodge Crk
East Cattle Crk
Bois D Arc Crk
E Coleman Rd
W Coleman Rd
W Hubbard Rd
E0180 Rd
E0190 Rd
E0220 Rd
E0220 County Rd
W Prospect Ave
E Prospect Ave
W Hartford Ave
E Hartford Ave
W Highland Ave
W Central Ave
E Central Ave
W South Ave
W North Ave
W Harding Ave
E Harding Rd
E Oklahoma Ave
E Grand Ave
W Grand Ave
W Cherry Ave
E Cherry Ave
E Brady Ave
W Brady Ave
E Bradley Ave
W Bradley Ave
Lake Rd
Knight Ave
Shirlee Ave
Donald Ave
Crawford Ave
Fairway Pl
Queens Ave
Whitlock Ln
Chapel Hill Rd
Brier Ridge Rd
Wellington Rd
Ridgecrest
Winter Green Ave
Berkshire Dr
Pecan Pl
Donner Ave
Willow Ave
Yale Ave
Ave Ave
Princeton Ave
Shannon Rd
Greens Rd
Westbury Rd
Warwick Rd
Lansbrook Rd
E Woodbury Rd
W Dair Park
W Dair Rd
Lowrie Ave
Martha Ave
Lora St
Eagle Rd
Village Cir
Young Ave
Williams Ave
Patton Dr
Roosevelt Ave
Overbrook Ave
Viola Ave
Cooley Ave
Parkview Ln
Poplar Ave
Hazel Ave
Closey Dr
Drake Dr
Harvest Dr
Rose Ln
Canterbury Ave
Larchmont Ave
Wildwood Ave
Shasta Ave
Kerne St
Mockingbird Ct
Bluestem Rd
Whippoorwill Rd
Monnytree Dr
South Ave
Rawtree St
Sykes Blvd
Hartford Ave
Longview Blvd
Cypress Dr
Beech St
Blue Bell Dr
Erie Ave
Edwards Ave
E Drummond Ave
E Scott Ave
E Dixie Ave
E Maple Ave
E Walnut Ave
E Ponca Ave
E Otoe Ave
W Otoe Ave
E Highland Ave
E Park Ave
E Hazel Ave
E Albany Ave
E Liberty Ave
W Liberty Ave
E Fresno Ave
E Emporia Ave
W Emporia Ave
E Detroit Ave
E Comanche Ave
E Brookfield Ave
Gray Ave
E Gary Ave
W Gary Ave
W Fresno Ave
W Overbrook Ave
W Summit Ave
W Broadway Ave
W Chestnut Ave
W Cleveland Ave
W Haze Ave
E Hartford Ave
Canterbury Ave
Larchmont Ave
Monnytree Dr
Whippoorwill Rd
Rawtree St
Bluestem Rd
Mockingbird Ct
Kerne St
Wildwood Ave
Shasta Ave
Rose Ln
Closey Dr
Harvest Dr
Drake Dr
Lake Rd
Knight Ave
Shirlee Ave
Donald Ave
Crawford Ave
Fairway Pl
Queens Ave
Whitlock Ln
Chapel Hill Rd
Brier Ridge Rd
Wellington Rd
Ridgecrest
Winter Green Ave
Berkshire Dr
Pecan Pl
Donner Ave
Willow Ave
Yale Ave
Ave Ave
Princeton Ave
Shannon Rd
Greens Rd
Westbury Rd
Warwick Rd
Lansbrook Rd
E Woodbury Rd
W Dair Park
W Dair Rd
Lowrie Ave
Martha Ave
Lora St
Eagle Rd
Village Cir
Young Ave
Williams Ave
Patton Dr
Roosevelt Ave
Overbrook Ave
Viola Ave
Cooley Ave
Parkview Ln
Poplar Ave
Hazel Ave
Closey Dr
Drake Dr
Harvest Dr
Rose Ln
Canterbury Ave
Larchmont Ave
Wildwood Ave
Shasta Ave
Kerne St
Mockingbird Ct
Bluestem Rd
Whippoorwill Rd
Monnytree Dr
South Ave
Rawtree St
Sykes Blvd
Hartford Ave
Longview Blvd
Cypress Dr
Beech St
Blue Bell Dr
Erie Ave
Edwards Ave
E Drummond Ave
E Scott Ave
E Dixie Ave
E Maple Ave
E Walnut Ave
E Ponca Ave
E Otoe Ave
W Otoe Ave
E Highland Ave
E Park Ave
E Hazel Ave
E Albany Ave
E Liberty Ave
W Liberty Ave
E Fresno Ave
E Emporia Ave
W Emporia Ave
E Detroit Ave
E Comanche Ave
E Brookfield Ave
Gray Ave
E Gary Ave
W Gary Ave
W Fresno Ave
W Overbrook Ave
W Summit Ave
W Broadway Ave
W Chestnut Ave
W Cleveland Ave
W Haze Ave
E Hartford Ave
W Hartford Ave
W Highland Ave
W Central Ave
E Central Ave
W South Ave
W North Ave
W Harding Ave
E Harding Rd
E Oklahoma Ave
E Grand Ave
W Grand Ave
W Cherry Ave
E Cherry Ave
E Brady Ave
W Brady Ave
E Bradley Ave
W Bradley Ave

2020 PSAP VERIFICATION (PSAPV): Kaw/Ponca joint-use OTSA

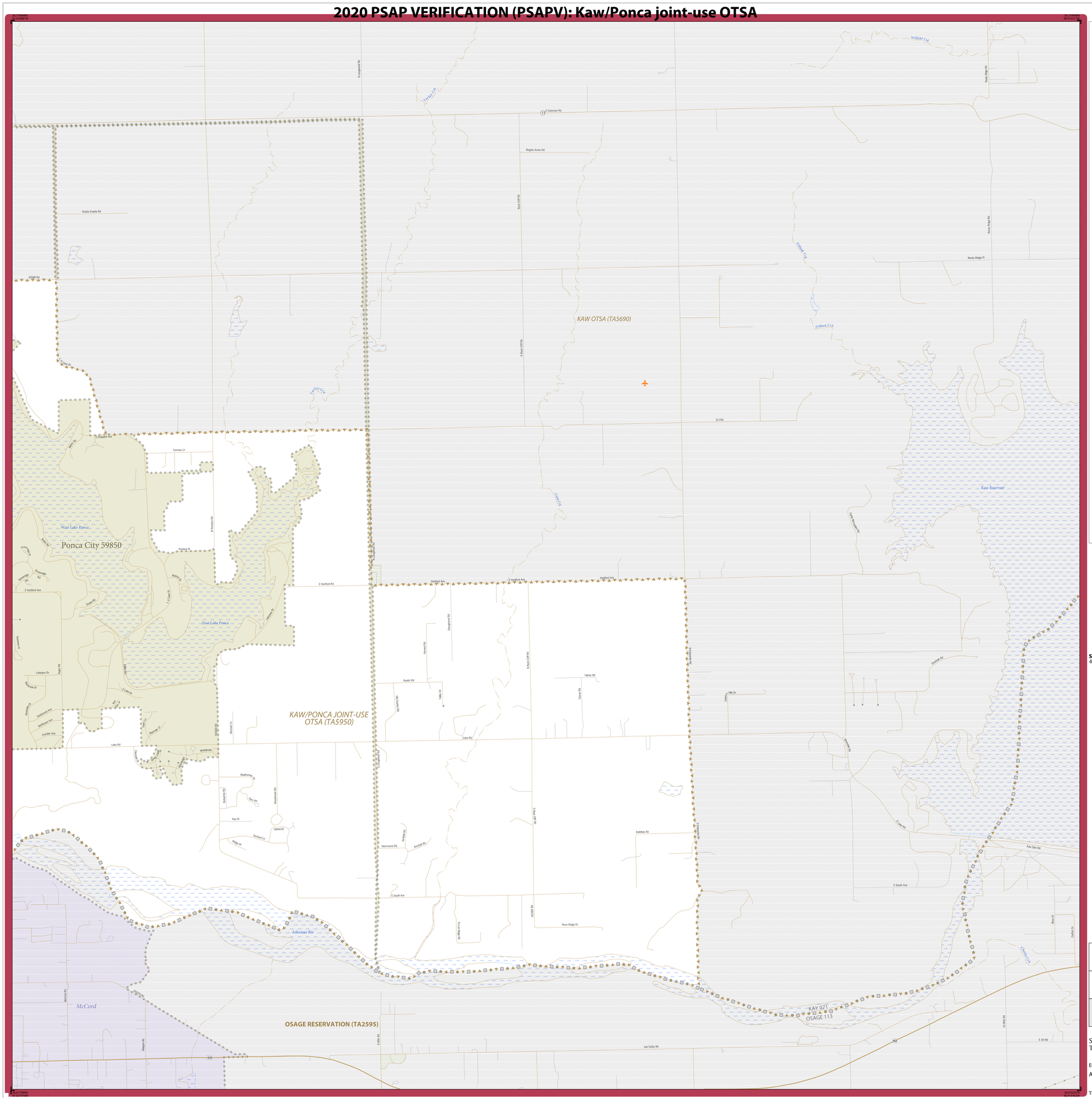

LEGEND

SYMBOL DESCRIPTION	SYMBOL	LABEL STYLE
Federal American Indian Reservation		L'ANSE RESERVATION (TA1880)
Off-Reservation Trust Land		T1880
Oklahoma Tribal Statistical Area (OTSA)		KAW OTSA (TA5690)
Tribal Designated Statistical Area (TDSA)		SAMISH TDSA (TA8750)
Alaska Native Village Statistical Area (ANVSA)		ANGOON ANVSA (TA6100)
American Indian Tribal Subdivision		SHONTO (620)
State American Indian Reservation		Tama Reservation (TA9400)
State Designated Tribal Statitical Area (SDTSA)		Lumbee SDTSA (TA9815)
Alaska Native Regional Corporation (ANRC)		NANA ANRC 52120
State (or statistically equivalent entity)		NEW YORK 36
County (or statistically equivalent entity)		ERIE 029
Consolidated City		MILFORD 47500
Incorporated Place		Davis 18100
Census Designated Place[1] (CDP)		Cochiti 16560

DESCRIPTION	SYMBOL
Interstate	5
U.S. Highway	2
State Highway	4
Other Road	Marsh Ln
Cul-de-sac	
Circle	
4WD Trail, Stairway, Alley, Walkway, or Ferry	
Railroad	Southern RR
Pipeline or Power Line	
Ridge or Fence	
Property Line or Nonvisible Boundary	
Perennial Stream	Tumbling Cr
Intermittent Stream	Piney Cr
Mountain Peak or Hill	Mt. Baker

DESCRIPTION	SYMBOL
Water Body	Pleasant Lake
Swamp or Marsh	Okefenokee Swamp
Glacier	Bering Glacier
Airport	O'Hare Airport
College or University	Coll/Univ
Military	Fort Belvoir
Prison or Juvenile Detention Center	P/JDC
Cemetery	Powell Cmtry
Golf Course	Pinehurst Gl/Crs
National Park or Forest	Yosemite NP
Other Park	St Francis Park
Outside Subject Area	
Inset Area	A1

Where state and county boundaries coincide, the map shows only the state boundary. Where Federal American Indian reservation and American Indian tribal subdivision boundaries coincide, the map shows only the American Indian reservation boundary.

Entity names are followed by either their FIPS code or census code; parentheses indicate a census code.

1 Census designated place name color corresponds to the CDP fill color.

Based on entity type, map content may vary. Due to space limitations, some road names, along with other feature and geography names on the map, may not be shown.

The Census Bureau stores primary and alternate road names, but only primary road names are used to label the roads on these maps.

SUBJECT AREA RELATED COUNTIES ON MAP SHEET
40071 Kay

Key to Adjacent Sheets

2		
4	5	

Sheet Location within Entity

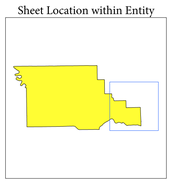

Sheet 5 of 5 PARENT sheets
Total Sheets: 6 (Index 1; Parent 5; Inset 0)

ENTITY TYPE: Oklahoma Tribal Statistical Area

AREA NAME: Kaw/Ponca joint-use OTSA (5950)

TRIBE NAME: Kaw Nation (0373)

RELATED STATE: Oklahoma (40)

2020 PSAPV OTSA MAP (PARENT)

5247499037359500050000 00

INDEX OR PARENT SHEET #: 005
INSET SHEET #: 000000

Statistical boundaries reflect planned 2020 geographies as collected through the 2020 Participant Statistical Areas Program. All legal boundaries and names are as of January 1, 2019. The boundaries shown on this map are for Census Bureau statistical data collection and tabulation purposes only; their depiction and designation for statistical purposes does not constitute a determination of jurisdictional authority or rights of ownership or entitlement.

Data Source: U.S. Census Bureau's MAF/TIGER database (BAS20), November 2019
Created by Geography Division: December 12, 2019

U.S. DEPARTMENT OF COMMERCE U.S. Census Bureau

Projection: Albers Equal Area Conic
Datum: NAD 83
Spheroid: GRS 80
1st Standard Parallel: 34 10 47
2nd Standard Parallel: 36 26 11
Central Meridian: -98 43 53
Latitude of Projection's Origin: 33 36 56
False Easting: 0
False Northing: 0

0 0.4 0.8 1.2 1.6 2 Kilometers
0 0.3 0.6 0.9 1.2 1.5 Miles
The plotted map scale is 1:15,000

N W E S

This map supports the verification phase of the 2020 Participant Statistical Areas Program (PSAP).

For more information, or to request additional maps, please email geo.psap@census.gov, call 1-844-788-4921, or visit www.census.gov/programs-surveys/decennial-census/about/psap.html.

United States Census 2020