2020 PSAP VERIFICATION (PSAPV): Kiowa-Comanche-Apache-Ft Sill Apache/Caddo-Wichita-Delaware joint-use OTSA

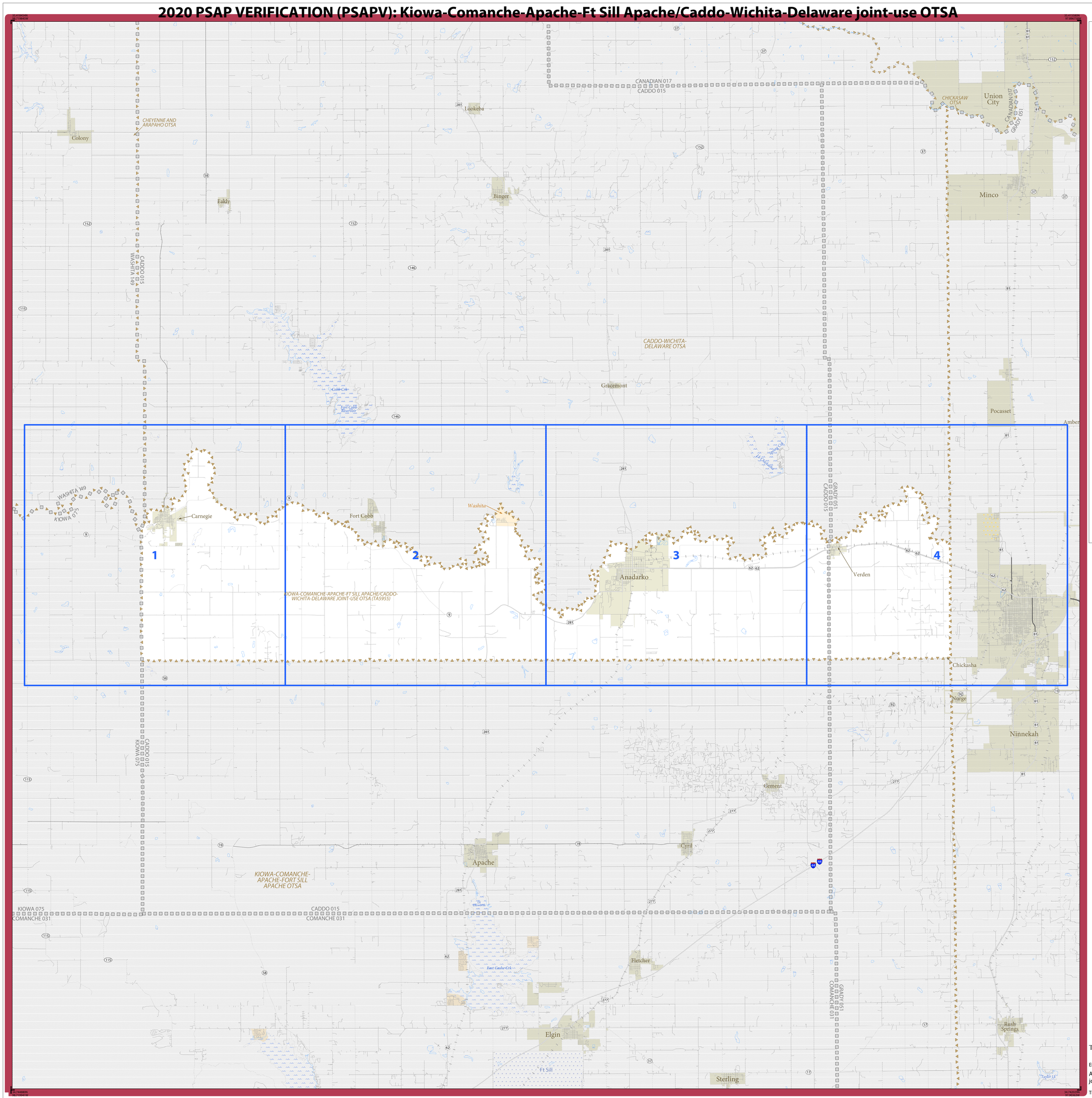

LEGEND

SYMBOL DESCRIPTION	SYMBOL	LABEL STYLE
Federal American Indian Reservation		L'ANSE RESERVATION (TA1880)
Off-Reservation Trust Land		T1880
Oklahoma Tribal Statistical Area (OTSA)		KAW OTSA (TA5690)
Tribal Designated Statistical Area (TDSA)		SAMISH TDSA (TA8750)
Alaska Native Village Statistical Area (ANVSA)		ANGOON ANVSA (TA6100)
American Indian Tribal Subdivision		SHONTO (620)
State American Indian Reservation		Tama Reservation (TA9400)
State Designated Tribal Statitical Area (SDTSA)		Lumbee SDTSA (TA9815)
Alaska Native Regional Corporation (ANRC)		NANA ANRC 52120
State (or statistically equivalent entity)		NEW YORK 36
County (or statistically equivalent entity)		ERIE 029
Consolidated City		MILFORD 47500
Incorporated Place		Davis 18100
Census Designated Place[1] (CDP)		Cochiti 16560

DESCRIPTION	SYMBOL	DESCRIPTION	SYMBOL
Interstate	5	Water Body	Pleasant Lake
U.S. Highway	2	Swamp or Marsh	Okefenokee Swamp
State Highway	4	Glacier	Bering Glacier
Other Road	Marsh Ln	Airport	O'Hare Airport
Cul-de-sac		College or University	Coll/Univ
Circle		Military	Fort Belvoir
4WD Trail, Stairway, Alley, Walkway, or Ferry		Prison or Juvenile Detention Center	P/JDC
Railroad	Southern RR	Cemetery	Powell Cmtry
Pipeline or Power Line		Golf Course	Pinehurst Glf/Crs
Ridge or Fence		National Park or Forest	Yosemite NP
Property Line or Nonvisible Boundary		Other Park	St Francis Park
Perennial Stream	Tumbling Cr	Outside Subject Area	
Intermittent Stream	Piney Cr	Inset Area	A1
Mountain Peak or Hill	Mt. Baker		

Where state and county boundaries coincide, the map shows only the state boundary. Where Federal American Indian reservation and American Indian tribal subdivision boundaries coincide, the map shows only the American Indian reservation boundary.

Entity names are followed by either their FIPS code or census code; parentheses indicate a census code.

1 Census designated place name color corresponds to the CDP fill color.

Based on entity type, map content may vary. Due to space limitations, some road names, along with other feature and geography names on the map, may not be shown.

The Census Bureau stores primary and alternate road names, but only primary road names are used to label the roads on these maps.

Total Sheets: 5 (Index 1; Parent 4; Inset 0)

ENTITY TYPE: Oklahoma Tribal Statistical Area

AREA NAME: Kiowa-Comanche-Apache-Ft Sill Apache/Caddo-Wichita-Delaware joint-use OTSA (5955)

TRIBE NAME: Comanche Nation (0554)

RELATED STATE: Oklahoma (40)

2020 PSAPV OTSA MAP (INDEX)

52474990554595500000000

INDEX OR PARENT SHEET #: 000
INSET SHEET #: 000000

Statistical boundaries reflect planned 2020 geographies as collected through the 2020 Participant Statistical Areas Program. All legal boundaries and names are as of January 1, 2019. The boundaries shown on this map are for Census Bureau statistical data collection and tabulation purposes only; their depiction and designation for statistical purposes does not constitute a determination of jurisdictional authority or rights of ownership or entitlement.

Data Source: U.S. Census Bureau's MAF/TIGER database (BAS20), November 2019
Created by Geography Division: December 12, 2019

U.S. DEPARTMENT OF COMMERCE U.S. Census Bureau

Projection: Albers Equal Area Conic
Datum: NAD 83
Spheroid: GRS 80
1st Standard Parallel: 34 10 47
2nd Standard Parallel: 36 26 11
Central Meridian: -98 43 53
Latitude of Projection's Origin: 33 36 56
False Easting: 0
False Northing: 0

0 3 6 9 12 15 Kilometers
0 2 4 6 8 10 Miles
The plotted map scale is 1:102,350

N W E S

This map supports the verification phase of the 2020 Participant Statistical Areas Program (PSAP).

For more information, or to request additional maps, please email geo.psap@census.gov, call 1-844-788-4921, or visit www.census.gov/programs-surveys/decennial-census/about/psap.html.

United States Census 2020

2020 PSAP VERIFICATION (PSAPV): Kiowa-Comanche-Apache-Ft Sill Apache/Caddo-Wichita-Delaware joint-use OTSA

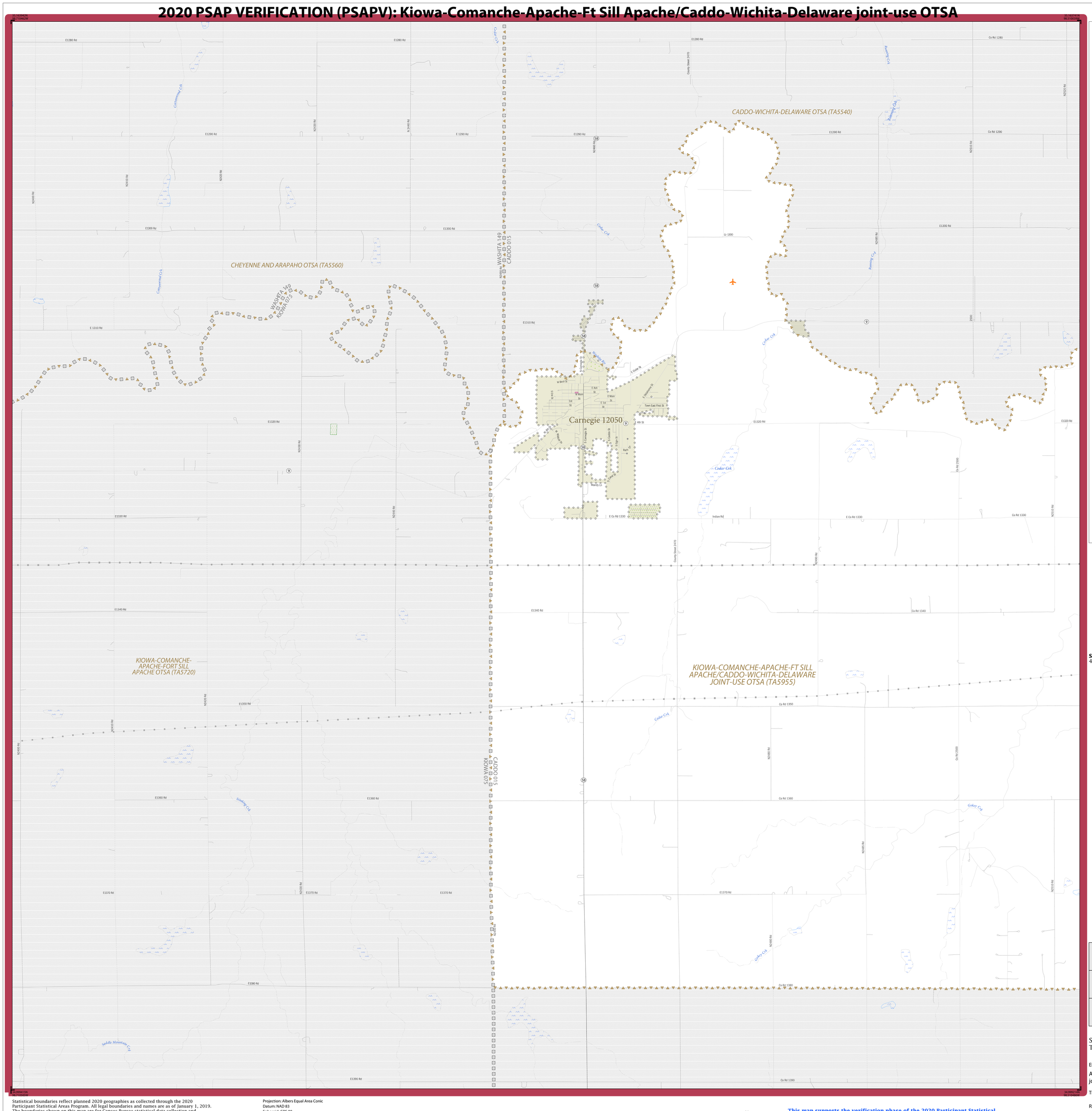

LEGEND

SYMBOL DESCRIPTION	SYMBOL	LABEL STYLE
Federal American Indian Reservation		L'ANSE RESERVATION (TA1880)
Off-Reservation Trust Land		T1880
Oklahoma Tribal Statistical Area (OTSA)		KAW OTSA (TA5690)
Tribal Designated Statistical Area (TDSA)		SAMISH TDSA (TA8750)
Alaska Native Village Statistical Area (ANVSA)		ANGOON ANVSA (TA6100)
American Indian Tribal Subdivision		SHONTO (620)
State American Indian Reservation		Tama Reservation (TA9400)
State Designated Tribal Statitical Area (SDTSA)		Lumbee SDTSA (TA9815)
Alaska Native Regional Corporation (ANRC)		NANA ANRC 52120
State (or statistically equivalent entity)		NEW YORK 36
County (or statistically equivalent entity)		ERIE 029
Consolidated City		MILFORD 47500
Incorporated Place		Davis 18100
Census Designated Place[1] (CDP)		Cochiti 16560

DESCRIPTION	SYMBOL	DESCRIPTION	SYMBOL
Interstate	10	Water Body	Pleasant Lake
U.S. Highway	2	Swamp or Marsh	Okefenokee Swamp
State Highway	4	Glacier	Bering Glacier
Other Road	Marsh Ln	Airport	O'Hare Airport
Cul-de-sac		College or University	Coll/Univ
Circle		Military	Fort Belvoir
4WD Trail, Stairway, Alley, Walkway, or Ferry		Prison or Juvenile Detention Center	P/JDC
Railroad	Southern RR	Cemetery	Powell Cmtry
Pipeline or Power Line		Golf Course	Pinehurst Gl/Crs
Ridge or Fence		National Park or Forest	Yosemite NP
Property Line or Nonvisible Boundary		Other Park	St Francis Park
Perennial Stream	Tumbling Cr	Outside Subject Area	
Intermittent Stream	Piney Cr	Inset Area	A1
Mountain Peak or Hill	Mt. Baker		

Where state and county boundaries coincide, the map shows only the state boundary. Where Federal American Indian reservation and American Indian tribal subdivision boundaries coincide, the map shows only the American Indian reservation boundary.

Entity names are followed by either their FIPS code or census code; parentheses indicate a census code.

1 Census designated place name color corresponds to the CDP fill color.

Based on entity type, map content may vary. Due to space limitations, some road names, along with other feature and geography names on the map, may not be shown.

The Census Bureau stores primary and alternate road names, but only primary road names are used to label the roads on these maps.

SUBJECT AREA RELATED COUNTIES ON MAP SHEET
40015 Caddo

Key to Adjacent Sheets

	1	2

Sheet Location within Entity

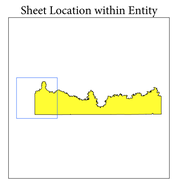

Sheet 1 of 4 PARENT sheets
Total Sheets: 5 (Index 1; Parent 4; Inset 0)

ENTITY TYPE: Oklahoma Tribal Statistical Area

AREA NAME: Kiowa-Comanche-Apache-Ft Sill Apache/Caddo-Wichita-Delaware joint-use OTSA (5955)

TRIBE NAME: Comanche Nation (0554)

RELATED STATE: Oklahoma (40)

2020 PSAPV OTSA MAP (PARENT)

5247499055459550010000 00

INDEX OR PARENT SHEET #: 001
INSET SHEET #: 000000

Statistical boundaries reflect planned 2020 geographies as collected through the 2020 Participant Statistical Areas Program. All legal boundaries and names are as of January 1, 2019. The boundaries shown on this map are for Census Bureau statistical data collection and tabulation purposes only; their depiction and designation for statistical purposes does not constitute a determination of jurisdictional authority or rights of ownership or entitlement.

Data Source: U.S. Census Bureau's MAF/TIGER database (BAS20), November 2019
Created by Geography Division: December 12, 2019

U.S. DEPARTMENT OF COMMERCE U.S. Census Bureau

Projection: Albers Equal Area Conic
Datum: NAD 83
Spheroid: GRS 80
1st Standard Parallel: 34 10 47
2nd Standard Parallel: 36 26 11
Central Meridian: -98 43 53
Latitude of Projection's Origin: 33 36 56
False Easting: 0
False Northing: 0

0 0.7 1.4 2.1 2.8 3.5 Kilometers
0 0.5 1 1.5 2 2.5 Miles
The plotted map scale is 1:25,000

N W E S

This map supports the verification phase of the 2020 Participant Statistical Areas Program (PSAP).

For more information, or to request additional maps, please email geo.psap@census.gov, call 1-844-788-4921, or visit www.census.gov/programs-surveys/decennial-census/about/psap.html.

United States® Census 2020

2020 PSAP VERIFICATION (PSAPV): Kiowa-Comanche-Apache-Ft Sill Apache/Caddo-Wichita-Delaware joint-use OTSA

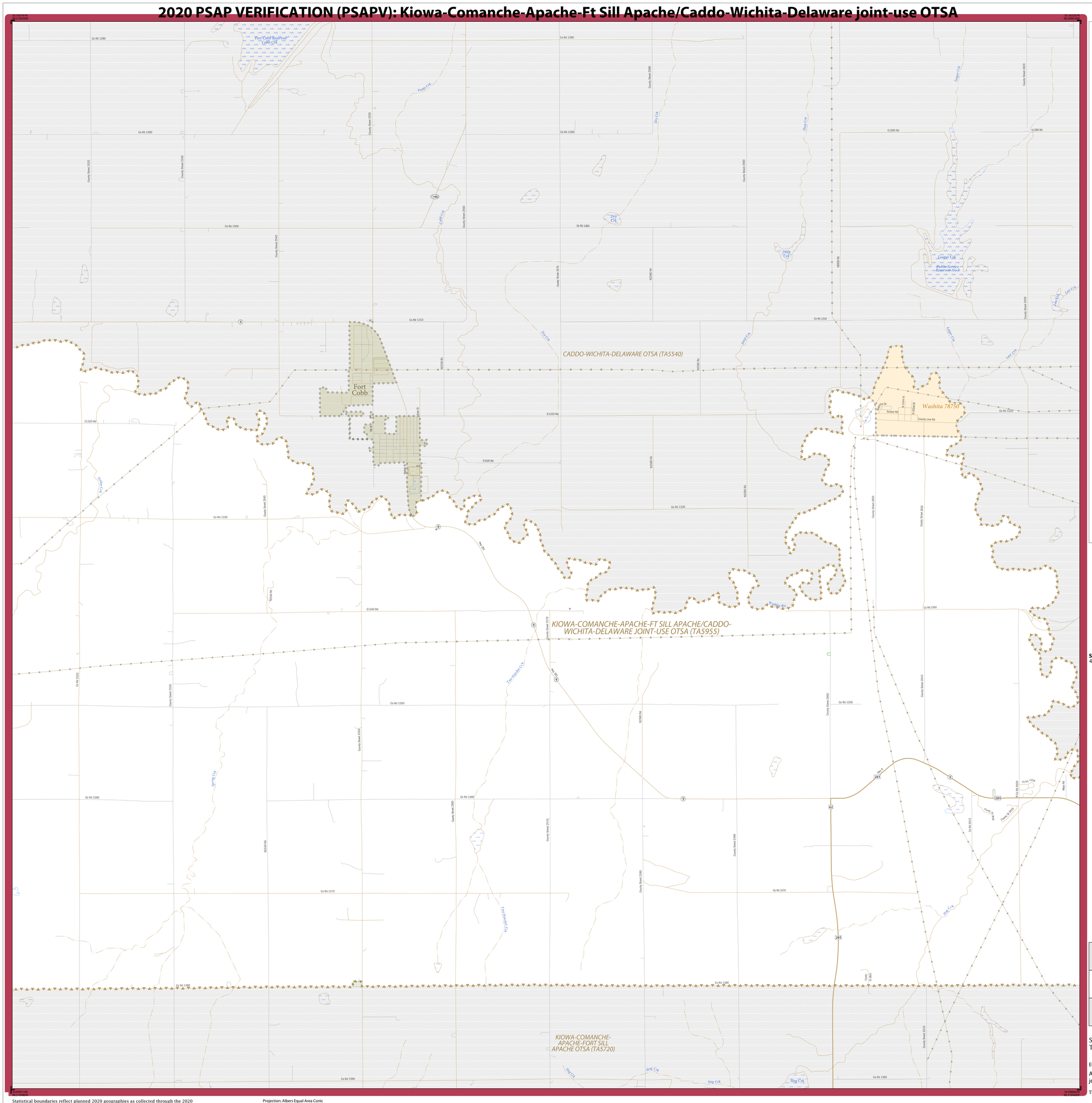
CADDO-WICHITA-DELAWARE OTSA (TA5540)
KIOWA-COMANCHE-APACHE-FT SILL APACHE/CADDO-WICHITA-DELAWARE JOINT-USE OTSA (TA5955)
KIOWA-COMANCHE-APACHE-FORT SILL APACHE OTSA (TA5720)
Fort Cobb
Washita 78750
Fort Cobb Reservoir
Public Service Reservoir No 4
Co Rd 1280
Co Rd 1290
Co Rd 1300
Co Rd 1310
Co Rd 1320
Co Rd 1330
Co Rd 1340
Co Rd 1350
Co Rd 1360
Co Rd 1370
Co Rd 1380
Co Rd 1390
E1290 Rd
E1320 Rd
E1325 Rd
E1340 Rd
N2000 Rd
N2080 Rd
N2160 Rd
N2240 Rd
N2280 Rd
County Street 2500
County Street 2510
County Street 2520
County Street 2530
County Street 2540
County Street 2560
County Street 2570
County Street 2580
County Street 2590
County Street 2600
County Street 2610
County Street 2620
County Street 2660
County Street 2710
County Street 2810
County Street 2820
Dry Ck
Cobb Ck
Lodge Ck
Lower Ck
Last Ck
Two Hatchet Ck
Hog Ck
Tumbling Cr
Piney Cr
School Rd
County Line Rd
Hwy 281
Hwy 9
Hwy 62
Co Rd 2615
Co Rd 3360
Co Rd 3365
Co Rd 3365A
Co Rd 3365B
Co Rd 3365D
Co Rd 3365E
Co Rd 3365F
Co Rd 3365G
Co Rd 3365H
Co Rd 3365I
Co Rd 3365J
Co Rd 3365K
Co Rd 3365L
Co Rd 3365M
Co Rd 3365N
Co Rd 3365O
Co Rd 3365P
Co Rd 3365Q
Co Rd 3365R
Co Rd 3365S
Co Rd 3365T
Co Rd 3365U
Co Rd 3365V
Co Rd 3365W
Co Rd 3365X
Co Rd 3365Y
Co Rd 3365Z
Co Rd 3365AA
Co Rd 3365AB
Co Rd 3365AC
Co Rd 3365AD
Co Rd 3365AE
Co Rd 3365AF
Co Rd 3365AG
Co Rd 3365AH
Co Rd 3365AI
Co Rd 3365AJ
Co Rd 3365AK
Co Rd 3365AL
Co Rd 3365AM
Co Rd 3365AN
Co Rd 3365AO
Co Rd 3365AP
Co Rd 3365AQ
Co Rd 3365AR
Co Rd 3365AS
Co Rd 3365AT
Co Rd 3365AU
Co Rd 3365AV
Co Rd 3365AW
Co Rd 3365AX
Co Rd 3365AY
Co Rd 3365AZ
Co Rd 3365BA
Co Rd 3365BB
Co Rd 3365BC
Co Rd 3365BD
Co Rd 3365BE
Co Rd 3365BF
Co Rd 3365BG
Co Rd 3365BH
Co Rd 3365BI
Co Rd 3365BJ
Co Rd 3365BK
Co Rd 3365BL
Co Rd 3365BM
Co Rd 3365BN
Co Rd 3365BO
Co Rd 3365BP
Co Rd 3365BQ
Co Rd 3365BR
Co Rd 3365BS
Co Rd 3365BT
Co Rd 3365BU
Co Rd 3365BV
Co Rd 3365BW
Co Rd 3365BX
Co Rd 3365BY
Co Rd 3365BZ
Co Rd 3365CA
Co Rd 3365CB
Co Rd 3365CC
Co Rd 3365CD
Co Rd 3365CE
Co Rd 3365CF
Co Rd 3365CG
Co Rd 3365CH
Co Rd 3365CI
Co Rd 3365CJ
Co Rd 3365CK
Co Rd 3365CL
Co Rd 3365CM
Co Rd 3365CN
Co Rd 3365CO
Co Rd 3365CP
Co Rd 3365CQ
Co Rd 3365CR
Co Rd 3365CS
Co Rd 3365CT
Co Rd 3365CU
Co Rd 3365CV
Co Rd 3365CW
Co Rd 3365CX
Co Rd 3365CY
Co Rd 3365CZ
Co Rd 3365DA
Co Rd 3365DB
Co Rd 3365DC
Co Rd 3365DD
Co Rd 3365DE
Co Rd 3365DF
Co Rd 3365DG
Co Rd 3365DH
Co Rd 3365DI
Co Rd 3365DJ
Co Rd 3365DK
Co Rd 3365DL
Co Rd 3365DM
Co Rd 3365DN
Co Rd 3365DO
Co Rd 3365DP
Co Rd 3365DQ
Co Rd 3365DR
Co Rd 3365DS
Co Rd 3365DT
Co Rd 3365DU
Co Rd 3365DV
Co Rd 3365DW
Co Rd 3365DX
Co Rd 3365DY
Co Rd 3365DZ
Co Rd 3365EA
Co Rd 3365EB
Co Rd 3365EC
Co Rd 3365ED
Co Rd 3365EE
Co Rd 3365EF
Co Rd 3365EG
Co Rd 3365EH
Co Rd 3365EI
Co Rd 3365EJ
Co Rd 3365EK
Co Rd 3365EL
Co Rd 3365EM
Co Rd 3365EN
Co Rd 3365EO
Co Rd 3365EP
Co Rd 3365EQ
Co Rd 3365ER
Co Rd 3365ES
Co Rd 3365ET
Co Rd 3365EU
Co Rd 3365EV
Co Rd 3365EW
Co Rd 3365EX
Co Rd 3365EY
Co Rd 3365EZ
Co Rd 3365FA
Co Rd 3365FB
Co Rd 3365FC
Co Rd 3365FD
Co Rd 3365FE
Co Rd 3365FF
Co Rd 3365FG
Co Rd 3365FH
Co Rd 3365FI
Co Rd 3365FJ
Co Rd 3365FK
Co Rd 3365FL
Co Rd 3365FM
Co Rd 3365FN
Co Rd 3365FO
Co Rd 3365FP
Co Rd 3365FQ
Co Rd 3365FR
Co Rd 3365FS
Co Rd 3365FT
Co Rd 3365FU
Co Rd 3365FV
Co Rd 3365FW
Co Rd 3365FX
Co Rd 3365FY
Co Rd 3365FZ
Co Rd 3365GA
Co Rd 3365GB
Co Rd 3365GC
Co Rd 3365GD
Co Rd 3365GE
Co Rd 3365GF
Co Rd 3365GG
Co Rd 3365GH
Co Rd 3365GI
Co Rd 3365GJ
Co Rd 3365GK
Co Rd 3365GL
Co Rd 3365GM
Co Rd 3365GN
Co Rd 3365GO
Co Rd 3365GP
Co Rd 3365GQ
Co Rd 3365GR
Co Rd 3365GS
Co Rd 3365GT
Co Rd 3365GU
Co Rd 3365GV
Co Rd 3365GW
Co Rd 3365GX
Co Rd 3365GY
Co Rd 3365GZ
Co Rd 3365HA
Co Rd 3365HB
Co Rd 3365HC
Co Rd 3365HD
Co Rd 3365HE
Co Rd 3365HF
Co Rd 3365HG
Co Rd 3365HH
Co Rd 3365HI
Co Rd 3365HJ
Co Rd 3365HK
Co Rd 3365HL
Co Rd 3365HM
Co Rd 3365HN
Co Rd 3365HO
Co Rd 3365HP
Co Rd 3365HQ
Co Rd 3365HR
Co Rd 3365HS
Co Rd 3365HT
Co Rd 3365HU
Co Rd 3365HV
Co Rd 3365HW
Co Rd 3365HX
Co Rd 3365HY
Co Rd 3365HZ
Co Rd 3365IA
Co Rd 3365IB
Co Rd 3365IC
Co Rd 3365ID
Co Rd 3365IE
Co Rd 3365IF
Co Rd 3365IG
Co Rd 3365IH
Co Rd 3365II
Co Rd 3365IJ
Co Rd 3365IK
Co Rd 3365IL
Co Rd 3365IM
Co Rd 3365IN
Co Rd 3365IO
Co Rd 3365IP
Co Rd 3365IQ
Co Rd 3365IR
Co Rd 3365IS
Co Rd 3365IT
Co Rd 3365IU
Co Rd 3365IV
Co Rd 3365IW
Co Rd 3365IX
Co Rd 3365IY
Co Rd 3365IZ
Co Rd 3365JA
Co Rd 3365JB
Co Rd 3365JC
Co Rd 3365JD
Co Rd 3365JE
Co Rd 3365JF
Co Rd 3365JG
Co Rd 3365JH
Co Rd 3365JI
Co Rd 3365JJ
Co Rd 3365JK
Co Rd 3365JL
Co Rd 3365JM
Co Rd 3365JN
Co Rd 3365JO
Co Rd 3365JP
Co Rd 3365JQ
Co Rd 3365JR
Co Rd 3365JS
Co Rd 3365JT
Co Rd 3365JU
Co Rd 3365JV
Co Rd 3365JW
Co Rd 3365JX
Co Rd 3365JY
Co Rd 3365JZ
Co Rd 3365KA
Co Rd 3365KB
Co Rd 3365KC
Co Rd 3365KD
Co Rd 3365KE
Co Rd 3365KF
Co Rd 3365KG
Co Rd 3365KH
Co Rd 3365KI
Co Rd 3365KJ
Co Rd 3365KK
Co Rd 3365KL
Co Rd 3365KM
Co Rd 3365KN
Co Rd 3365KO
Co Rd 3365KP
Co Rd 3365KQ
Co Rd 3365KR
Co Rd 3365KS
Co Rd 3365KT
Co Rd 3365KU
Co Rd 3365KV
Co Rd 3365KW
Co Rd 3365KX
Co Rd 3365KY
Co Rd 3365KZ
Co Rd 3365LA
Co Rd 3365LB
Co Rd 3365LC
Co Rd 3365LD
Co Rd 3365LE
Co Rd 3365LF
Co Rd 3365LG
Co Rd 3365LH
Co Rd 3365LI
Co Rd 3365LJ
Co Rd 3365LK
Co Rd 3365LL
Co Rd 3365LM
Co Rd 3365LN
Co Rd 3365LO
Co Rd 3365LP
Co Rd 3365LQ
Co Rd 3365LR
Co Rd 3365LS
Co Rd 3365LT
Co Rd 3365LU
Co Rd 3365LV
Co Rd 3365LW
Co Rd 3365LX
Co Rd 3365LY
Co Rd 3365LZ
Co Rd 3365MA
Co Rd 3365MB
Co Rd 3365MC
Co Rd 3365MD
Co Rd 3365ME
Co Rd 3365MF
Co Rd 3365MG
Co Rd 3365MH
Co Rd 3365MI
Co Rd 3365MJ
Co Rd 3365MK
Co Rd 3365ML
Co Rd 3365MM
Co Rd 3365MN
Co Rd 3365MO
Co Rd 3365MP
Co Rd 3365MQ
Co Rd 3365MR
Co Rd 3365MS
Co Rd 3365MT
Co Rd 3365MU
Co Rd 3365MV
Co Rd 3365MW
Co Rd 3365MX
Co Rd 3365MY
Co Rd 3365MZ
Co Rd 3365NA
Co Rd 3365NB
Co Rd 3365NC
Co Rd 3365ND
Co Rd 3365NE
Co Rd 3365NF
Co Rd 3365NG
Co Rd 3365NH
Co Rd 3365NI
Co Rd 3365NJ
Co Rd 3365NK
Co Rd 3365NL
Co Rd 3365NM
Co Rd 3365NN
Co Rd 3365NO
Co Rd 3365NP
Co Rd 3365NQ
Co Rd 3365NR
Co Rd 3365NS
Co Rd 3365NT
Co Rd 3365NU
Co Rd 3365NV
Co Rd 3365NW
Co Rd 3365NX
Co Rd 3365NY
Co Rd 3365NZ
Co Rd 3365OA
Co Rd 3365OB
Co Rd 3365OC
Co Rd 3365OD
Co Rd 3365OE
Co Rd 3365OF
Co Rd 3365OG
Co Rd 3365OH
Co Rd 3365OI
Co Rd 3365OJ
Co Rd 3365OK
Co Rd 3365OL
Co Rd 3365OM
Co Rd 3365ON
Co Rd 3365OO
Co Rd 3365OP
Co Rd 3365OQ
Co Rd 3365OR
Co Rd 3365OS
Co Rd 3365OT
Co Rd 3365OU
Co Rd 3365OV
Co Rd 3365OW
Co Rd 3365OX
Co Rd 3365OY
Co Rd 3365OZ
Co Rd 3365PA
Co Rd 3365PB
Co Rd 3365PC
Co Rd 3365PD
Co Rd 3365PE
Co Rd 3365PF
Co Rd 3365PG
Co Rd 3365PH
Co Rd 3365PI
Co Rd 3365PJ
Co Rd 3365PK
Co Rd 3365PL
Co Rd 3365PM
Co Rd 3365PN
Co Rd 3365PO
Co Rd 3365PP
Co Rd 3365PQ
Co Rd 3365PR
Co Rd 3365PS
Co Rd 3365PT
Co Rd 3365PU
Co Rd 3365PV
Co Rd 3365PW
Co Rd 3365PX
Co Rd 3365PY
Co Rd 3365PZ
Co Rd 3365QA
Co Rd 3365QB
Co Rd 3365QC
Co Rd 3365QD
Co Rd 3365QE
Co Rd 3365QF
Co Rd 3365QG
Co Rd 3365QH
Co Rd 3365QI
Co Rd 3365QJ
Co Rd 3365QK
Co Rd 3365QL
Co Rd 3365QM
Co Rd 3365QN
Co Rd 3365QO
Co Rd 3365QP
Co Rd 3365QQ
Co Rd 3365QR
Co Rd 3365QS
Co Rd 3365QT
Co Rd 3365QU
Co Rd 3365QV
Co Rd 3365QW
Co Rd 3365QX
Co Rd 3365QY
Co Rd 3365QZ
Co Rd 3365RA
Co Rd 3365RB
Co Rd 3365RC
Co Rd 3365RD
Co Rd 3365RE
Co Rd 3365RF
Co Rd 3365RG
Co Rd 3365RH
Co Rd 3365RI
Co Rd 3365RJ
Co Rd 3365RK
Co Rd 3365RL
Co Rd 3365RM
Co Rd 3365RN
Co Rd 3365RO
Co Rd 3365RP
Co Rd 3365RQ
Co Rd 3365RR
Co Rd 3365RS
Co Rd 3365RT
Co Rd 3365RU
Co Rd 3365RV
Co Rd 3365RW
Co Rd 3365RX
Co Rd 3365RY
Co Rd 3365RZ
Co Rd 3365SA
Co Rd 3365SB
Co Rd 3365SC
Co Rd 3365SD
Co Rd 3365SE
Co Rd 3365SF
Co Rd 3365SG
Co Rd 3365SH
Co Rd 3365SI
Co Rd 3365SJ
Co Rd 3365SK
Co Rd 3365SL
Co Rd 3365SM
Co Rd 3365SN
Co Rd 3365SO
Co Rd 3365SP
Co Rd 3365SQ
Co Rd 3365SR
Co Rd 3365SS
Co Rd 3365ST
Co Rd 3365SU
Co Rd 3365SV
Co Rd 3365SW
Co Rd 3365SX
Co Rd 3365SY
Co Rd 3365SZ
Co Rd 3365TA
Co Rd 3365TB
Co Rd 3365TC
Co Rd 3365TD
Co Rd 3365TE
Co Rd 3365TF
Co Rd 3365TG
Co Rd 3365TH
Co Rd 3365TI
Co Rd 3365TJ
Co Rd 3365TK
Co Rd 3365TL
Co Rd 3365TM
Co Rd 3365TN
Co Rd 3365TO
Co Rd 3365TP
Co Rd 3365TQ
Co Rd 3365TR
Co Rd 3365TS
Co Rd 3365TT
Co Rd 3365TU
Co Rd 3365TV
Co Rd 3365TW
Co Rd 3365TX
Co Rd 3365TY
Co Rd 3365TZ
Co Rd 3365UA
Co Rd 3365UB
Co Rd 3365UC
Co Rd 3365UD
Co Rd 3365UE
Co Rd 3365UF
Co Rd 3365UG
Co Rd 3365UH
Co Rd 3365UI
Co Rd 3365UJ
Co Rd 3365UK
Co Rd 3365UL
Co Rd 3365UM
Co Rd 3365UN
Co Rd 3365UO
Co Rd 3365UP
Co Rd 3365UQ
Co Rd 3365UR
Co Rd 3365US
Co Rd 3365UT
Co Rd 3365UU
Co Rd 3365UV
Co Rd 3365UW
Co Rd 3365UX
Co Rd 3365UY
Co Rd 3365UZ
Co Rd 3365VA
Co Rd 3365VB
Co Rd 3365VC
Co Rd 3365VD
Co Rd 3365VE
Co Rd 3365VF
Co Rd 3365VG
Co Rd 3365VH
Co Rd 3365VI
Co Rd 3365VJ
Co Rd 3365VK
Co Rd 3365VL
Co Rd 3365VM
Co Rd 3365VN
Co Rd 3365VO
Co Rd 3365VP
Co Rd 3365VQ
Co Rd 3365VR
Co Rd 3365VS
Co Rd 3365VT
Co Rd 3365VU
Co Rd 3365VV
Co Rd 3365VW
Co Rd 3365VX
Co Rd 3365VY
Co Rd 3365VZ
Co Rd 3365WA
Co Rd 3365WB
Co Rd 3365WC
Co Rd 3365WD
Co Rd 3365WE
Co Rd 3365WF
Co Rd 3365WG
Co Rd 3365WH
Co Rd 3365WI
Co Rd 3365WJ
Co Rd 3365WK
Co Rd 3365WL
Co Rd 3365WM
Co Rd 3365WN
Co Rd 3365WO
Co Rd 3365WP
Co Rd 3365WQ
Co Rd 3365WR
Co Rd 3365WS
Co Rd 3365WT
Co Rd 3365WU
Co Rd 3365WV
Co Rd 3365WW
Co Rd 3365WX
Co Rd 3365WY
Co Rd 3365WZ
Co Rd 3365XA
Co Rd 3365XB
Co Rd 3365XC
Co Rd 3365XD
Co Rd 3365XE
Co Rd 3365XF
Co Rd 3365XG
Co Rd 3365XH
Co Rd 3365XI
Co Rd 3365XJ
Co Rd 3365XK
Co Rd 3365XL
Co Rd 3365XM
Co Rd 3365XN
Co Rd 3365XO
Co Rd 3365XP
Co Rd 3365XQ
Co Rd 3365XR
Co Rd 3365XS
Co Rd 3365XT
Co Rd 3365XU
Co Rd 3365XV
Co Rd 3365XW
Co Rd 3365XX
Co Rd 3365XY
Co Rd 3365XZ
Co Rd 3365YA
Co Rd 3365YB
Co Rd 3365YC
Co Rd 3365YD
Co Rd 3365YE
Co Rd 3365YF
Co Rd 3365YG
Co Rd 3365YH
Co Rd 3365YI
Co Rd 3365YJ
Co Rd 3365YK
Co Rd 3365YL
Co Rd 3365YM
Co Rd 3365YN
Co Rd 3365YO
Co Rd 3365YP
Co Rd 3365YQ
Co Rd 3365YR
Co Rd 3365YS
Co Rd 3365YT
Co Rd 3365YU
Co Rd 3365YV
Co Rd 3365YW
Co Rd 3365YX
Co Rd 3365YY
Co Rd 3365YZ
Co Rd 3365ZA
Co Rd 3365ZB
Co Rd 3365ZC
Co Rd 3365ZD
Co Rd 3365ZE
Co Rd 3365ZF
Co Rd 3365ZG
Co Rd 3365ZH
Co Rd 3365ZI
Co Rd 3365ZJ
Co Rd 3365ZK
Co Rd 3365ZL
Co Rd 3365ZM
Co Rd 3365ZN
Co Rd 3365ZO
Co Rd 3365ZP
Co Rd 3365ZQ
Co Rd 3365ZR
Co Rd 3365ZS
Co Rd 3365ZT
Co Rd 3365ZU
Co Rd 3365ZV
Co Rd 3365ZW
Co Rd 3365ZX
Co Rd 3365ZY
Co Rd 3365ZZ
Co Rd 3365AA
Co Rd 3365AB
Co Rd 3365AC
Co Rd 3365AD
Co Rd 3365AE
Co Rd 3365AF
Co Rd 3365AG
Co Rd 3365AH
Co Rd 3365AI
Co Rd 3365AJ
Co Rd 3365AK
Co Rd 3365AL
Co Rd 3365AM
Co Rd 3365AN
Co Rd 3365AO
Co Rd 3365AP
Co Rd 3365AQ
Co Rd 3365AR
Co Rd 3365AS
Co Rd 3365AT
Co Rd 3365AU
Co Rd 3365AV
Co Rd 3365AW
Co Rd 3365AX
Co Rd 3365AY
Co Rd 3365AZ
Co Rd 3365BA
Co Rd 3365BB
Co Rd 3365BC
Co Rd 3365BD
Co Rd 3365BE
Co Rd 3365BF
Co Rd 3365BG
Co Rd 3365BH
Co Rd 3365BI
Co Rd 3365BJ
Co Rd 3365BK
Co Rd 3365BL
Co Rd 3365BM
Co Rd 3365BN
Co Rd 3365BO
Co Rd 3365BP
Co Rd 3365BQ
Co Rd 3365BR
Co Rd 3365BS
Co Rd 3365BT
Co Rd 3365BU
Co Rd 3365BV
Co Rd 3365BW
Co Rd 3365BX
Co Rd 3365BY
Co Rd 3365BZ
Co Rd 3365CA
Co Rd 3365CB
Co Rd 3365CC
Co Rd 3365CD
Co Rd 3365CE
Co Rd 3365CF
Co Rd 3365CG
Co Rd 3365CH
Co Rd 3365CI
Co Rd 3365CJ
Co Rd 3365CK
Co Rd 3365CL
Co Rd 3365CM
Co Rd 3365CN
Co Rd 3365CO
Co Rd 3365CP
Co Rd 3365CQ
Co Rd 3365CR
Co Rd 3365CS
Co Rd 3365CT
Co Rd 3365CU
Co Rd 3365CV
Co Rd 3365CW
Co Rd 3365CX
Co Rd 3365CY
Co Rd 3365CZ
Co Rd 3365DA
Co Rd 3365DB
Co Rd 3365DC
Co Rd 3365DD
Co Rd 3365DE
Co Rd 3365DF
Co Rd 3365DG
Co Rd 3365DH
Co Rd 3365DI
Co Rd 3365DJ
Co Rd 3365DK
Co Rd 3365DL
Co Rd 3365DM
Co Rd 3365DN
Co Rd 3365DO
Co Rd 3365DP
Co Rd 3365DQ
Co Rd 3365DR
Co Rd 3365DS
Co Rd 3365DT
Co Rd 3365DU
Co Rd 3365DV
Co Rd 3365DW
Co Rd 3365DX
Co Rd 3365DY
Co Rd 3365DZ
Co Rd 3365EA
Co Rd 3365EB
Co Rd 3365EC
Co Rd 3365ED
Co Rd 3365EE
Co Rd 3365EF
Co Rd 3365EG
Co Rd 3365EH
Co Rd 3365EI
Co Rd 3365EJ
Co Rd 3365EK
Co Rd 3365EL
Co Rd 3365EM
Co Rd 3365EN
Co Rd 3365EO
Co Rd 3365EP
Co Rd 3365EQ
Co Rd 3365ER
Co Rd 3365ES
Co Rd 3365ET
Co Rd 3365EU
Co Rd 3365EV
Co Rd 3365EW
Co Rd 3365EX
Co Rd 3365EY
Co Rd 3365EZ
Co Rd 3365FA
Co Rd 3365FB
Co Rd 3365FC
Co Rd 3365FD
Co Rd 3365FE
Co Rd 3365FF
Co Rd 3365FG
Co Rd 3365FH
Co Rd 3365FI
Co Rd 3365FJ
Co Rd 3365FK
Co Rd 3365FL
Co Rd 3365FM
Co Rd 3365FN
Co Rd 3365FO
Co Rd 3365FP
Co Rd 3365FQ
Co Rd 3365FR
Co Rd 3365FS
Co Rd 3365FT
Co Rd 3365FU
Co Rd 3365FV
Co Rd 3365FW
Co Rd 3365FX
Co Rd 3365FY
Co Rd 3365FZ
Co Rd 3365GA
Co Rd 3365GB
Co Rd 3365GC
Co Rd 3365GD
Co Rd 3365GE
Co Rd 3365GF
Co Rd 3365GG
Co Rd 3365GH
Co Rd 3365GI
Co Rd 3365GJ
Co Rd 3365GK
Co Rd 3365GL
Co Rd 3365GM
Co Rd 3365GN
Co Rd 3365GO
Co Rd 3365GP
Co Rd 3365GQ
Co Rd 3365GR
Co Rd 3365GS
Co Rd 3365GT
Co Rd 3365GU
Co Rd 3365GV
Co Rd 3365GW
Co Rd 3365GX
Co Rd 3365GY
Co Rd 3365GZ
Co Rd 3365HA
Co Rd 3365HB
Co Rd 3365HC
Co Rd 3365HD
Co Rd 3365HE
Co Rd 3365HF
Co Rd 3365HG
Co Rd 3365HH
Co Rd 3365HI
Co Rd 3365HJ
Co Rd 3365HK
Co Rd 3365HL
Co Rd 3365HM
Co Rd 3365HN
Co Rd 3365HO
Co Rd 3365HP
Co Rd 3365HQ
Co Rd 3365HR
Co Rd 3365HS
Co Rd 3365HT
Co Rd 3365HU
Co Rd 3365HV
Co Rd 3365HW
Co Rd 3365HX
Co Rd 3365HY
Co Rd 3365HZ
Co Rd 3365IA
Co Rd 3365IB
Co Rd 3365IC
Co Rd 3365ID
Co Rd 3365IE
Co Rd 3365IF
Co Rd 3365IG
Co Rd 3365IH
Co Rd 3365II
Co Rd 3365IJ
Co Rd 3365IK
Co Rd 3365IL
Co Rd 3365IM
Co Rd 3365IN
Co Rd 3365IO
Co Rd 3365IP
Co Rd 3365IQ
Co Rd 3365IR
Co Rd 3365IS
Co Rd 3365IT
Co Rd 3365IU
Co Rd 3365IV
Co Rd 3365IW
Co Rd 3365IX
Co Rd 3365IY
Co Rd 3365IZ
Co Rd 3365JA
Co Rd 3365JB
Co Rd 3365JC
Co Rd 3365JD
Co Rd 3365JE
Co Rd 3365JF
Co Rd 3365JG
Co Rd 3365JH
Co Rd 3365JI
Co Rd 3365JJ
Co Rd 3365JK
Co Rd 3365JL
Co Rd 3365JM
Co Rd 3365JN
Co Rd 3365JO
Co Rd 3365JP
Co Rd 3365JQ
Co Rd 3365JR
Co Rd 3365JS
Co Rd 3365JT
Co Rd 3365JU
Co Rd 3365JV
Co Rd 3365JW
Co Rd 3365JX
Co Rd 3365JY
Co Rd 3365JZ
Co Rd 3365KA
Co Rd 3365KB
Co Rd 3365KC
Co Rd 3365KD
Co Rd 3365KE
Co Rd 3365KF
Co Rd 3365KG
Co Rd 3365KH
Co Rd 3365KI
Co Rd 3365KJ
Co Rd 3365KK
Co Rd 3365KL
Co Rd 3365KM
Co Rd 3365KN
Co Rd 3365KO
Co Rd 3365KP
Co Rd 3365KQ
Co Rd 3365KR
Co Rd 3365KS
Co Rd 3365KT
Co Rd 3365KU
Co Rd 3365KV
Co Rd 3365KW
Co Rd 3365KX
Co Rd 3365KY
Co Rd 3365KZ
Co Rd 3365LA
Co Rd 3365LB
Co Rd 3365LC
Co Rd 3365LD
Co Rd 3365LE
Co Rd 3365LF
Co Rd 3365LG
Co Rd 3365LH
Co Rd 3365LI
Co Rd 3365LJ
Co Rd 3365LK
Co Rd 3365LL
Co Rd 3365LM
Co Rd 3365LN
Co Rd 3365LO
Co Rd 3365LP
Co Rd 3365LQ
Co Rd 3365LR
Co Rd 3365LS
Co Rd 3365LT
Co Rd 3365LU
Co Rd 3365LV
Co Rd 3365LW
Co Rd 3365LX
Co Rd 3365LY
Co Rd 3365LZ
Co Rd 3365MA
Co Rd 3365MB
Co Rd 3365MC
Co Rd 3365MD
Co Rd 3365ME
Co Rd 3365MF
Co Rd 3365MG
Co Rd 3365MH
Co Rd 3365MI
Co Rd 3365MJ
Co Rd 3365MK
Co Rd 3365ML
Co Rd 3365MM
Co Rd 3365MN
Co Rd 3365MO
Co Rd 3365MP
Co Rd 3365MQ
Co Rd 3365MR
Co Rd 3365MS
Co Rd 3365MT
Co Rd 3365MU
Co Rd 3365MV
Co Rd 3365MW
Co Rd 3365MX
Co Rd 3365MY
Co Rd 3365MZ
Co Rd 3365NA
Co Rd 3365NB
Co Rd 3365NC
Co Rd 3365ND
Co Rd 3365NE
Co Rd 3365NF
Co Rd 3365NG
Co Rd 3365NH
Co Rd 3365NI
Co Rd 3365NJ
Co Rd 3365NK
Co Rd 3365NL
Co Rd 3365NM
Co Rd 3365NN
Co Rd 3365NO
Co Rd 3365NP
Co Rd 3365NQ
Co Rd 3365NR
Co Rd 3365NS
Co Rd 3365NT
Co Rd 3365NU
Co Rd 3365NV
Co Rd 3365NW
Co Rd 3365NX
Co Rd 3365NY
Co Rd 3365NZ
Co Rd 3365OA
Co Rd 3365OB
Co Rd 3365OC
Co Rd 3365OD
Co Rd 3365OE
Co Rd 3365OF
Co Rd 3365OG
Co Rd 3365OH
Co Rd 3365OI
Co Rd 3365OJ
Co Rd 3365OK
Co Rd 3365OL
Co Rd 3365OM
Co Rd 3365ON
Co Rd 3365OO
Co Rd 3365OP
Co Rd 3365OQ
Co Rd 3365OR
Co Rd 3365OS
Co Rd 3365OT
Co Rd 3365OU
Co Rd 3365OV
Co Rd 3365OW
Co Rd 3365OX
Co Rd 3365OY
Co Rd 3365OZ
Co Rd 3365PA
Co Rd 3365PB
Co Rd 3365PC
Co Rd 3365PD
Co Rd 3365PE
Co Rd 3365PF
Co Rd 3365PG
Co Rd 3365PH
Co Rd 3365PI
Co Rd 3365PJ
Co Rd 3365PK
Co Rd 3365PL
Co Rd 3365PM
Co Rd 3365PN
Co Rd 3365PO
Co Rd 3365PP
Co Rd 3365PQ
Co Rd 3365PR
Co Rd 3365PS
Co Rd 3365PT
Co Rd 3365PU
Co Rd 3365PV
Co Rd 3365PW
Co Rd 3365PX
Co Rd 3365PY
Co Rd 3365PZ
Co Rd 3365QA
Co Rd 3365QB
Co Rd 3365QC
Co Rd 3365QD
Co Rd 3365QE
Co Rd 3365QF
Co Rd 3365QG
Co Rd 3365QH
Co Rd 3365QI
Co Rd 3365QJ
Co Rd 3365QK
Co Rd 3365QL
Co Rd 3365QM
Co Rd 3365QN
Co Rd 3365QO
Co Rd 3365QP
Co Rd 3365QQ
Co Rd 3365QR
Co Rd 3365QS
Co Rd 3365QT
Co Rd 3365QU
Co Rd 3365QV
Co Rd 3365QW
Co Rd 3365QX
Co Rd 3365QY
Co Rd 3365QZ
Co Rd 3365RA
Co Rd 3365RB
Co Rd 3365RC
Co Rd 3365RD
Co Rd 3365RE
Co Rd 3365RF
Co Rd 3365RG
Co Rd 3365RH
Co Rd 3365RI
Co Rd 3365RJ
Co Rd 3365RK
Co Rd 3365RL
Co Rd 3365RM
Co Rd 3365RN
Co Rd 3365RO
Co Rd 3365RP
Co Rd 3365RQ
Co Rd 3365RR
Co Rd 3365RS
Co Rd 3365RT
Co Rd 3365RU
Co Rd 3365RV
Co Rd 3365RW
Co Rd 3365RX
Co Rd 3365RY
Co Rd 3365RZ
Co Rd 3365SA
Co Rd 3365SB
Co Rd 3365SC
Co Rd 3365SD
Co Rd 3365SE
Co Rd 3365SF
Co Rd 3365SG
Co Rd 3365SH
Co Rd 3365SI
Co Rd 3365SJ
Co Rd 3365SK
Co Rd 3365SL
Co Rd 3365SM
Co Rd 3365SN
Co Rd 3365SO
Co Rd 3365SP
Co Rd 3365SQ
Co Rd 3365SR
Co Rd 3365SS
Co Rd 3365ST
Co Rd 3365SU
Co Rd 3365SV
Co Rd 3365SW
Co Rd 3365SX
Co Rd 3365SY
Co Rd 3365SZ
Co Rd 3365TA
Co Rd 3365TB
Co Rd 3365TC
Co Rd 3365TD
Co Rd 3365TE
Co Rd 3365TF
Co Rd 3365TG
Co Rd 3365TH
Co Rd 3365TI
Co Rd 3365TJ
Co Rd 3365TK
Co Rd 3365TL
Co Rd 3365TM
Co Rd 3365TN
Co Rd 3365TO
Co Rd 3365TP
Co Rd 3365TQ
Co Rd 3365TR
Co Rd 3365TS
Co Rd 3365TT
Co Rd 3365TU
Co Rd 3365TV
Co Rd 3365TW
Co Rd 3365TX
Co Rd 3365TY
Co Rd 3365TZ
Co Rd 3365UA
Co Rd 3365UB
Co Rd 3365UC
Co Rd 3365UD
Co Rd 3365UE
Co Rd 3365UF
Co Rd 3365UG
Co Rd 3365UH
Co Rd 3365UI
Co Rd 3365UJ
Co Rd 3365UK
Co Rd 3365UL
Co Rd 3365UM
Co Rd 3365UN
Co Rd 3365UO
Co Rd 3365UP
Co Rd 3365UQ
Co Rd 3365UR
Co Rd 3365US
Co Rd 3365UT
Co Rd 3365UU
Co Rd 3365UV
Co Rd 3365UW
Co Rd 3365UX
Co Rd 3365UY
Co Rd 3365UZ
Co Rd 3365VA
Co Rd 3365VB
Co Rd 3365VC
Co Rd 3365VD
Co Rd 3365VE
Co Rd 3365VF
Co Rd 3365VG
Co Rd 3365VH
Co Rd 3365VI
Co Rd 3365VJ
Co Rd 3365VK
Co Rd 3365VL
Co Rd 3365VM
Co Rd 3365VN
Co Rd 3365VO
Co Rd 3365VP
Co Rd 3365VQ
Co Rd 3365VR
Co Rd 3365VS
Co Rd 3365VT
Co Rd 3365VU
Co Rd 3365VV
Co Rd 3365VW
Co Rd 3365VX
Co Rd 3365VY
Co Rd 3365VZ
Co Rd 3365WA
Co Rd 3365WB
Co Rd 3365WC
Co Rd 3365WD
Co Rd 3365WE
Co Rd 3365WF
Co Rd 3365WG
Co Rd 3365WH
Co Rd 3365WI
Co Rd 3365WJ
Co Rd 3365WK
Co Rd 3365WL
Co Rd 3365WM
Co Rd 3365WN
Co Rd 3365WO
Co Rd 3365WP
Co Rd 3365WQ
Co Rd 3365WR
Co Rd 3365WS
Co Rd 3365WT
Co Rd 3365WU
Co Rd 3365WV
Co Rd 3365WW
Co Rd 3365WX
Co Rd 3365WY
Co Rd 3365WZ
Co Rd 3365XA
Co Rd 3365XB
Co Rd 3365XC
Co Rd 3365XD
Co Rd 3365XE
Co Rd 3365XF
Co Rd 3365XG
Co Rd 3365XH
Co Rd 3365XI
Co Rd 3365XJ
Co Rd 3365XK
Co Rd 3365XL
Co Rd 3365XM
Co Rd 3365XN
Co Rd 3365XO
Co Rd 3365XP
Co Rd 3365XQ
Co Rd 3365XR
Co Rd 3365XS
Co Rd 3365XT
Co Rd 3365XU
Co Rd 3365XV
Co Rd 3365XW
Co Rd 3365XX
Co Rd 3365XY
Co Rd 3365XZ
Co Rd 3365YA
Co Rd 3365YB
Co Rd 3365YC
Co Rd 3365YD
Co Rd 3365YE
Co Rd 3365YF
Co Rd 3365YG
Co Rd 3365YH
Co Rd 3365YI
Co Rd 3365YJ
Co Rd 3365YK
Co Rd 3365YL
Co Rd 3365YM
Co Rd 3365YN
Co Rd 3365YO
Co Rd 3365YP
Co Rd 3365YQ
Co Rd 3365YR
Co Rd 3365YS
Co Rd 3365YT
Co Rd 3365YU
Co Rd 3365YV
Co Rd 3365YW
Co Rd 3365YX
Co Rd 3365YY
Co Rd 3365YZ
Co Rd 3365ZA
Co Rd 3365ZB
Co Rd 3365ZC
Co Rd 3365ZD
Co Rd 3365ZE
Co Rd 3365ZF
Co Rd 3365ZG
Co Rd 3365ZH
Co Rd 3365ZI
Co Rd 3365ZJ
Co Rd 3365ZK
Co Rd 3365ZL
Co Rd 3365ZM
Co Rd 3365ZN
Co Rd 3365ZO
Co Rd 3365ZP
Co Rd 3365ZQ
Co Rd 3365ZR
Co Rd 3365ZS
Co Rd 3365ZT
Co R

2020 PSAP VERIFICATION (PSAPV): Kiowa-Comanche-Apache-Ft Sill Apache/Caddo-Wichita-Delaware joint-use OTSA

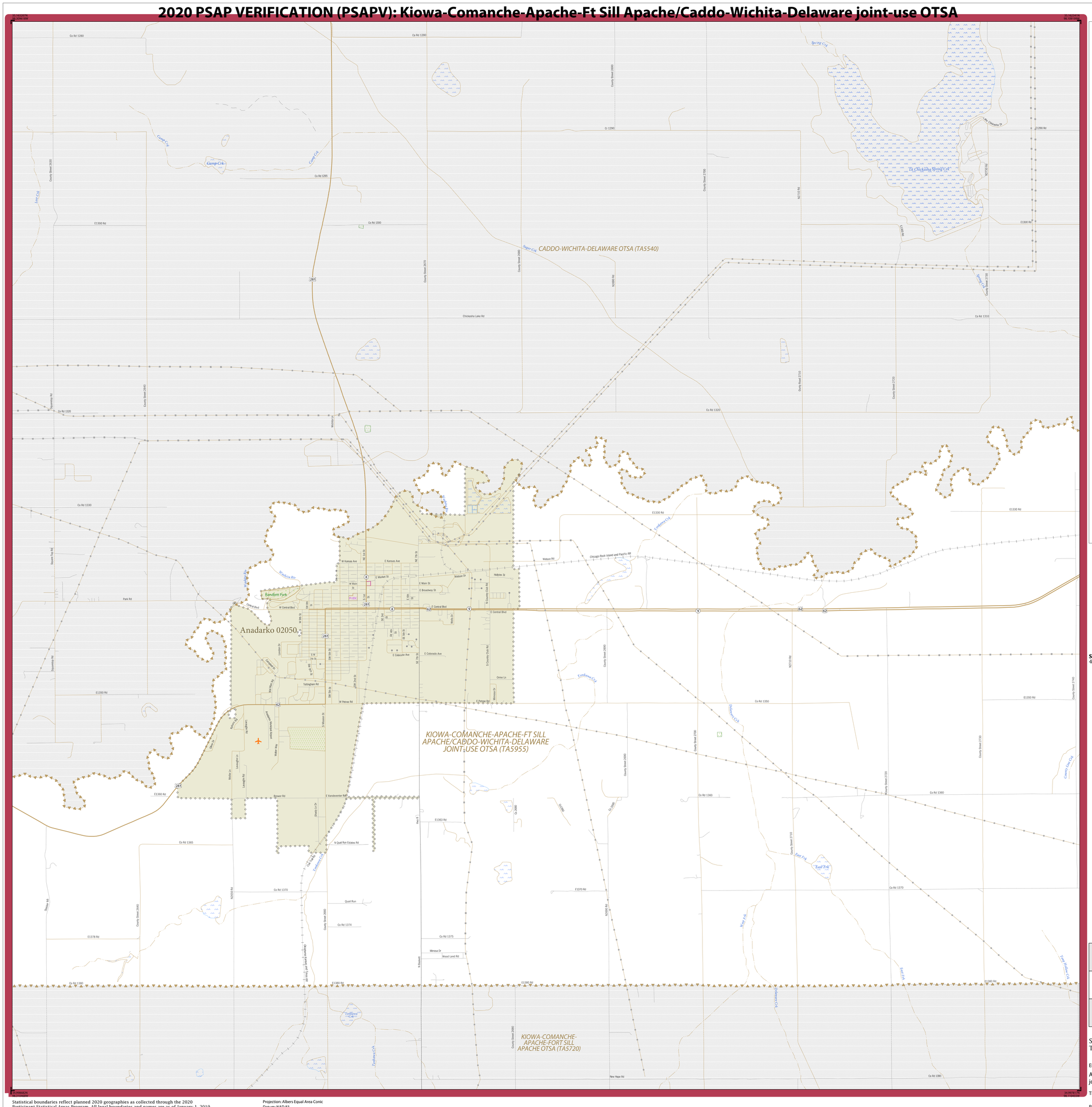
CADDO-WICHITA-DELAWARE OTSA (TA5540)
KIOWA-COMANCHE-APACHE-FT SILL APACHE/CADDO-WICHITA-DELAWARE JOINT-USE OTSA (TA5955)
KIOWA-COMANCHE-APACHE-FORT SILL APACHE OTSA (TA5720)
Anadarko 02050
Randlett Park
Chicago Rock Island and Pacific RR
Southern RR
Co Rd 1280
Co Rd 1290
Co Rd 1300
Co Rd 1310
Co Rd 1320
Co Rd 1330
Co Rd 1350
Co Rd 1360
Co Rd 1370
Co Rd 1380
E1300 Rd
E1330 Rd
E1350 Rd
E1360 Rd
E1370 Rd
E1378 Rd
E1380 Rd
Chickasha Lake Rd
Watson Rd
W Central Blvd
E Central Blvd
W Petrow Rd
E Petrow Rd
E Vandeventer Rd
Brower Rd
N Quail Run Estates Rd
Quail Run
Wood Land Rd
New Hope Rd
Park Rd
Squaw Top Rd
Sequoyah Rd
County Street 2680
County Street 2690
County Street 2700
County Street 2710
County Street 2720
County Street 2730
County Street 2740
County Street 2840
County Street 2850
N2690 Rd
N2700 Rd
N2710 Rd
N2720 Rd
N2730 Rd
N2740 Rd
E1290 Rd
E1300 Rd
E1330 Rd
E1380 Rd
Wichita Riv
Spring Cr
Camp Cr
Tonkawa Cr
Delaware Cr
East Fk
Pine Fk
Tom Hilton Cr
County Line Cr
Lake Chickasha Dr
Tx Chickasha Spring Cr
Sugar Cr
Fenlaw Cr
Cold Trail Rd
Mobile Ln
Lavaughn Rd
Walt Way
Lincoln Dr
Mimosa Dr
Orme Ln
Tattingham Rd
Mission St
Hollytex St
Watson St
Wells Dr
Melissa Dr
Shady Ln Dr
Pine St
N Country Club Rd
S Country Club Rd
N Bassett
Chickasha Lake Rd
Chickasha Lake Rd
Chickasha Lake Rd

2020 PSAP VERIFICATION (PSAPV): Kiowa-Comanche-Apache-Ft Sill Apache/Caddo-Wichita-Delaware joint-use OTSA

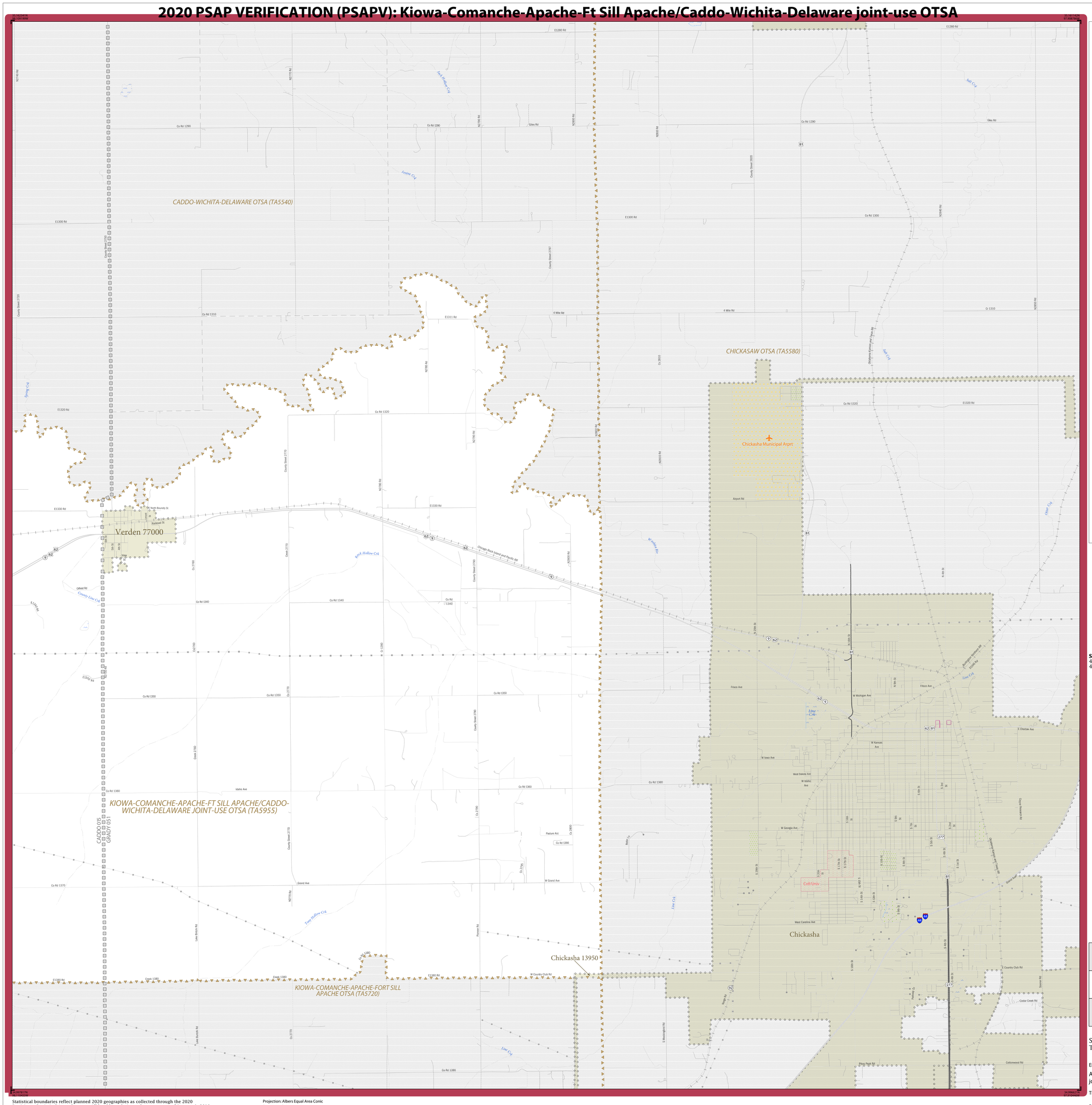

LEGEND

SYMBOL DESCRIPTION	SYMBOL	LABEL STYLE
Federal American Indian Reservation		L'ANSE RESERVATION (TA1880)
Off-Reservation Trust Land		T1880
Oklahoma Tribal Statistical Area (OTSA)		*KAW OTSA (TA5690)*
Tribal Designated Statistical Area (TDSA)		*SAMISH TDSA (TA8750)*
Alaska Native Village Statistical Area (ANVSA)		*ANGOON ANVSA (TA6100)*
American Indian Tribal Subdivision		SHONTO (620)
State American Indian Reservation		Tama Reservation (TA9400)
State Designated Tribal Statitical Area (SDTSA)		*Lumbee SDTSA (TA9815)*
Alaska Native Regional Corporation (ANRC)		***NANA ANRC 52120***
State (or statistically equivalent entity)		NEW YORK 36
County (or statistically equivalent entity)		ERIE 029
Consolidated City		MILFORD 47500
Incorporated Place		Davis 18100
Census Designated Place[1] (CDP)		*Cochiti 16560*

DESCRIPTION	SYMBOL	DESCRIPTION	SYMBOL
Interstate		Water Body	*Pleasant Lake*
U.S. Highway		Swamp or Marsh	*Okefenokee Swamp*
State Highway		Glacier	*Bering Glacier*
Other Road	Marsh Ln	Airport	O'Hare Airport
Cul-de-sac		College or University	Coll/Univ
Circle		Military	Fort Belvoir
4WD Trail, Stairway, Alley, Walkway, or Ferry		Prison or Juvenile Detention Center	P/JDC
Railroad	Southern RR	Cemetery	Powell Cmtry
Pipeline or Power Line		Golf Course	Pinehurst Glf/Crs
Ridge or Fence		National Park or Forest	Yosemite NP
Property Line or Nonvisible Boundary		Other Park	St Francis Park
Perennial Stream	Tumbling Cr	Outside Subject Area	
Intermittent Stream	Piney Cr	Inset Area	A1
Mountain Peak or Hill	Mt. Baker		

Where state and county boundaries coincide, the map shows only the state boundary. Where Federal American Indian reservation and American Indian tribal subdivision boundaries coincide, the map shows only the American Indian reservation boundary.

Entity names are followed by either their FIPS code or census code; parentheses indicate a census code.

1 Census designated place name color corresponds to the CDP fill color.

Based on entity type, map content may vary. Due to space limitations, some road names, along with other feature and geography names on the map, may not be shown.

The Census Bureau stores primary and alternate road names, but only primary road names are used to label the roads on these maps.

SUBJECT AREA RELATED COUNTIES ON MAP SHEET
40015 Caddo
40051 Grady

Key to Adjacent Sheets

3	4	

Sheet Location within Entity

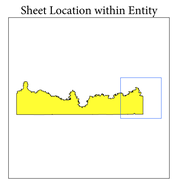

Sheet 4 of 4 PARENT sheets
Total Sheets: 5 (Index 1; Parent 4; Inset 0)

ENTITY TYPE: Oklahoma Tribal Statistical Area

AREA NAME: Kiowa-Comanche-Apache-Ft Sill Apache/Caddo-Wichita-Delaware joint-use OTSA (5955)

TRIBE NAME: Comanche Nation (0554)

RELATED STATE: Oklahoma (40)

Statistical boundaries reflect planned 2020 geographies as collected through the 2020 Participant Statistical Areas Program. All legal boundaries and names are as of January 1, 2019. The boundaries shown on this map are for Census Bureau statistical data collection and tabulation purposes only; their depiction and designation for statistical purposes does not constitute a determination of jurisdictional authority or rights of ownership or entitlement.

Data Source: U.S. Census Bureau's MAF/TIGER database (BAS20), November 2019
Created by Geography Division: December 12, 2019

U.S. DEPARTMENT OF COMMERCE U.S. Census Bureau

Projection: Albers Equal Area Conic
Datum: NAD 83
Spheroid: GRS 80
1st Standard Parallel: 34 10 47
2nd Standard Parallel: 36 26 11
Central Meridian: -98 43 53
Latitude of Projection's Origin: 33 36 56
False Easting: 0
False Northing: 0

0 0.7 1.4 2.1 2.8 3.5 Kilometers
0 0.5 1 1.5 2 2.5 Miles
The plotted map scale is 1:25,000

N W E S

This map supports the verification phase of the 2020 Participant Statistical Areas Program (PSAP).

For more information, or to request additional maps, please email geo.psap@census.gov, call 1-844-788-4921, or visit www.census.gov/programs-surveys/decennial-census/about/psap.html.

United States Census 2020

2020 PSAPV OTSA MAP (PARENT)

5247499055459550040000 00

INDEX OR PARENT SHEET #: 004
INSET SHEET #: 000000