2020 PSAP VERIFICATION (PSAPV): Occaneechi-Saponi SDTSA

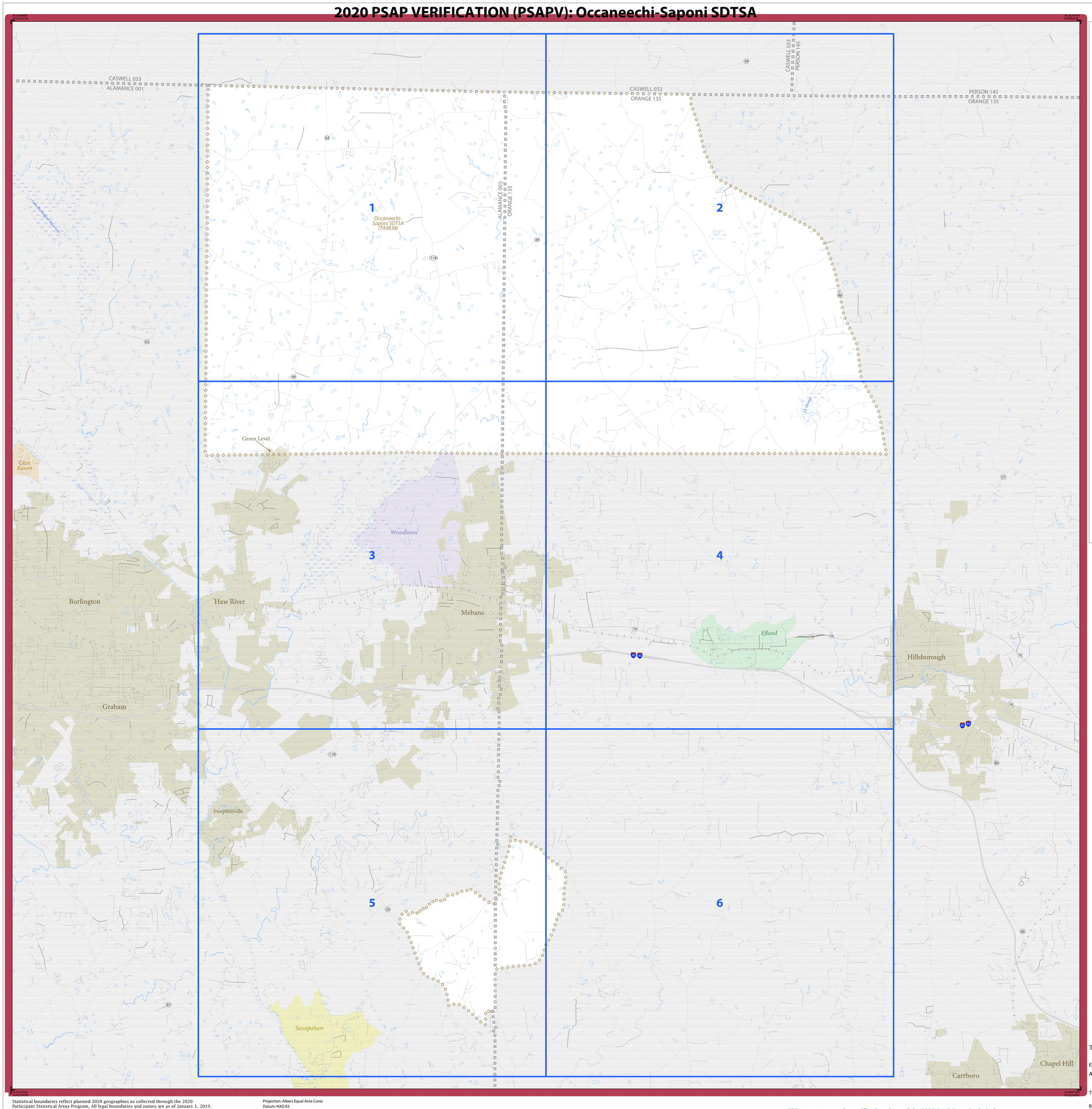

LEGEND

SYMBOL DESCRIPTION	SYMBOL	LABEL STYLE
Federal American Indian Reservation		L'ANSE RESERVATION (TA1880)
Off-Reservation Trust Land		T1880
Oklahoma Tribal Statistical Area (OTSA)		KAW OTSA (TA5690)
Tribal Designated Statistical Area (TDSA)		SAMISH TDSA (TA8750)
Alaska Native Village Statistical Area (ANVSA)		ANGOON ANVSA (TA6100)
American Indian Tribal Subdivision		SHONTO (620)
State American Indian Reservation		Tama Reservation (TA9400)
State Designated Tribal Statitical Area (SDTSA)		Lumbee SDTSA (TA9815)
Alaska Native Regional Corporation (ANRC)		NANA ANRC 52120
State (or statistically equivalent entity)		NEW YORK 36
County (or statistically equivalent entity)		ERIE 029
Consolidated City		MILFORD 47500
Incorporated Place		Davis 18100
Census Designated Place[1] (CDP)		Cochiti 16560

DESCRIPTION	SYMBOL
Interstate	5
U.S. Highway	2
State Highway	4
Other Road	Marsh Ln
Cul-de-sac	
Circle	
4WD Trail, Stairway, Alley, Walkway, or Ferry	
Railroad	Southern RR
Pipeline or Power Line	
Ridge or Fence	
Property Line or Nonvisible Boundary	
Perennial Stream	Tumbling Cr
Intermittent Stream	Piney Cr
Mountain Peak or Hill	Mt. Baker

DESCRIPTION	SYMBOL
Water Body	Pleasant Lake
Swamp or Marsh	Okefenokee Swamp
Glacier	Bering Glacier
Airport	O'Hare Airport
College or University	Coll/Univ
Military	Fort Belvoir
Prison or Juvenile Detention Center	P/JDC
Cemetery	Powell Cmtry
Golf Course	Pinehurst Gl/Crs
National Park or Forest	Yosemite NP
Other Park	St Francis Park
Outside Subject Area	
Inset Area	A1

Where state and county boundaries coincide, the map shows only the state boundary. Where Federal American Indian reservation and American Indian tribal subdivision boundaries coincide, the map shows only the American Indian reservation boundary.

Entity names are followed by either their FIPS code or census code; parentheses indicate a census code.

1 Census designated place name color corresponds to the CDP fill color.

Based on entity type, map content may vary. Due to space limitations, some road names, along with other feature and geography names on the map, may not be shown.

The Census Bureau stores primary and alternate road names, but only primary road names are used to label the roads on these maps.

Total Sheets: 7 (Index 1; Parent 6; Inset 0)

ENTITY TYPE: State Designated Tribal Statistical Area

AREA NAME: Occaneechi-Saponi SDTSA (9838)

TRIBE NAME: Occaneechi Band of Saponi Nation (0940)

RELATED STATE: North Carolina (37)

2020 PSAPV SDTSA MAP (INDEX)

5250499094098380000000000

INDEX OR PARENT SHEET #: 000
INSET SHEET #: 000000

Statistical boundaries reflect planned 2020 geographies as collected through the 2020 Participant Statistical Areas Program. All legal boundaries and names are as of January 1, 2019. The boundaries shown on this map are for Census Bureau statistical data collection and tabulation purposes only; their depiction and designation for statistical purposes does not constitute a determination of jurisdictional authority or rights of ownership or entitlement.

Data Source: U.S. Census Bureau's MAF/TIGER database (BAS20), November 2019
Created by Geography Division: December 12, 2019

U.S. DEPARTMENT OF COMMERCE U.S. Census Bureau

Projection: Albers Equal Area Conic
Datum: NAD 83
Spheroid: GRS 80
1st Standard Parallel: 34 13 30
2nd Standard Parallel: 36 06 55
Central Meridian: -79 51 40
Latitude of Projection's Origin: 33 45 09
False Easting: 0
False Northing: 0

0 1 2 3 4 5 Kilometers
0 0.9 1.8 2.7 3.6 4.5 Miles
The plotted map scale is 1:47,593

N W E S

This map supports the verification phase of the 2020 Participant Statistical Areas Program (PSAP).

For more information, or to request additional maps, please email geo.psap@census.gov, call 1-844-788-4921, or visit www.census.gov/programs-surveys/decennial-census/about/psap.html.

United States Census 2020

2020 PSAP VERIFICATION (PSAPV): Occaneechi-Saponi SDTSA


CASWELL 033
ALAMANCE 001
CASWELL 033
ORANGE 135
ALAMANCE 001
ORANGE 135
Occaneechi-Saponi
SDTSA (TA9838)
Jordan Crk
Haglar Mill Crk
Owens Crk
Deep Crk
Quaker Crk
Stoney Crk
Frank Crk
Shady Ln
Corbett Rd
Edward Miles Ln
Claibornes Rd
Anderson Brothers Trl
Farmview Dr
Mt Sylvia Rd
Dairy Store Rd
McCauley Rd
Holly Brook Dr
Peasant Woods Ct
N Nc 49
Jethan Cross Rd
Cates Loop Rd
Barnett Rd
Colgo Dr
Thomas Rd
John Lewis Rd
Hemony Church Rd
Fox Plantation Rd
Fox Ln
Sunshine Dr
Pine Ridge Trl
Vaughn Ln
Dillo Jeffries Rd
Lowes Rd
Beechwood Trl
Whitney Burche Trl
Wilde Place Rd
Clark Rd
Kimber Rd
Dusty Loop
Marsha Dr
Sandy Ln
Rumsey Branch Trl
Pleasant Branch Rd
Pleasant Grove Union School Rd
Mossy Creek Rd
Hope Branch Rd
Walker Ln
Byrd Rd
Anderson Brothers Rd
Beaver Dam Rd
Rose Rd
Acacia Ridge Ln
J W Graves Rd
Shoreview Dr
Dairy Store Rd
Mt Sylvia Rd
Midway Trl
Tarpin Hollow Trl
Pruitt Rd
Jewell Rd
Mt Kilgore Rd
Cherdrin Ln
Sutton Rd
Cates Rd
Bruce Dr
Anders Cr
Anders Way
Elsie Ln
Dixie Ln
Tom Anderson Rd
Hide-A-Way Ln
Hughes Mill Rd
Vinson Rd
Kerns Chapel Rd
Ross Acres Rd 1
Ross Acres Rd 2
Hughes Mill Rd
Mullines Rd
Prospect Church Rd
Hope Rd
Gum Springs Rd
Union Ridge Rd
Stones Rd
Bethany Ch
Bethany Rd
Bethany Ch Rd
Bethany Church Rd
Fox Chase Rd
Fox Run Rd
Fox Run Ct
Fox Run Dr
Fox Run Trl
Fox Run Ln
Fox Run Cir
Fox Run Pl
Fox Run Way

2020 PSAP VERIFICATION (PSAPV): Occaneechi-Saponi SDTSA

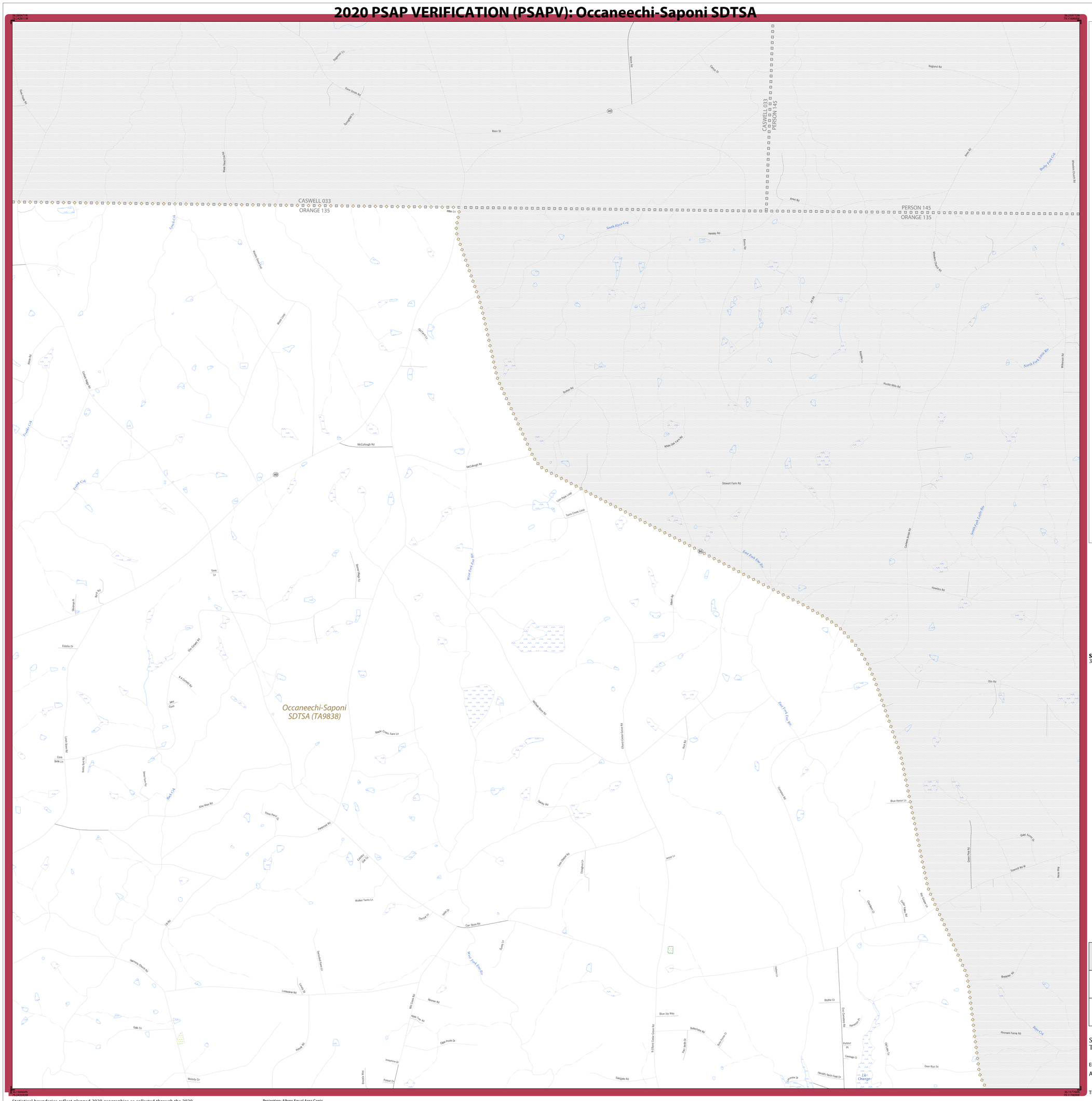
CASWELL 033
ORANGE 135
PERSON 145
Occaneechi-Saponi
SDTSA (TA9838)
Main St
McCullough Rd
Stewart Farm Rd
Hunting Mills Rd
Hesketts North Field Dr
Blue Heron Ln
Brackett Rd
Pinnacle Farms Rd
Olin Rd
Deer Run Trl
Lake Ontiverosa
Hyatt Pt
Cedar Creek Rd
Cedar Valley Rd
Green Pine Rd
Quiet Acres Cir
Sawmill Rd W
Hobbs Way
Blue Jay Way
Blythe Ct
Eric Ontiverosa Rd
Hamilton Pt
Cedar Ln
Ridge Rd
Bethel Church Rd
Hillsboro Rd
Cameron Rd
Cedar Ln
Ridge Rd
Eldad Cedar Grove Rd
Mount Zion Rd
Mt Cross Rd
Rainer Rd
Apple Tree Rd
Elgin Poole Dr
Josephine Dr
Potoat Dr
Brooks Way
Melody Cir
Earngate Rd
Gabi Trl
Rose St
Harmony Church Rd
Lorraine Rd
Lewis Dr
Sandstad Farms Ln
Car Store Rd
Walker Twins Ln
Three Pond Ct
Peterson Rd
Alta Mae Rd
Bell Rd
Coria Belle Ln
Estella Dr
Dixie Trail
Ashe Rd
Cedar Creek Rd
Wade Hunt
Old Farm Ln
Tom Ln
Bryant Rd
Beaver Creek Dr
Allen Rd
Cameron Rd
Hawkins Rd
Cedar Creek Rd
Bethel Rd
Hendley Rd
Bethel Church Rd
Jones Rd
Ragland Rd
Wheelers Church Rd
Hillsboro Rd
Bethel Rd
Cactus Dr
Dave Smith Rd
Sycamore Trl
Sycamore Dr
Sam Frazier Rd
Wade Hunt Rd
Old Farm Ln
Mier Ln
Jones Rd
Bethel Rd
Bethel Church Rd
Hillsboro Rd
Cedar Creek Rd
Ashe Rd
Wade Hunt
Old Farm Ln
Bryant Rd
Beaver Creek Dr
Tom Ln
Bryant Rd
Christmas Ln
Estella Dr
Old Cotton Rd
A A Cotton Rd
Mt Cross Rd
Mt Cross Rd
Apple Tree Rd
Elgin Poole Dr
Josephine Dr
Potoat Dr
Brooks Way
Melody Cir
Earngate Rd
Gabi Trl
Rose St
Harmony Church Rd
Lorraine Rd
Lewis Dr
Sandstad Farms Ln
Car Store Rd
Walker Twins Ln
Three Pond Ct
Peterson Rd
Alta Mae Rd
Bell Rd
Coria Belle Ln
Estella Dr
Dixie Trail
Ashe Rd
Cedar Creek Rd
Wade Hunt
Old Farm Ln
Tom Ln
Bryant Rd
Beaver Creek Dr
Christmas Ln
Bryant Rd
Allen Rd
Cameron Rd
Hawkins Rd
Cedar Creek Rd
Bethel Rd
Hendley Rd
Bethel Church Rd
Jones Rd
Ragland Rd
Wheelers Church Rd
Hillsboro Rd
Bethel Rd
Cactus Dr
Dave Smith Rd
Sycamore Trl
Sycamore Dr
Sam Frazier Rd
Wade Hunt Rd
Old Farm Ln
Mier Ln
Jones Rd
Bethel Rd
Bethel Church Rd
Hillsboro Rd
Cedar Creek Rd
Ashe Rd
Wade Hunt
Old Farm Ln
Bryant Rd
Beaver Creek Dr
Tom Ln
Bryant Rd

2020 PSAP VERIFICATION (PSAPV): Occaneechi-Saponi SDTSA

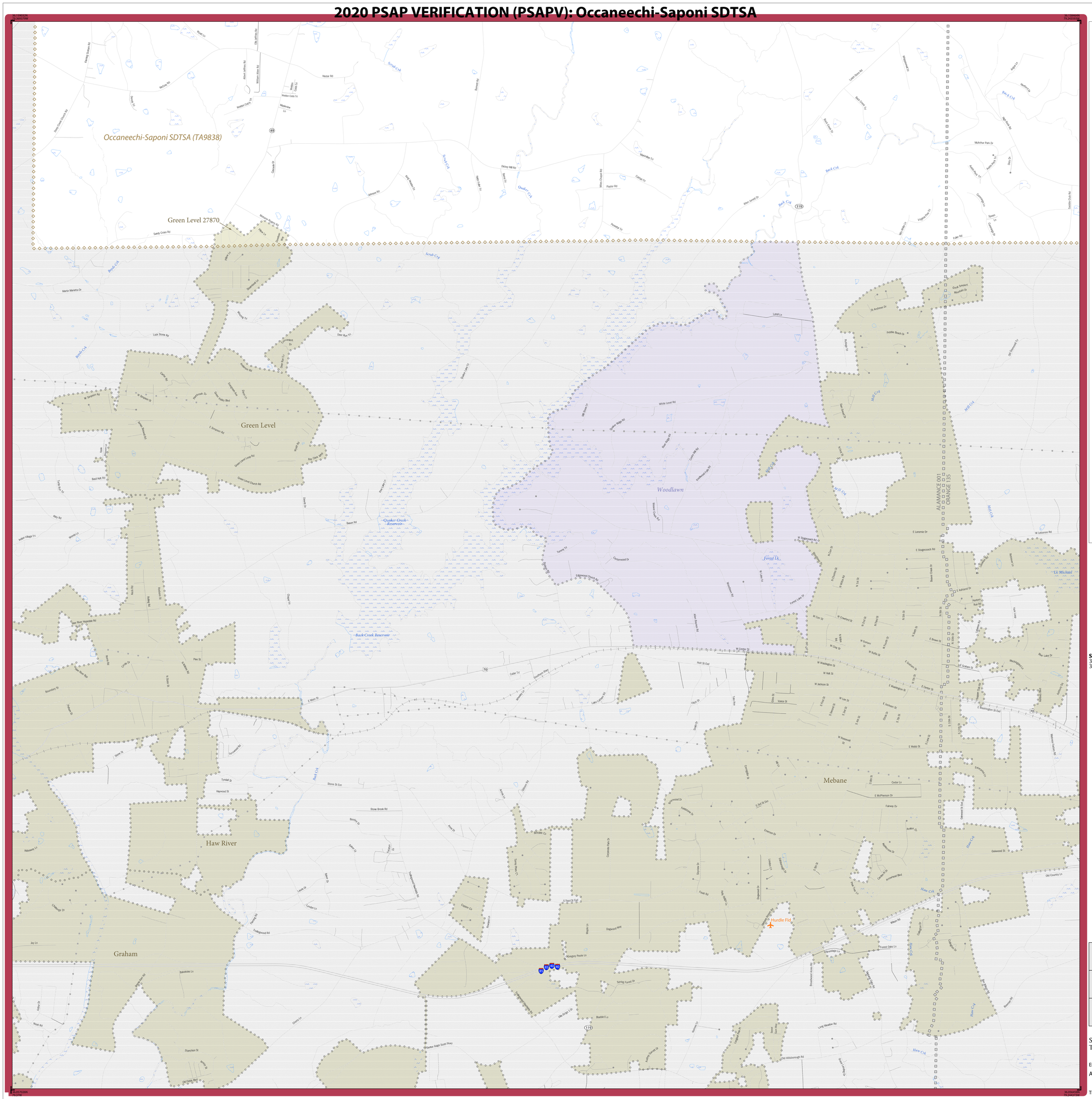

LEGEND

SYMBOL DESCRIPTION	SYMBOL	LABEL STYLE
Federal American Indian Reservation		L'ANSE RESERVATION (TA1880)
Off-Reservation Trust Land		T1880
Oklahoma Tribal Statistical Area (OTSA)		KAW OTSA (TA5690)
Tribal Designated Statistical Area (TDSA)		SAMISH TDSA (TA8750)
Alaska Native Village Statistical Area (ANVSA)		ANGOON ANVSA (TA6100)
American Indian Tribal Subdivision		SHONTO (620)
State American Indian Reservation		Tama Reservation (TA9400)
State Designated Tribal Statitical Area (SDTSA)		Lumbee SDTSA (TA9815)
Alaska Native Regional Corporation (ANRC)		NANA ANRC 52120
State (or statistically equivalent entity)		NEW YORK 36
County (or statistically equivalent entity)		ERIE 029
Consolidated City		MILFORD 47500
Incorporated Place		Davis 18100
Census Designated Place[1] (CDP)		Cochiti 16560

DESCRIPTION	SYMBOL
Interstate	5
U.S. Highway	2
State Highway	4
Other Road	Marsh Ln
Cul-de-sac	
Circle	
4WD Trail, Stairway, Alley, Walkway, or Ferry	
Railroad	Southern RR
Pipeline or Power Line	
Ridge or Fence	
Property Line or Nonvisible Boundary	
Perennial Stream	Tumbling Cr
Intermittent Stream	Piney Cr
Mountain Peak or Hill	Mt. Baker

DESCRIPTION	SYMBOL
Water Body	Pleasant Lake
Swamp or Marsh	Okefenokee Swamp
Glacier	Bering Glacier
Airport	O'Hare Airport
College or University	Coll/Univ
Military	Fort Belvoir
Prison or Juvenile Detention Center	P/JDC
Cemetery	Powell Cmtry
Golf Course	Pinehurst Gl/Crs
National Park or Forest	Yosemite NP
Other Park	St Francis Park
Outside Subject Area	
Inset Area	A1

Where state and county boundaries coincide, the map shows only the state boundary. Where Federal American Indian reservation and American Indian tribal subdivision boundaries coincide, the map shows only the American Indian reservation boundary.

Entity names are followed by either their FIPS code or census code; parentheses indicate a census code.

1 Census designated place name color corresponds to the CDP fill color.

Based on entity type, map content may vary. Due to space limitations, some road names, along with other feature and geography names on the map, may not be shown.

The Census Bureau stores primary and alternate road names, but only primary road names are used to label the roads on these maps.

SUBJECT AREA RELATED COUNTIES ON MAP SHEET
37001 Alamance
37135 Orange

Key to Adjacent Sheets

	1	2
	3	4
	5	6

Sheet Location within Entity

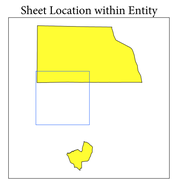

Sheet 3 of 6 PARENT sheets
Total Sheets: 7 (Index 1; Parent 6; Inset 0)

ENTITY TYPE: State Designated Tribal Statistical Area

AREA NAME: Occaneechi-Saponi SDTSA (9838)

TRIBE NAME: Occaneechi Band of Saponi Nation (0940)

RELATED STATE: North Carolina (37)

2020 PSAPV SDTSA MAP (PARENT)

5250499094098380030000 00

INDEX OR PARENT SHEET #: 003
INSET SHEET #: 000000

Statistical boundaries reflect planned 2020 geographies as collected through the 2020 Participant Statistical Areas Program. All legal boundaries and names are as of January 1, 2019. The boundaries shown on this map are for Census Bureau statistical data collection and tabulation purposes only; their depiction and designation for statistical purposes does not constitute a determination of jurisdictional authority or rights of ownership or entitlement.

Data Source: U.S. Census Bureau's MAF/TIGER database (BAS20), November 2019
Created by Geography Division: December 12, 2019

U.S. DEPARTMENT OF COMMERCE U.S. Census Bureau

Projection: Albers Equal Area Conic
Datum: NAD 83
Spheroid: GRS 80
1st Standard Parallel: 34 13 30
2nd Standard Parallel: 36 06 55
Central Meridian: -79 51 40
Latitude of Projection's Origin: 33 45 09
False Easting: 0
False Northing: 0

0 0.4 0.8 1.2 1.6 2 Kilometers
0 0.3 0.6 0.9 1.2 1.5 Miles
The plotted map scale is 1:15,500

N W E S

This map supports the verification phase of the 2020 Participant Statistical Areas Program (PSAP).

For more information, or to request additional maps, please email geo.psap@census.gov, call 1-844-788-4921, or visit www.census.gov/programs-surveys/decennial-census/about/psap.html.

United States Census 2020

2020 PSAP VERIFICATION (PSAPV): Occaneechi-Saponi SDTSA

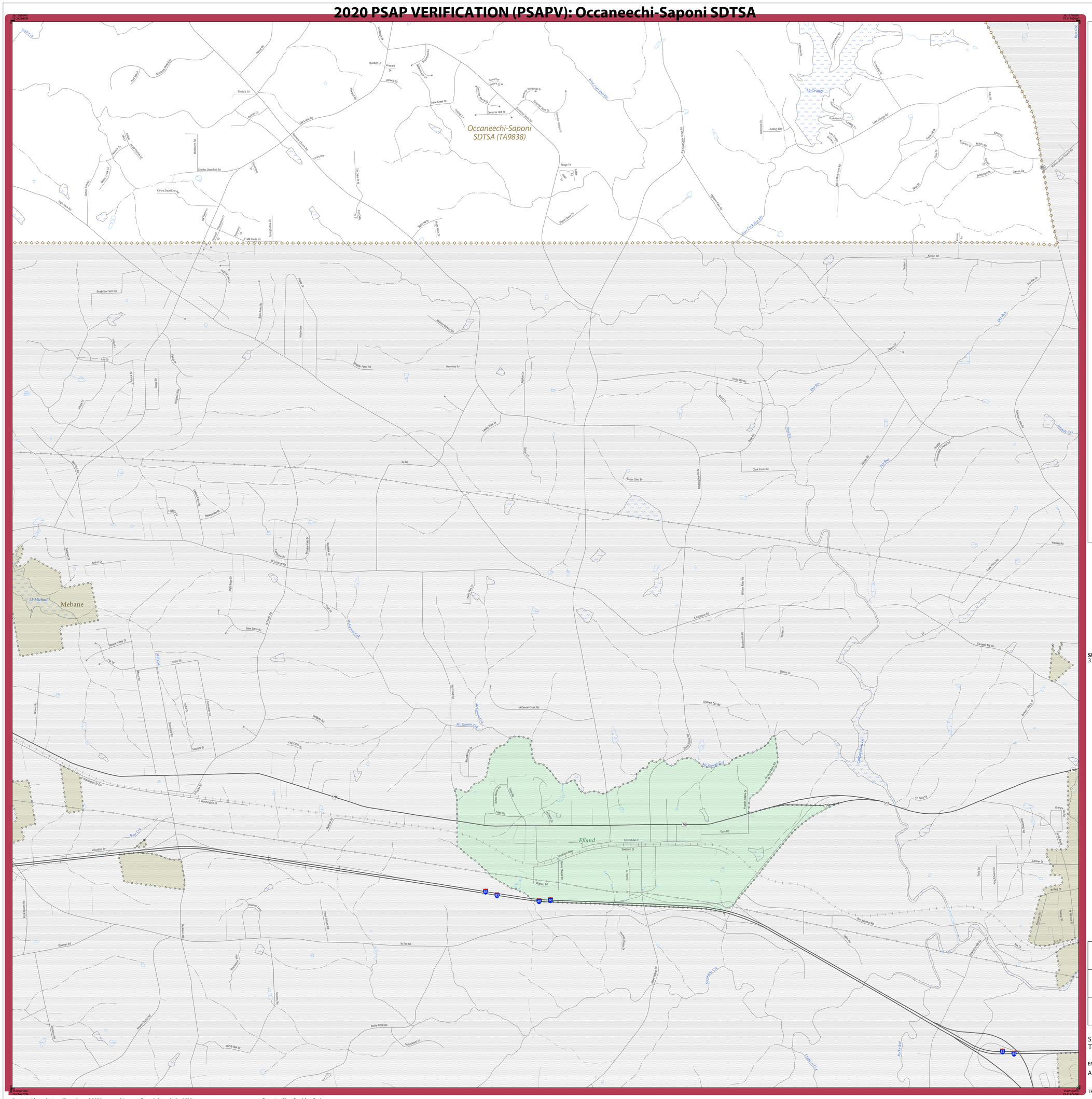
Occaneechi-Saponi SDTSA (TA9838)
Mebane
Efland
Lk Orange
Lk Michael
Hillsborough
Cedar Grove
Orange Grove
Buckhorn
Eno
Stanfrow
Cheeks
Mt Willo
Walnut Grove
Cane Creek
Bellevue
Rock Creek
Bethel
Ephesus
Fairview
Cedar Fork
Damascus
Pleasant Grove
Corinth
Hillsdale
Mt Moriah
Orange Factory
Rock Quarry
Stony Hill
Churton Grove
Dairyland
Buckeye
Mt Tabor
Berryhill
Caldwell
Efland
Cheeseboro
Link
Hawfields
Mt Willo
Lake Orange
Colfax
Guilford
Jackson Hill
Stagville
Bahama
Leasburg
Roxboro
Semora
Milton
Yanceyville
Leaksville
Reidsville
Madison
Mayodan
Eden
Draper
Leaksville
Spray
Stoneville
Mount Airy
Pilot Mountain
Danbury
Walnut Cove
Germanton
King
Pinnacle
Dobson
Rural Hall
Tobaccoville
Walkertown
Kernersville
Clemmons
Lewisville
Bethania
Pfafftown
Tanglewood
Winston-Salem
Belews Creek
Stoney Creek
Summerfield
Oak Ridge
Stokesdale
Gibsonville
Whitsett
Pleasant Garden
Jamestown
Guilford College
Greensboro
High Point
Archdale
Trinity
Randleman
Liberty
Franklinville
Ramseur
Staley
Moffitt Hill
Bennett
Climax
Colfax
Stokesdale
Oak Ridge
Pleasant Garden
Summerfield
Guilford College
Greensboro
Jamestown
Gibsonville
Whitsett
Haw River
Mebane
Graham
Swepsonville
Saxapahaw
Bellemeade
Efland

2020 PSAP VERIFICATION (PSAPV): Occaneechi-Saponi SDTSA

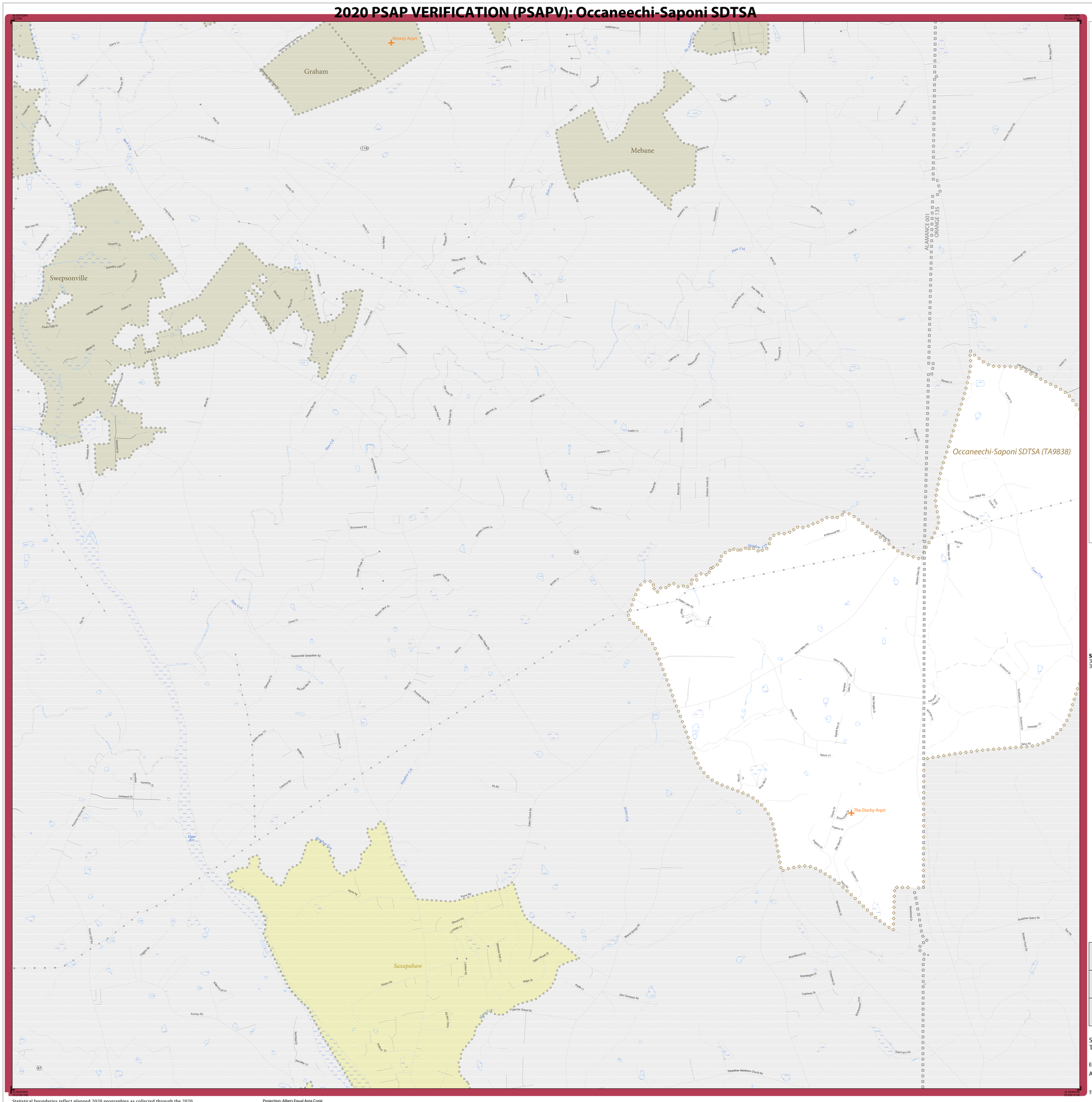
Graham
Mebane
Swepsonville
Kimrey Arprt
The Duchy Arprt
Occaneechi-Saponi SDTSA (TA9838)
Saxapahaw
ALAMANCE 001
ORANGE 135
Haw Cr
Haw Riv
Meadow Cr
Mud Lick Cr
Mebane Cr
Mebane Rock Rd
Mebane Oaks Rd
Mount Willo Rd
Mary Grove Church Rd
Mt Zion Church Rd
Saxapahaw Bethelehem Church Rd
Brookshow Quarry Rd
Brookwood Dr
Brantwright Dr
Coachway Dr
Cobblestone Trace
Quad Farm Trl
Nature Ln
Mt Willo Dr
Mt Willo Ln
Mt Willo Cir
Mt Willo Pl
Mt Willo Ct
Mt Willo Tr
Mt Willo Way
Mt Willo Sq
Mt Willo Ln
Mt Willo Dr
Mt Willo Rd

2020 PSAP VERIFICATION (PSAPV): Occaneechi-Saponi SDTSA

LEGEND

SYMBOL DESCRIPTION	SYMBOL	LABEL STYLE
Federal American Indian Reservation		L'ANSE RESERVATION (TA1880)
Off-Reservation Trust Land		T1880
Oklahoma Tribal Statistical Area (OTSA)		KAW OTSA (TA5690)
Tribal Designated Statistical Area (TDSA)		SAMISH TDSA (TA8750)
Alaska Native Village Statistical Area (ANVSA)		ANGOON ANVSA (TA6100)
American Indian Tribal Subdivision		SHONTO (620)
State American Indian Reservation		Tama Reservation (TA9400)
State Designated Tribal Statitical Area (SDTSA)		Lumbee SDTSA (TA9815)
Alaska Native Regional Corporation (ANRC)		NANA ANRC 52120
State (or statistically equivalent entity)		NEW YORK 36
County (or statistically equivalent entity)		ERIE 029
Consolidated City		MILFORD 47500
Incorporated Place		Davis 18100
Census Designated Place[1] (CDP)		Cochiti 16560

DESCRIPTION	SYMBOL
Interstate	90
U.S. Highway	2
State Highway	4
Other Road	Marsh Ln
Cul-de-sac	
Circle	
4WD Trail, Stairway, Alley, Walkway, or Ferry	
Railroad	Southern RR
Pipeline or Power Line	
Ridge or Fence	
Property Line or Nonvisible Boundary	
Perennial Stream	Tumbling Cr
Intermittent Stream	Piney Cr
Mountain Peak or Hill	Mt. Baker

DESCRIPTION	SYMBOL
Water Body	Pleasant Lake
Swamp or Marsh	Okefenokee Swamp
Glacier	Bering Glacier
Airport	O'Hare Airport
College or University	Coll/Univ
Military	Fort Belvoir
Prison or Juvenile Detention Center	P/JDC
Cemetery	Powell Cmtry
Golf Course	Pinehurst Glf/Crs
National Park or Forest	Yosemite NP
Other Park	St Francis Park
Outside Subject Area	
Inset Area	A1

Where state and county boundaries coincide, the map shows only the state boundary. Where Federal American Indian reservation and American Indian tribal subdivision boundaries coincide, the map shows only the American Indian reservation boundary.

Entity names are followed by either their FIPS code or census code; parentheses indicate a census code.

1 Census designated place name color corresponds to the CDP fill color.

Based on entity type, map content may vary. Due to space limitations, some road names, along with other feature and geography names on the map, may not be shown.

The Census Bureau stores primary and alternate road names, but only primary road names are used to label the roads on these maps.

SUBJECT AREA RELATED COUNTIES ON MAP SHEET
37135 Orange

Key to Adjacent Sheets

3	4	
5	6	

Sheet Location within Entity

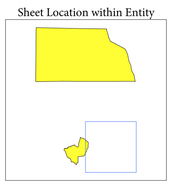

Sheet 6 of 6 PARENT sheets
Total Sheets: 7 (Index 1; Parent 6; Inset 0)

ENTITY TYPE: State Designated Tribal Statistical Area

AREA NAME: Occaneechi-Saponi SDTSA (9838)

TRIBE NAME: Occaneechi Band of Saponi Nation (0940)

RELATED STATE: North Carolina (37)

2020 PSAPV SDTSA MAP (PARENT)

5250499094098380060000 00

INDEX OR PARENT SHEET #: 006
INSET SHEET #: 000000

Statistical boundaries reflect planned 2020 geographies as collected through the 2020 Participant Statistical Areas Program. All legal boundaries and names are as of January 1, 2019. The boundaries shown on this map are for Census Bureau statistical data collection and tabulation purposes only; their depiction and designation for statistical purposes does not constitute a determination of jurisdictional authority or rights of ownership or entitlement.

Data Source: U.S. Census Bureau's MAF/TIGER database (BAS20), November 2019
Created by Geography Division: December 12, 2019

U.S. DEPARTMENT OF COMMERCE U.S. Census Bureau

Projection: Albers Equal Area Conic
Datum: NAD 83
Spheroid: GRS 80
1st Standard Parallel: 34 13 30
2nd Standard Parallel: 36 06 55
Central Meridian: -79 51 40
Latitude of Projection's Origin: 33 45 09
False Easting: 0
False Northing: 0

0 0.4 0.8 1.2 1.6 2 Kilometers
0 0.3 0.6 0.9 1.2 1.5 Miles
The plotted map scale is 1:15,500

N W E S

This map supports the verification phase of the 2020 Participant Statistical Areas Program (PSAP).

For more information, or to request additional maps, please email geo.psap@census.gov, call 1-844-788-4921, or visit www.census.gov/programs-surveys/decennial-census/about/psap.html.

United States Census 2020