2020 Census: South Dakota Profile

Population Density by Census Tract

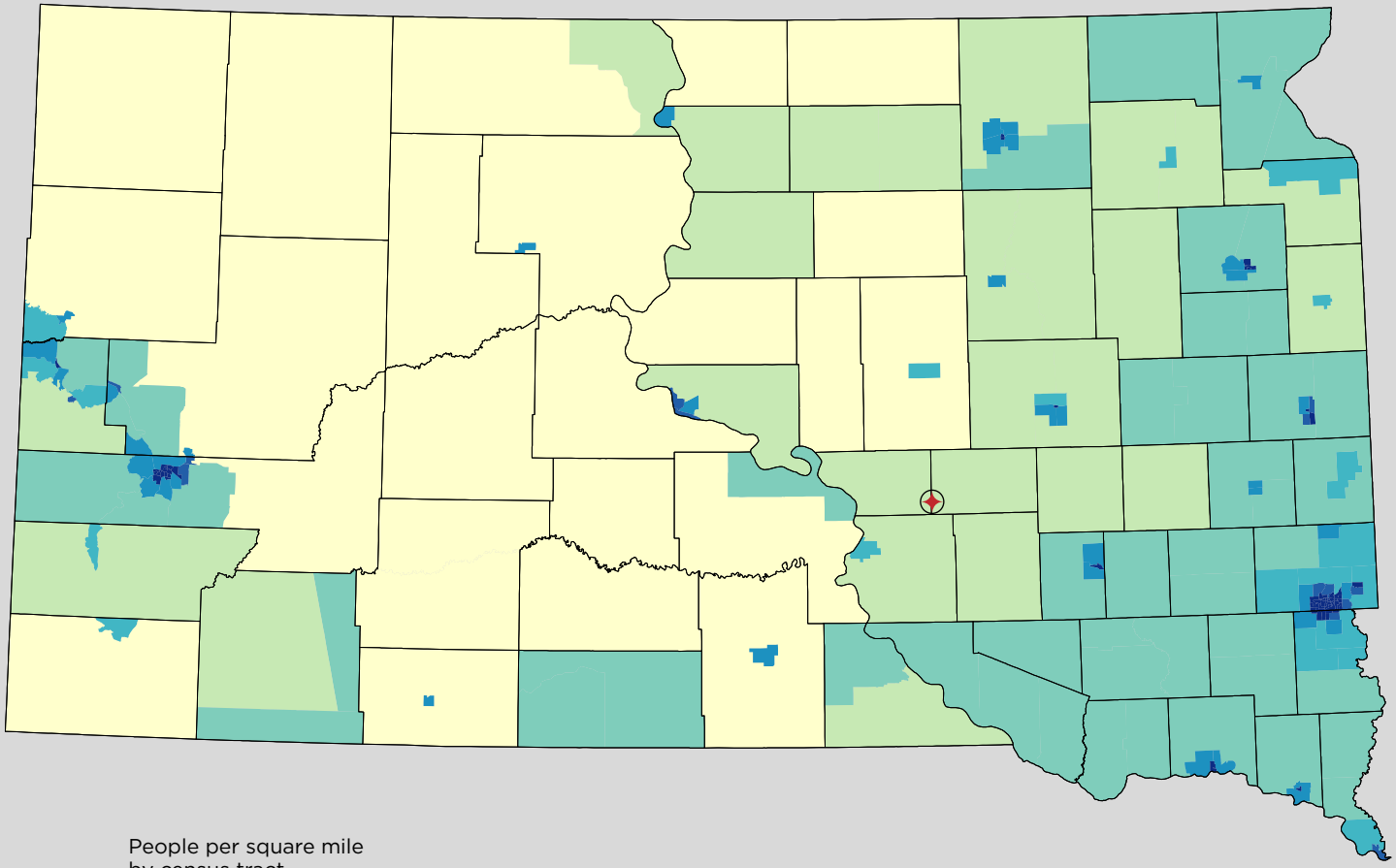

People per square mile by census tract

- 1,000.0 to 7,894.0
- 500.0 to 999.9
- 93.8 to 499.9 (*U.S. density is 93.8*)
- 25.0 to 93.7
- 5.0 to 24.9
- 2.5 to 4.9
- Less than 2.5

County boundary

South Dakota mean center of population

0 20 40 60 Kilometers

0 20 40 60 Miles

Race Breakdown

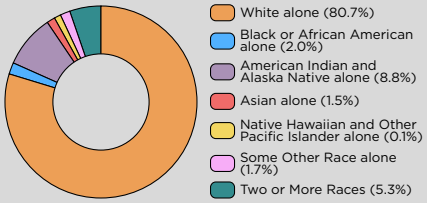

Hispanic or Latino (of any race) makes up **4.4%** of the state population.

Population by Sex and Age

Total Population: 886,667

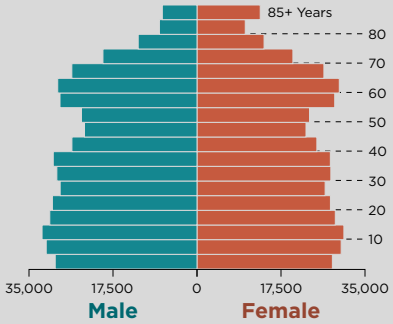

Housing Units

Total housing units:	**393,375**
Percent occupied:	89.1%
Owner occupied:	*67.0%*
Renter occupied:	*33.0%*
Percent vacant:	10.9%

Occupied — Vacant

Owner — *Renter*

Historical Population Totals

1980 to 2020

2020	886,667
2010	814,180
2000	754,844
1990	696,004
1980	690,768

United States Census Bureau

U.S. Department of Commerce
U.S. CENSUS BUREAU
census.gov

Source: 2020 Census Demographic and Housing Characteristics File (DHC), 1980 to 2020 decennial censuses