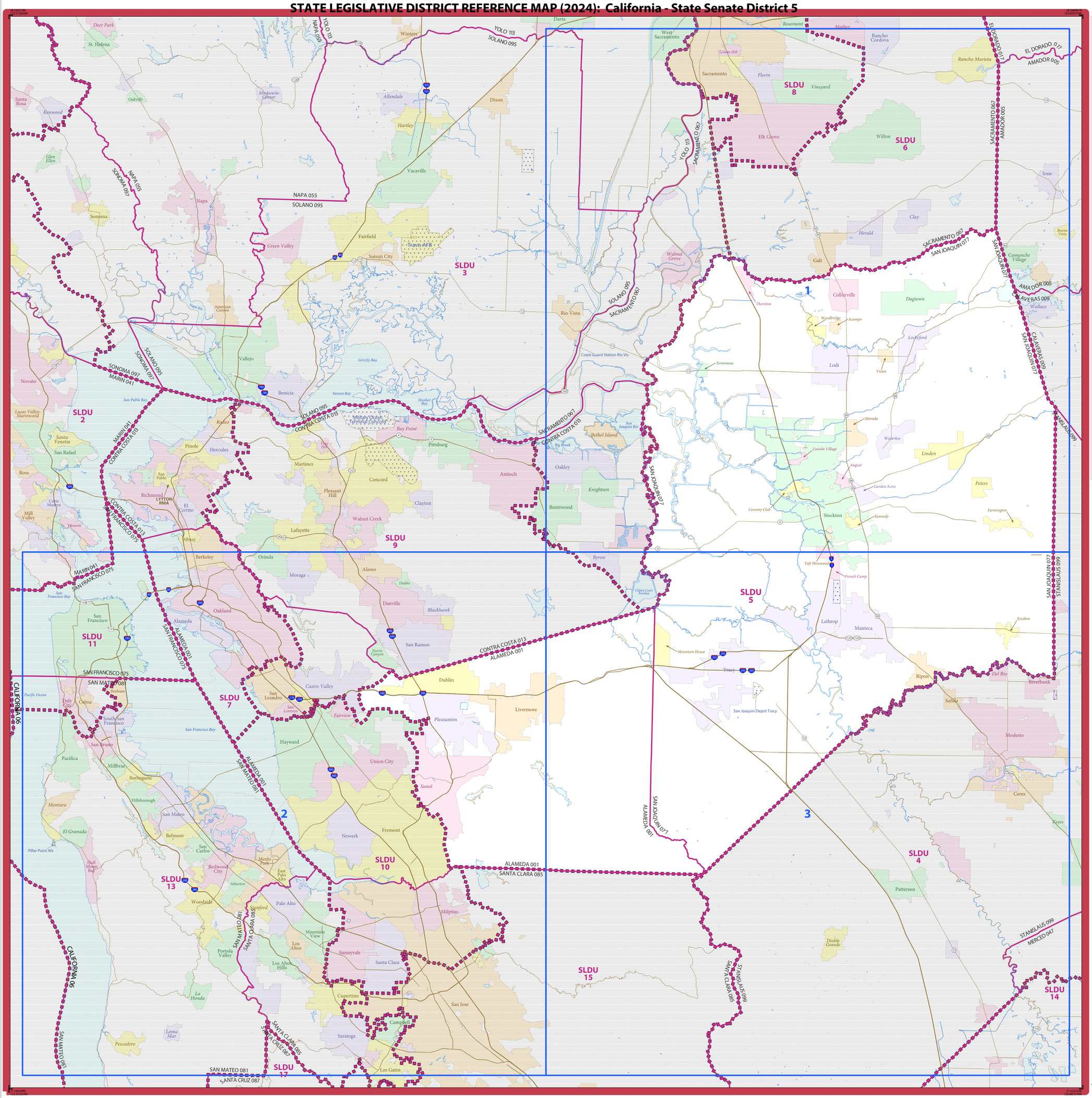
STATE LEGISLATIVE DISTRICT REFERENCE MAP (2024): California - State Senate District 5



LEGEND

SYMBOL DESCRIPTION	SYMBOL	LABEL STYLE
International		CANADA
Federal American Indian Reservation		L'ANSE RES 1880
Off-Reservation Trust Land		T1880
State American Indian Reservation		Tama Res 9400
Alaska Native Regional Corporation (ANRC)		*NANA ANRC 52120*
State (or statistically equivalent entity)		NEW YORK 36
County (or statistically equivalent entity)		ERIE 029
Minor Civil Division (MCD) [1,2]		Bristol town 07485
Consolidated City		MILFORD 47500
Incorporated Place [2,3]		Davis 18100
Census Designated Place (CDP) [3]		*Incline Village 35100*
State Legislative District - Upper (Senate) [4]		SLDU 26

DESCRIPTION	SYMBOL	DESCRIPTION	SYMBOL
Interstate	5	Water Body	Pleasant Lake
U.S. Highway	2	Military	Fort Belvoir
State Highway	4	National or State Park, Forest, or Recreation Area	Yosemite NP
Other Road	Marsh Ln	Inset Area	A1
4WD Trail, Stairway, Alley, Walkway, or Ferry		Outside Subject Area	
Railroad	Southern RR		
Pipeline or Power Line			
Ridge or Fence			
Nonvisible Boundary or Feature Not Elsewhere Classified			

Where international, state, county, and/or MCD boundaries coincide, the map shows the boundary symbol for only the highest-ranking of these boundaries.

Geographic area names are followed by either their FIPS or census code.

1 MCD boundaries are shown in the following states in which some or all MCDs function as general-purpose governmental units: Connecticut, Illinois, Indiana, Kansas, Maine, Massachusetts, Michigan, Minnesota, Missouri, Nebraska, New Hampshire, New Jersey, New York, North Dakota, Ohio, Pennsylvania, Rhode Island, South Dakota, Vermont, and Wisconsin. (Note that Illinois and Nebraska have some counties covered by nongovernmental precincts and Missouri has most counties covered by nongovernmental townships.)

2 A ' * ' following an MCD name denotes a false MCD. A ' * ' following a place name indicates that a false MCD exists that is coextensive with the place and has the same name and FIPS code as the place; the false MCD label is not shown.

3 Place label color corresponds to the place fill color.

4 2024 State Legislative Districts.

Due to space limitations, some road names, along with other feature and geography names on the map, may not be shown.

Note: This index map sheet provides the map sheet configuration in relation to the subject entity. Due to scale limitations, map content may be simplified. Refer to parent and/or inset map sheets for detailed map content.

Total Sheets: 4 (Index 1; Parent 3; Inset 0)

NAME: State Senate District 5
ENTITY TYPE: State Legislative District - Upper (Senate)
ENTITY CODE: 005
ST: California (06)

SLDU REF MAP (INDEX)
Sheet ID: 279506005000

The boundaries shown on this map are for Census Bureau statistical data collection and tabulation purposes only; their depiction and designation for statistical purposes does not constitute a determination of jurisdictional authority or rights of ownership or entitlement.

Geographic Vintage: January 1, 2024
Data Source: U.S. Census Bureau's MAF/TIGER database (ACS24)
Map Created by Geography Division: July 10, 2024

U.S. DEPARTMENT OF COMMERCE U.S. Census Bureau

Projection: Albers Equal Area Conic
Datum: NAD 83
Spheroid: GRS 80
1st Standard Parallel: 34 06 27
2nd Standard Parallel: 40 25 20
Central Meridian: -119 18 20
Latitude of Projection's Origin: 32 31 43
False Easting: 0
False Northing: 0

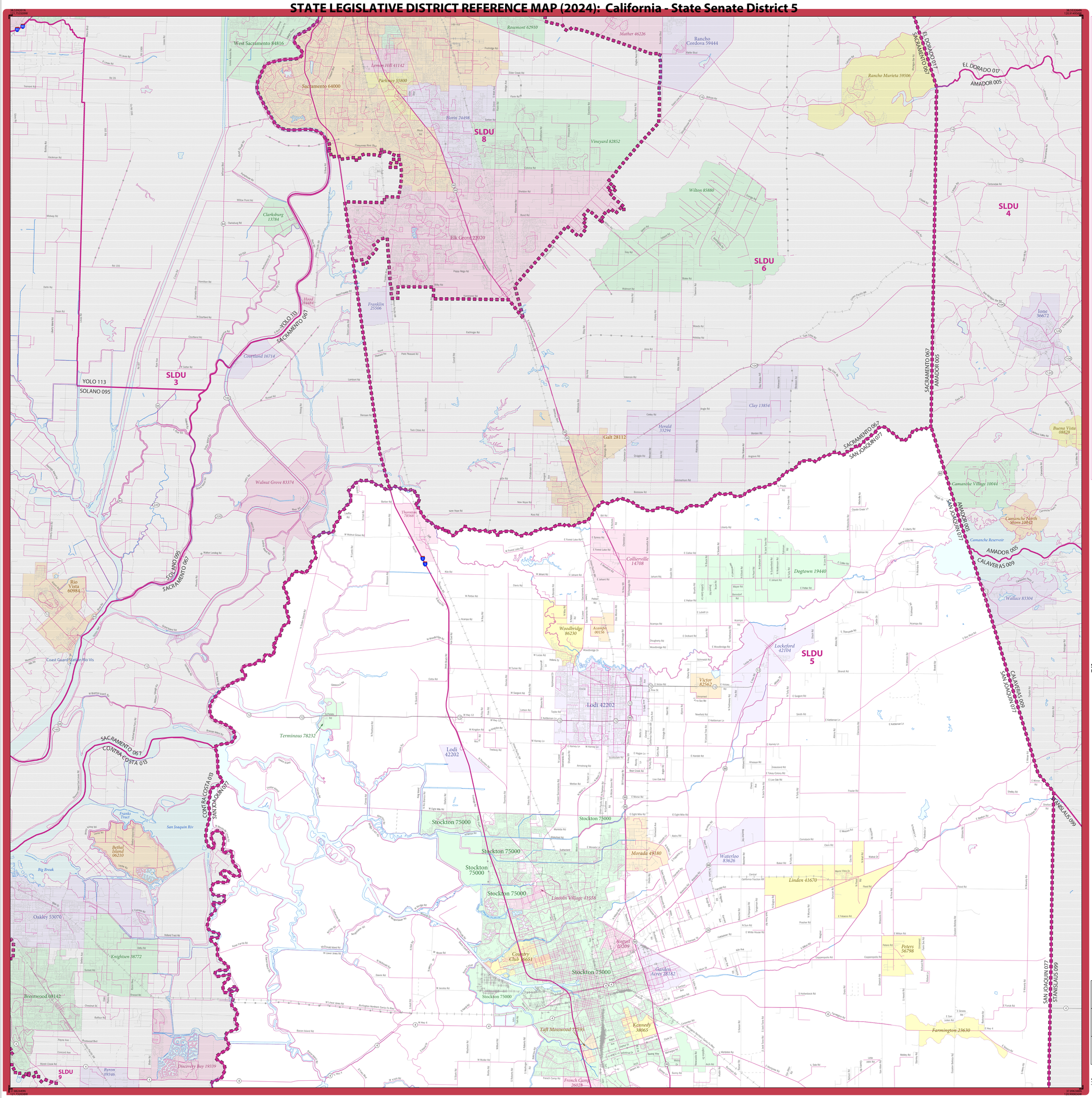
0 6 12 18 24 30 Kilometers
0 4 8 12 16 20 Miles

The plotted map scale is 1:204,700

N W E S

United States® Census Bureau

STATE LEGISLATIVE DISTRICT REFERENCE MAP (2024): California - State Senate District 5



LEGEND

SYMBOL DESCRIPTION	SYMBOL	LABEL STYLE
International		CANADA
Federal American Indian Reservation		L'ANSE RES 1880
Off-Reservation Trust Land		T1880
State American Indian Reservation		Tama Res 9400
Alaska Native Regional Corporation (ANRC)		*NANA ANRC 52120*
State (or statistically equivalent entity)		NEW YORK 36
County (or statistically equivalent entity)		ERIE 029
Minor Civil Division (MCD) [1,2]		Bristol town 07485
Consolidated City		MILFORD 47500
Incorporated Place [2,3]		Davis 18100
Census Designated Place (CDP) [3]		*Incline Village 35100*
State Legislative District - Upper (Senate) [4]		SLDU 26

DESCRIPTION	SYMBOL	DESCRIPTION	SYMBOL
Interstate	5	Water Body	Pleasant Lake
U.S. Highway	2	Military	Fort Belvoir
State Highway	4	National or State Park, Forest, or Recreation Area	Yosemite NP,
Other Road	Marsh Ln	Inset Area	A1
4WD Trail, Stairway, Alley, Walkway, or Ferry		Outside Subject Area	
Railroad	Southern RR		
Pipeline or Power Line			
Ridge or Fence			
Nonvisible Boundary or Feature Not Elsewhere Classified			

Where international, state, county, and/or MCD boundaries coincide, the map shows the boundary symbol for only the highest-ranking of these boundaries.

Geographic area names are followed by either their FIPS or census code.

1 MCD boundaries are shown in the following states in which some or all MCDs function as general-purpose governmental units: Connecticut, Illinois, Indiana, Kansas, Maine, Massachusetts, Michigan, Minnesota, Missouri, Nebraska, New Hampshire, New Jersey, New York, North Dakota, Ohio, Pennsylvania, Rhode Island, South Dakota, Vermont, and Wisconsin. (Note that Illinois and Nebraska have some counties covered by nongovernmental precincts and Missouri has most counties covered by nongovernmental townships.)

2 A '*' following an MCD name denotes a false MCD. A '*' following a place name indicates that a false MCD exists that is coextensive with the place and has the same name and FIPS code as the place; the false MCD label is not shown.

3 Place label color corresponds to the place fill color.

4 2024 State Legislative Districts.

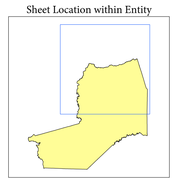
Due to space limitations, some road names, along with other feature and geography names on the map, may not be shown.

SUBJECT AREA COUNTIES ON MAP SHEET
06077 San Joaquin

Key to Adjacent Sheets

	1	
2	3	

Sheet Location within Entity



Sheet 1 of 3 PARENT sheets
Total Sheets: 4 (Index 1; Parent 3; Inset 0)

The boundaries shown on this map are for Census Bureau statistical data collection and tabulation purposes only; their depiction and designation for statistical purposes does not constitute a determination of jurisdictional authority or rights of ownership or entitlement.

Geographic Vintage: January 1, 2024
Data Source: U.S. Census Bureau's MAF/TIGER database (ACS24)
Map Created by Geography Division: July 10, 2024

U.S. DEPARTMENT OF COMMERCE U.S. Census Bureau

Projection: Albers Equal Area Conic
Datum: NAD 83
Spheroid: GRS 80
1st Standard Parallel: 34 06 27
2nd Standard Parallel: 40 25 20
Central Meridian: -119 18 20
Latitude of Projection's Origin: 32 31 43
False Easting: 0
False Northing: 0

0 3 6 9 12 15 Kilometers
0 2 4 6 8 10 Miles
The plotted map scale is 1:100,000

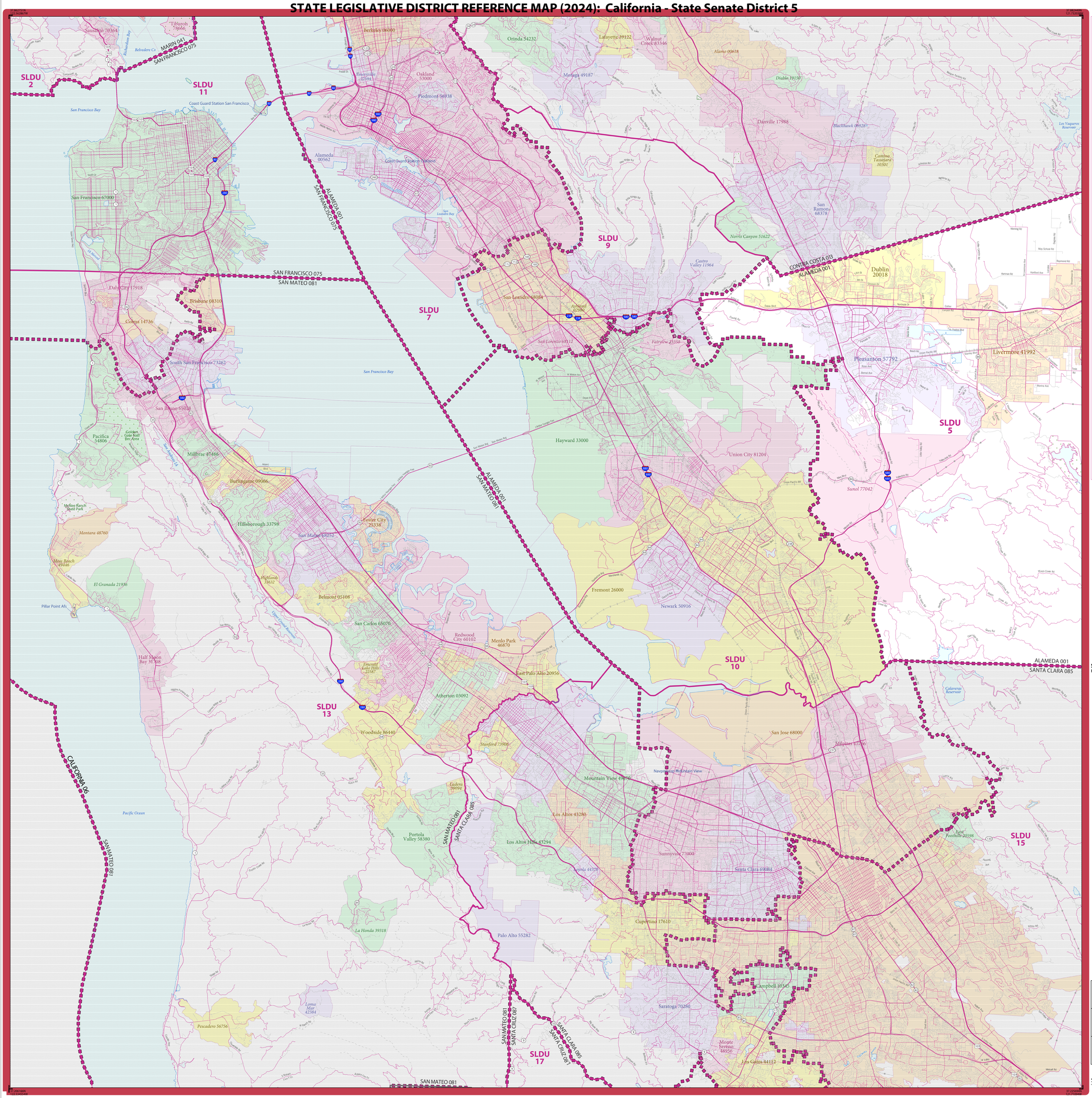
N W E S

United States Census Bureau

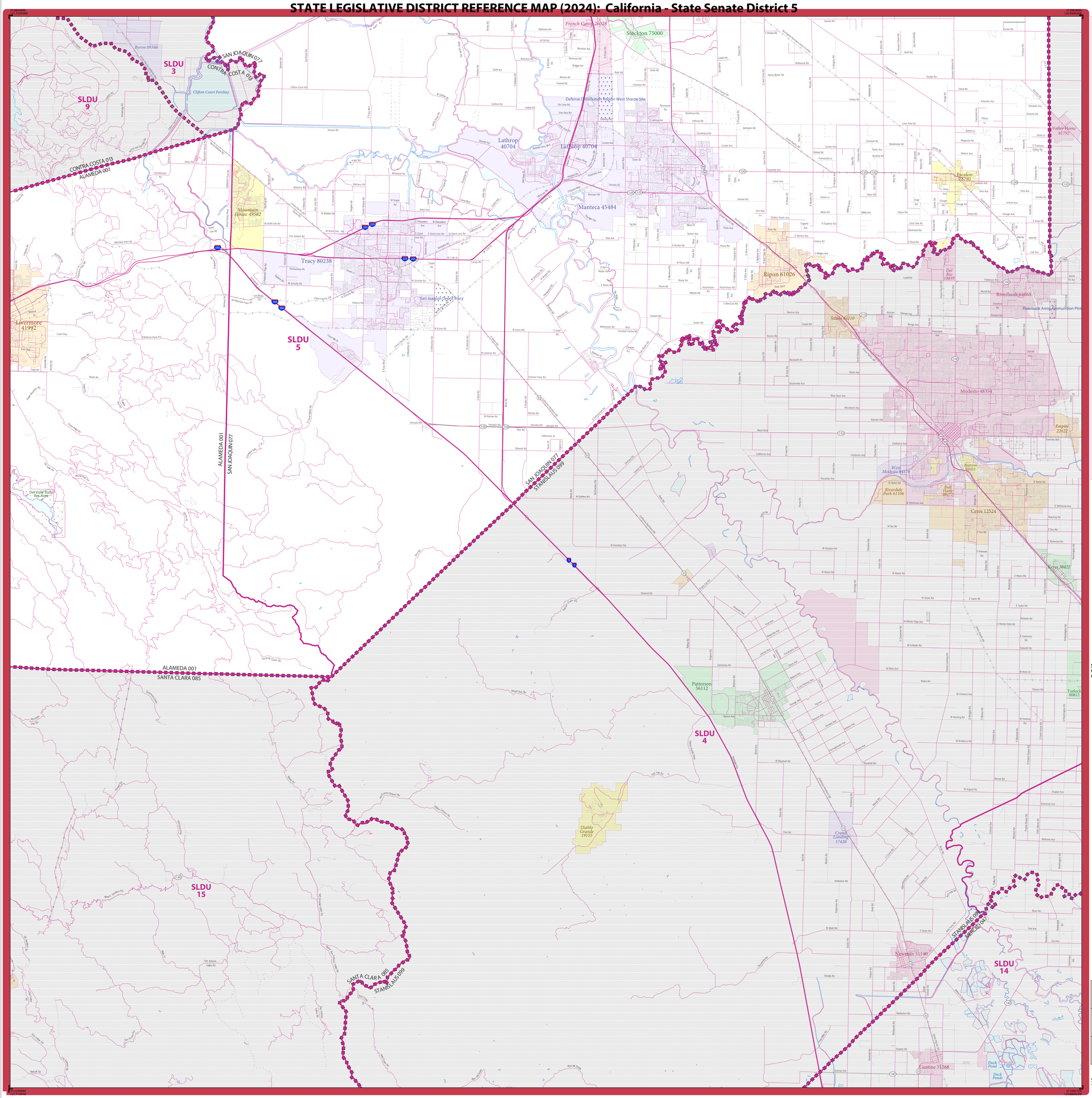
NAME: State Senate District 5
ENTITY TYPE: State Legislative District - Upper (Senate)
ENTITY CODE: 005
ST: California (06)

SLDU REF MAP (PARENT)
Sheet ID: 279506005001

STATE LEGISLATIVE DISTRICT REFERENCE MAP (2024): California - State Senate District 5


SLDU 2
SLDU 11
SLDU 9
SLDU 7
SLDU 5
SLDU 10
SLDU 13
SLDU 15
SLDU 17
MARIN 041
SAN FRANCISCO 075
ALAMEDA 001
SAN FRANCISCO 075
SAN FRANCISCO 075
SAN MATEO 081
CONTRA COSTA 013
ALAMEDA 001
ALAMEDA 001
SAN MATEO 081
ALAMEDA 001
SANTA CLARA 085
CALIFORNIA 06
SAN MATEO 081
SAN MATEO 081
SANTA CLARA 085
SAN MATEO 081
SANTA CRUZ 087
SANTA CLARA 085
SANTA CRUZ 087
SAN MATEO 081
Tiburon 78666
Sausalito 70364
Berkeley 06000
Orinda 54232
Lafayette 39122
Walnut Creek 83346
Alamo 00618
Emeryville 21564
Oakland 53000
Piedmont 56938
Moraga 49187
Diablo 19150
Danville 17988
Blackhawk 06928
Coast Guard Station San Francisco
Alameda 00562
Coast Guard Station Alameda
San Ramon 68378
Camino Tassajara 10301
Los Vaqueros Reservoir
San Francisco 67000
Norris Canyon 51622
Castro Valley 11964
Daly City 17918
Brisbane 08310
Colma 14736
San Leandro 68084
Ashland 02990
Dublin 20018
Pleasanton 57792
Livermore 41992
South San Francisco 73262
San Lorenzo 68312
Fairview 23350
San Bruno 65028
Pacifica 54806
Golden Gate Natl Rec Area
Millbrae 47486
Burlingame 09066
Hayward 33000
Union City 81204
Sunol 77042
McNee Ranch State Park
Montara 48760
Hillsborough 33798
Foster City 25338
San Mateo 68252
Moss Beach 49446
El Granada 21936
Highlands 33632
Belmont 05108
Fremont 26000
Newark 50916
Pillar Point Afs
San Carlos 65070
Redwood City 60102
Menlo Park 46870
Half Moon Bay 31308
Emerald Lake Hills 22587
East Palo Alto 20956
Atherton 03092
Woodside 86440
Stanford 73906
San Jose 68000
Milpitas 47596
Navpress-Gsp Mcdonald View
Mountain View 49670
Ladera 39094
Los Altos 43280
Portola Valley 58380
Los Altos Hills 43294
Loyola 44378
Sunnyvale 77000
Santa Clara 69084
Saint Foothills 20598
Cupertino 17610
Palo Alto 55282
La Honda 39318
Campbell 10345
Saratoga 70280
Loma Mar 42384
Pescadero 56756
Monte Sereno 48956
Los Gatos 44112
Pacific Ocean
San Francisco Bay
Richardson Bay
Belvedere Cv
Upper Crystal Reservoir
Calaveras Reservoir
Lake Chabot
Del Valle Reservoir
Cull Canyon Reservoir
Lake Del Valle
Arroyo Del Valle
Arroyo Mocho
Arroyo Las Positas
Arroyo De La Laguna
Arroyo Del Valle
Arroyo De La Laguna
Arroyo Del Valle
Arroyo Mocho
Arroyo Las Positas

STATE LEGISLATIVE DISTRICT REFERENCE MAP (2024): California - State Senate District 5



LEGEND

SYMBOL DESCRIPTION	SYMBOL	LABEL STYLE
International		CANADA
Federal American Indian Reservation		L'ANSE RES 1880
Off-Reservation Trust Land		T1880
State American Indian Reservation		Tama Res 9400
Alaska Native Regional Corporation (ANRC)		*NANA ANRC 52120*
State (or statistically equivalent entity)		NEW YORK 36
County (or statistically equivalent entity)		ERIE 029
Minor Civil Division (MCD) [1,2]		Bristol town 07485
Consolidated City		MILFORD 47500
Incorporated Place [2,3]		Davis 18100
Census Designated Place (CDP) [3]		*Incline Village 35100*
State Legislative District - Upper (Senate) [4]		SLDU 26

DESCRIPTION	SYMBOL	DESCRIPTION	SYMBOL
Interstate	5	Water Body	Pleasant Lake
U.S. Highway	2	Military	Fort Belvoir
State Highway	4	National or State Park, Forest, or Recreation Area	Yosemite NP
Other Road	Marsh Ln	Inset Area	A1
4WD Trail, Stairway, Alley, Walkway, or Ferry		Outside Subject Area	
Railroad	Southern RR		
Pipeline or Power Line			
Ridge or Fence			
Nonvisible Boundary or Feature Not Elsewhere Classified			

Where international, state, county, and/or MCD boundaries coincide, the map shows the boundary symbol for only the highest-ranking of these boundaries.

Geographic area names are followed by either their FIPS or census code.

1 MCD boundaries are shown in the following states in which some or all MCDs function as general-purpose governmental units: Connecticut, Illinois, Indiana, Kansas, Maine, Massachusetts, Michigan, Minnesota, Missouri, Nebraska, New Hampshire, New Jersey, New York, North Dakota, Ohio, Pennsylvania, Rhode Island, South Dakota, Vermont, and Wisconsin. (Note that Illinois and Nebraska have some counties covered by nongovernmental precincts and Missouri has most counties covered by nongovernmental townships.)

2 A ' * ' following an MCD name denotes a false MCD. A ' * ' following a place name indicates that a false MCD exists that is coextensive with the place and has the same name and FIPS code as the place; the false MCD label is not shown.

3 Place label color corresponds to the place fill color.

4 2024 State Legislative Districts.

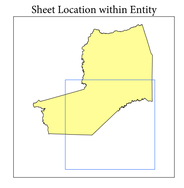
Due to space limitations, some road names, along with other feature and geography names on the map, may not be shown.

SUBJECT AREA COUNTIES ON MAP SHEET
06001 Alameda
06077 San Joaquin

Key to Adjacent Sheets

	1	
2	3	

Sheet Location within Entity



Sheet 3 of 3 PARENT sheets
Total Sheets: 4 (Index 1; Parent 3; Inset 0)

NAME: State Senate District 5
ENTITY TYPE: State Legislative District - Upper (Senate)
ENTITY CODE: 005
ST: California (06)

SLDU REF MAP (PARENT)
Sheet ID: 279506005003

The boundaries shown on this map are for Census Bureau statistical data collection and tabulation purposes only; their depiction and designation for statistical purposes does not constitute a determination of jurisdictional authority or rights of ownership or entitlement.

Geographic Vintage: January 1, 2024
Data Source: U.S. Census Bureau's MAF/TIGER database (ACS24)
Map Created by Geography Division: July 10, 2024

U.S. DEPARTMENT OF COMMERCE U.S. Census Bureau

Projection: Albers Equal Area Conic
Datum: NAD 83
Spheroid: GRS 80
1st Standard Parallel: 34 06 27
2nd Standard Parallel: 40 25 20
Central Meridian: -119 18 20
Latitude of Projection's Origin: 32 31 43
False Easting: 0
False Northing: 0

0 3 6 9 12 15 Kilometers
0 2 4 6 8 10 Miles
The plotted map scale is 1:100,000

N W E S

United States Census Bureau