2020 CENSUS - TRIBAL TRACT MAP (INDEX): Crow Reservation and Off-Reservation Trust Land

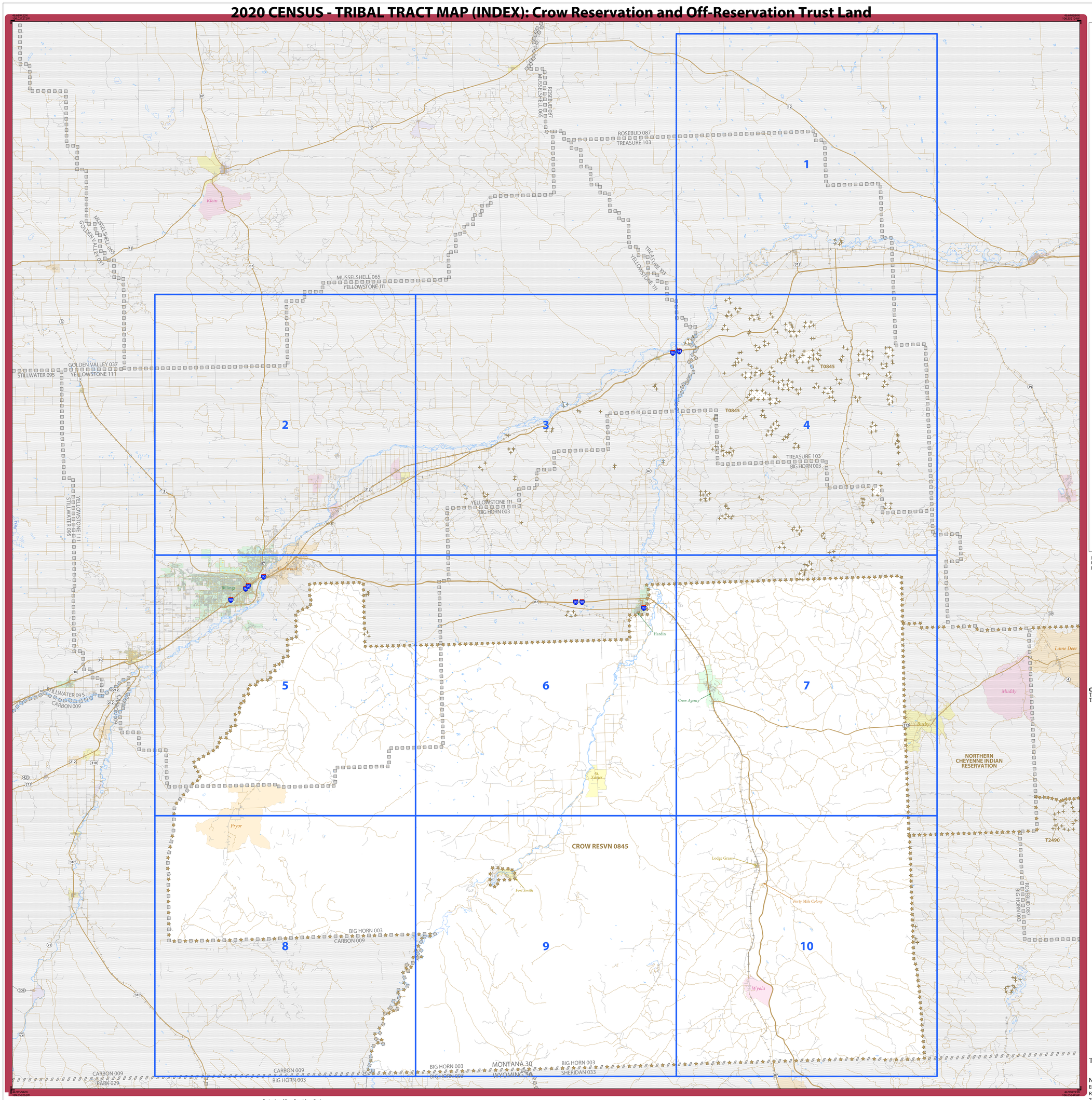

LEGEND

SYMBOL DESCRIPTION	SYMBOL	LABEL STYLE
International or State Water Limit		CANADA
Federal American Indian Reservation		L'ANSE RESERVATION 1880
Off-Reservation Trust Land		T1880
Oklahoma Tribal Statistical Area (OTSA)		*KAW OTSA 5690*
Tribal Designated Statistical Area (TDSA)		*SAMISH TDSA 8750*
Alaska Native Village Statistical Area (ANVSA)		*ANGOON ANVSA 6100*
American Indian Tribal Subdivision		SHONTO 620
State American Indian Reservation		Tama Reservation 9400
State Designated Tribal Statitical Area (SDTSA)		*Lumbee SDTSA 9815*
Alaska Native Regional Corporation (ANRC)		***NANA ANRC 52120***
State (or statistically equivalent entity)		NEW YORK 36
County (or statistically equivalent entity)		ERIE 029
Consolidated City		MILFORD 47500
Incorporated Place[1]		Davis 18100
Census Designated Place[1] (CDP)		*Cochiti 16560*
Tribal Census Tract		T001
Tribal Block Group		TBG-A

DESCRIPTION	SYMBOL
Interstate or U.S. Highway	5 2
State Highway	4
Other Road	Marsh Ln
Cul-de-sac	
Circle	
4WD Trail, Stairway, Alley, Walkway, or Ferry	
Railroad	Southern RR
Pipeline or Power Line	
Ridge or Fence	
Nonvisible Boundary or Feature Not Elsewhere Classified	
Perennial Stream	Tumbling Cr
Intermittent Stream	Piney Cr
Selected Mountain Peaks	Mt Shasta

DESCRIPTION	SYMBOL
Water Body	Pleasant Lake
Swamp or Marsh	Okefenokee Swamp
Glacier	Bering Glacier
Airport, Airfield, or Helicopter Landing Pad	Oxnard Airport
College or University	Coll/Univ
Military	Fort Belvoir
Prison or Juvenile Detention Center	P/JDC
National or State Park, Forest, or Recreational Area	Yosemite Natl Pk
Outside Subject Area	
Inset Area	A1

Where international, state, and/or county boundaries coincide, the map shows the boundary symbol for only the highest-ranking of these boundaries. Where American Indian reservation and American Indian tribal subdivision boundaries coincide, the map shows only the American Indian reservation boundaries.

Geographic area names are followed by either their FIPS or census code.

1 Place label color corresponds to the place fill color.

Due to space limitations, some areas and features such as water bodies, colleges, prisons, and roads may not be labeled.

Note: This index map sheet provides the map sheet configuration in relation to the subject entity. Due to scale limitations, map content may be simplified. Refer to parent and/or inset map sheets for detailed map content.

OFF-RESERVATION TRUST LAND NAMES
T0845 Crow
T2490 Northern Cheyenne

Total Sheets: 11 (Index 1; Parent 10; Inset 0)

NAME: Crow Reservation (0845)
ENTITY TYPE: Federal American Indian Area (Legal)
RELATED ST: Montana (30)
TRIBE NAME: Crow Tribe of Montana (TR0058)

All legal boundaries and names are as of January 1, 2020. The boundaries shown on this map are for Census Bureau statistical data collection and tabulation purposes only; their depiction and designation for statistical purposes does not constitute a determination of jurisdictional authority or rights of ownership or entitlement.

Geographic Vintage: 2020 Census (reference date: January 1, 2020)
Data Source: U.S. Census Bureau's MAF/TIGER database (TAB20)
Map Created by Geography Division: June 14, 2021

U.S. DEPARTMENT OF COMMERCE U.S. Census Bureau

Projection: Albers Equal Area Conic
Datum: NAD 83
Spheroid: GRS 80
1st Standard Parallel: 45 07 55
2nd Standard Parallel: 48 13 38
Central Meridian: -110 02 38
Latitude of Projection's Origin: 44 21 29
False Easting: 0
False Northing: 0

0 7 14 21 28 35 Kilometers
0 5 10 15 20 25 Miles
SCALE 1:259,396

N W E S

United States Census 2020

2020 CENSUS Tribal Tract Reference Map (INDEX) - Sheet ID: 27360845000

2020 CENSUS - TRIBAL TRACT MAP: Crow Reservation and Off-Reservation Trust Land

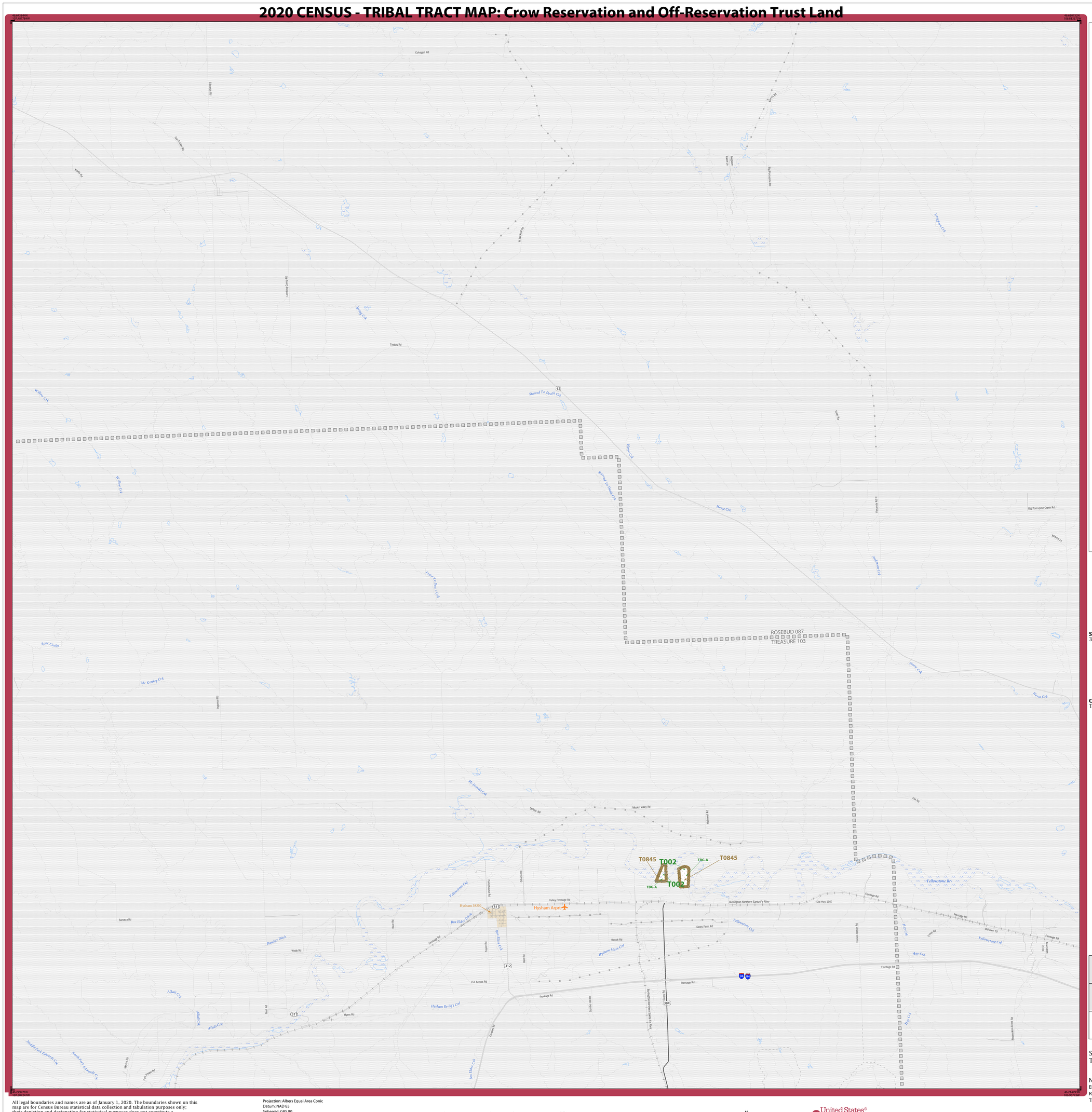

LEGEND

SYMBOL DESCRIPTION	SYMBOL	LABEL STYLE
International or State Water Limit		CANADA
Federal American Indian Reservation		L'ANSE RESERVATION 1880
Off-Reservation Trust Land		T1880
Oklahoma Tribal Statistical Area (OTSA)		*KAW OTSA 5690*
Tribal Designated Statistical Area (TDSA)		*SAMISH TDSA 8750*
Alaska Native Village Statistical Area (ANVSA)		*ANGOON ANVSA 6100*
American Indian Tribal Subdivision		SHONTO 620
State American Indian Reservation		Tama Reservation 9400
State Designated Tribal Statitical Area (SDTSA)		*Lumbee SDTSA 9815*
Alaska Native Regional Corporation (ANRC)		***NANA ANRC 52120***
State (or statistically equivalent entity)		NEW YORK 36
County (or statistically equivalent entity)		ERIE 029
Consolidated City		MILFORD 47500
Incorporated Place[1]		Davis 18100
Census Designated Place[1] (CDP)		*Cochiti 16560*
Tribal Census Tract		**T001**
Tribal Block Group		**TBG-A**

DESCRIPTION	SYMBOL
Interstate or U.S. Highway	5 2
State Highway	4
Other Road	Marsh Ln
Cul-de-sac	
Circle	
4WD Trail, Stairway, Alley, Walkway, or Ferry	
Railroad	Southern RR
Pipeline or Power Line	
Ridge or Fence	
Nonvisible Boundary or Feature Not Elsewhere Classified	
Perennial Stream	Tumbling Cr
Intermittent Stream	Piney Cr
Selected Mountain Peaks	Mt Shasta

DESCRIPTION	SYMBOL
Water Body	Pleasant Lake
Swamp or Marsh	Okefenokee Swamp
Glacier	Bering Glacier
Airport, Airfield, or Helicopter Landing Pad	Oxnard Airport
College or University	Coll/Univ
Military	Fort Belvoir
Prison or Juvenile Detention Center	P/JDC
National or State Park, Forest, or Recreational Area	Yosemite Natl Pk
Outside Subject Area	
Inset Area	A1

Where international, state, and/or county boundaries coincide, the map shows the boundary symbol for only the highest-ranking of these boundaries. Where American Indian reservation and American Indian tribal subdivision boundaries coincide, the map shows only the American Indian reservation boundaries.

Geographic area names are followed by either their FIPS or census code.

1 Place label color corresponds to the place fill color.

Due to space limitations, some areas and features such as water bodies, colleges, prisons, and roads may not be labeled.

SUBJECT AREA COUNTIES ON MAP SHEET
30103 Treasure

OFF-RESERVATION TRUST LAND NAMES
T0845 Crow

Key to Adjacent Sheets

	1	
3	4	

Sheet Location within Entity

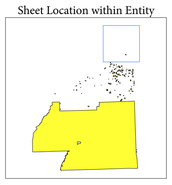

Sheet 1 of 10 PARENT sheets
Total Sheets: 11 (Index 1; Parent 10; Inset 0)

NAME: Crow Reservation (0845)
ENTITY TYPE: Federal American Indian Area (Legal)
RELATED ST: Montana (30)
TRIBE NAME: Crow Tribe of Montana (TR0058)

All legal boundaries and names are as of January 1, 2020. The boundaries shown on this map are for Census Bureau statistical data collection and tabulation purposes only; their depiction and designation for statistical purposes does not constitute a determination of jurisdictional authority or rights of ownership or entitlement.

Geographic Vintage: 2020 Census (reference date: January 1, 2020)
Data Source: U.S. Census Bureau's MAF/TIGER database (TAB20)
Map Created by Geography Division: June 14, 2021

U.S. DEPARTMENT OF COMMERCE U.S. Census Bureau

Projection: Albers Equal Area Conic
Datum: NAD 83
Spheroid: GRS 80
1st Standard Parallel: 45 07 55
2nd Standard Parallel: 48 13 38
Central Meridian: -110 02 38
Latitude of Projection's Origin: 44 21 29
False Easting: 0
False Northing: 0

0 1 2 3 4 5 Kilometers
0 1 2 3 4 5 Miles
SCALE 1:63,360

N W E S

United States Census 2020

2020 CENSUS - TRIBAL TRACT MAP: Crow Reservation and Off-Reservation Trust Land

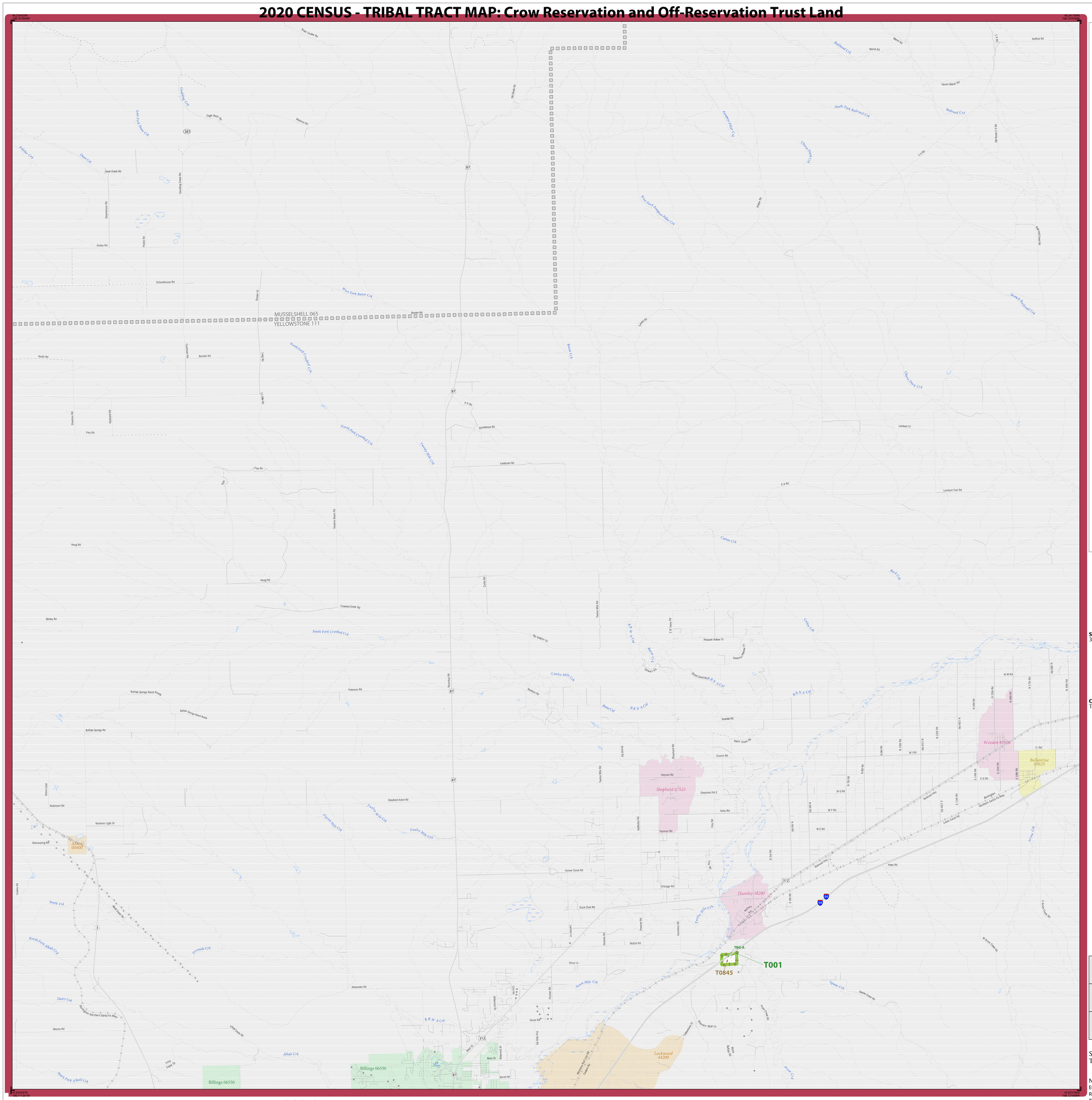

LEGEND

SYMBOL DESCRIPTION	SYMBOL	LABEL STYLE
International or State Water Limit		CANADA
Federal American Indian Reservation		L'ANSE RESERVATION 1880
Off-Reservation Trust Land		T1880
Oklahoma Tribal Statistical Area (OTSA)		*KAW OTSA 5690*
Tribal Designated Statistical Area (TDSA)		*SAMISH TDSA 8750*
Alaska Native Village Statistical Area (ANVSA)		*ANGOON ANVSA 6100*
American Indian Tribal Subdivision		SHONTO 620
State American Indian Reservation		Tama Reservation 9400
State Designated Tribal Statitical Area (SDTSA)		*Lumbee SDTSA 9815*
Alaska Native Regional Corporation (ANRC)		***NANA ANRC 52120***
State (or statistically equivalent entity)		NEW YORK 36
County (or statistically equivalent entity)		ERIE 029
Consolidated City		MILFORD 47500
Incorporated Place[1]		Davis 18100
Census Designated Place[1] (CDP)		*Cochiti 16560*
Tribal Census Tract		**T001**
Tribal Block Group		**TBG-A**

DESCRIPTION	SYMBOL
Interstate or U.S. Highway	5 2
State Highway	4
Other Road	Marsh Ln
Cul-de-sac	
Circle	
4WD Trail, Stairway, Alley, Walkway, or Ferry	
Railroad	Southern RR
Pipeline or Power Line	
Ridge or Fence	
Nonvisible Boundary or Feature Not Elsewhere Classified	
Perennial Stream	Tumbling Cr
Intermittent Stream	Piney Cr
Selected Mountain Peaks	Mt Shasta

DESCRIPTION	SYMBOL
Water Body	Pleasant Lake
Swamp or Marsh	Okefenokee Swamp
Glacier	Bering Glacier
Airport, Airfield, or Helicopter Landing Pad	Oxnard Airport
College or University	Coll/Univ
Military	Fort Belvoir
Prison or Juvenile Detention Center	P/JDC
National or State Park, Forest, or Recreational Area	Yosemite Natl Pk
Outside Subject Area	
Inset Area	A1

Where international, state, and/or county boundaries coincide, the map shows the boundary symbol for only the highest-ranking of these boundaries. Where American Indian reservation and American Indian tribal subdivision boundaries coincide, the map shows only the American Indian reservation boundaries.

Geographic area names are followed by either their FIPS or census code.

1 Place label color corresponds to the place fill color.

Due to space limitations, some areas and features such as water bodies, colleges, prisons, and roads may not be labeled.

SUBJECT AREA COUNTIES ON MAP SHEET
30111 Yellowstone

OFF-RESERVATION TRUST LAND NAMES
T0845 Crow

Key to Adjacent Sheets

	2	3
	5	6

Sheet Location within Entity

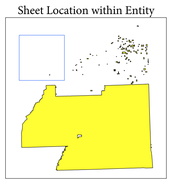

Sheet 2 of 10 PARENT sheets
Total Sheets: 11 (Index 1; Parent 10; Inset 0)

NAME: Crow Reservation (0845)
ENTITY TYPE: Federal American Indian Area (Legal)
RELATED ST: Montana (30)
TRIBE NAME: Crow Tribe of Montana (TR0058)

All legal boundaries and names are as of January 1, 2020. The boundaries shown on this map are for Census Bureau statistical data collection and tabulation purposes only; their depiction and designation for statistical purposes does not constitute a determination of jurisdictional authority or rights of ownership or entitlement.

Geographic Vintage: 2020 Census (reference date: January 1, 2020)
Data Source: U.S. Census Bureau's MAF/TIGER database (TAB20)
Map Created by Geography Division: June 14, 2021

U.S. DEPARTMENT OF COMMERCE U.S. Census Bureau

Projection: Albers Equal Area Conic
Datum: NAD 83
Spheroid: GRS 80
1st Standard Parallel: 45 07 55
2nd Standard Parallel: 48 13 38
Central Meridian: -110 02 38
Latitude of Projection's Origin: 44 21 29
False Easting: 0
False Northing: 0

0 1 2 3 4 5 Kilometers
0 1 2 3 4 5 Miles
SCALE 163,360

N W E S

United States Census 2020

2020 CENSUS Tribal Tract Reference Map (PARENT) - Sheet ID: 27360845002

2020 CENSUS - TRIBAL TRACT MAP: Crow Reservation and Off-Reservation Trust Land

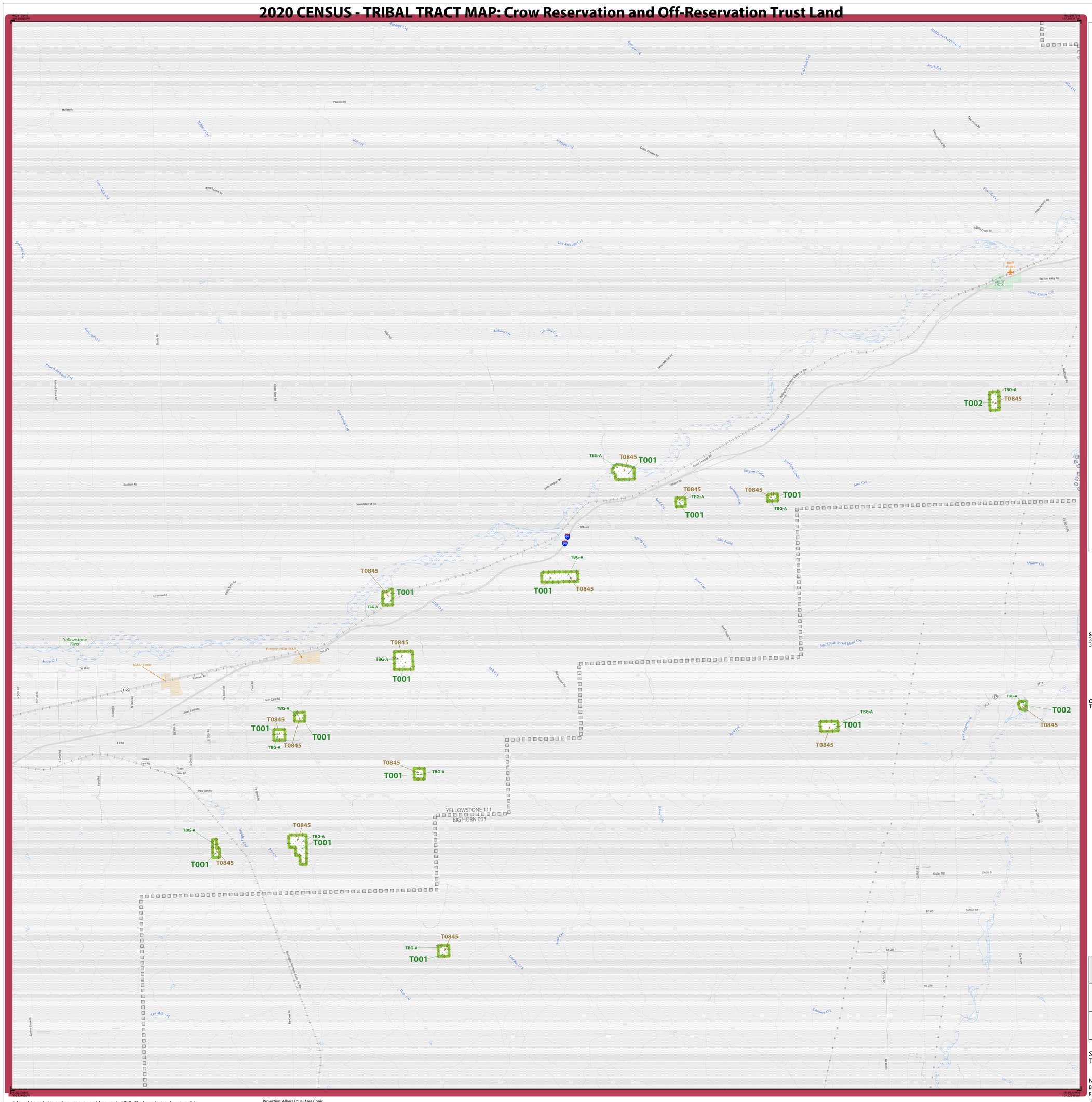

LEGEND

SYMBOL DESCRIPTION	SYMBOL	LABEL STYLE
International or State Water Limit		CANADA
Federal American Indian Reservation		L'ANSE RESERVATION 1880
Off-Reservation Trust Land		T1880
Oklahoma Tribal Statistical Area (OTSA)		*KAW OTSA 5690*
Tribal Designated Statistical Area (TDSA)		*SAMISH TDSA 8750*
Alaska Native Village Statistical Area (ANVSA)		*ANGOON ANVSA 6100*
American Indian Tribal Subdivision		SHONTO 620
State American Indian Reservation		Tama Reservation 9400
State Designated Tribal Statitical Area (SDTSA)		*Lumbee SDTSA 9815*
Alaska Native Regional Corporation (ANRC)		***NANA ANRC 52120***
State (or statistically equivalent entity)		NEW YORK 36
County (or statistically equivalent entity)		ERIE 029
Consolidated City		MILFORD 47500
Incorporated Place[1]		Davis 18100
Census Designated Place[1] (CDP)		*Cochiti 16560*
Tribal Census Tract		**T001**
Tribal Block Group		**TBG-A**

DESCRIPTION	SYMBOL	DESCRIPTION	SYMBOL
Interstate or U.S. Highway	5 2	Water Body	Pleasant Lake
State Highway	4	Swamp or Marsh	Okefenokee Swamp
Other Road	Marsh Ln	Glacier	Bering Glacier
Cul-de-sac		Airport, Airfield, or Helicopter Landing Pad	Oxnard Airport
Circle		College or University	Coll/Univ
4WD Trail, Stairway, Alley, Walkway, or Ferry		Military	Ft Belvoir
Railroad	Southern RR	Prison or Juvenile Detention Center	P/JDC
Pipeline or Power Line		National or State Park, Forest, or Recreational Area	Yosemite Natl Pk
Ridge or Fence		Outside Subject Area	
Nonvisible Boundary or Feature Not Elsewhere Classified		Inset Area	A1
Perennial Stream	Tumbling Cr		
Intermittent Stream	Piney Cr		
Selected Mountain Peaks	Mt Shasta		

Where international, state, and/or county boundaries coincide, the map shows the boundary symbol for only the highest-ranking of these boundaries. Where American Indian reservation and American Indian tribal subdivision boundaries coincide, the map shows only the American Indian reservation boundaries.

Geographic area names are followed by either their FIPS or census code.

1 Place label color corresponds to the place fill color.

Due to space limitations, some areas and features such as water bodies, colleges, prisons, and roads may not be labeled.

SUBJECT AREA COUNTIES ON MAP SHEET
30003 Big Horn
30111 Yellowstone

OFF-RESERVATION TRUST LAND NAMES
T0845 Crow

Key to Adjacent Sheets

		1
2	3	4
5	6	7

Sheet Location within Entity

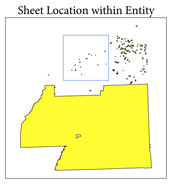

Sheet 3 of 10 PARENT sheets
Total Sheets: 11 (Index 1; Parent 10; Inset 0)

NAME: Crow Reservation (0845)
ENTITY TYPE: Federal American Indian Area (Legal)
RELATED ST: Montana (30)
TRIBE NAME: Crow Tribe of Montana (TR0058)

All legal boundaries and names are as of January 1, 2020. The boundaries shown on this map are for Census Bureau statistical data collection and tabulation purposes only; their depiction and designation for statistical purposes does not constitute a determination of jurisdictional authority or rights of ownership or entitlement.

Geographic Vintage: 2020 Census (reference date: January 1, 2020)
Data Source: U.S. Census Bureau's MAF/TIGER database (TAB20)
Map Created by Geography Division: June 14, 2021

U.S. DEPARTMENT OF COMMERCE U.S. Census Bureau

Projection: Albers Equal Area Conic
Datum: NAD 83
Spheroid: GRS 80
1st Standard Parallel: 45 07 55
2nd Standard Parallel: 48 13 38
Central Meridian: -110 02 38
Latitude of Projection's Origin: 44 21 29
False Easting: 0
False Northing: 0

0 1 2 3 4 5 Kilometers
0 1 2 3 4 5 Miles
SCALE 1:63,360

N W E S

United States Census 2020

2020 CENSUS Tribal Tract Reference Map (PARENT) - Sheet ID: 27360845003

2020 CENSUS - TRIBAL TRACT MAP: Crow Reservation and Off-Reservation Trust Land

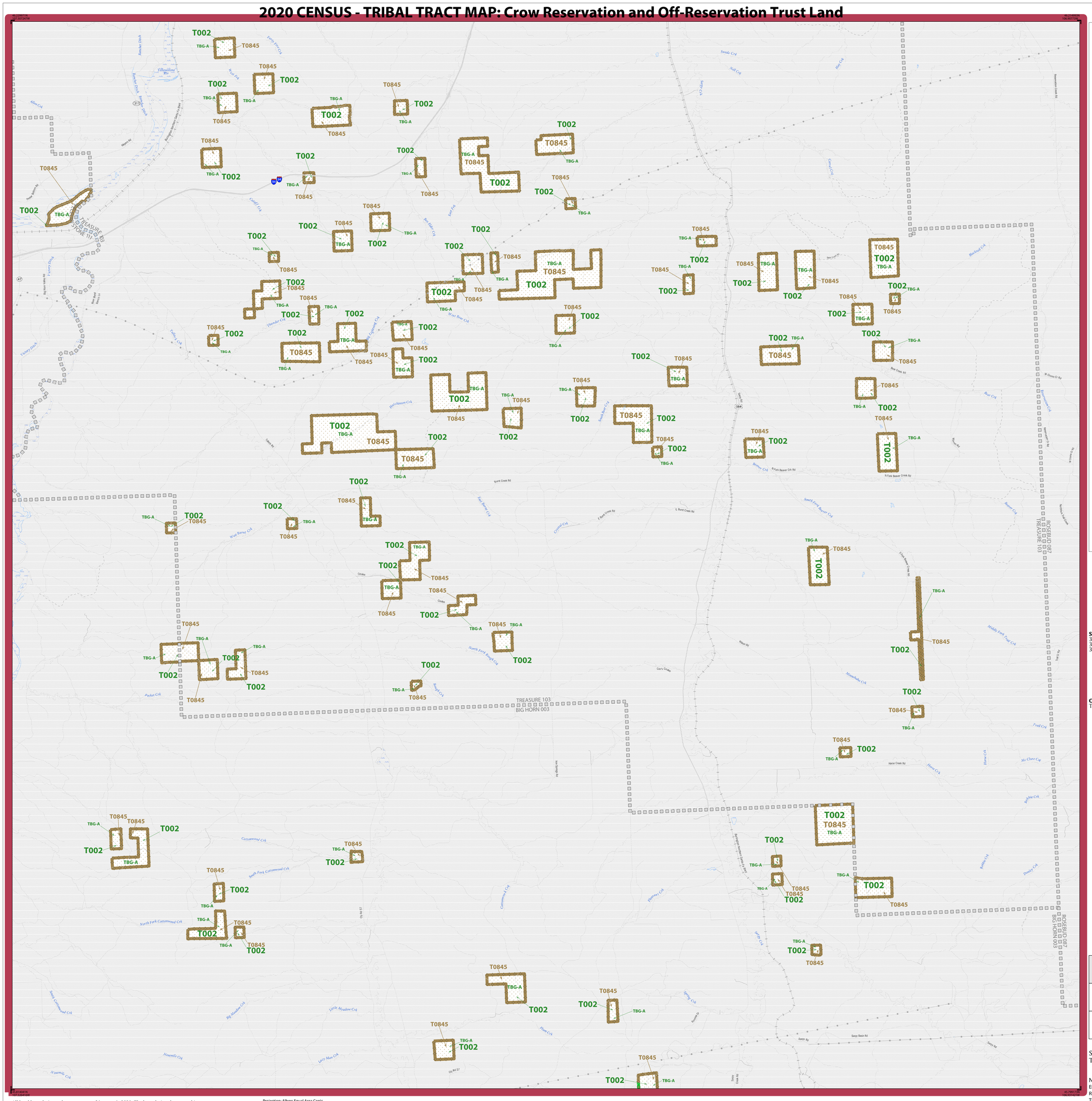
T002
T0845
TBG-A
TREASURE 103
BIG HORN 003
ROSEBUD 087
Yellowstone Rv
Pryor Creek
Little Bighorn Rv
Lodge Grass
Crow Agency
Hardin
Wyola
Busby
Garryowen
Lame Deer
Birney
Ashland
Kirby
Decker
Sarpy
Dunbar
Fort Smith
Bighorn Rv
Tullock Creek
Rosebud Creek
Muddy Creek
Big Ditch
Pryor Mtns
Bighorn Mtns
Wolf Mtns
Tongue Rv
Rosebud Rv
Lame Deer Creek
Busby Rd
Sarpy Rd
Sarpy Basin Rd
Crow Agency Rd
Wyola Rd
Lame Deer Rd
Birney Rd
Ashland Rd
Kirby Rd
Decker Rd
Dunbar Rd
Fort Smith Rd
Garryowen Rd
Hardin Rd
Pryor Rd
Big Horn Valley Rd
Pryor Creek Rd
Tullock Creek Rd
Muddy Creek Rd
Rosebud Rd
Tongue Rd
Bighorn Rd
Wolf Mtns Rd
Pryor Mtns Rd
Big Ditch Rd
Yellowstone Rv Rd
Bridge Rd
Bridge Rd (BIA 14 & BIA 1)
Bridge Rd (BIA 14 & BIA 1)
Bridge Rd (BIA 14 & BIA 1)

2020 CENSUS - TRIBAL TRACT MAP: Crow Reservation and Off-Reservation Trust Land

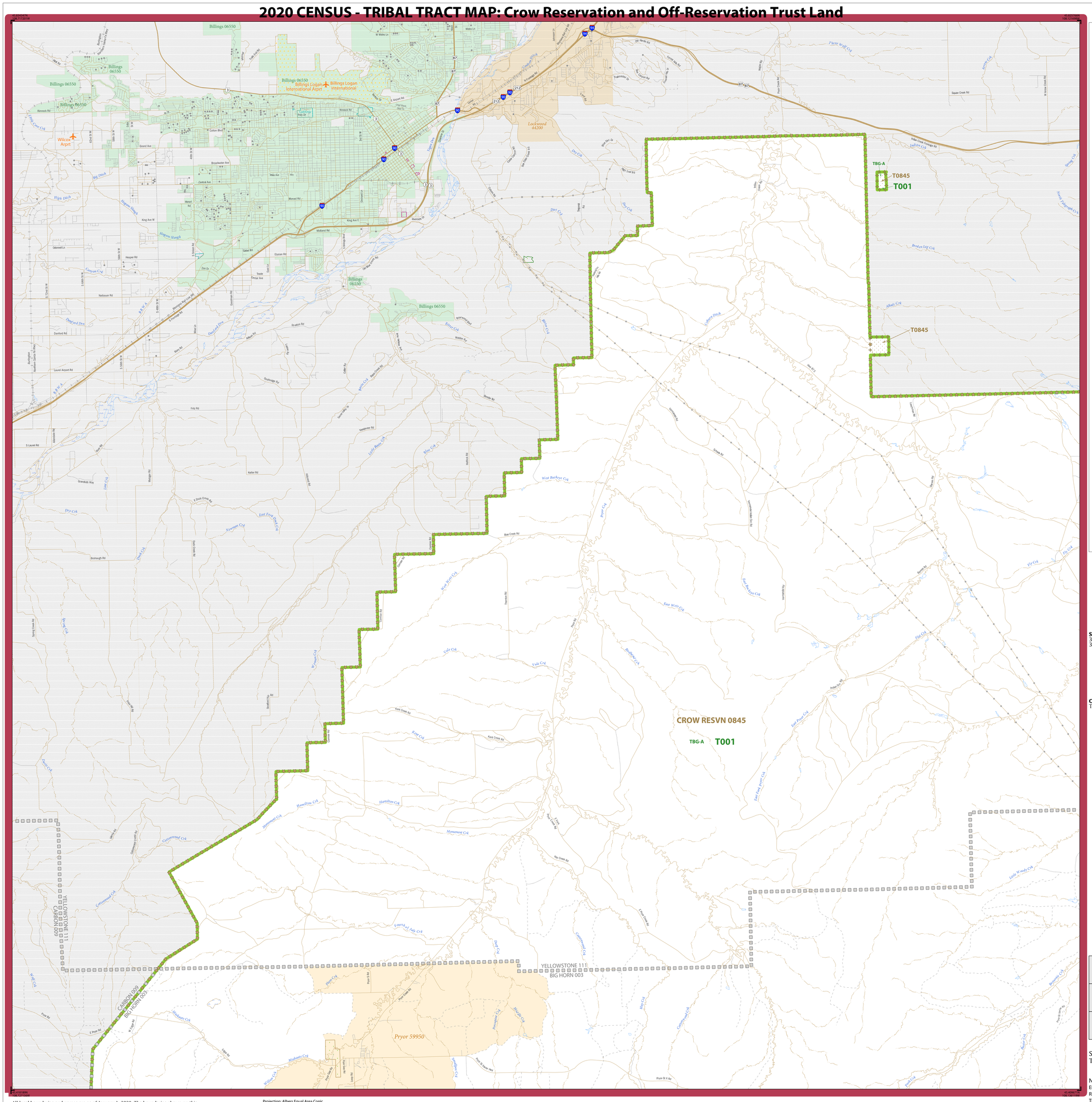

LEGEND

SYMBOL DESCRIPTION	SYMBOL	LABEL STYLE
International or State Water Limit		CANADA
Federal American Indian Reservation		L'ANSE RESERVATION 1880
Off-Reservation Trust Land		T1880
Oklahoma Tribal Statistical Area (OTSA)		KAW OTSA 5690
Tribal Designated Statistical Area (TDSA)		SAMISH TDSA 8750
Alaska Native Village Statistical Area (ANVSA)		ANGOON ANVSA 6100
American Indian Tribal Subdivision		SHONTO 620
State American Indian Reservation		Tama Reservation 9400
State Designated Tribal Statitical Area (SDTSA)		Lumbee SDTSA 9815
Alaska Native Regional Corporation (ANRC)		NANA ANRC 52120
State (or statistically equivalent entity)		NEW YORK 36
County (or statistically equivalent entity)		ERIE 029
Consolidated City		MILFORD 47500
Incorporated Place[1]		Davis 18100
Census Designated Place[1] (CDP)		Cochiti 16560
Tribal Census Tract		T001
Tribal Block Group		TBG-A

DESCRIPTION	SYMBOL
Interstate or U.S. Highway	5 2
State Highway	4
Other Road	Marsh Ln
Cul-de-sac	
Circle	
4WD Trail, Stairway, Alley, Walkway, or Ferry	
Railroad	Southern RR
Pipeline or Power Line	
Ridge or Fence	
Nonvisible Boundary or Feature Not Elsewhere Classified	
Perennial Stream	Tumbling Cr
Intermittent Stream	Piney Cr
Selected Mountain Peaks	Mt Shasta

DESCRIPTION	SYMBOL
Water Body	Pleasant Lake
Swamp or Marsh	Okefenokee Swamp
Glacier	Bering Glacier
Airport, Airfield, or Helicopter Landing Pad	Oxnard Airport
College or University	Coll/Univ
Military	Port Belvoir
Prison or Juvenile Detention Center	P/JDC
National or State Park, Forest, or Recreational Area	Yosemite Natl Pk
Outside Subject Area	
Inset Area	A1

Where international, state, and/or county boundaries coincide, the map shows the boundary symbol for only the highest-ranking of these boundaries. Where American Indian reservation and American Indian tribal subdivision boundaries coincide, the map shows only the American Indian reservation boundaries.

Geographic area names are followed by either their FIPS or census code.

1 Place label color corresponds to the place fill color.

Due to space limitations, some areas and features such as water bodies, colleges, prisons, and roads may not be labeled.

SUBJECT AREA COUNTIES ON MAP SHEET
30003 Big Horn
30111 Yellowstone

OFF-RESERVATION TRUST LAND NAMES
T0845 Crow

Key to Adjacent Sheets

	2	3
	5	6
	8	9

Sheet Location within Entity

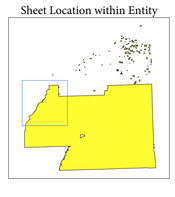

Sheet 5 of 10 PARENT sheets
Total Sheets: 11 (Index 1; Parent 10; Inset 0)

NAME: Crow Reservation (0845)
ENTITY TYPE: Federal American Indian Area (Legal)
RELATED ST: Montana (30)
TRIBE NAME: Crow Tribe of Montana (TR0058)

All legal boundaries and names are as of January 1, 2020. The boundaries shown on this map are for Census Bureau statistical data collection and tabulation purposes only; their depiction and designation for statistical purposes does not constitute a determination of jurisdictional authority or rights of ownership or entitlement.

Geographic Vintage: 2020 Census (reference date: January 1, 2020)
Data Source: U.S. Census Bureau's MAF/TIGER database (TAB20)
Map Created by Geography Division: June 14, 2021

U.S. DEPARTMENT OF COMMERCE U.S. Census Bureau

Projection: Albers Equal Area Conic
Datum: NAD 83
Spheroid: GRS 80
1st Standard Parallel: 45 07 55
2nd Standard Parallel: 48 13 38
Central Meridian: -110 02 38
Latitude of Projection's Origin: 44 21 29
False Easting: 0
False Northing: 0

0 1 2 3 4 5 Kilometers
0 1 2 3 4 5 Miles
SCALE 1:63,360

N W E S

United States® Census 2020

2020 CENSUS - TRIBAL TRACT MAP: Crow Reservation and Off-Reservation Trust Land

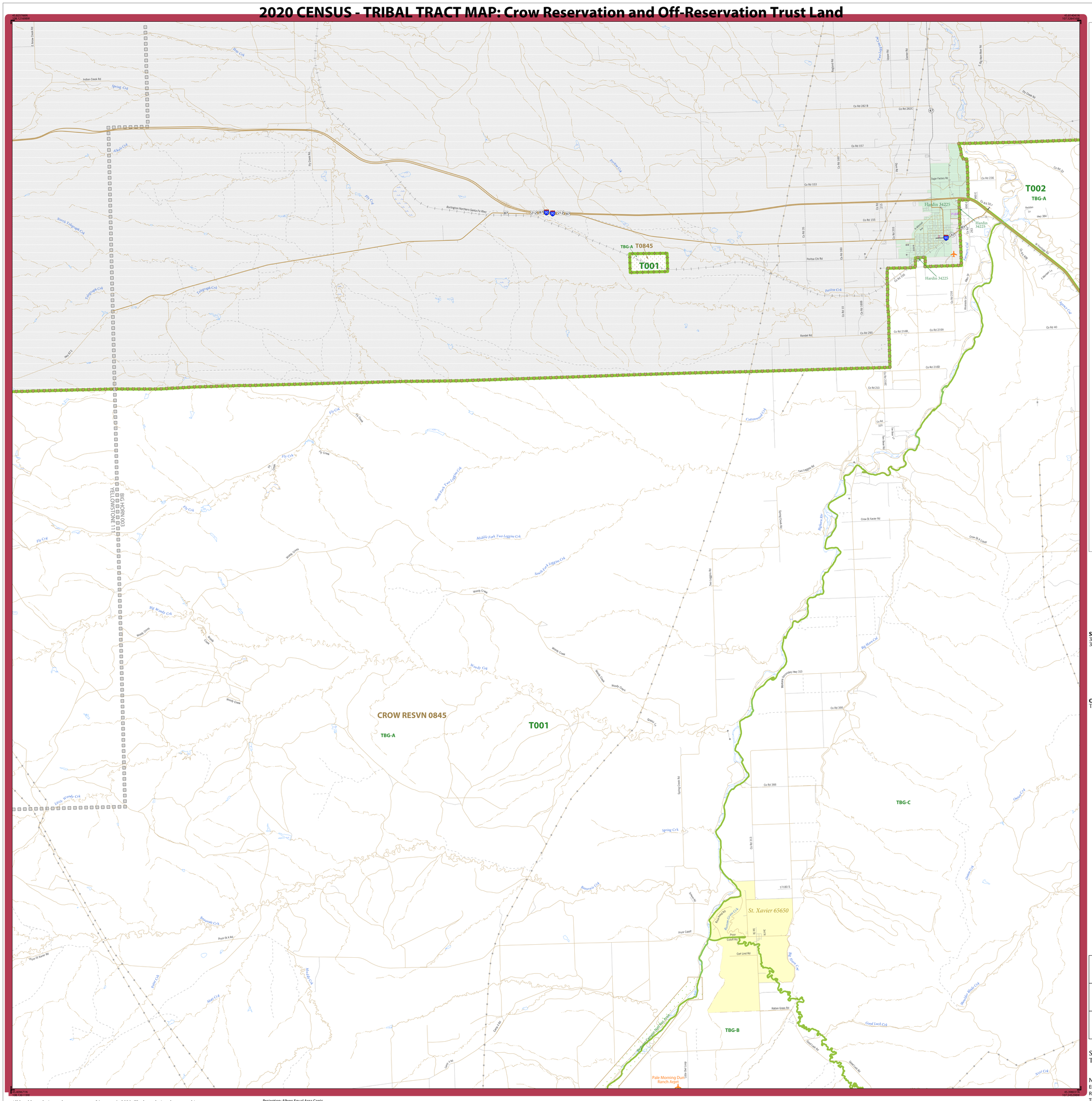

LEGEND

SYMBOL DESCRIPTION	SYMBOL	LABEL STYLE
International or State Water Limit		CANADA
Federal American Indian Reservation		L'ANSE RESERVATION 1880
Off-Reservation Trust Land		T1880
Oklahoma Tribal Statistical Area (OTSA)		*KAW OTSA 5690*
Tribal Designated Statistical Area (TDSA)		*SAMISH TDSA 8750*
Alaska Native Village Statistical Area (ANVSA)		*ANGOON ANVSA 6100*
American Indian Tribal Subdivision		SHONTO 620
State American Indian Reservation		Tama Reservation 9400
State Designated Tribal Statistical Area (SDTSA)		*Lumbee SDTSA 9815*
Alaska Native Regional Corporation (ANRC)		***NANA ANRC 52120***
State (or statistically equivalent entity)		NEW YORK 36
County (or statistically equivalent entity)		ERIE 029
Consolidated City		MILFORD 47500
Incorporated Place[1]		Davis 18100
Census Designated Place[1] (CDP)		*Cochiti 16560*
Tribal Census Tract		**T001**
Tribal Block Group		**TBG-A**

DESCRIPTION	SYMBOL
Interstate or U.S. Highway	5 2
State Highway	4
Other Road	Marsh Ln
Cul-de-sac	
Circle	
4WD Trail, Stairway, Alley, Walkway, or Ferry	
Railroad	Southern RR
Pipeline or Power Line	
Ridge or Fence	
Nonvisible Boundary or Feature Not Elsewhere Classified	
Perennial Stream	Tumbling Cr
Intermittent Stream	Piney Cr
Selected Mountain Peaks	Mt Shasta

DESCRIPTION	SYMBOL
Water Body	Pleasant Lake
Swamp or Marsh	Okefenokee Swamp
Glacier	Bering Glacier
Airport, Airfield, or Helicopter Landing Pad	Oxnard Airport
College or University	Coll/Univ
Military	Fort Belvoir
Prison or Juvenile Detention Center	P/JDC
National or State Park, Forest, or Recreational Area	Yosemite Natl Pk
Outside Subject Area	
Inset Area	A1

Where international, state, and/or county boundaries coincide, the map shows the boundary symbol for only the highest-ranking of these boundaries. Where American Indian reservation and American Indian tribal subdivision boundaries coincide, the map shows only the American Indian reservation boundaries.

Geographic area names are followed by either their FIPS or census code.

1 Place label color corresponds to the place fill color.

Due to space limitations, some areas and features such as water bodies, colleges, prisons, and roads may not be labeled.

SUBJECT AREA COUNTIES ON MAP SHEET
30003 Big Horn
30111 Yellowstone

OFF-RESERVATION TRUST LAND NAMES
T0845 Crow

Key to Adjacent Sheets

2	3	4
5	6	7
8	9	10

Sheet Location within Entity

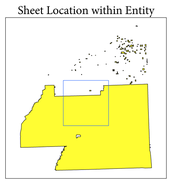

Sheet 6 of 10 PARENT sheets
Total Sheets: 11 (Index 1; Parent 10; Inset 0)

NAME: Crow Reservation (0845)
ENTITY TYPE: Federal American Indian Area (Legal)
RELATED ST: Montana (30)
TRIBE NAME: Crow Tribe of Montana (TR0058)

All legal boundaries and names are as of January 1, 2020. The boundaries shown on this map are for Census Bureau statistical data collection and tabulation purposes only; their depiction and designation for statistical purposes does not constitute a determination of jurisdictional authority or rights of ownership or entitlement.

Geographic Vintage: 2020 Census (reference date: January 1, 2020)
Data Source: U.S. Census Bureau's MAF/TIGER database (TAB20)
Map Created by Geography Division: June 14, 2021

U.S. DEPARTMENT OF COMMERCE U.S. Census Bureau

Projection: Albers Equal Area Conic
Datum: NAD 83
Spheroid: GRS 80
1st Standard Parallel: 45 07 55
2nd Standard Parallel: 48 13 38
Central Meridian: -110 02 38
Latitude of Projection's Origin: 44 21 29
False Easting: 0
False Northing: 0

0 1 2 3 4 5 Kilometers
0 1 2 3 4 5 Miles
SCALE 1:63,360

N W E S

United States® Census 2020

2020 CENSUS - TRIBAL TRACT MAP: Crow Reservation and Off-Reservation Trust Land

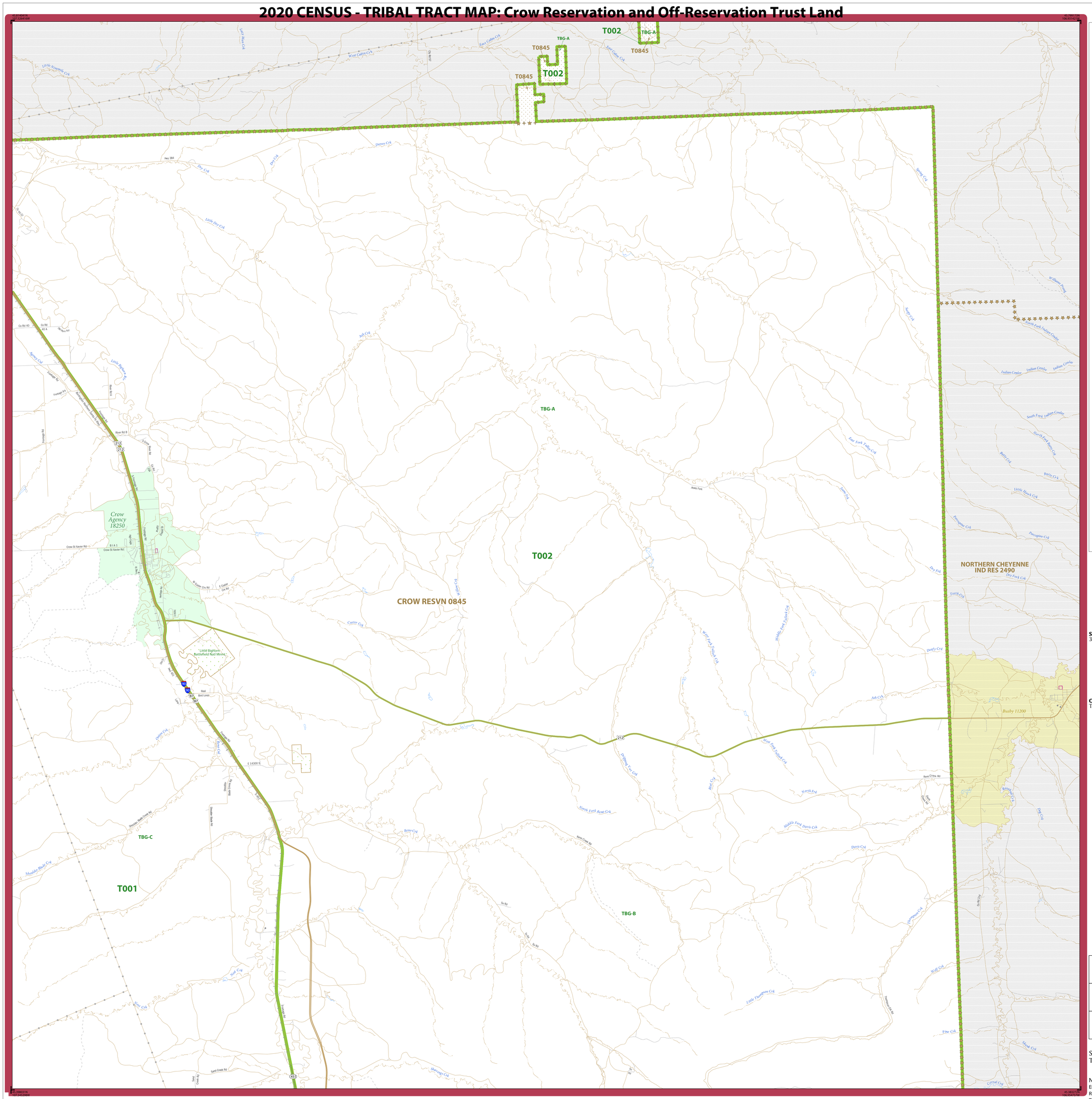

LEGEND

SYMBOL DESCRIPTION	SYMBOL	LABEL STYLE
International or State Water Limit		CANADA
Federal American Indian Reservation		L'ANSE RESERVATION 1880
Off-Reservation Trust Land		T1880
Oklahoma Tribal Statistical Area (OTSA)		*KAW OTSA 5690*
Tribal Designated Statistical Area (TDSA)		*SAMISH TDSA 8750*
Alaska Native Village Statistical Area (ANVSA)		*ANGOON ANVSA 6100*
American Indian Tribal Subdivision		SHONTO 620
State American Indian Reservation		Tama Reservation 9400
State Designated Tribal Statitical Area (SDTSA)		*Lumbee SDTSA 9815*
Alaska Native Regional Corporation (ANRC)		***NANA ANRC 52120***
State (or statistically equivalent entity)		NEW YORK 36
County (or statistically equivalent entity)		ERIE 029
Consolidated City		MILFORD 47500
Incorporated Place[1]		Davis 18100
Census Designated Place[1] (CDP)		*Cochiti 16560*
Tribal Census Tract		**T001**
Tribal Block Group		**TBG-A**

DESCRIPTION	SYMBOL
Interstate or U.S. Highway	5 2
State Highway	4
Other Road	Marsh Ln
Cul-de-sac	
Circle	
4WD Trail, Stairway, Alley, Walkway, or Ferry	
Railroad	Southern RR
Pipeline or Power Line	
Ridge or Fence	
Nonvisible Boundary or Feature Not Elsewhere Classified	
Perennial Stream	Tumbling Cr
Intermittent Stream	Piney Cr
Selected Mountain Peaks	Mt Shasta

DESCRIPTION	SYMBOL
Water Body	Pleasant Lake
Swamp or Marsh	Okefenokee Swamp
Glacier	Bering Glacier
Airport, Airfield, or Helicopter Landing Pad	Oxnard Airport
College or University	Coll/Univ
Military	Fort Belvoir
Prison or Juvenile Detention Center	P/JDC
National or State Park, Forest, or Recreational Area	Yosemite Natl Pk
Outside Subject Area	
Inset Area	A1

Where international, state, and/or county boundaries coincide, the map shows the boundary symbol for only the highest-ranking of these boundaries. Where American Indian reservation and American Indian tribal subdivision boundaries coincide, the map shows only the American Indian reservation boundaries.

Geographic area names are followed by either their FIPS or census code.

1 Place label color corresponds to the place fill color.

Due to space limitations, some areas and features such as water bodies, colleges, prisons, and roads may not be labeled.

SUBJECT AREA COUNTIES ON MAP SHEET
30003 Big Horn

OFF-RESERVATION TRUST LAND NAMES
T0845 Crow

Key to Adjacent Sheets

3	4	
6	7	
9	10	

Sheet Location within Entity

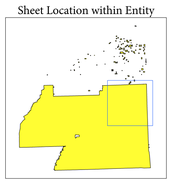

Sheet 7 of 10 PARENT sheets
Total Sheets: 11 (Index 1; Parent 10; Inset 0)

NAME: Crow Reservation (0845)
ENTITY TYPE: Federal American Indian Area (Legal)
RELATED ST: Montana (30)
TRIBE NAME: Crow Tribe of Montana (TR0058)

All legal boundaries and names are as of January 1, 2020. The boundaries shown on this map are for Census Bureau statistical data collection and tabulation purposes only; their depiction and designation for statistical purposes does not constitute a determination of jurisdictional authority or rights of ownership or entitlement.

Geographic Vintage: 2020 Census (reference date: January 1, 2020)
Data Source: U.S. Census Bureau's MAF/TIGER database (TAB20)
Map Created by Geography Division: June 14, 2021

U.S. DEPARTMENT OF COMMERCE U.S. Census Bureau

Projection: Albers Equal Area Conic
Datum: NAD 83
Spheroid: GRS 80
1st Standard Parallel: 45 07 55
2nd Standard Parallel: 48 13 38
Central Meridian: -110 02 38
Latitude of Projection's Origin: 44 21 29
False Easting: 0
False Northing: 0

0 1 2 3 4 5 Kilometers
0 1 2 3 4 5 Miles
SCALE 163,360

N W E S

United States Census 2020

2020 CENSUS - TRIBAL TRACT MAP: Crow Reservation and Off-Reservation Trust Land

LEGEND

SYMBOL DESCRIPTION	SYMBOL	LABEL STYLE
International or State Water Limit		CANADA
Federal American Indian Reservation		L'ANSE RESERVATION 1880
Off-Reservation Trust Land		T1880
Oklahoma Tribal Statistical Area (OTSA)		KAW OTSA 5690
Tribal Designated Statistical Area (TDSA)		SAMISH TDSA 8750
Alaska Native Village Statistical Area (ANVSA)		ANGOON ANVSA 6100
American Indian Tribal Subdivision		SHONTO 620
State American Indian Reservation		Tama Reservation 9400
State Designated Tribal Statitical Area (SDTSA)		Lumbee SDTSA 9815
Alaska Native Regional Corporation (ANRC)		NANA ANRC 52120
State (or statistically equivalent entity)		NEW YORK 36
County (or statistically equivalent entity)		ERIE 029
Consolidated City		MILFORD 47500
Incorporated Place[1]		Davis 18100
Census Designated Place[1] (CDP)		Cochiti 16560
Tribal Census Tract		T001
Tribal Block Group		TBG-A

DESCRIPTION	SYMBOL
Interstate or U.S. Highway	5 2
State Highway	4
Other Road	Marsh Ln
Cul-de-sac	
Circle	
4WD Trail, Stairway, Alley, Walkway, or Ferry	
Railroad	Southern RR
Pipeline or Power Line	
Ridge or Fence	
Nonvisible Boundary or Feature Not Elsewhere Classified	
Perennial Stream	Tumbling Cr
Intermittent Stream	Piney Cr
Selected Mountain Peaks	Mt Shasta

DESCRIPTION	SYMBOL
Water Body	Pleasant Lake
Swamp or Marsh	Okefenokee Swamp
Glacier	Bering Glacier
Airport, Airfield, or Helicopter Landing Pad	Oxnard Airport
College or University	Coll/Univ
Military	Port Belvoir
Prison or Juvenile Detention Center	P/JDC
National or State Park, Forest, or Recreational Area	Yosemite Natl Pk
Outside Subject Area	
Inset Area	A1

Where international, state, and/or county boundaries coincide, the map shows the boundary symbol for only the highest-ranking of these boundaries. Where American Indian reservation and American Indian tribal subdivision boundaries coincide, the map shows only the American Indian reservation boundaries.

Geographic area names are followed by either their FIPS or census code.

1 Place label color corresponds to the place fill color.

Due to space limitations, some areas and features such as water bodies, colleges, prisons, and roads may not be labeled.

SUBJECT AREA COUNTIES ON MAP SHEET
30003 Big Horn

Key to Adjacent Sheets

	5	6
	8	9

Sheet Location within Entity

Sheet 8 of 10 PARENT sheets
Total Sheets: 11 (Index 1; Parent 10; Inset 0)

NAME: Crow Reservation (0845)
ENTITY TYPE: Federal American Indian Area (Legal)
RELATED ST: Montana (30)
TRIBE NAME: Crow Tribe of Montana (TR0058)

All legal boundaries and names are as of January 1, 2020. The boundaries shown on this map are for Census Bureau statistical data collection and tabulation purposes only; their depiction and designation for statistical purposes does not constitute a determination of jurisdictional authority or rights of ownership or entitlement.

Geographic Vintage: 2020 Census (reference date: January 1, 2020)
Data Source: U.S. Census Bureau's MAF/TIGER database (TAB20)
Map Created by Geography Division: June 14, 2021

U.S. DEPARTMENT OF COMMERCE U.S. Census Bureau

Projection: Albers Equal Area Conic
Datum: NAD 83
Spheroid: GRS 80
1st Standard Parallel: 45 07 55
2nd Standard Parallel: 48 13 38
Central Meridian: -110 02 38
Latitude of Projection's Origin: 44 21 29
False Easting: 0
False Northing: 0

0 1 2 3 4 5 Kilometers
0 1 2 3 4 5 Miles
SCALE 163,360

N W E S

United States Census 2020

2020 CENSUS - TRIBAL TRACT MAP: Crow Reservation and Off-Reservation Trust Land

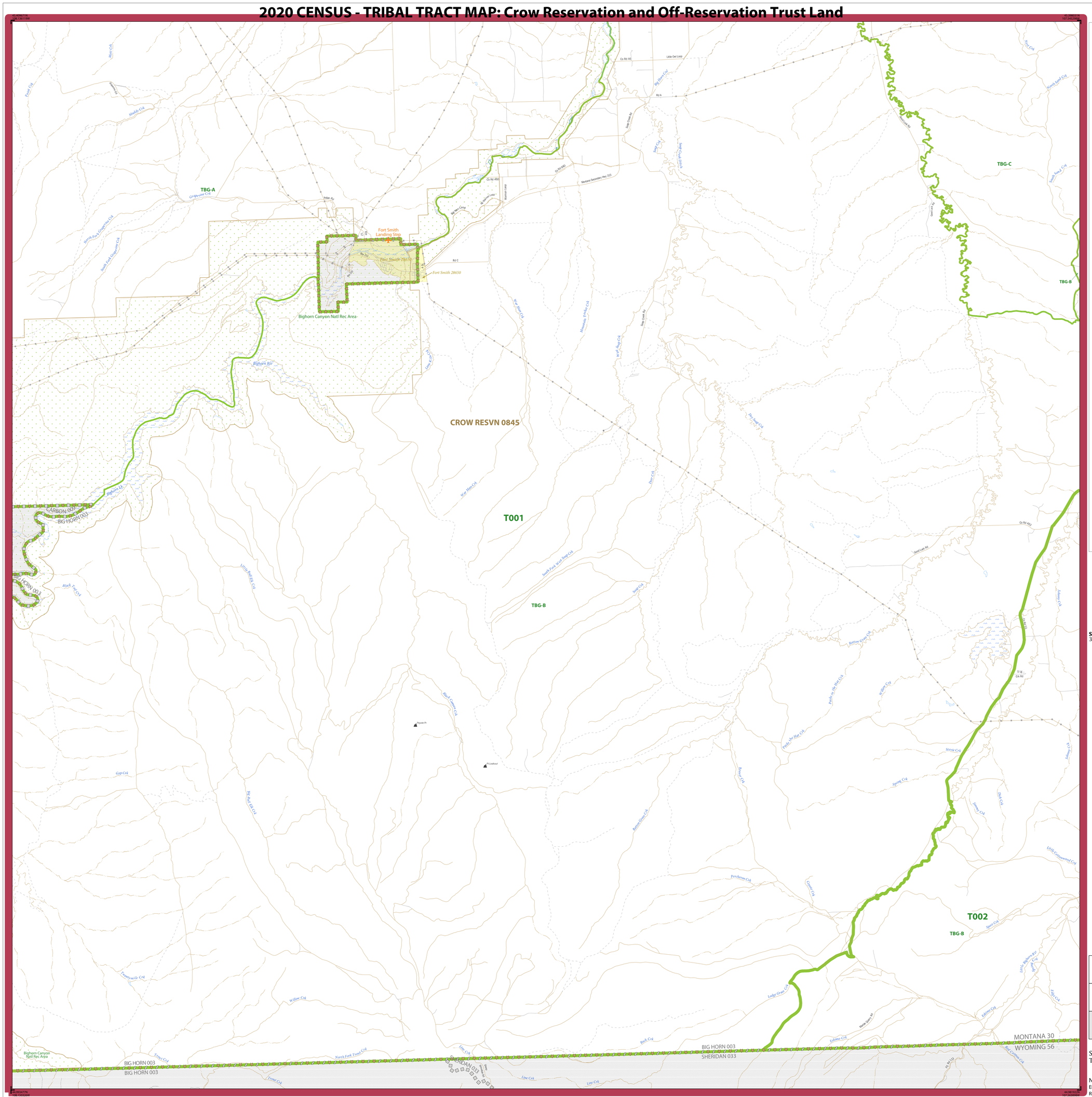

LEGEND

SYMBOL DESCRIPTION	SYMBOL	LABEL STYLE
International or State Water Limit		CANADA
Federal American Indian Reservation		L'ANSE RESERVATION 1880
Off-Reservation Trust Land		T1880
Oklahoma Tribal Statistical Area (OTSA)		KAW OTSA 5690
Tribal Designated Statistical Area (TDSA)		SAMISH TDSA 8750
Alaska Native Village Statistical Area (ANVSA)		ANGOON ANVSA 6100
American Indian Tribal Subdivision		SHONTO 620
State American Indian Reservation		Tama Reservation 9400
State Designated Tribal Statitical Area (SDTSA)		Lumbee SDTSA 9815
Alaska Native Regional Corporation (ANRC)		NANA ANRC 52120
State (or statistically equivalent entity)		NEW YORK 36
County (or statistically equivalent entity)		ERIE 029
Consolidated City		MILFORD 47500
Incorporated Place[1]		Davis 18100
Census Designated Place[1] (CDP)		Cochiti 16560
Tribal Census Tract		T001
Tribal Block Group		TBG-A

DESCRIPTION	SYMBOL	DESCRIPTION	SYMBOL
Interstate or U.S. Highway	5 2	Water Body	Pleasant Lake
State Highway	4	Swamp or Marsh	Okefenokee Swamp
Other Road	Marsh Ln	Glacier	Bering Glacier
Cul-de-sac		Airport, Airfield, or Helicopter Landing Pad	Oxnard Airport
Circle		College or University	Coll/Univ
4WD Trail, Stairway, Alley, Walkway, or Ferry		Military	Fort Belvoir
Railroad	Southern RR	Prison or Juvenile Detention Center	P/JDC
Pipeline or Power Line		National or State Park, Forest, or Recreational Area	Yosemite Natl Pk
Ridge or Fence		Outside Subject Area	
Nonvisible Boundary or Feature Not Elsewhere Classified		Inset Area	A1
Perennial Stream	Tumbling Cr		
Intermittent Stream	Piney Cr		
Selected Mountain Peaks	Mt Shasta		

Where international, state, and/or county boundaries coincide, the map shows the boundary symbol for only the highest-ranking of these boundaries. Where American Indian reservation and American Indian tribal subdivision boundaries coincide, the map shows only the American Indian reservation boundaries.

Geographic area names are followed by either their FIPS or census code.

1 Place label color corresponds to the place fill color.

Due to space limitations, some areas and features such as water bodies, colleges, prisons, and roads may not be labeled.

SUBJECT AREA COUNTIES ON MAP SHEET
30003 Big Horn

Key to Adjacent Sheets

5	6	7
8	9	10

Sheet Location within Entity

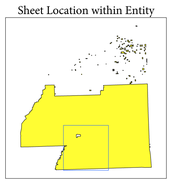

Sheet 9 of 10 PARENT sheets
Total Sheets: 11 (Index 1; Parent 10; Inset 0)

NAME: Crow Reservation (0845)
ENTITY TYPE: Federal American Indian Area (Legal)
RELATED ST: Montana (30)
TRIBE NAME: Crow Tribe of Montana (TR0058)

All legal boundaries and names are as of January 1, 2020. The boundaries shown on this map are for Census Bureau statistical data collection and tabulation purposes only; their depiction and designation for statistical purposes does not constitute a determination of jurisdictional authority or rights of ownership or entitlement.

Geographic Vintage: 2020 Census (reference date: January 1, 2020)
Data Source: U.S. Census Bureau's MAF/TIGER database (TAB20)
Map Created by Geography Division: June 14, 2021

U.S. DEPARTMENT OF COMMERCE U.S. Census Bureau

Projection: Albers Equal Area Conic
Datum: NAD 83
Spheroid: GRS 80
1st Standard Parallel: 45 07 55
2nd Standard Parallel: 48 13 38
Central Meridian: -110 02 38
Latitude of Projection's Origin: 44 21 29
False Easting: 0
False Northing: 0

0 1 2 3 4 5 Kilometers
0 1 2 3 4 5 Miles
SCALE 163,360

N W E S

United States Census 2020

2020 CENSUS - TRIBAL TRACT MAP: Crow Reservation and Off-Reservation Trust Land

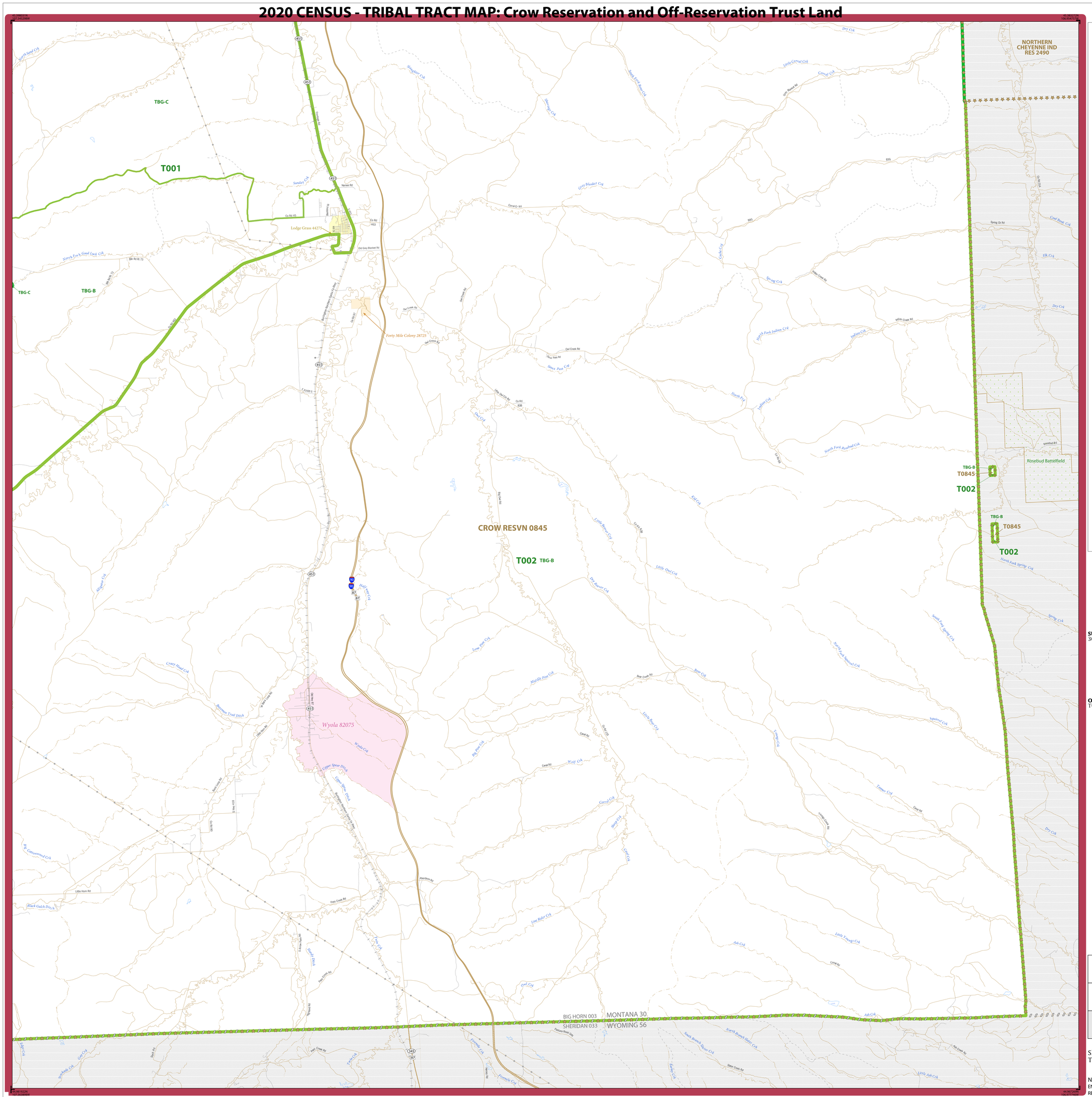

LEGEND

SYMBOL DESCRIPTION	SYMBOL	LABEL STYLE
International or State Water Limit		CANADA
Federal American Indian Reservation		L'ANSE RESERVATION 1880
Off-Reservation Trust Land		T1880
Oklahoma Tribal Statistical Area (OTSA)		*KAW OTSA 5690*
Tribal Designated Statistical Area (TDSA)		*SAMISH TDSA 8750*
Alaska Native Village Statistical Area (ANVSA)		*ANGOON ANVSA 6100*
American Indian Tribal Subdivision		SHONTO 620
State American Indian Reservation		Tama Reservation 9400
State Designated Tribal Statitical Area (SDTSA)		*Lumbee SDTSA 9815*
Alaska Native Regional Corporation (ANRC)		***NANA ANRC 52120***
State (or statistically equivalent entity)		NEW YORK 36
County (or statistically equivalent entity)		ERIE 029
Consolidated City		MILFORD 47500
Incorporated Place[1]		Davis 18100
Census Designated Place[1] (CDP)		*Cochiti 16560*
Tribal Census Tract		T001
Tribal Block Group		TBG-A

DESCRIPTION	SYMBOL	DESCRIPTION	SYMBOL
Interstate or U.S. Highway	5 2	Water Body	Pleasant Lake
State Highway	4	Swamp or Marsh	Okefenokee Swamp
Other Road	Marsh Ln	Glacier	Bering Glacier
Cul-de-sac		Airport, Airfield, or Helicopter Landing Pad	Oxnard Airport
Circle		College or University	Coll/Univ
4WD Trail, Stairway, Alley, Walkway, or Ferry		Military	Fort Belvoir
Railroad	Southern RR	Prison or Juvenile Detention Center	P/JDC
Pipeline or Power Line		National or State Park, Forest, or Recreational Area	Yosemite Natl Pk
Ridge or Fence		Outside Subject Area	
Nonvisible Boundary or Feature Not Elsewhere Classified		Inset Area	A1
Perennial Stream	Tumbling Cr		
Intermittent Stream	Piney Cr		
Selected Mountain Peaks	Mt Shasta		

Where international, state, and/or county boundaries coincide, the map shows the boundary symbol for only the highest-ranking of these boundaries. Where American Indian reservation and American Indian tribal subdivision boundaries coincide, the map shows only the American Indian reservation boundaries.

Geographic area names are followed by either their FIPS or census code.

1 Place label color corresponds to the place fill color.

Due to space limitations, some areas and features such as water bodies, colleges, prisons, and roads may not be labeled.

SUBJECT AREA COUNTIES ON MAP SHEET
30003 Big Horn

OFF-RESERVATION TRUST LAND NAMES
T0845 Crow

Key to Adjacent Sheets

6	7	
9	10	

Sheet Location within Entity

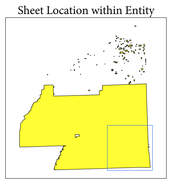

Sheet 10 of 10 PARENT sheets
Total Sheets: 11 (Index 1; Parent 10; Inset 0)

NAME: Crow Reservation (0845)
ENTITY TYPE: Federal American Indian Area (Legal)
RELATED ST: Montana (30)
TRIBE NAME: Crow Tribe of Montana (TR0058)

All legal boundaries and names are as of January 1, 2020. The boundaries shown on this map are for Census Bureau statistical data collection and tabulation purposes only; their depiction and designation for statistical purposes does not constitute a determination of jurisdictional authority or rights of ownership or entitlement.

Geographic Vintage: 2020 Census (reference date: January 1, 2020)
Data Source: U.S. Census Bureau's MAF/TIGER database (TAB20)
Map Created by Geography Division: June 14, 2021

U.S. DEPARTMENT OF COMMERCE U.S. Census Bureau

Projection: Albers Equal Area Conic
Datum: NAD 83
Spheroid: GRS 80
1st Standard Parallel: 45 07 55
2nd Standard Parallel: 48 13 38
Central Meridian: -110 02 38
Latitude of Projection's Origin: 44 21 29
False Easting: 0
False Northing: 0

0 1 2 3 4 5 Kilometers
0 1 2 3 4 5 Miles
SCALE 163,360

N W E S

United States Census 2020

2020 CENSUS Tribal Tract Reference Map (PARENT) - Sheet ID: 27360845010