2020 CENSUS - TRIBAL TRACT MAP (INDEX): Mississippi Choctaw Reservation and Off-Reservation Trust Land

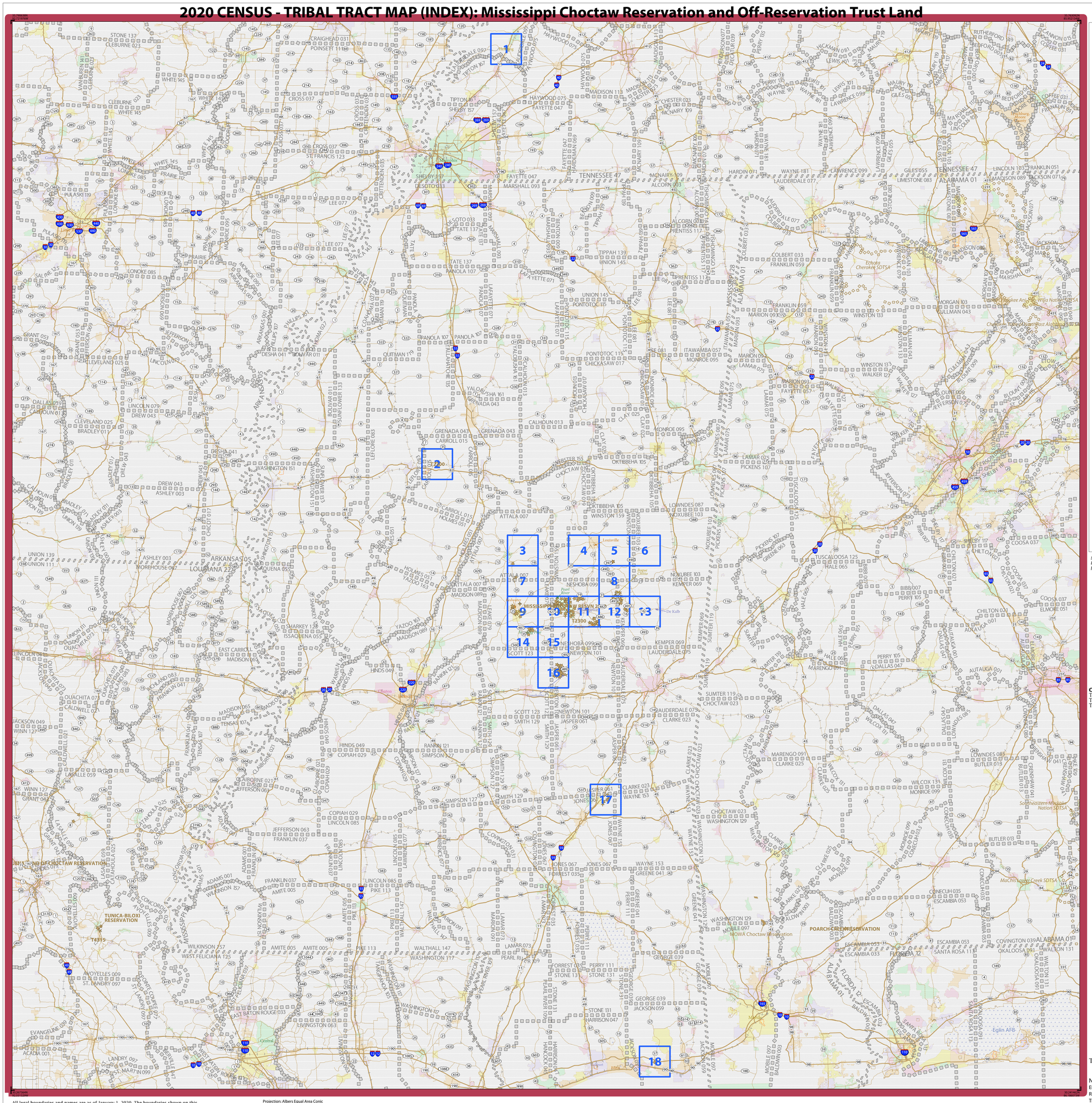

LEGEND

SYMBOL DESCRIPTION	SYMBOL	LABEL STYLE
International or State Water Limit		CANADA
Federal American Indian Reservation		L'ANSE RESERVATION 1880
Off-Reservation Trust Land		T1880
Oklahoma Tribal Statistical Area (OTSA)		KAW OTSA 5690
Tribal Designated Statistical Area (TDSA)		SAMISH TDSA 8750
Alaska Native Village Statistical Area (ANVSA)		ANGOON ANVSA 6100
American Indian Tribal Subdivision		SHONTO 620
State American Indian Reservation		Tama Reservation 9400
State Designated Tribal Statistical Area (SDTSA)		Lumbee SDTSA 9815
Alaska Native Regional Corporation (ANRC)		NANA ANRC 52120
State (or statistically equivalent entity)		NEW YORK 36
County (or statistically equivalent entity)		ERIE 029
Consolidated City		MILFORD 47500
Incorporated Place[1]		Davis 18100
Census Designated Place[1] (CDP)		Cochiti 16560
Tribal Census Tract		T001
Tribal Block Group		TBG-A

DESCRIPTION	SYMBOL
Interstate or U.S. Highway	5 2
State Highway	4
Other Road	Marsh Ln
Cul-de-sac	
Circle	
4WD Trail, Stairway, Alley, Walkway, or Ferry	
Railroad	Southern RR
Pipeline or Power Line	
Ridge or Fence	
Nonvisible Boundary or Feature Not Elsewhere Classified	
Perennial Stream	Tumbling Cr
Intermittent Stream	Piney Cr
Selected Mountain Peaks	Mt Shasta

DESCRIPTION	SYMBOL
Water Body	Pleasant Lake
Swamp or Marsh	Okefenokee Swamp
Glacier	Bering Glacier
Airport, Airfield, or Helicopter Landing Pad	Oxnard Airport
College or University	Coll/Univ
Military	Fort Belvoir
Prison or Juvenile Detention Center	P/JDC
National or State Park, Forest, or Recreational Area	Yosemite Natl Pk
Outside Subject Area	
Inset Area	A1

Where international, state, and/or county boundaries coincide, the map shows the boundary symbol for only the highest-ranking of these boundaries. Where American Indian reservation and American Indian tribal subdivision boundaries coincide, the map shows only the American Indian reservation boundaries.

Geographic area names are followed by either their FIPS or census code.

1 Place label color corresponds to the place fill color.

Due to space limitations, some areas and features such as water bodies, colleges, prisons, and roads may not be labeled.

Note: This index map sheet provides the map sheet configuration in relation to the subject entity. Due to scale limitations, map content may be simplified. Refer to parent and/or inset map sheets for detailed map content.

OFF-RESERVATION TRUST LAND NAMES

T2300 Mississippi Choctaw
T2865 Poarch Creek
T4315 Tunica-Biloxi

Total Sheets: 19 (Index 1; Parent 18; Inset 0)

NAME: Mississippi Choctaw Reservation (2300)
ENTITY TYPE: Federal American Indian Area (Legal)
RELATED ST: Mississippi (28), Tennessee (47)
TRIBE NAME: Mississippi Band of Choctaw Indians (TR0153)

All legal boundaries and names are as of January 1, 2020. The boundaries shown on this map are for Census Bureau statistical data collection and tabulation purposes only; their depiction and designation for statistical purposes does not constitute a determination of jurisdictional authority or rights of ownership or entitlement.

Geographic Vintage: 2020 Census (reference date: January 1, 2020)
Data Source: U.S. Census Bureau's MAF/TIGER database (TAB20)
Map Created by Geography Division: June 14, 2021

U.S. DEPARTMENT OF COMMERCE U.S. Census Bureau

Projection: Albers Equal Area Conic
Datum: NAD 83
Spheroid: GRS 80
1st Standard Parallel: 30 57 15
2nd Standard Parallel: 34 11 14
Central Meridian: -89 52 02
Latitude of Projection's Origin: 30 08 45
False Easting: 0
False Northing: 0

0 25 50 75 100 125 Kilometers
0 16 32 48 64 80 Miles
SCALE 1:839,099

N W E S

United States Census 2020

2020 CENSUS Tribal Tract Reference Map (INDEX) - Sheet ID: 27382300000

2020 CENSUS - TRIBAL TRACT MAP: Mississippi Choctaw Reservation and Off-Reservation Trust Land

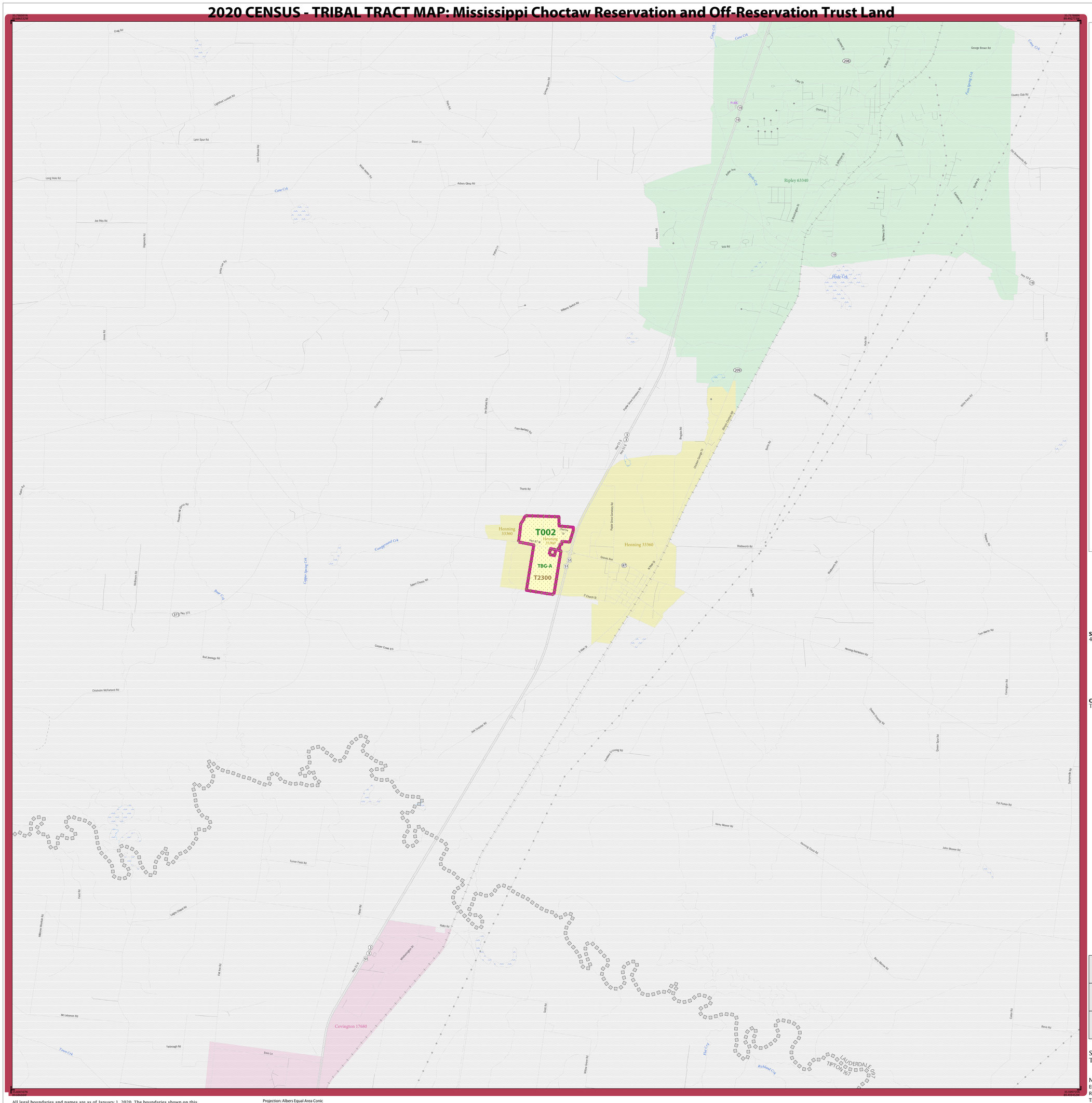

LEGEND

SYMBOL DESCRIPTION	SYMBOL	LABEL STYLE
International or State Water Limit		CANADA
Federal American Indian Reservation		L'ANSE RESERVATION 1880
Off-Reservation Trust Land		T1880
Oklahoma Tribal Statistical Area (OTSA)		*KAW OTSA 5690*
Tribal Designated Statistical Area (TDSA)		*SAMISH TDSA 8750*
Alaska Native Village Statistical Area (ANVSA)		*ANGOON ANVSA 6100*
American Indian Tribal Subdivision		SHONTO 620
State American Indian Reservation		Tama Reservation 9400
State Designated Tribal Statitical Area (SDTSA)		*Lumbee SDTSA 9815*
Alaska Native Regional Corporation (ANRC)		***NANA ANRC 52120***
State (or statistically equivalent entity)		NEW YORK 36
County (or statistically equivalent entity)		ERIE 029
Consolidated City		MILFORD 47500
Incorporated Place[1]		Davis 18100
Census Designated Place[1] (CDP)		*Cochiti 16560*
Tribal Census Tract		**T001**
Tribal Block Group		**TBG-A**

DESCRIPTION	SYMBOL	DESCRIPTION	SYMBOL
Interstate or U.S. Highway	5 2	Water Body	Pleasant Lake
State Highway	4	Swamp or Marsh	Okefenokee Swamp
Other Road	Marsh Ln	Glacier	Bering Glacier
Cul-de-sac		Airport, Airfield, or Helicopter Landing Pad	Oxnard Airport
Circle		College or University	Coll/Univ
4WD Trail, Stairway, Alley, Walkway, or Ferry		Military	Fort Belvoir
Railroad	Southern RR	Prison or Juvenile Detention Center	P/JDC
Pipeline or Power Line		National or State Park, Forest, or Recreational Area	Yosemite Natl Pk
Ridge or Fence		Outside Subject Area	
Nonvisible Boundary or Feature Not Elsewhere Classified		Inset Area	A1
Perennial Stream	Tumbling Cr		
Intermittent Stream	Piney Cr		
Selected Mountain Peaks	Mt Shasta		

Where international, state, and/or county boundaries coincide, the map shows the boundary symbol for only the highest-ranking of these boundaries. Where American Indian reservation and American Indian tribal subdivision boundaries coincide, the map shows only the American Indian reservation boundaries.

Geographic area names are followed by either their FIPS or census code.

1 Place label color corresponds to the place fill color.

Due to space limitations, some areas and features such as water bodies, colleges, prisons, and roads may not be labeled.

SUBJECT AREA COUNTIES ON MAP SHEET
47097 Lauderdale

OFF-RESERVATION TRUST LAND NAMES
T2300 Mississippi Choctaw

Key to Adjacent Sheets

	1	

Sheet Location within Entity

Sheet 1 of 18 PARENT sheets
Total Sheets: 19 (Index 1; Parent 18; Inset 0)

NAME: Mississippi Choctaw Reservation (2300)
ENTITY TYPE: Federal American Indian Area (Legal)
RELATED ST: Mississippi (28), Tennessee (47)
TRIBE NAME: Mississippi Band of Choctaw Indians (TR0153)

All legal boundaries and names are as of January 1, 2020. The boundaries shown on this map are for Census Bureau statistical data collection and tabulation purposes only; their depiction and designation for statistical purposes does not constitute a determination of jurisdictional authority or rights of ownership or entitlement.

Geographic Vintage: 2020 Census (reference date: January 1, 2020)
Data Source: U.S. Census Bureau's MAF/TIGER database (TAB20)
Map Created by Geography Division: June 14, 2021

U.S. DEPARTMENT OF COMMERCE U.S. Census Bureau

Projection: Albers Equal Area Conic
Datum: NAD 83
Spheroid: GRS 80
1st Standard Parallel: 30 57 15
2nd Standard Parallel: 34 11 14
Central Meridian: -89 52 02
Latitude of Projection's Origin: 30 08 45
False Easting: 0
False Northing: 0

0 0.7 1.4 2.1 2.8 3.5 Kilometers
0 0.4 0.8 1.2 1.6 2 Miles
SCALE 1:24,000

N W E S

United States Census 2020

2020 CENSUS - TRIBAL TRACT MAP: Mississippi Choctaw Reservation and Off-Reservation Trust Land

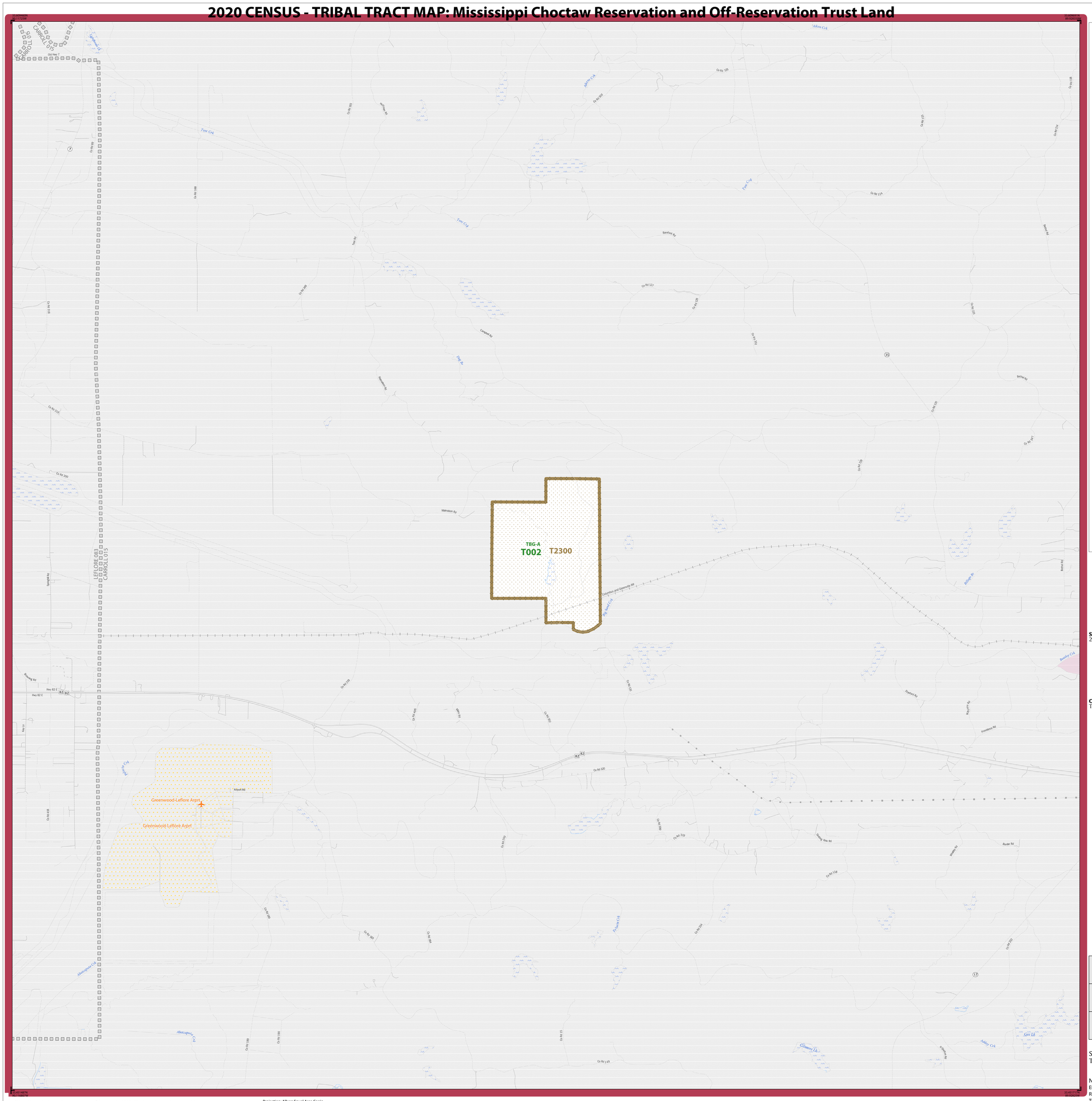

2020 CENSUS - TRIBAL TRACT MAP: Mississippi Choctaw Reservation and Off-Reservation Trust Land

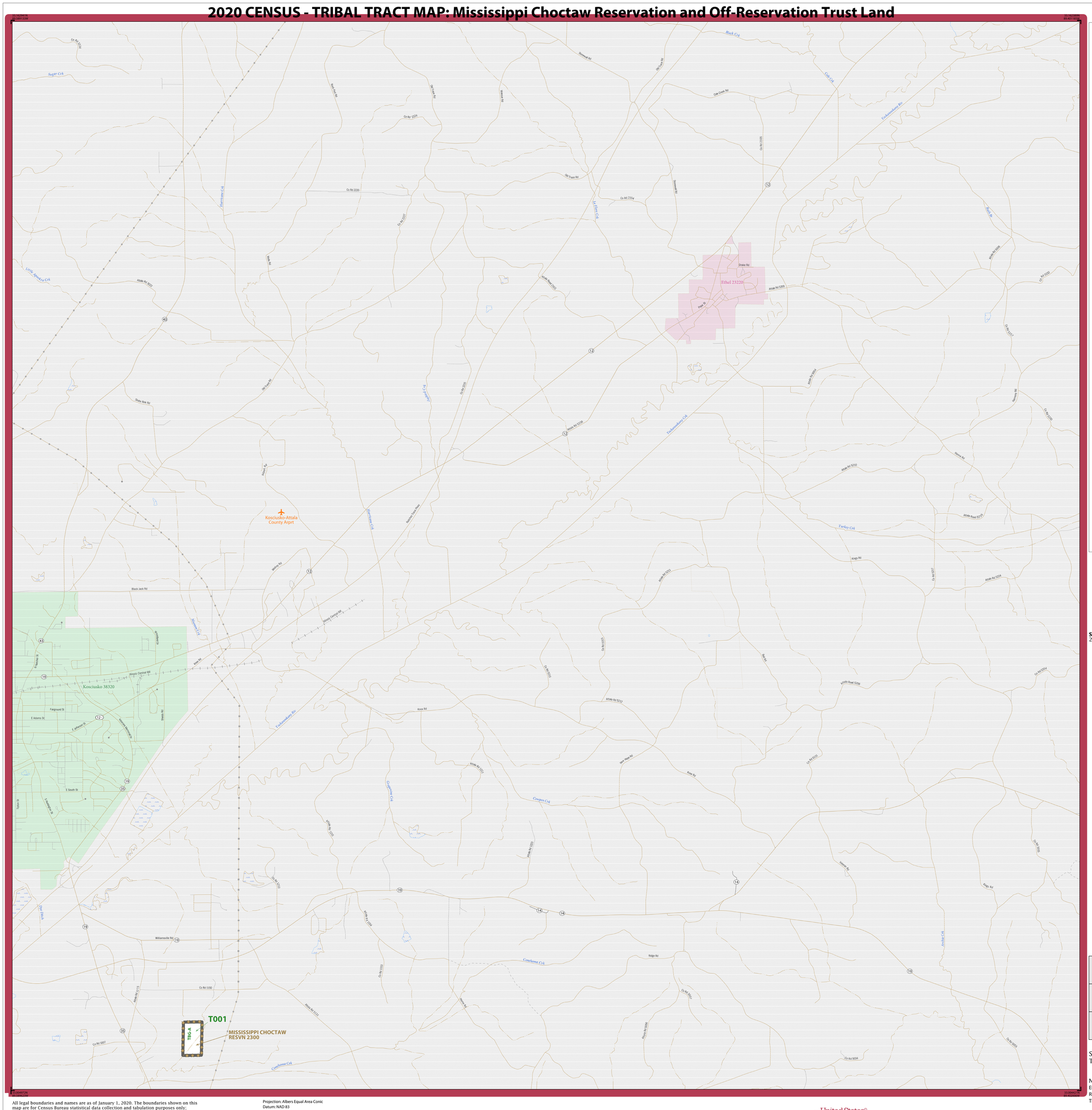

LEGEND

SYMBOL DESCRIPTION	SYMBOL	LABEL STYLE
International or State Water Limit		CANADA
Federal American Indian Reservation		L'ANSE RESERVATION 1880
Off-Reservation Trust Land		T1880
Oklahoma Tribal Statistical Area (OTSA)		KAW OTSA 5690
Tribal Designated Statistical Area (TDSA)		SAMISH TDSA 8750
Alaska Native Village Statistical Area (ANVSA)		ANGOON ANVSA 6100
American Indian Tribal Subdivision		SHONTO 620
State American Indian Reservation		Tama Reservation 9400
State Designated Tribal Statitical Area (SDTSA)		Lumbee SDTSA 9815
Alaska Native Regional Corporation (ANRC)		NANA ANRC 52120
State (or statistically equivalent entity)		NEW YORK 36
County (or statistically equivalent entity)		ERIE 029
Consolidated City		MILFORD 47500
Incorporated Place[1]		Davis 18100
Census Designated Place[1] (CDP)		Cochiti 16560
Tribal Census Tract		T001
Tribal Block Group		TBG-A

DESCRIPTION	SYMBOL
Interstate or U.S. Highway	
State Highway	
Other Road	Marsh Ln
Cul-de-sac	
Circle	
4WD Trail, Stairway, Alley, Walkway, or Ferry	
Railroad	Southern RR
Pipeline or Power Line	
Ridge or Fence	
Nonvisible Boundary or Feature Not Elsewhere Classified	
Perennial Stream	Tumbling Cr
Intermittent Stream	Piney Cr
Selected Mountain Peaks	Mt Shasta

DESCRIPTION	SYMBOL
Water Body	Pleasant Lake
Swamp or Marsh	Okefenokee Swamp
Glacier	Bering Glacier
Airport, Airfield, or Helicopter Landing Pad	Oxnard Airport
College or University	Coll/Univ
Military	Fort Belvoir
Prison or Juvenile Detention Center	P/JDC
National or State Park, Forest, or Recreational Area	Yosemite Natl Pk
Outside Subject Area	
Inset Area	A1

Where international, state, and/or county boundaries coincide, the map shows the boundary symbol for only the highest-ranking of these boundaries. Where American Indian reservation and American Indian tribal subdivision boundaries coincide, the map shows only the American Indian reservation boundaries.

Geographic area names are followed by either their FIPS or census code.

1 Place label color corresponds to the place fill color.

Due to space limitations, some areas and features such as water bodies, colleges, prisons, and roads may not be labeled.

SUBJECT AREA COUNTIES ON MAP SHEET
28007 Attala

Key to Adjacent Sheets

	3	
	7	

Sheet Location within Entity

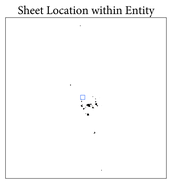

Sheet 3 of 18 PARENT sheets
Total Sheets: 19 (Index 1; Parent 18; Inset 0)

NAME: Mississippi Choctaw Reservation (2300)
ENTITY TYPE: Federal American Indian Area (Legal)
RELATED ST: Mississippi (28), Tennessee (47)
TRIBE NAME: Mississippi Band of Choctaw Indians (TR0153)

All legal boundaries and names are as of January 1, 2020. The boundaries shown on this map are for Census Bureau statistical data collection and tabulation purposes only; their depiction and designation for statistical purposes does not constitute a determination of jurisdictional authority or rights of ownership or entitlement.

Geographic Vintage: 2020 Census (reference date: January 1, 2020)
Data Source: U.S. Census Bureau's MAF/TIGER database (TAB20)
Map Created by Geography Division: June 14, 2021

U.S. DEPARTMENT OF COMMERCE U.S. Census Bureau

Projection: Albers Equal Area Conic
Datum: NAD 83
Spheroid: GRS 80
1st Standard Parallel: 30 57 15
2nd Standard Parallel: 34 11 14
Central Meridian: -89 52 02
Latitude of Projection's Origin: 30 08 45
False Easting: 0
False Northing: 0

0 0.7 1.4 2.1 2.8 3.5 Kilometers
0 0.4 0.8 1.2 1.6 2 Miles
SCALE 1:24,000

N W E S

United States Census 2020

2020 CENSUS Tribal Tract Reference Map (PARENT) - Sheet ID: 27382300003

2020 CENSUS - TRIBAL TRACT MAP: Mississippi Choctaw Reservation and Off-Reservation Trust Land

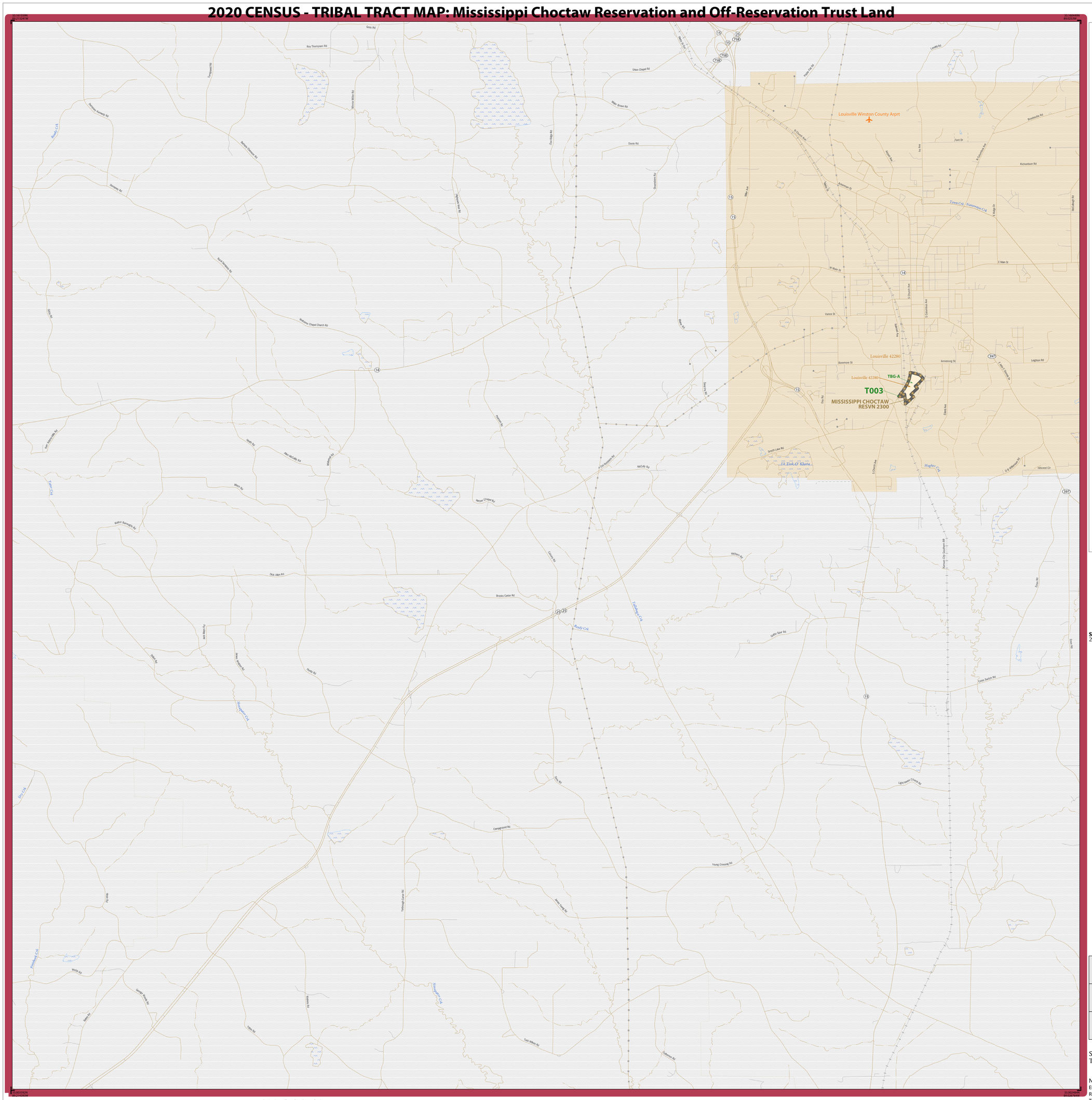

LEGEND

SYMBOL DESCRIPTION	SYMBOL	LABEL STYLE
International or State Water Limit		CANADA
Federal American Indian Reservation		L'ANSE RESERVATION 1880
Off-Reservation Trust Land		T1880
Oklahoma Tribal Statistical Area (OTSA)		*KAW OTSA 5690*
Tribal Designated Statistical Area (TDSA)		*SAMISH TDSA 8750*
Alaska Native Village Statistical Area (ANVSA)		*ANGOON ANVSA 6100*
American Indian Tribal Subdivision		SHONTO 620
State American Indian Reservation		Tama Reservation 9400
State Designated Tribal Statitical Area (SDTSA)		*Lumbee SDTSA 9815*
Alaska Native Regional Corporation (ANRC)		***NANA ANRC 52120***
State (or statistically equivalent entity)		NEW YORK 36
County (or statistically equivalent entity)		ERIE 029
Consolidated City		MILFORD 47500
Incorporated Place[1]		Davis 18100
Census Designated Place[1] (CDP)		*Cochiti 16560*
Tribal Census Tract		**T001**
Tribal Block Group		**TBG-A**

DESCRIPTION	SYMBOL
Interstate or U.S. Highway	5 2
State Highway	4
Other Road	Marsh Ln
Cul-de-sac	
Circle	
4WD Trail, Stairway, Alley, Walkway, or Ferry	
Railroad	Southern RR
Pipeline or Power Line	
Ridge or Fence	
Nonvisible Boundary or Feature Not Elsewhere Classified	
Perennial Stream	Tumbling Cr
Intermittent Stream	Piney Cr
Selected Mountain Peaks	Mt Shasta

DESCRIPTION	SYMBOL
Water Body	Pleasant Lake
Swamp or Marsh	Okefenokee Swamp
Glacier	Bering Glacier
Airport, Airfield, or Helicopter Landing Pad	Oxnard Airport
College or University	Coll/Univ
Military	Fort Belvoir
Prison or Juvenile Detention Center	P/JDC
National or State Park, Forest, or Recreational Area	Yosemite Natl Pk
Outside Subject Area	
Inset Area	A1

Where international, state, and/or county boundaries coincide, the map shows the boundary symbol for only the highest-ranking of these boundaries. Where American Indian reservation and American Indian tribal subdivision boundaries coincide, the map shows only the American Indian reservation boundaries.

Geographic area names are followed by either their FIPS or census code.

1 Place label color corresponds to the place fill color.

Due to space limitations, some areas and features such as water bodies, colleges, prisons, and roads may not be labeled.

SUBJECT AREA COUNTIES ON MAP SHEET
28159 Winston

Key to Adjacent Sheets

	4	5
		8

Sheet Location within Entity

Sheet 4 of 18 PARENT sheets
Total Sheets: 19 (Index 1; Parent 18; Inset 0)

NAME: Mississippi Choctaw Reservation (2300)
ENTITY TYPE: Federal American Indian Area (Legal)
RELATED ST: Mississippi (28), Tennessee (47)
TRIBE NAME: Mississippi Band of Choctaw Indians (TR0153)

All legal boundaries and names are as of January 1, 2020. The boundaries shown on this map are for Census Bureau statistical data collection and tabulation purposes only; their depiction and designation for statistical purposes does not constitute a determination of jurisdictional authority or rights of ownership or entitlement.

Geographic Vintage: 2020 Census (reference date: January 1, 2020)
Data Source: U.S. Census Bureau's MAF/TIGER database (TAB20)
Map Created by Geography Division: June 14, 2021

U.S. DEPARTMENT OF COMMERCE U.S. Census Bureau

Projection: Albers Equal Area Conic
Datum: NAD 83
Spheroid: GRS 80
1st Standard Parallel: 30 57 15
2nd Standard Parallel: 34 11 14
Central Meridian: -89 52 02
Latitude of Projection's Origin: 30 08 45
False Easting: 0
False Northing: 0

0 0.7 1.4 2.1 2.8 3.5 Kilometers
0 0.4 0.8 1.2 1.6 2 Miles
SCALE 1:24,000

N W E S

United States Census 2020

2020 CENSUS - TRIBAL TRACT MAP: Mississippi Choctaw Reservation and Off-Reservation Trust Land

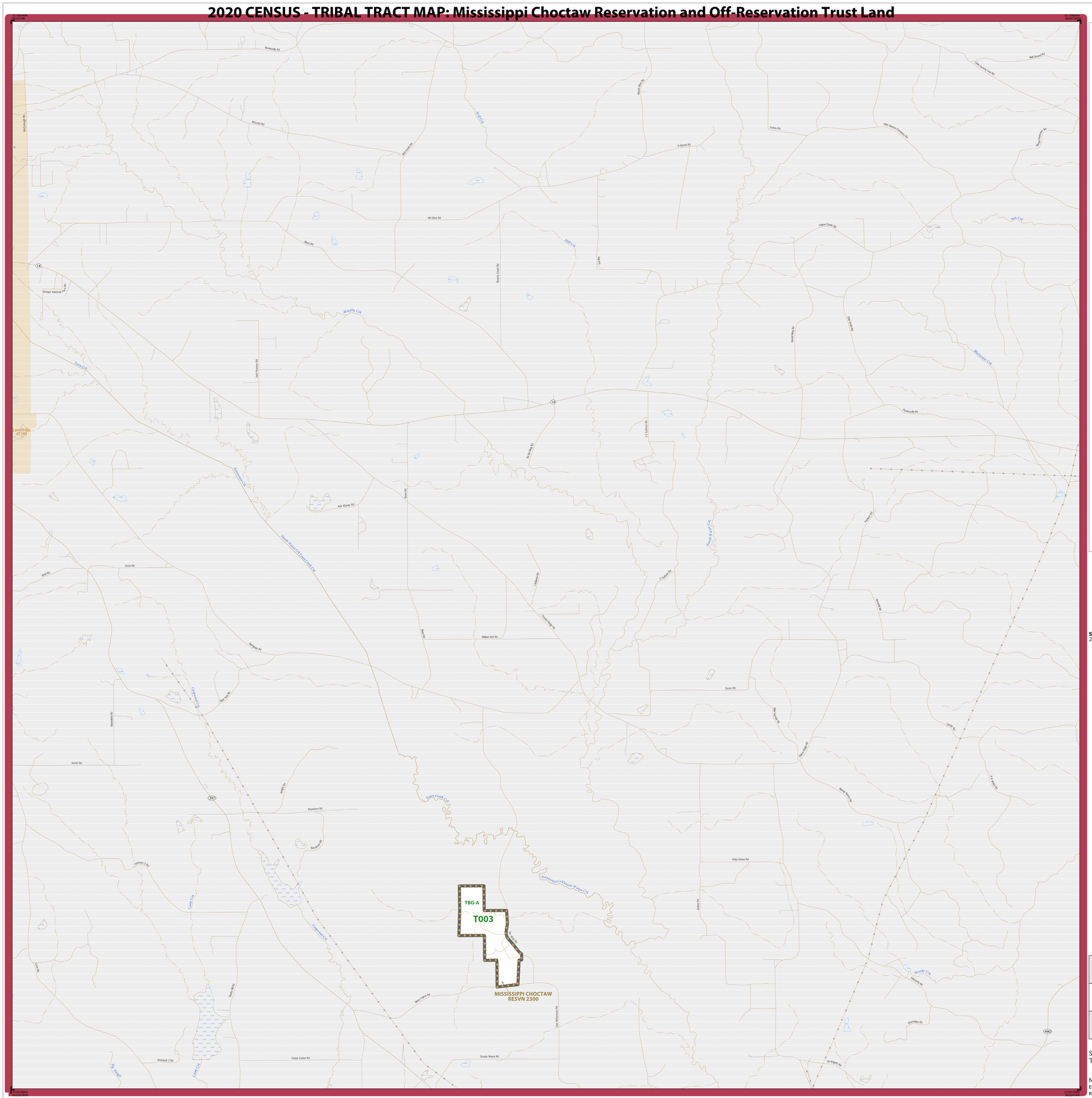
TBG-A
T003
MISSISSIPPI CHOCTAW
RESVN 2300
Louisville
42280
Nanneubba Ch Eleuteh Warra Cre
Eaton Creek Cre
Mud Cre
Mud Ply Cre
Town Cre
Sucarnoochee Cre
Noxubee Cre
Chickasawhay Cre
Leaf Riv
Mosely Cre
Yellow Creek Rd
Mt Olive Rd
Brooksville Rd
McLellan Rd
Stringer Industrial Park Rd
Jack Pearson Rd
Murphy Creek Rd
Jack Warner Rd
Bond Rd
Sinai Rd
Gilliam Rd
Gardner Rd
Macedonia Rd
Smith Rd
Boynton Rd
Rio Hill Rd
Harrison 2 Rd
Wingruff 2 Rd
Potter Fulton Rd
Buster Myers Rd
Merry Lake Rd
Van Williamson Rd
Ballard Rd
Holly Grove Rd
Eaves Rd
William Kirk Rd
Oscarville Ridge Rd
Ed Ingram Rd
Ab Bigbee Rd
Chambliss Rd
Leonard Rd
Sandy Rd
Harrison Rd
Frazier Rd
Pecktonville Rd
Bluff Springs Rd
Big Creek Rd
Turkey Rd
D Simms Rd
Bell Ground Rd
Little Dunns Line Rd
Bay Springs Rd
Dixie Gulf Rd
Ft Gaillard Rd
C Sullivan Rd
Bethel Rd
Ebenezer Rd
Ellis Ridge Rd
Mt Pleasant Rd
Mt Zion Rd
Mt Gilead Rd
Mt Hope Rd
Mt Carmel Rd
Mt Olive

2020 CENSUS - TRIBAL TRACT MAP: Mississippi Choctaw Reservation and Off-Reservation Trust Land

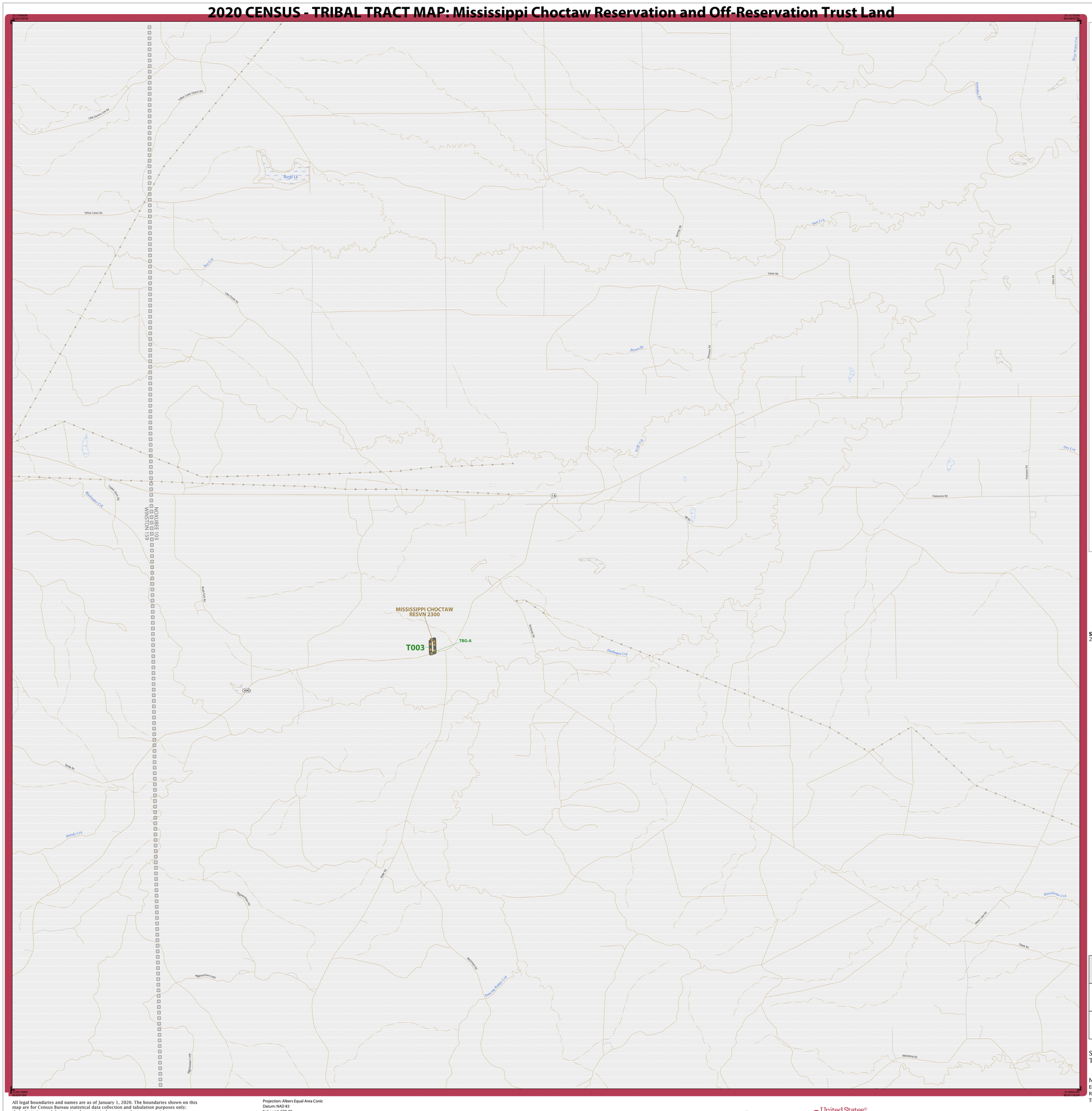

LEGEND

SYMBOL DESCRIPTION	SYMBOL	LABEL STYLE
International or State Water Limit		CANADA
Federal American Indian Reservation		L'ANSE RESERVATION 1880
Off-Reservation Trust Land		T1880
Oklahoma Tribal Statistical Area (OTSA)		KAW OTSA 5690
Tribal Designated Statistical Area (TDSA)		SAMISH TDSA 8750
Alaska Native Village Statistical Area (ANVSA)		ANGOON ANVSA 6100
American Indian Tribal Subdivision		SHONTO 620
State American Indian Reservation		Tama Reservation 9400
State Designated Tribal Statitical Area (SDTSA)		Lumbee SDTSA 9815
Alaska Native Regional Corporation (ANRC)		NANA ANRC 52120
State (or statistically equivalent entity)		NEW YORK 36
County (or statistically equivalent entity)		ERIE 029
Consolidated City		MILFORD 47500
Incorporated Place[1]		Davis 18100
Census Designated Place[1] (CDP)		Cochiti 16560
Tribal Census Tract		T001
Tribal Block Group		TBG-A

DESCRIPTION	SYMBOL
Interstate or U.S. Highway	5 2
State Highway	4
Other Road	Marsh Ln
Cul-de-sac	
Circle	
4WD Trail, Stairway, Alley, Walkway, or Ferry	
Railroad	Southern RR
Pipeline or Power Line	
Ridge or Fence	
Nonvisible Boundary or Feature Not Elsewhere Classified	
Perennial Stream	Tumbling Cr
Intermittent Stream	Piney Cr
Selected Mountain Peaks	Mt Shasta

DESCRIPTION	SYMBOL
Water Body	Pleasant Lake
Swamp or Marsh	Okefenokee Swamp
Glacier	Bering Glacier
Airport, Airfield, or Helicopter Landing Pad	Oxnard Airport
College or University	Coll/Univ
Military	Fort Belvoir
Prison or Juvenile Detention Center	P/JDC
National or State Park, Forest, or Recreational Area	Yosemite Natl Pk
Outside Subject Area	
Inset Area	A1

Where international, state, and/or county boundaries coincide, the map shows the boundary symbol for only the highest-ranking of these boundaries. Where American Indian reservation and American Indian tribal subdivision boundaries coincide, the map shows only the American Indian reservation boundaries.

Geographic area names are followed by either their FIPS or census code.

1 Place label color corresponds to the place fill color.

Due to space limitations, some areas and features such as water bodies, colleges, prisons, and roads may not be labeled.

SUBJECT AREA COUNTIES ON MAP SHEET
28103 Noxubee

Key to Adjacent Sheets

5	6	
8		

Sheet Location within Entity



Sheet 6 of 18 PARENT sheets
Total Sheets: 19 (Index 1; Parent 18; Inset 0)

NAME: Mississippi Choctaw Reservation (2300)
ENTITY TYPE: Federal American Indian Area (Legal)
RELATED ST: Mississippi (28), Tennessee (47)
TRIBE NAME: Mississippi Band of Choctaw Indians (TR0153)

All legal boundaries and names are as of January 1, 2020. The boundaries shown on this map are for Census Bureau statistical data collection and tabulation purposes only; their depiction and designation for statistical purposes does not constitute a determination of jurisdictional authority or rights of ownership or entitlement.

Geographic Vintage: 2020 Census (reference date: January 1, 2020)
Data Source: U.S. Census Bureau's MAF/TIGER database (TAB20)
Map Created by: Geography Division: June 14, 2021

U.S. DEPARTMENT OF COMMERCE U.S. Census Bureau

Projection: Albers Equal Area Conic
Datum: NAD 83
Spheroid: GRS 80
1st Standard Parallel: 30 57 15
2nd Standard Parallel: 34 11 14
Central Meridian: -89 52 02
Latitude of Projection's Origin: 30 08 45
False Easting: 0
False Northing: 0

0 0.7 1.4 2.1 2.8 3.5 Kilometers
0 0.4 0.8 1.2 1.6 2 Miles
SCALE 1:24,000

N W E S

United States Census 2020

2020 CENSUS Tribal Tract Reference Map (PARENT) - Sheet ID: 27382300006

2020 CENSUS - TRIBAL TRACT MAP: Mississippi Choctaw Reservation and Off-Reservation Trust Land

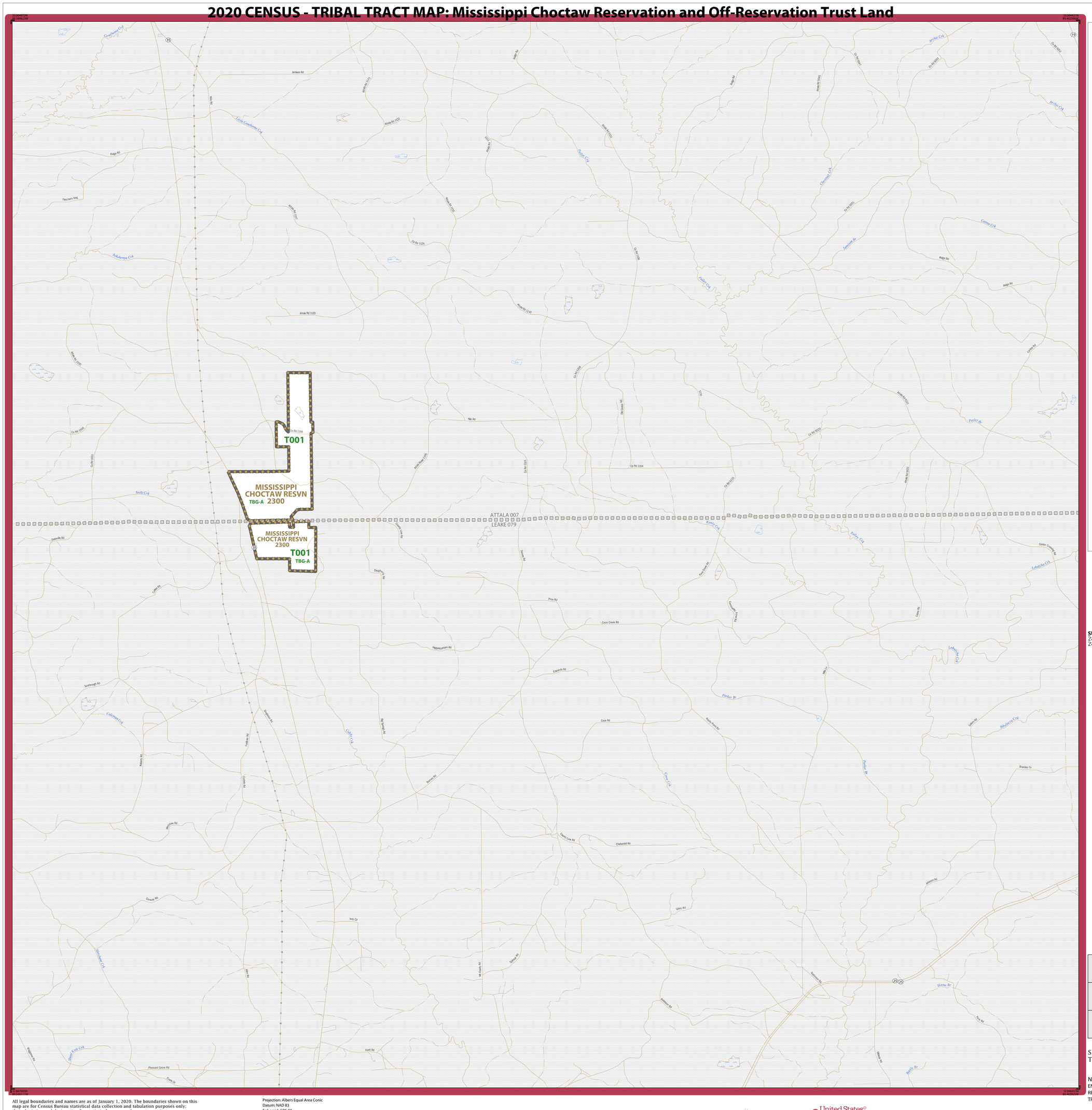

LEGEND

SYMBOL DESCRIPTION	SYMBOL	LABEL STYLE
International or State Water Limit		CANADA
Federal American Indian Reservation		L'ANSE RESERVATION 1880
Off-Reservation Trust Land		T1880
Oklahoma Tribal Statistical Area (OTSA)		*KAW OTSA 5690*
Tribal Designated Statistical Area (TDSA)		*SAMISH TDSA 8750*
Alaska Native Village Statistical Area (ANVSA)		*ANGOON ANVSA 6100*
American Indian Tribal Subdivision		SHONTO 620
State American Indian Reservation		Tama Reservation 9400
State Designated Tribal Statitical Area (SDTSA)		*Lumbee SDTSA 9815*
Alaska Native Regional Corporation (ANRC)		***NANA ANRC 52120***
State (or statistically equivalent entity)		NEW YORK 36
County (or statistically equivalent entity)		ERIE 029
Consolidated City		MILFORD 47500
Incorporated Place[1]		Davis 18100
Census Designated Place[1] (CDP)		*Cochiti 16560*
Tribal Census Tract		**T001**
Tribal Block Group		**TBG-A**

DESCRIPTION	SYMBOL
Interstate or U.S. Highway	5 2
State Highway	4
Other Road	Marsh Ln
Cul-de-sac	
Circle	
4WD Trail, Stairway, Alley, Walkway, or Ferry	
Railroad	Southern RR
Pipeline or Power Line	
Ridge or Fence	
Nonvisible Boundary or Feature Not Elsewhere Classified	
Perennial Stream	Tumbling Cr
Intermittent Stream	Piney Cr
Selected Mountain Peaks	Mt Shasta

DESCRIPTION	SYMBOL
Water Body	Pleasant Lake
Swamp or Marsh	Okefenokee Swamp
Glacier	Bering Glacier
Airport, Airfield, or Helicopter Landing Pad	Oxnard Airport
College or University	Coll/Univ
Military	Port Belvoir
Prison or Juvenile Detention Center	P/JDC
National or State Park, Forest, or Recreational Area	Yosemite Natl Pk
Outside Subject Area	
Inset Area	A1

Where international, state, and/or county boundaries coincide, the map shows the boundary symbol for only the highest-ranking of these boundaries. Where American Indian reservation and American Indian tribal subdivision boundaries coincide, the map shows only the American Indian reservation boundaries.

Geographic area names are followed by either their FIPS or census code.

1 Place label color corresponds to the place fill color.

Due to space limitations, some areas and features such as water bodies, colleges, prisons, and roads may not be labeled.

SUBJECT AREA COUNTIES ON MAP SHEET
28007 Attala
28079 Leake

Key to Adjacent Sheets

	3	
	7	
	9	10

Sheet Location within Entity



Sheet 7 of 18 PARENT sheets
Total Sheets: 19 (Index 1; Parent 18; Inset 0)

NAME: Mississippi Choctaw Reservation (2300)
ENTITY TYPE: Federal American Indian Area (Legal)
RELATED ST: Mississippi (28), Tennessee (47)
TRIBE NAME: Mississippi Band of Choctaw Indians (TR0153)

All legal boundaries and names are as of January 1, 2020. The boundaries shown on this map are for Census Bureau statistical data collection and tabulation purposes only; their depiction and designation for statistical purposes does not constitute a determination of jurisdictional authority or rights of ownership or entitlement.

Geographic Vintage: 2020 Census (reference date: January 1, 2020)
Data Source: U.S. Census Bureau's MAF/TIGER database (TAB20)
Map Created by Geography Division: June 14, 2021

U.S. DEPARTMENT OF COMMERCE U.S. Census Bureau

Projection: Albers Equal Area Conic
Datum: NAD 83
Spheroid: GRS 80
1st Standard Parallel: 30 57 15
2nd Standard Parallel: 34 11 14
Central Meridian: -89 52 02
Latitude of Projection's Origin: 30 08 45
False Easting: 0
False Northing: 0

0 0.7 1.4 2.1 2.8 3.5 Kilometers
0 0.4 0.8 1.2 1.6 2 Miles
SCALE 1:24,000

N W E S

United States Census 2020

2020 CENSUS - TRIBAL TRACT MAP: Mississippi Choctaw Reservation and Off-Reservation Trust Land

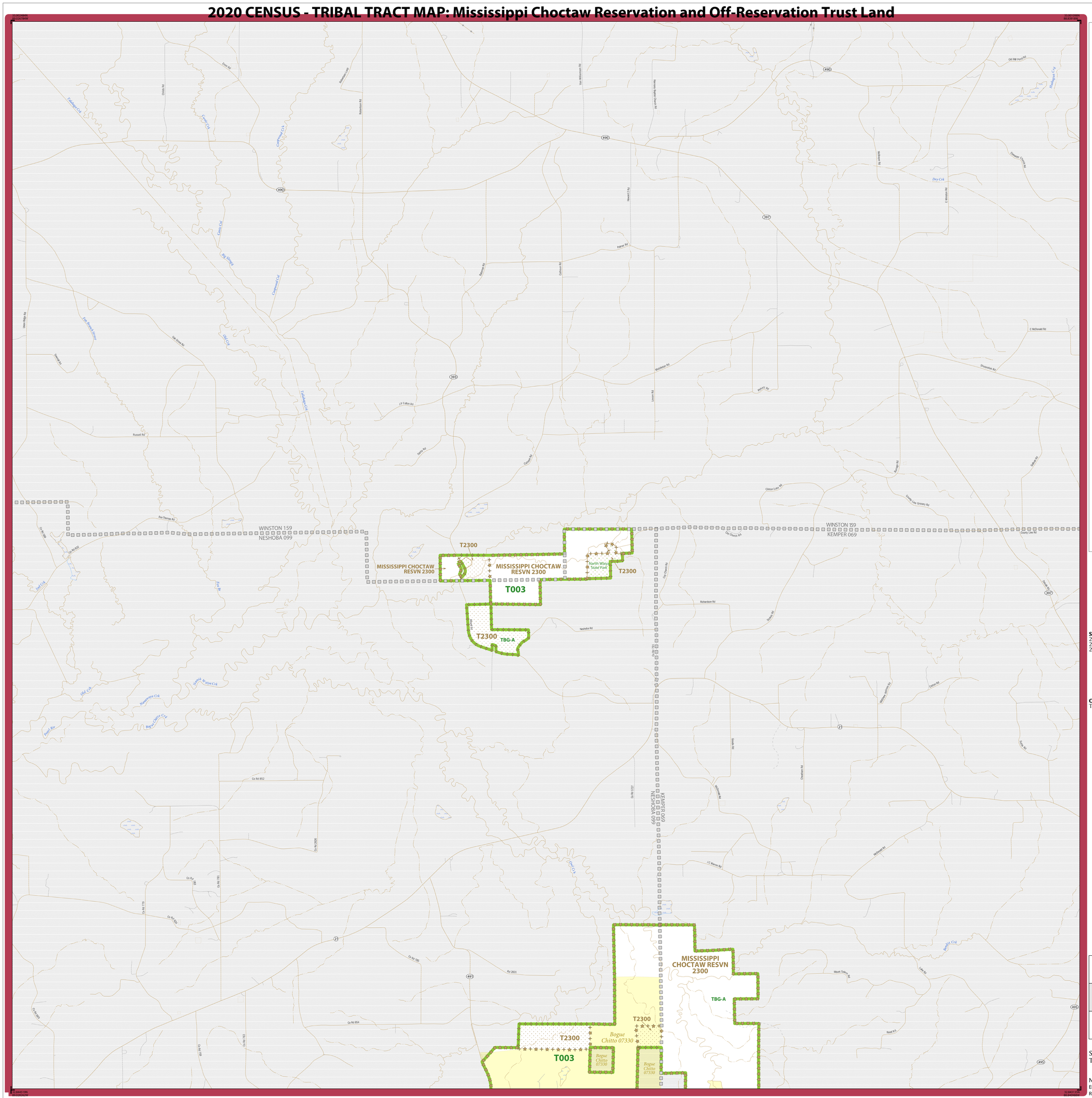

LEGEND

SYMBOL DESCRIPTION	SYMBOL	LABEL STYLE
International or State Water Limit		CANADA
Federal American Indian Reservation		L'ANSE RESERVATION 1880
Off-Reservation Trust Land		T1880
Oklahoma Tribal Statistical Area (OTSA)		KAW OTSA 5690
Tribal Designated Statistical Area (TDSA)		SAMISH TDSA 8750
Alaska Native Village Statistical Area (ANVSA)		ANGOON ANVSA 6100
American Indian Tribal Subdivision		SHONTO 620
State American Indian Reservation		Tama Reservation 9400
State Designated Tribal Statitical Area (SDTSA)		Lumbee SDTSA 9815
Alaska Native Regional Corporation (ANRC)		NANA ANRC 52120
State (or statistically equivalent entity)		NEW YORK 36
County (or statistically equivalent entity)		ERIE 029
Consolidated City		MILFORD 47500
Incorporated Place[1]		Davis 18100
Census Designated Place[1] (CDP)		Cochiti 16560
Tribal Census Tract		T001
Tribal Block Group		TBG-A

DESCRIPTION	SYMBOL
Interstate or U.S. Highway	5 2
State Highway	4
Other Road	Marsh Ln
Cul-de-sac	
Circle	
4WD Trail, Stairway, Alley, Walkway, or Ferry	
Railroad	Southern RR
Pipeline or Power Line	
Ridge or Fence	
Nonvisible Boundary or Feature Not Elsewhere Classified	
Perennial Stream	Tumbling Cr
Intermittent Stream	Piney Cr
Selected Mountain Peaks	Mt Shasta

DESCRIPTION	SYMBOL
Water Body	Pleasant Lake
Swamp or Marsh	Okefenokee Swamp
Glacier	Bering Glacier
Airport, Airfield, or Helicopter Landing Pad	Oxnard Airport
College or University	Coll/Univ
Military	Fort Belvoir
Prison or Juvenile Detention Center	P/JDC
National or State Park, Forest, or Recreational Area	Yosemite Natl Pk
Outside Subject Area	
Inset Area	A1

Where international, state, and/or county boundaries coincide, the map shows the boundary symbol for only the highest-ranking of these boundaries. Where American Indian reservation and American Indian tribal subdivision boundaries coincide, the map shows only the American Indian reservation boundaries.

Geographic area names are followed by either their FIPS or census code.

1 Place label color corresponds to the place fill color.

Due to space limitations, some areas and features such as water bodies, colleges, prisons, and roads may not be labeled.

SUBJECT AREA COUNTIES ON MAP SHEET
28069 Kemper
28099 Neshoba
28159 Winston

OFF-RESERVATION TRUST LAND NAMES
T2300 Mississippi Choctaw

Key to Adjacent Sheets

4	5	6
	8	
11	12	13

Sheet Location within Entity

Sheet 8 of 18 PARENT sheets
Total Sheets: 19 (Index 1; Parent 18; Inset 0)

NAME: Mississippi Choctaw Reservation (2300)
ENTITY TYPE: Federal American Indian Area (Legal)
RELATED ST: Mississippi (28), Tennessee (47)
TRIBE NAME: Mississippi Band of Choctaw Indians (TR0153)

All legal boundaries and names are as of January 1, 2020. The boundaries shown on this map are for Census Bureau statistical data collection and tabulation purposes only; their depiction and designation for statistical purposes does not constitute a determination of jurisdictional authority or rights of ownership or entitlement.

Geographic Vintage: 2020 Census (reference date: January 1, 2020)
Data Source: U.S. Census Bureau's MAF/TIGER database (TAB20)
Map Created by Geography Division: June 14, 2021

U.S. DEPARTMENT OF COMMERCE U.S. Census Bureau

Projection: Albers Equal Area Conic
Datum: NAD 83
Spheroid: GRS 80
1st Standard Parallel: 30 57 15
2nd Standard Parallel: 34 11 14
Central Meridian: -89 52 02
Latitude of Projection's Origin: 30 08 45
False Easting: 0
False Northing: 0

0 0.7 1.4 2.1 2.8 3.5 Kilometers
0 0.4 0.8 1.2 1.6 2 Miles
SCALE 1:24,000

N W E S

United States Census 2020

2020 CENSUS - TRIBAL TRACT MAP: Mississippi Choctaw Reservation and Off-Reservation Trust Land

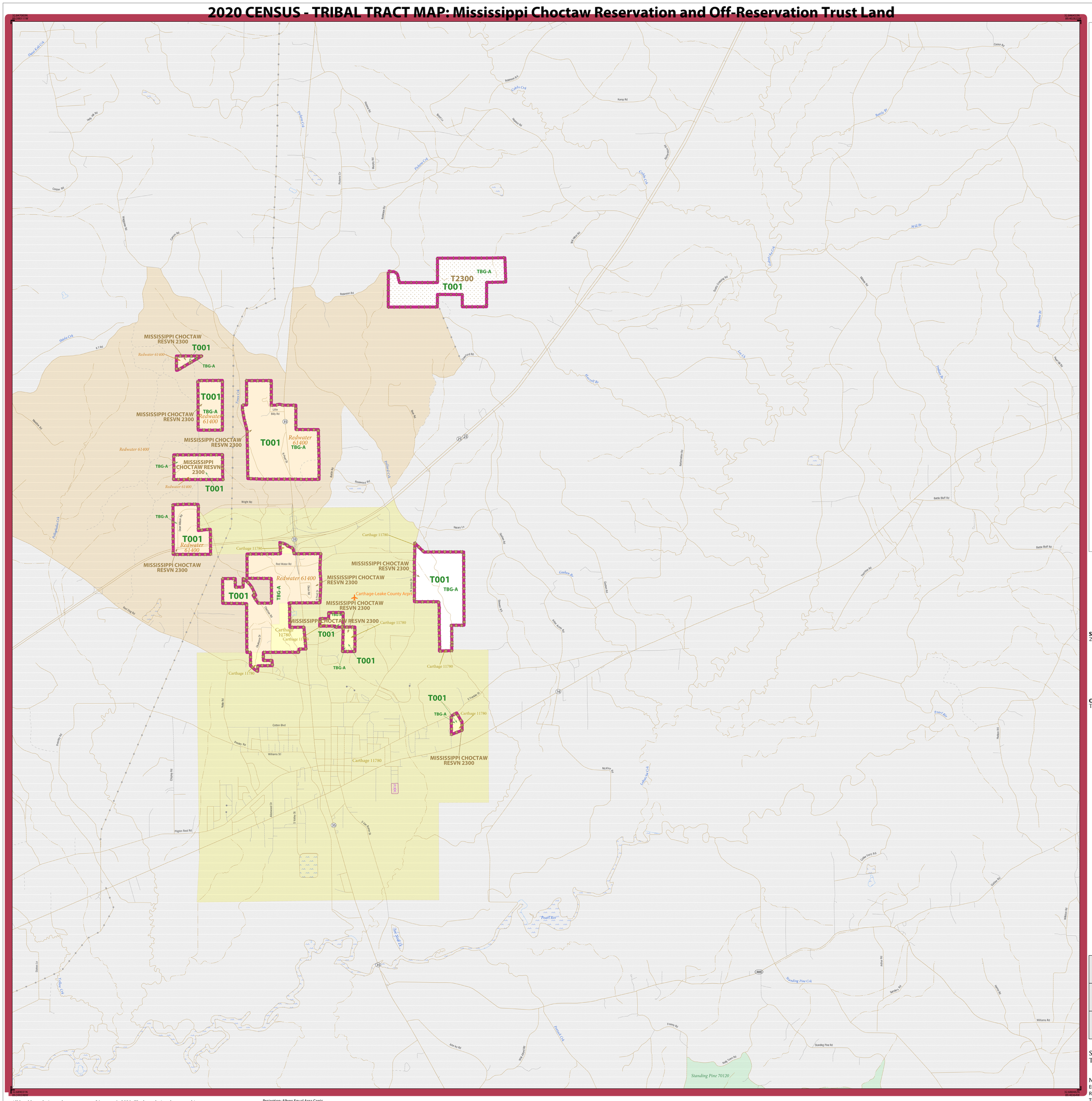

LEGEND

SYMBOL DESCRIPTION	SYMBOL	LABEL STYLE
International or State Water Limit		CANADA
Federal American Indian Reservation		L'ANSE RESERVATION 1880
Off-Reservation Trust Land		T1880
Oklahoma Tribal Statistical Area (OTSA)		KAW OTSA 5690
Tribal Designated Statistical Area (TDSA)		SAMISH TDSA 8750
Alaska Native Village Statistical Area (ANVSA)		ANGOON ANVSA 6100
American Indian Tribal Subdivision		SHONTO 620
State American Indian Reservation		Tama Reservation 9400
State Designated Tribal Statitical Area (SDTSA)		Lumbee SDTSA 9815
Alaska Native Regional Corporation (ANRC)		NANA ANRC 52120
State (or statistically equivalent entity)		NEW YORK 36
County (or statistically equivalent entity)		ERIE 029
Consolidated City		MILFORD 47500
Incorporated Place[1]		Davis 18100
Census Designated Place[1] (CDP)		Cochiti 16560
Tribal Census Tract		T001
Tribal Block Group		TBG-A

DESCRIPTION	SYMBOL
Interstate or U.S. Highway	5 2
State Highway	4
Other Road	Marsh Ln
Cul-de-sac	
Circle	
4WD Trail, Stairway, Alley, Walkway, or Ferry	
Railroad	Southern RR
Pipeline or Power Line	
Ridge or Fence	
Nonvisible Boundary or Feature Not Elsewhere Classified	
Perennial Stream	Tumbling Cr
Intermittent Stream	Piney Cr
Selected Mountain Peaks	Mt Shasta

DESCRIPTION	SYMBOL
Water Body	Pleasant Lake
Swamp or Marsh	Okefenokee Swamp
Glacier	Bering Glacier
Airport, Airfield, or Helicopter Landing Pad	Oxnard Airport
College or University	Coll/Univ
Military	Fort Belvoir
Prison or Juvenile Detention Center	P/JDC
National or State Park, Forest, or Recreational Area	Yosemite Natl Pk
Outside Subject Area	
Inset Area	A1

Where international, state, and/or county boundaries coincide, the map shows the boundary symbol for only the highest-ranking of these boundaries. Where American Indian reservation and American Indian tribal subdivision boundaries coincide, the map shows only the American Indian reservation boundaries.

Geographic area names are followed by either their FIPS or census code.

1 Place label color corresponds to the place fill color.

Due to space limitations, some areas and features such as water bodies, colleges, prisons, and roads may not be labeled.

SUBJECT AREA COUNTIES ON MAP SHEET
28079 Leake

OFF-RESERVATION TRUST LAND NAMES
T2300 Mississippi Choctaw

Key to Adjacent Sheets

	7	
	9	10
	14	15

Sheet Location within Entity



Sheet 9 of 18 PARENT sheets
Total Sheets: 19 (Index 1; Parent 18; Inset 0)

NAME: Mississippi Choctaw Reservation (2300)
ENTITY TYPE: Federal American Indian Area (Legal)
RELATED ST: Mississippi (28), Tennessee (47)
TRIBE NAME: Mississippi Band of Choctaw Indians (TR0153)

All legal boundaries and names are as of January 1, 2020. The boundaries shown on this map are for Census Bureau statistical data collection and tabulation purposes only; their depiction and designation for statistical purposes does not constitute a determination of jurisdictional authority or rights of ownership or entitlement.

Geographic Vintage: 2020 Census (reference date: January 1, 2020)
Data Source: U.S. Census Bureau's MAF/TIGER database (TAB20)
Map Created by Geography Division: June 14, 2021

U.S. DEPARTMENT OF COMMERCE U.S. Census Bureau

Projection: Albers Equal Area Conic
Datum: NAD 83
Spheroid: GRS 80
1st Standard Parallel: 30 57 15
2nd Standard Parallel: 34 11 14
Central Meridian: -89 52 02
Latitude of Projection's Origin: 30 08 45
False Easting: 0
False Northing: 0

0 0.7 1.4 2.1 2.8 3.5 Kilometers
0 0.4 0.8 1.2 1.6 2 Miles
SCALE 1:24,000

N W E S

United States Census 2020

2020 CENSUS - TRIBAL TRACT MAP: Mississippi Choctaw Reservation and Off-Reservation Trust Land

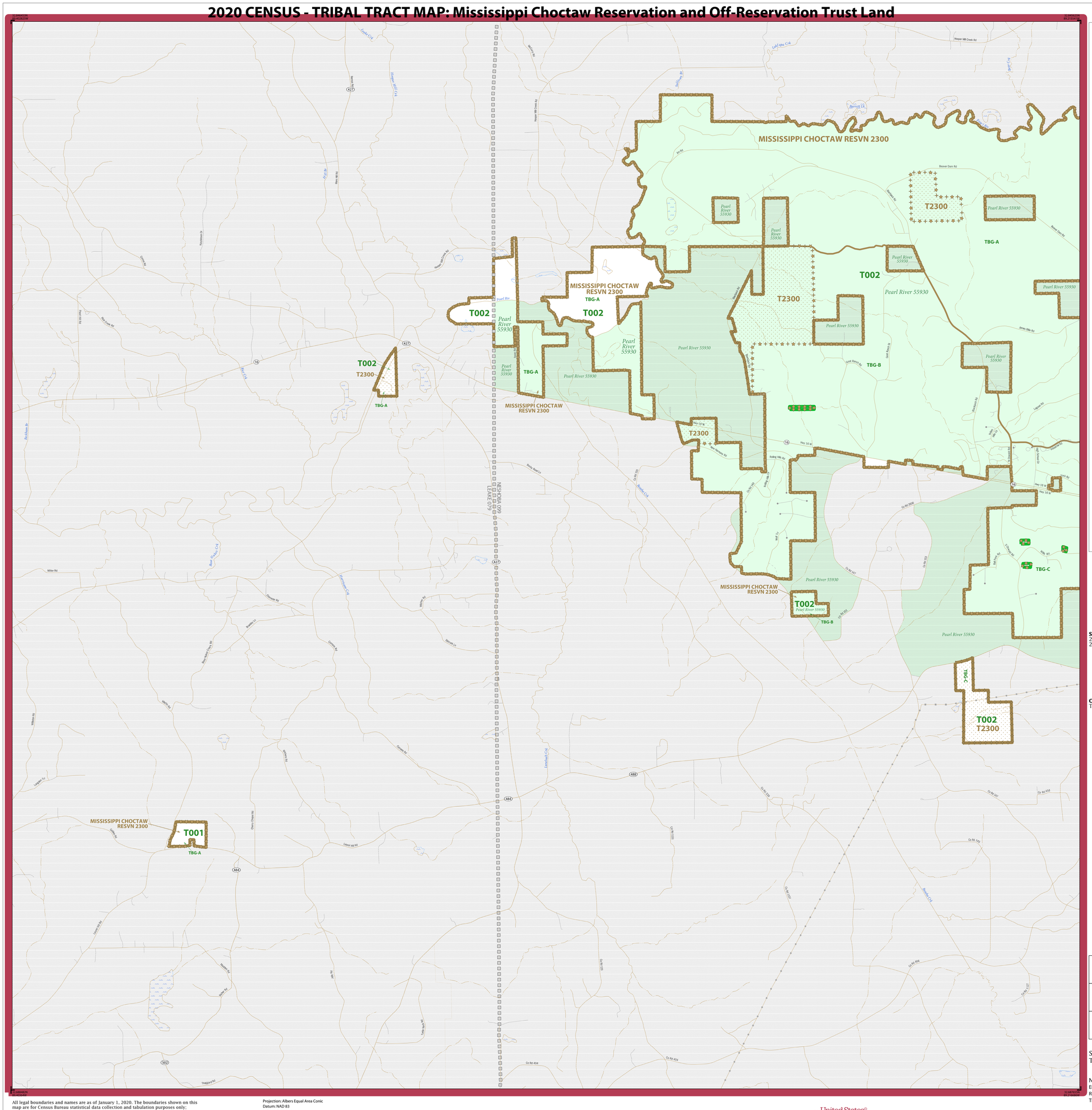

LEGEND

SYMBOL DESCRIPTION	SYMBOL	LABEL STYLE
International or State Water Limit		CANADA
Federal American Indian Reservation		L'ANSE RESERVATION 1880
Off-Reservation Trust Land		T1880
Oklahoma Tribal Statistical Area (OTSA)		KAW OTSA 5690
Tribal Designated Statistical Area (TDSA)		SAMISH TDSA 8750
Alaska Native Village Statistical Area (ANVSA)		ANGOON ANVSA 6100
American Indian Tribal Subdivision		SHONTO 620
State American Indian Reservation		Tama Reservation 9400
State Designated Tribal Statitical Area (SDTSA)		Lumbee SDTSA 9815
Alaska Native Regional Corporation (ANRC)		NANA ANRC 52120
State (or statistically equivalent entity)		NEW YORK 36
County (or statistically equivalent entity)		ERIE 029
Consolidated City		MILFORD 47500
Incorporated Place[1]		Davis 18100
Census Designated Place[1] (CDP)		Cochiti 16560
Tribal Census Tract		T001
Tribal Block Group		TBG-A

DESCRIPTION	SYMBOL	DESCRIPTION	SYMBOL
Interstate or U.S. Highway	5 2	Water Body	Pleasant Lake
State Highway	4	Swamp or Marsh	Okefenokee Swamp
Other Road	Marsh Ln	Glacier	Bering Glacier
Cul-de-sac		Airport, Airfield, or Helicopter Landing Pad	Oxnard Airport
Circle		College or University	Coll/Univ
4WD Trail, Stairway, Alley, Walkway, or Ferry		Military	Fort Belvoir
Railroad	Southern RR	Prison or Juvenile Detention Center	P/JDC
Pipeline or Power Line		National or State Park, Forest, or Recreational Area	Yosemite Natl Pk
Ridge or Fence		Outside Subject Area	
Nonvisible Boundary or Feature Not Elsewhere Classified		Inset Area	A1
Perennial Stream	Tumbling Cr		
Intermittent Stream	Piney Cr		
Selected Mountain Peaks	Mt Shasta		

Where international, state, and/or county boundaries coincide, the map shows the boundary symbol for only the highest-ranking of these boundaries. Where American Indian reservation and American Indian tribal subdivision boundaries coincide, the map shows only the American Indian reservation boundaries.

Geographic area names are followed by either their FIPS or census code.

1 Place label color corresponds to the place fill color.

Due to space limitations, some areas and features such as water bodies, colleges, prisons, and roads may not be labeled.

SUBJECT AREA COUNTIES ON MAP SHEET
28079 Leake
28099 Neshoba

OFF-RESERVATION TRUST LAND NAMES
T2300 Mississippi Choctaw

Key to Adjacent Sheets

7		
9	10	11
14	15	

Sheet Location within Entity

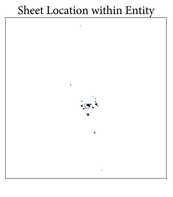

Sheet 10 of 18 PARENT sheets
Total Sheets: 19 (Index 1; Parent 18; Inset 0)

NAME: Mississippi Choctaw Reservation (2300)
ENTITY TYPE: Federal American Indian Area (Legal)
RELATED ST: Mississippi (28), Tennessee (47)
TRIBE NAME: Mississippi Band of Choctaw Indians (TR0153)

All legal boundaries and names are as of January 1, 2020. The boundaries shown on this map are for Census Bureau statistical data collection and tabulation purposes only; their depiction and designation for statistical purposes does not constitute a determination of jurisdictional authority or rights of ownership or entitlement.

Geographic Vintage: 2020 Census (reference date: January 1, 2020)
Data Source: U.S. Census Bureau's MAF/TIGER database (TAB20)
Map Created by Geography Division: June 14, 2021

U.S. DEPARTMENT OF COMMERCE U.S. Census Bureau

Projection: Albers Equal Area Conic
Datum: NAD 83
Spheroid: GRS 80
1st Standard Parallel: 30 57 15
2nd Standard Parallel: 34 11 14
Central Meridian: -89 52 02
Latitude of Projection's Origin: 30 08 45
False Easting: 0
False Northing: 0

0 0.7 1.4 2.1 2.8 3.5 Kilometers
0 0.4 0.8 1.2 1.6 2 Miles
SCALE 1:24,000

N W E S

United States Census 2020

2020 CENSUS - TRIBAL TRACT MAP: Mississippi Choctaw Reservation and Off-Reservation Trust Land

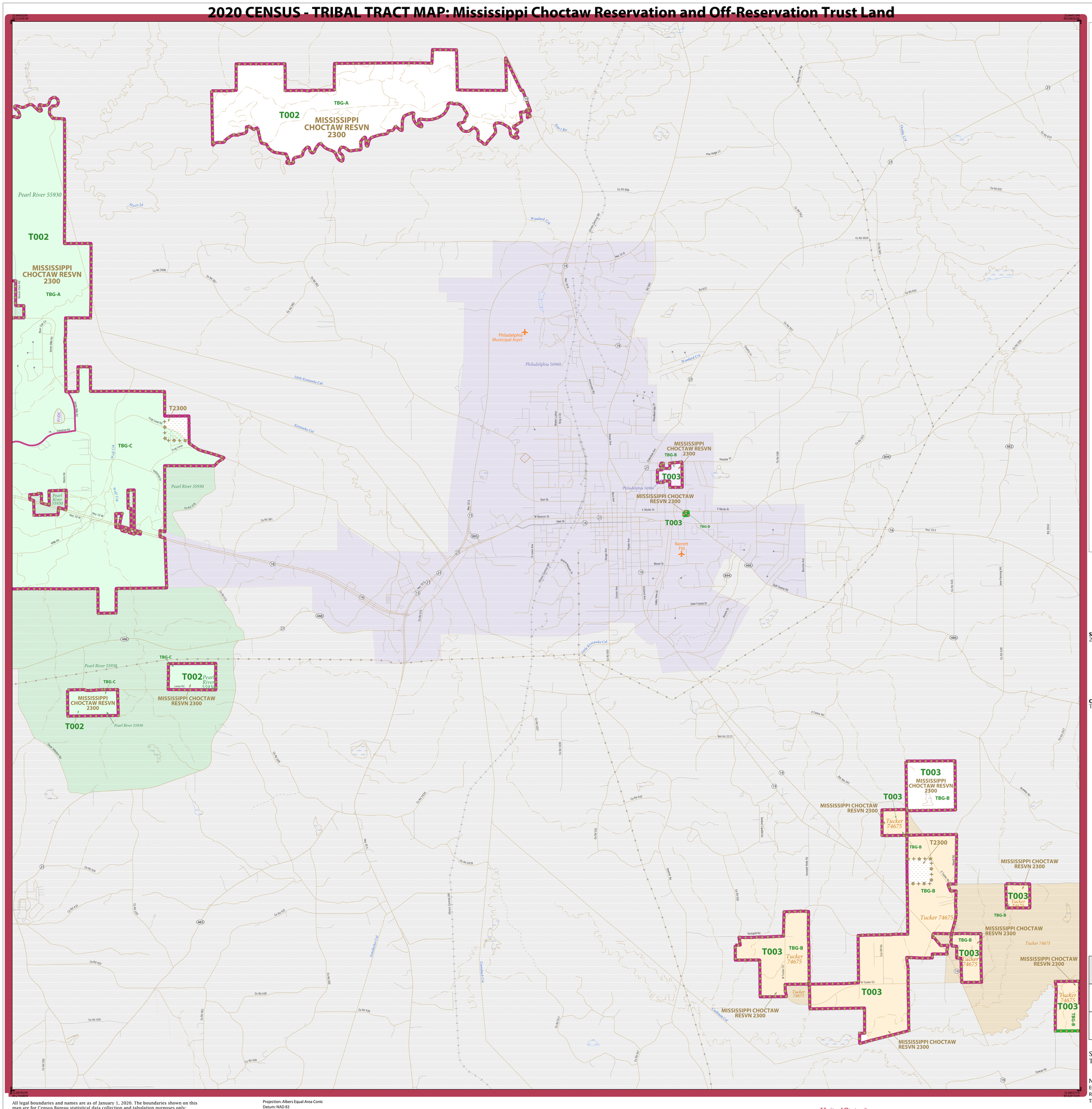

LEGEND

SYMBOL DESCRIPTION	SYMBOL	LABEL STYLE
International or State Water Limit		CANADA
Federal American Indian Reservation		L'ANSE RESERVATION 1880
Off-Reservation Trust Land		T1880
Oklahoma Tribal Statistical Area (OTSA)		KAW OTSA 5690
Tribal Designated Statistical Area (TDSA)		SAMISH TDSA 8750
Alaska Native Village Statistical Area (ANVSA)		ANGOON ANVSA 6100
American Indian Tribal Subdivision		SHONTO 620
State American Indian Reservation		Tama Reservation 9400
State Designated Tribal Statitical Area (SDTSA)		Lumbee SDTSA 9815
Alaska Native Regional Corporation (ANRC)		NANA ANRC 52120
State (or statistically equivalent entity)		NEW YORK 36
County (or statistically equivalent entity)		ERIE 029
Consolidated City		MILFORD 47500
Incorporated Place[1]		Davis 18100
Census Designated Place[1] (CDP)		Cochiti 16560
Tribal Census Tract		T001
Tribal Block Group		TBG-A

DESCRIPTION	SYMBOL
Interstate or U.S. Highway	
State Highway	
Other Road	Marsh Ln
Cul-de-sac	
Circle	
4WD Trail, Stairway, Alley, Walkway, or Ferry	
Railroad	Southern RR
Pipeline or Power Line	
Ridge or Fence	
Nonvisible Boundary or Feature Not Elsewhere Classified	
Perennial Stream	Tumbling Cr
Intermittent Stream	Piney Cr
Selected Mountain Peaks	Mt Shasta

DESCRIPTION	SYMBOL
Water Body	Pleasant Lake
Swamp or Marsh	Okefenokee Swamp
Glacier	Bering Glacier
Airport, Airfield, or Helicopter Landing Pad	Oxnard Airport
College or University	Coll/Univ
Military	Fort Belvoir
Prison or Juvenile Detention Center	P/JDC
National or State Park, Forest, or Recreational Area	Yosemite Natl Pk
Outside Subject Area	
Inset Area	A1

Where international, state, and/or county boundaries coincide, the map shows the boundary symbol for only the highest-ranking of these boundaries. Where American Indian reservation and American Indian tribal subdivision boundaries coincide, the map shows only the American Indian reservation boundaries.

Geographic area names are followed by either their FIPS or census code.

1 Place label color corresponds to the place fill color.

Due to space limitations, some areas and features such as water bodies, colleges, prisons, and roads may not be labeled.

SUBJECT AREA COUNTIES ON MAP SHEET
28099 Neshoba

OFF-RESERVATION TRUST LAND NAMES
T2300 Mississippi Choctaw

Key to Adjacent Sheets

		8
10	11	12
15		

Sheet Location within Entity

Sheet 11 of 18 PARENT sheets
Total Sheets: 19 (Index 1; Parent 18; Inset 0)

NAME: Mississippi Choctaw Reservation (2300)
ENTITY TYPE: Federal American Indian Area (Legal)
RELATED ST: Mississippi (28), Tennessee (47)
TRIBE NAME: Mississippi Band of Choctaw Indians (TR0153)

All legal boundaries and names are as of January 1, 2020. The boundaries shown on this map are for Census Bureau statistical data collection and tabulation purposes only; their depiction and designation for statistical purposes does not constitute a determination of jurisdictional authority or rights of ownership or entitlement.

Geographic Vintage: 2020 Census (reference date: January 1, 2020)
Data Source: U.S. Census Bureau's MAF/TIGER database (TAB20)
Map Created by Geography Division: June 14, 2021

U.S. DEPARTMENT OF COMMERCE U.S. Census Bureau

Projection: Albers Equal Area Conic
Datum: NAD 83
Spheroid: GRS 80
1st Standard Parallel: 30 57 15
2nd Standard Parallel: 34 11 14
Central Meridian: -89 52 02
Latitude of Projection's Origin: 30 08 45
False Easting: 0
False Northing: 0

0 0.7 1.4 2.1 2.8 3.5 Kilometers
0 0.4 0.8 1.2 1.6 2 Miles
SCALE 1:24,000

N W E S

United States Census 2020

2020 CENSUS - TRIBAL TRACT MAP: Mississippi Choctaw Reservation and Off-Reservation Trust Land

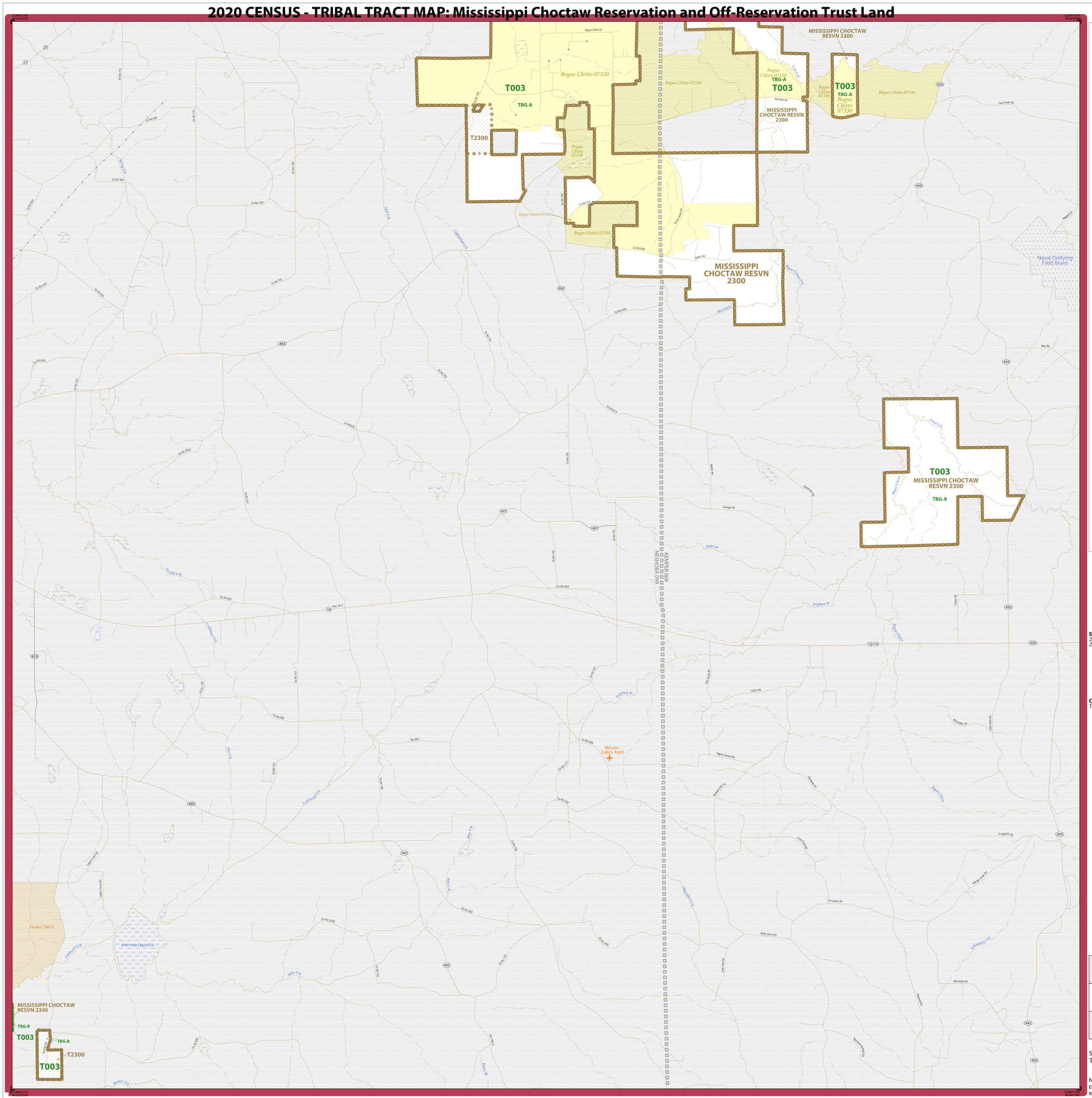

LEGEND

SYMBOL DESCRIPTION	SYMBOL	LABEL STYLE
International or State Water Limit		CANADA
Federal American Indian Reservation		L'ANSE RESERVATION 1880
Off-Reservation Trust Land		T1880
Oklahoma Tribal Statistical Area (OTSA)		KAW OTSA 5690
Tribal Designated Statistical Area (TDSA)		SAMISH TDSA 8750
Alaska Native Village Statistical Area (ANVSA)		ANGOON ANVSA 6100
American Indian Tribal Subdivision		SHONTO 620
State American Indian Reservation		Tama Reservation 9400
State Designated Tribal Statitical Area (SDTSA)		Lumbee SDTSA 9815
Alaska Native Regional Corporation (ANRC)		NANA ANRC 52120
State (or statistically equivalent entity)		NEW YORK 36
County (or statistically equivalent entity)		ERIE 029
Consolidated City		MILFORD 47500
Incorporated Place[1]		Davis 18100
Census Designated Place[1] (CDP)		Cochiti 16560
Tribal Census Tract		T001
Tribal Block Group		TBG-A

DESCRIPTION	SYMBOL
Interstate or U.S. Highway	5 2
State Highway	4
Other Road	Marsh Ln
Cul-de-sac	
Circle	
4WD Trail, Stairway, Alley, Walkway, or Ferry	
Railroad	Southern RR
Pipeline or Power Line	
Ridge or Fence	
Nonvisible Boundary or Feature Not Elsewhere Classified	
Perennial Stream	Tumbling Cr
Intermittent Stream	Piney Cr
Selected Mountain Peaks	Mt Shasta

DESCRIPTION	SYMBOL
Water Body	Pleasant Lake
Swamp or Marsh	Okefenokee Swamp
Glacier	Bering Glacier
Airport, Airfield, or Helicopter Landing Pad	Oxnard Airport
College or University	Coll/Univ
Military	Fort Belvoir
Prison or Juvenile Detention Center	P/JDC
National or State Park, Forest, or Recreational Area	Yosemite Natl Pk
Outside Subject Area	
Inset Area	A1

Where international, state, and/or county boundaries coincide, the map shows the boundary symbol for only the highest-ranking of these boundaries. Where American Indian reservation and American Indian tribal subdivision boundaries coincide, the map shows only the American Indian reservation boundaries.

Geographic area names are followed by either their FIPS or census code.

1 Place label color corresponds to the place fill color.

Due to space limitations, some areas and features such as water bodies, colleges, prisons, and roads may not be labeled.

SUBJECT AREA COUNTIES ON MAP SHEET
28069 Kemper
28099 Neshoba

OFF-RESERVATION TRUST LAND NAMES
T2300 Mississippi Choctaw

Key to Adjacent Sheets

	8	
11	12	13

Sheet Location within Entity



Sheet 12 of 18 PARENT sheets
Total Sheets: 19 (Index 1; Parent 18; Inset 0)

NAME: Mississippi Choctaw Reservation (2300)
ENTITY TYPE: Federal American Indian Area (Legal)
RELATED ST: Mississippi (28), Tennessee (47)
TRIBE NAME: Mississippi Band of Choctaw Indians (TR0153)

All legal boundaries and names are as of January 1, 2020. The boundaries shown on this map are for Census Bureau statistical data collection and tabulation purposes only; their depiction and designation for statistical purposes does not constitute a determination of jurisdictional authority or rights of ownership or entitlement.

Geographic Vintage: 2020 Census (reference date: January 1, 2020)
Data Source: U.S. Census Bureau's MAF/TIGER database (TAB20)
Map Created by Geography Division: June 14, 2021

U.S. DEPARTMENT OF COMMERCE U.S. Census Bureau

Projection: Albers Equal Area Conic
Datum: NAD 83
Spheroid: GRS 80
1st Standard Parallel: 30 57 15
2nd Standard Parallel: 34 11 14
Central Meridian: -89 52 02
Latitude of Projection's Origin: 30 08 45
False Easting: 0
False Northing: 0

0 0.7 1.4 2.1 2.8 3.5 Kilometers
0 0.4 0.8 1.2 1.6 2 Miles
SCALE 1:24,000

N W E S

United States Census 2020

2020 CENSUS Tribal Tract Reference Map (PARENT) - Sheet ID: 27382300012

2020 CENSUS - TRIBAL TRACT MAP: Mississippi Choctaw Reservation and Off-Reservation Trust Land

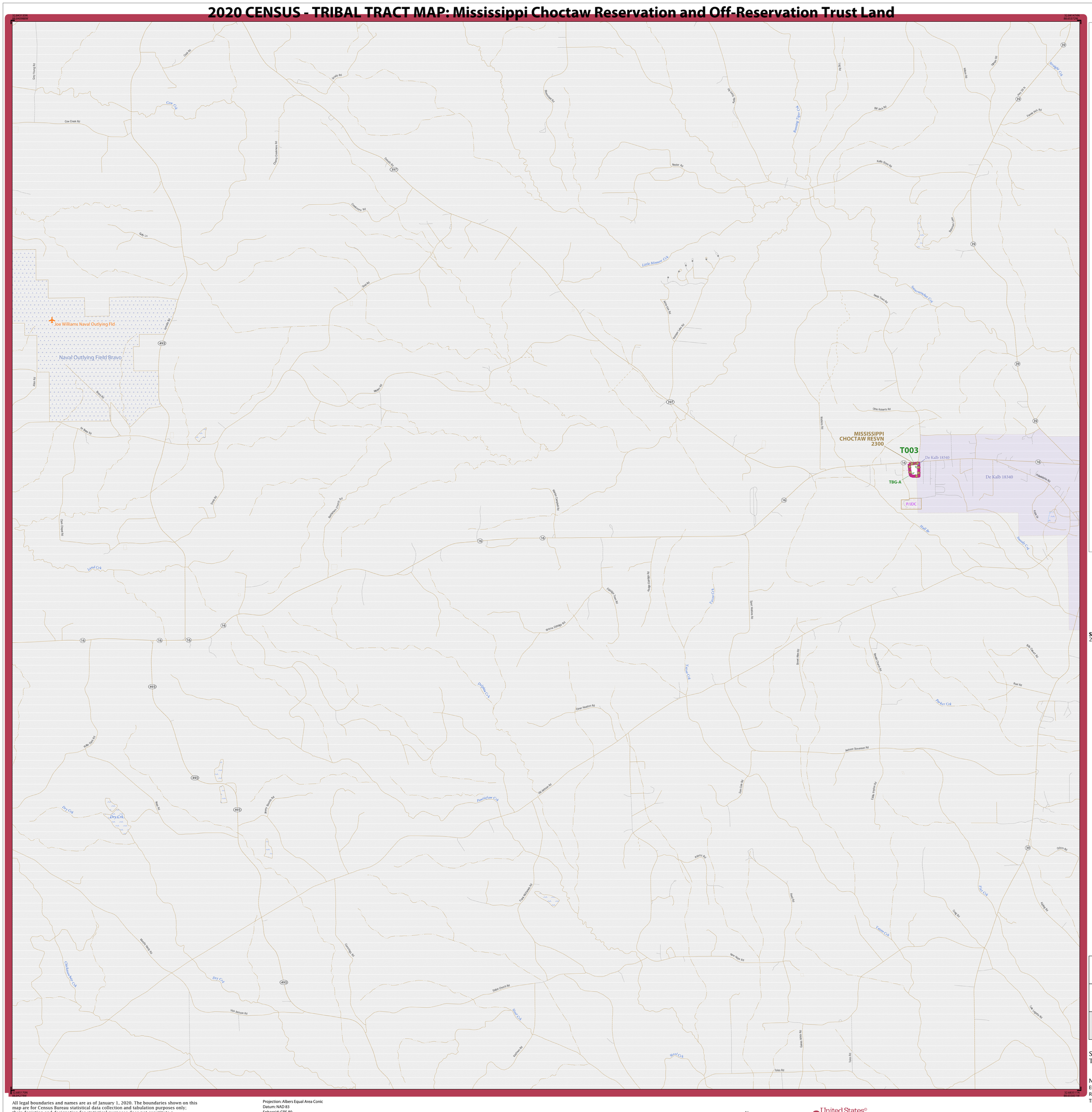

LEGEND

SYMBOL DESCRIPTION	SYMBOL	LABEL STYLE
International or State Water Limit		CANADA
Federal American Indian Reservation		L'ANSE RESERVATION 1880
Off-Reservation Trust Land		T1880
Oklahoma Tribal Statistical Area (OTSA)		*KAW OTSA 5690*
Tribal Designated Statistical Area (TDSA)		*SAMISH TDSA 8750*
Alaska Native Village Statistical Area (ANVSA)		*ANGOON ANVSA 6100*
American Indian Tribal Subdivision		SHONTO 620
State American Indian Reservation		Tama Reservation 9400
State Designated Tribal Statitical Area (SDTSA)		*Lumbee SDTSA 9815*
Alaska Native Regional Corporation (ANRC)		***NANA ANRC 52120***
State (or statistically equivalent entity)		NEW YORK 36
County (or statistically equivalent entity)		ERIE 029
Consolidated City		MILFORD 47500
Incorporated Place[1]		Davis 18100
Census Designated Place[1] (CDP)		*Cochiti 16560*
Tribal Census Tract		T001
Tribal Block Group		TBG-A

DESCRIPTION	SYMBOL
Interstate or U.S. Highway	5 2
State Highway	4
Other Road	Marsh Ln
Cul-de-sac	
Circle	
4WD Trail, Stairway, Alley, Walkway, or Ferry	
Railroad	Southern RR
Pipeline or Power Line	
Ridge or Fence	
Nonvisible Boundary or Feature Not Elsewhere Classified	
Perennial Stream	Tumbling Cr
Intermittent Stream	Piney Cr
Selected Mountain Peaks	Mt Shasta

DESCRIPTION	SYMBOL
Water Body	Pleasant Lake
Swamp or Marsh	Okefenokee Swamp
Glacier	Bering Glacier
Airport, Airfield, or Helicopter Landing Pad	Oxnard Airport
College or University	Coll/Univ
Military	Fort Belvoir
Prison or Juvenile Detention Center	P/JDC
National or State Park, Forest, or Recreational Area	Yosemite Natl Pk
Outside Subject Area	
Inset Area	A1

Where international, state, and/or county boundaries coincide, the map shows the boundary symbol for only the highest-ranking of these boundaries. Where American Indian reservation and American Indian tribal subdivision boundaries coincide, the map shows only the American Indian reservation boundaries.

Geographic area names are followed by either their FIPS or census code.

1 Place label color corresponds to the place fill color.

Due to space limitations, some areas and features such as water bodies, colleges, prisons, and roads may not be labeled.

SUBJECT AREA COUNTIES ON MAP SHEET
28069 Kemper

Key to Adjacent Sheets

8		
12	13	

Sheet Location within Entity

Sheet 13 of 18 PARENT sheets
Total Sheets: 19 (Index 1; Parent 18; Inset 0)

NAME: Mississippi Choctaw Reservation (2300)
ENTITY TYPE: Federal American Indian Area (Legal)
RELATED ST: Mississippi (28), Tennessee (47)
TRIBE NAME: Mississippi Band of Choctaw Indians (TR0153)

All legal boundaries and names are as of January 1, 2020. The boundaries shown on this map are for Census Bureau statistical data collection and tabulation purposes only; their depiction and designation for statistical purposes does not constitute a determination of jurisdictional authority or rights of ownership or entitlement.

Geographic Vintage: 2020 Census (reference date: January 1, 2020)
Data Source: U.S. Census Bureau's MAF/TIGER database (TAB20)
Map Created by Geography Division: June 14, 2021

U.S. DEPARTMENT OF COMMERCE U.S. Census Bureau

Projection: Albers Equal Area Conic
Datum: NAD 83
Spheroid: GRS 80
1st Standard Parallel: 30 57 15
2nd Standard Parallel: 34 11 14
Central Meridian: -89 52 02
Latitude of Projection's Origin: 30 08 45
False Easting: 0
False Northing: 0

0 0.7 1.4 2.1 2.8 3.5 Kilometers
0 0.4 0.8 1.2 1.6 2 Miles
SCALE 1:24,000

N W E S

United States Census 2020

2020 CENSUS - TRIBAL TRACT MAP: Mississippi Choctaw Reservation and Off-Reservation Trust Land

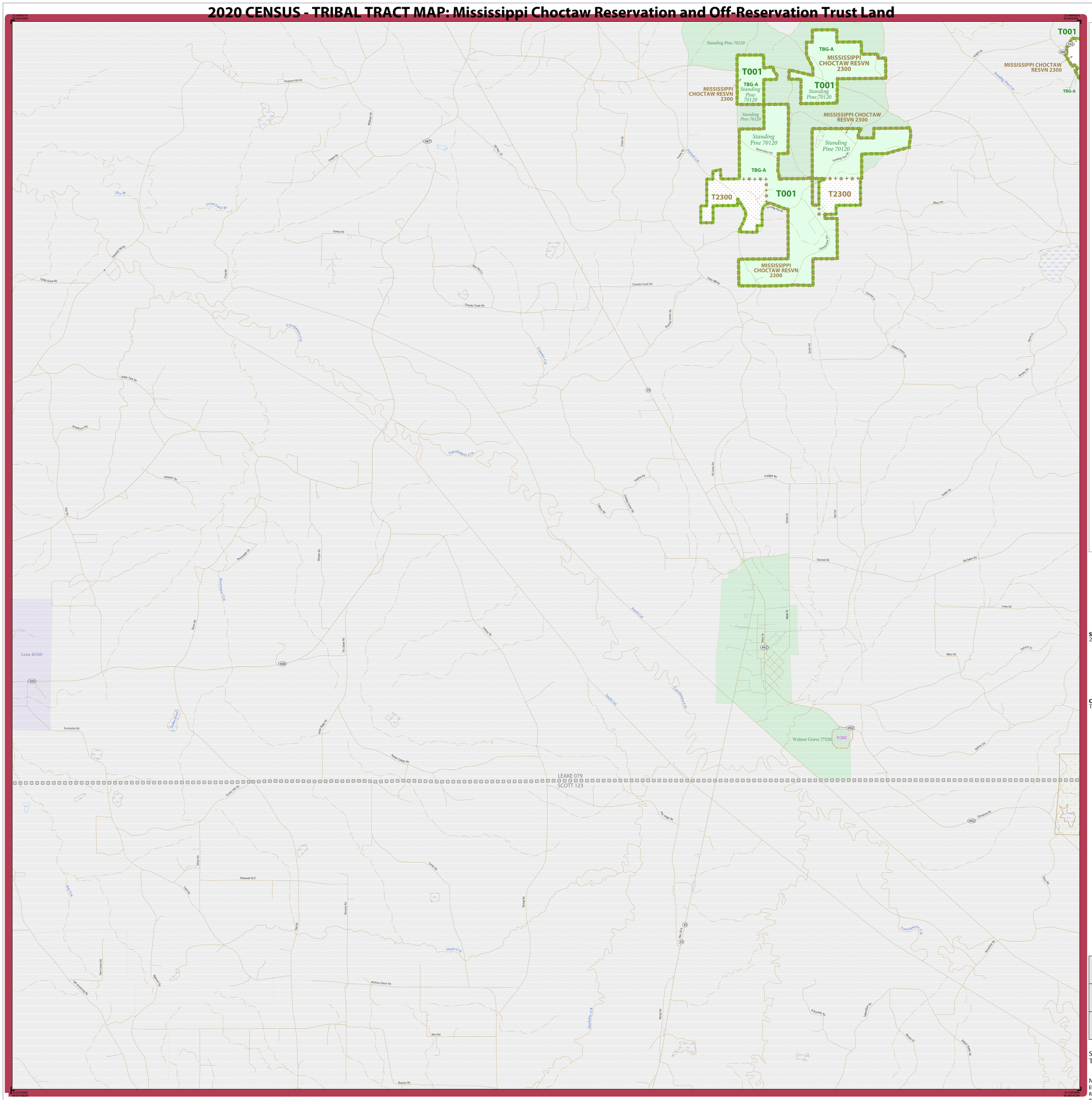

LEGEND

SYMBOL DESCRIPTION	SYMBOL	LABEL STYLE
International or State Water Limit		CANADA
Federal American Indian Reservation		L'ANSE RESERVATION 1880
Off-Reservation Trust Land		T1880
Oklahoma Tribal Statistical Area (OTSA)		*KAW OTSA 5690*
Tribal Designated Statistical Area (TDSA)		*SAMISH TDSA 8750*
Alaska Native Village Statistical Area (ANVSA)		*ANGOON ANVSA 6100*
American Indian Tribal Subdivision		SHONTO 620
State American Indian Reservation		Tama Reservation 9400
State Designated Tribal Statitical Area (SDTSA)		*Lumbee SDTSA 9815*
Alaska Native Regional Corporation (ANRC)		***NANA ANRC 52120***
State (or statistically equivalent entity)		NEW YORK 36
County (or statistically equivalent entity)		ERIE 029
Consolidated City		MILFORD 47500
Incorporated Place[1]		Davis 18100
Census Designated Place[1] (CDP)		*Cochiti 16560*
Tribal Census Tract		T001
Tribal Block Group		TBG-A

DESCRIPTION	SYMBOL
Interstate or U.S. Highway	5 2
State Highway	4
Other Road	Marsh Ln
Cul-de-sac	
Circle	
4WD Trail, Stairway, Alley, Walkway, or Ferry	
Railroad	Southern RR
Pipeline or Power Line	
Ridge or Fence	
Nonvisible Boundary or Feature Not Elsewhere Classified	
Perennial Stream	Tumbling Cr
Intermittent Stream	Piney Cr
Selected Mountain Peaks	Mt Shasta

DESCRIPTION	SYMBOL
Water Body	Pleasant Lake
Swamp or Marsh	Okefenokee Swamp
Glacier	Bering Glacier
Airport, Airfield, or Helicopter Landing Pad	Oxnard Airport
College or University	Coll/Univ
Military	Fort Belvoir
Prison or Juvenile Detention Center	P/JDC
National or State Park, Forest, or Recreational Area	Yosemite Natl Pk
Outside Subject Area	
Inset Area	A1

Where international, state, and/or county boundaries coincide, the map shows the boundary symbol for only the highest-ranking of these boundaries. Where American Indian reservation and American Indian tribal subdivision boundaries coincide, the map shows only the American Indian reservation boundaries.

Geographic area names are followed by either their FIPS or census code.

1 Place label color corresponds to the place fill color.

Due to space limitations, some areas and features such as water bodies, colleges, prisons, and roads may not be labeled.

SUBJECT AREA COUNTIES ON MAP SHEET
28079 Leake

OFF-RESERVATION TRUST LAND NAMES
T2300 Mississippi Choctaw

Key to Adjacent Sheets

	9	10
	14	15
		16

Sheet Location within Entity



Sheet 14 of 18 PARENT sheets
Total Sheets: 19 (Index 1; Parent 18; Inset 0)

NAME: Mississippi Choctaw Reservation (2300)
ENTITY TYPE: Federal American Indian Area (Legal)
RELATED ST: Mississippi (28), Tennessee (47)
TRIBE NAME: Mississippi Band of Choctaw Indians (TR0153)

All legal boundaries and names are as of January 1, 2020. The boundaries shown on this map are for Census Bureau statistical data collection and tabulation purposes only; their depiction and designation for statistical purposes does not constitute a determination of jurisdictional authority or rights of ownership or entitlement.

Geographic Vintage: 2020 Census (reference date: January 1, 2020)
Data Source: U.S. Census Bureau's MAF/TIGER database (TAB20)
Map Created by Geography Division: June 14, 2021

U.S. DEPARTMENT OF COMMERCE U.S. Census Bureau

Projection: Albers Equal Area Conic
Datum: NAD 83
Spheroid: GRS 80
1st Standard Parallel: 30 57 15
2nd Standard Parallel: 34 11 14
Central Meridian: -89 52 02
Latitude of Projection's Origin: 30 08 45
False Easting: 0
False Northing: 0

0 0.7 1.4 2.1 2.8 3.5 Kilometers
0 0.4 0.8 1.2 1.6 2 Miles
SCALE 1:24,000

N W E S

United States Census 2020

2020 CENSUS - TRIBAL TRACT MAP: Mississippi Choctaw Reservation and Off-Reservation Trust Land

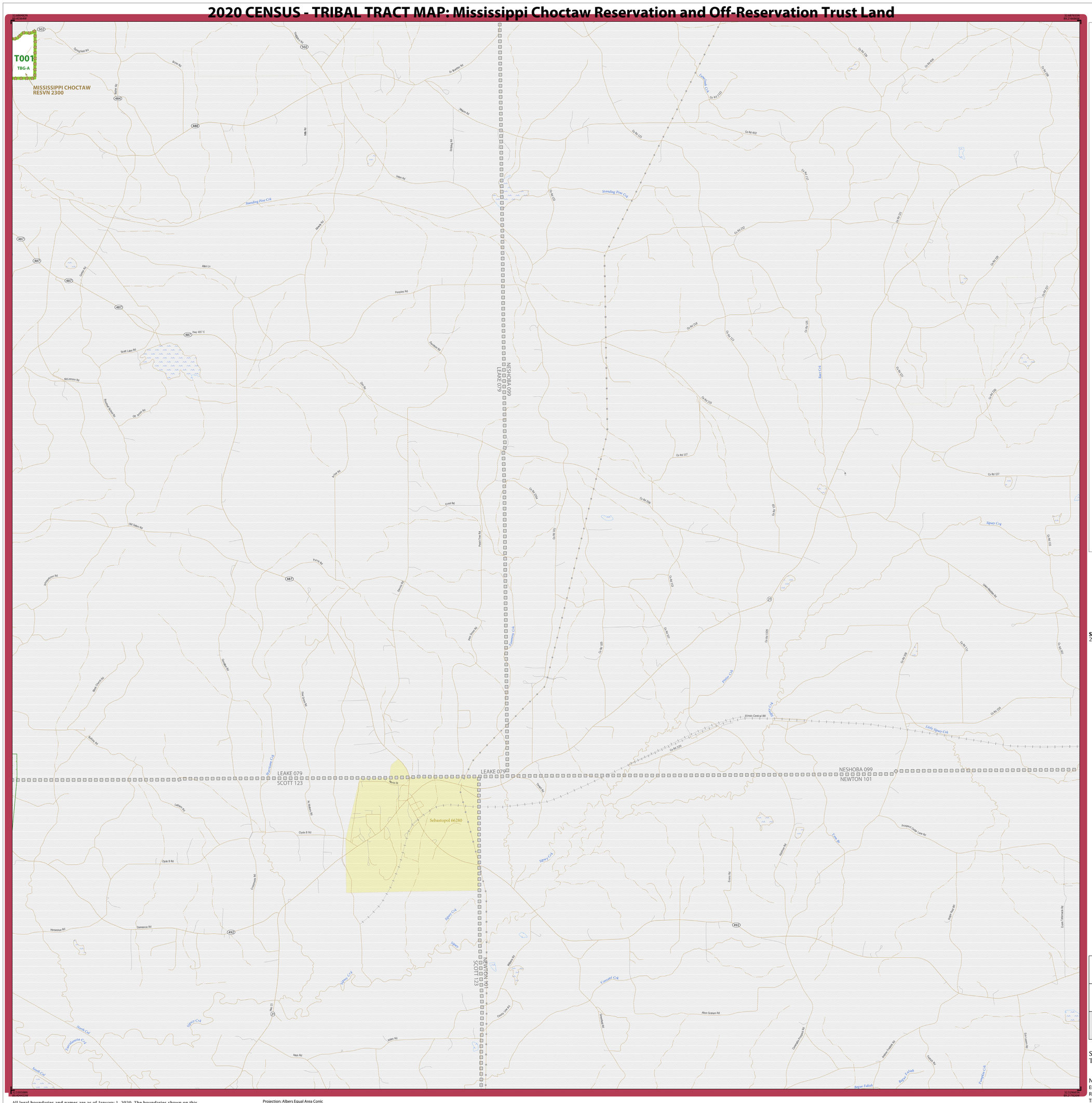

LEGEND

SYMBOL DESCRIPTION	SYMBOL	LABEL STYLE
International or State Water Limit		CANADA
Federal American Indian Reservation		L'ANSE RESERVATION 1880
Off-Reservation Trust Land		T1880
Oklahoma Tribal Statistical Area (OTSA)		*KAW OTSA 5690*
Tribal Designated Statistical Area (TDSA)		*SAMISH TDSA 8750*
Alaska Native Village Statistical Area (ANVSA)		*ANGOON ANVSA 6100*
American Indian Tribal Subdivision		SHONTO 620
State American Indian Reservation		Tama Reservation 9400
State Designated Tribal Statitical Area (SDTSA)		*Lumbee SDTSA 9815*
Alaska Native Regional Corporation (ANRC)		***NANA ANRC 52120***
State (or statistically equivalent entity)		NEW YORK 36
County (or statistically equivalent entity)		ERIE 029
Consolidated City		MILFORD 47500
Incorporated Place[1]		Davis 18100
Census Designated Place[1] (CDP)		*Cochiti 16560*
Tribal Census Tract		**T001**
Tribal Block Group		**TBG-A**

DESCRIPTION	SYMBOL
Interstate or U.S. Highway	5 2
State Highway	4
Other Road	Marsh Ln
Cul-de-sac	
Circle	
4WD Trail, Stairway, Alley, Walkway, or Ferry	
Railroad	Southern RR
Pipeline or Power Line	
Ridge or Fence	
Nonvisible Boundary or Feature Not Elsewhere Classified	
Perennial Stream	Tumbling Cr
Intermittent Stream	Piney Cr
Selected Mountain Peaks	Mt Shasta

DESCRIPTION	SYMBOL
Water Body	Pleasant Lake
Swamp or Marsh	Okefenokee Swamp
Glacier	Bering Glacier
Airport, Airfield, or Helicopter Landing Pad	Oxnard Airport
College or University	Coll/Univ
Military	Port Belvoir
Prison or Juvenile Detention Center	P/JDC
National or State Park, Forest, or Recreational Area	Yosemite Natl Pk
Outside Subject Area	
Inset Area	A1

Where international, state, and/or county boundaries coincide, the map shows the boundary symbol for only the highest-ranking of these boundaries. Where American Indian reservation and American Indian tribal subdivision boundaries coincide, the map shows only the American Indian reservation boundaries.

Geographic area names are followed by either their FIPS or census code.

1 Place label color corresponds to the place fill color.

Due to space limitations, some areas and features such as water bodies, colleges, prisons, and roads may not be labeled.

SUBJECT AREA COUNTIES ON MAP SHEET
28079 Leake

Key to Adjacent Sheets

9	10	11
14	15	
	16	

Sheet Location within Entity



Sheet 15 of 18 PARENT sheets
Total Sheets: 19 (Index 1; Parent 18; Inset 0)

NAME: Mississippi Choctaw Reservation (2300)
ENTITY TYPE: Federal American Indian Area (Legal)
RELATED ST: Mississippi (28), Tennessee (47)
TRIBE NAME: Mississippi Band of Choctaw Indians (TR0153)

All legal boundaries and names are as of January 1, 2020. The boundaries shown on this map are for Census Bureau statistical data collection and tabulation purposes only; their depiction and designation for statistical purposes does not constitute a determination of jurisdictional authority or rights of ownership or entitlement.

Geographic Vintage: 2020 Census (reference date: January 1, 2020)
Data Source: U.S. Census Bureau's MAF/TIGER database (TAB20)
Map Created by Geography Division: June 14, 2021

U.S. DEPARTMENT OF COMMERCE U.S. Census Bureau

Projection: Albers Equal Area Conic
Datum: NAD 83
Spheroid: GRS 80
1st Standard Parallel: 30 57 15
2nd Standard Parallel: 34 11 14
Central Meridian: -89 52 02
Latitude of Projection's Origin: 30 08 45
False Easting: 0
False Northing: 0

0 0.7 1.4 2.1 2.8 3.5 Kilometers
0 0.4 0.8 1.2 1.6 2 Miles
SCALE 1:24,000

N W E S

United States Census 2020

2020 CENSUS - TRIBAL TRACT MAP: Mississippi Choctaw Reservation and Off-Reservation Trust Land

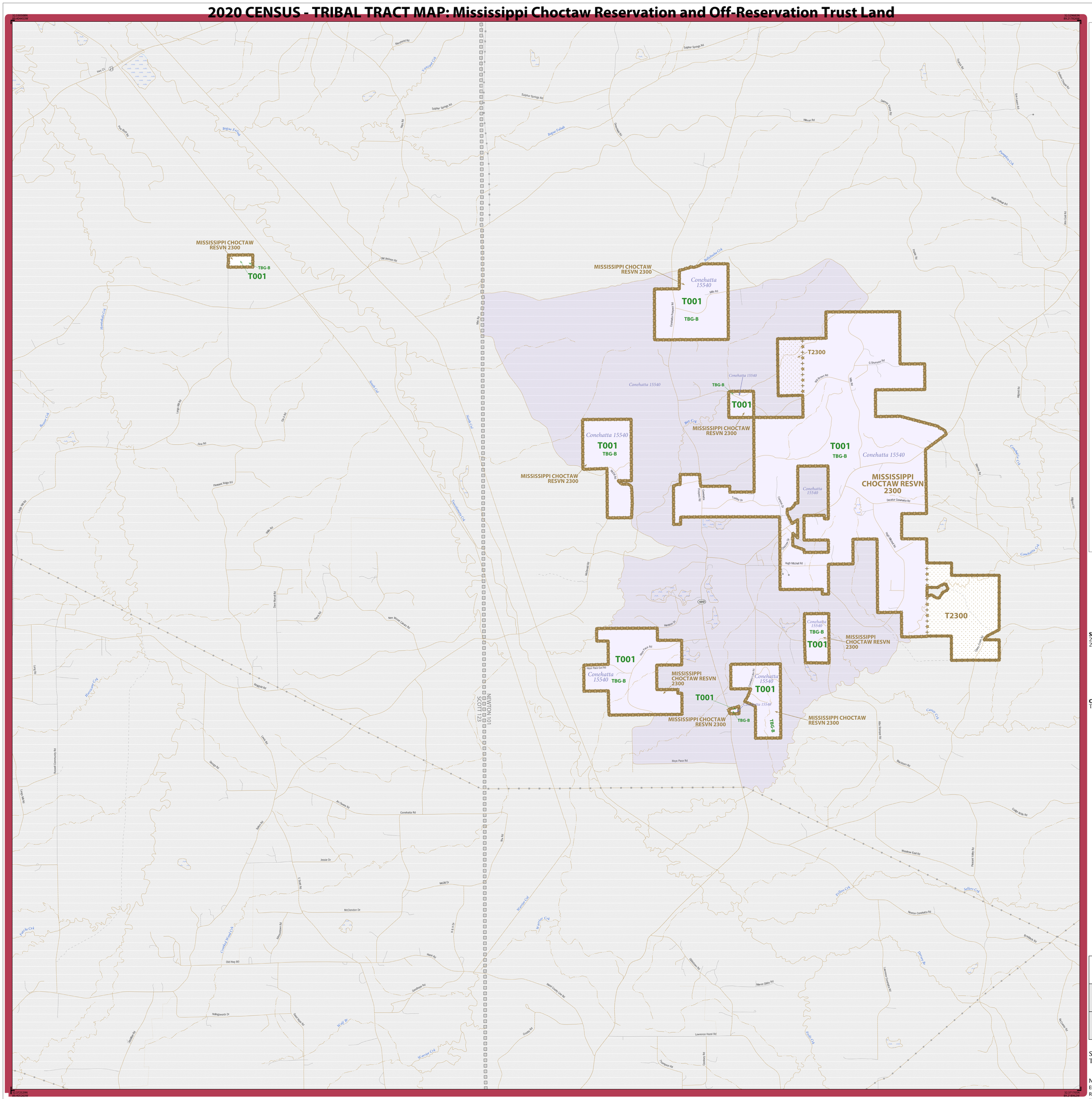

LEGEND

SYMBOL DESCRIPTION	SYMBOL	LABEL STYLE
International or State Water Limit		CANADA
Federal American Indian Reservation		L'ANSE RESERVATION 1880
Off-Reservation Trust Land		T1880
Oklahoma Tribal Statistical Area (OTSA)		KAW OTSA 5690
Tribal Designated Statistical Area (TDSA)		SAMISH TDSA 8750
Alaska Native Village Statistical Area (ANVSA)		ANGOON ANVSA 6100
American Indian Tribal Subdivision		SHONTO 620
State American Indian Reservation		Tama Reservation 9400
State Designated Tribal Statitical Area (SDTSA)		Lumbee SDTSA 9815
Alaska Native Regional Corporation (ANRC)		NANA ANRC 52120
State (or statistically equivalent entity)		NEW YORK 36
County (or statistically equivalent entity)		ERIE 029
Consolidated City		MILFORD 47500
Incorporated Place[1]		Davis 18100
Census Designated Place[1] (CDP)		Cochiti 16560
Tribal Census Tract		T001
Tribal Block Group		TBG-A

DESCRIPTION	SYMBOL
Interstate or U.S. Highway	5 2
State Highway	4
Other Road	Marsh Ln
Cul-de-sac	
Circle	
4WD Trail, Stairway, Alley, Walkway, or Ferry	
Railroad	Southern RR
Pipeline or Power Line	
Ridge or Fence	
Nonvisible Boundary or Feature Not Elsewhere Classified	
Perennial Stream	Tumbling Cr
Intermittent Stream	Piney Cr
Selected Mountain Peaks	Mt Shasta

DESCRIPTION	SYMBOL
Water Body	Pleasant Lake
Swamp or Marsh	Okefenokee Swamp
Glacier	Bering Glacier
Airport, Airfield, or Helicopter Landing Pad	Oxnard Airport
College or University	Coll/Univ
Military	Port Belvoir
Prison or Juvenile Detention Center	P/JDC
National or State Park, Forest, or Recreational Area	Yosemite Natl Pk
Outside Subject Area	
Inset Area	A1

Where international, state, and/or county boundaries coincide, the map shows the boundary symbol for only the highest-ranking of these boundaries. Where American Indian reservation and American Indian tribal subdivision boundaries coincide, the map shows only the American Indian reservation boundaries.

Geographic area names are followed by either their FIPS or census code.

1 Place label color corresponds to the place fill color.

Due to space limitations, some areas and features such as water bodies, colleges, prisons, and roads may not be labeled.

SUBJECT AREA COUNTIES ON MAP SHEET
28101 Newton
28123 Scott

OFF-RESERVATION TRUST LAND NAMES
T2300 Mississippi Choctaw

Key to Adjacent Sheets

14	15	
	16	

Sheet Location within Entity



Sheet 16 of 18 PARENT sheets
Total Sheets: 19 (Index 1; Parent 18; Inset 0)

NAME: Mississippi Choctaw Reservation (2300)
ENTITY TYPE: Federal American Indian Area (Legal)
RELATED ST: Mississippi (28), Tennessee (47)
TRIBE NAME: Mississippi Band of Choctaw Indians (TR0153)

All legal boundaries and names are as of January 1, 2020. The boundaries shown on this map are for Census Bureau statistical data collection and tabulation purposes only; their depiction and designation for statistical purposes does not constitute a determination of jurisdictional authority or rights of ownership or entitlement.

Geographic Vintage: 2020 Census (reference date: January 1, 2020)
Data Source: U.S. Census Bureau's MAF/TIGER database (TAB20)
Map Created by Geography Division: June 14, 2021

U.S. DEPARTMENT OF COMMERCE U.S. Census Bureau

Projection: Albers Equal Area Conic
Datum: NAD 83
Spheroid: GRS 80
1st Standard Parallel: 30 57 15
2nd Standard Parallel: 34 11 14
Central Meridian: -89 52 02
Latitude of Projection's Origin: 30 08 45
False Easting: 0
False Northing: 0

0 0.7 1.4 2.1 2.8 3.5 Kilometers
0 0.4 0.8 1.2 1.6 2 Miles
SCALE 1:24,000

N W E S

United States Census 2020

2020 CENSUS - TRIBAL TRACT MAP: Mississippi Choctaw Reservation and Off-Reservation Trust Land

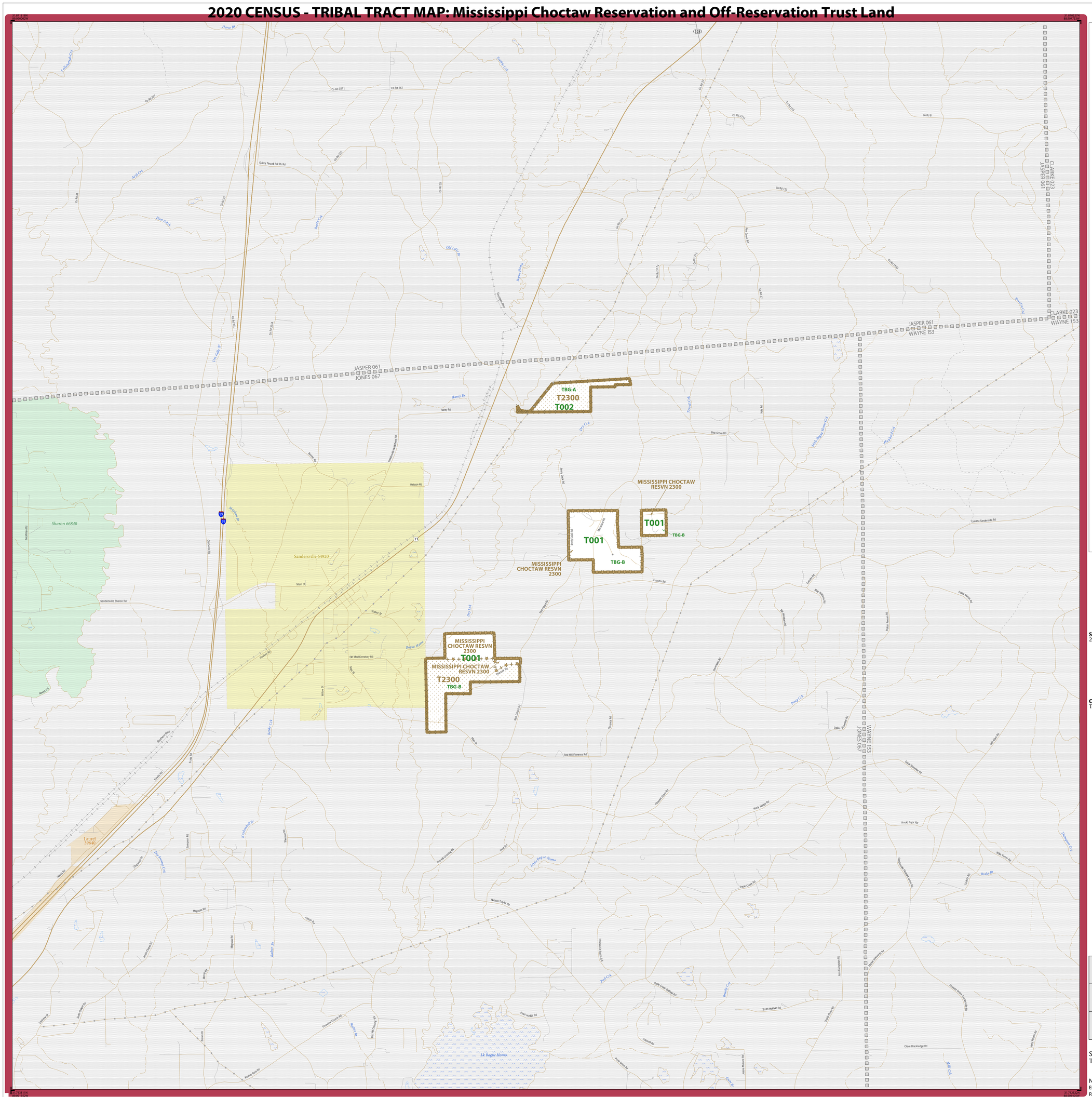
TBG-A
T2300
T002
MISSISSIPPI CHOCTAW RESVN 2300
T001
TBG-B
MISSISSIPPI CHOCTAW RESVN 2300
T001
MISSISSIPPI CHOCTAW RESVN 2300
T001
MISSISSIPPI CHOCTAW RESVN 2300
T2300
TBG-B
JASPER 061
JONES 067
JASPER 061
WAYNE 153
CLARKE 023
JASPER 061
CLARKE 023
WAYNE 153
WAYNE 153
JONES 067
Sharon 66840
Sandersville 64920
Laurel 39640
Sandersville Sharon Rd
Main St
Hickson Rd
Old Maid Cemetery Rd
Red Hill Florence Rd
Arnold Pryor Rd
Cleve Blackledge Rd
Smith Hollield Rd
Pine Grove Rd
Eucutta Rd
Harey Rd
Old Talley Br
Little Bogue Homa
Lk Bogue Homa
Big Creek
Pine Creek
Pond Creek
Brake Br
Brake Cr
Piney Cr
Tumbling Cr
Piney Cr
Little Bogue Homa
Big Bogue Homa
Dry Cr
Dry Cr
Big Creek
Pine Creek
Pond Creek
Brake Br
Brake Cr
Thompson Cr
Mill Cr
Pleasant Grove Church Rd
Pleasant Grove Rd
Merry Hedge Rd
Pond Creek Rd
Pond Creek Rd
Pond Hedge Rd
Preview Church Rd
Red Hill Crossing Rd
Kirkley Lett Rd
Hebron Trinity Rd
Hebron Rd
Magnolia Rd
Rudder Br
Rudder Cr
Dry Springs Cr
Kirkpatrick Rd
Shiloh Rd
Sumrall Rd
Hebron Rd
Hebron Church Rd
Hebron Church Rd
Jess Livingston Rd
Oak Grove Rd
Jess Malone Rd
Cannon Rd
Pond Creek Rd
Pond Creek Rd
Pleasant Grove Rd
Pleasant Grove Church Rd
Merry Pinney Rd
Pleasant Grove Church Rd
Merry Hedge Rd
Merry Hedge Rd
Pleasant Grove Rd
Dallas Rd
Dallas Rd
Oak Grove Rd
Oak Grove Rd
Oak Grove

2020 CENSUS - TRIBAL TRACT MAP: Mississippi Choctaw Reservation and Off-Reservation Trust Land

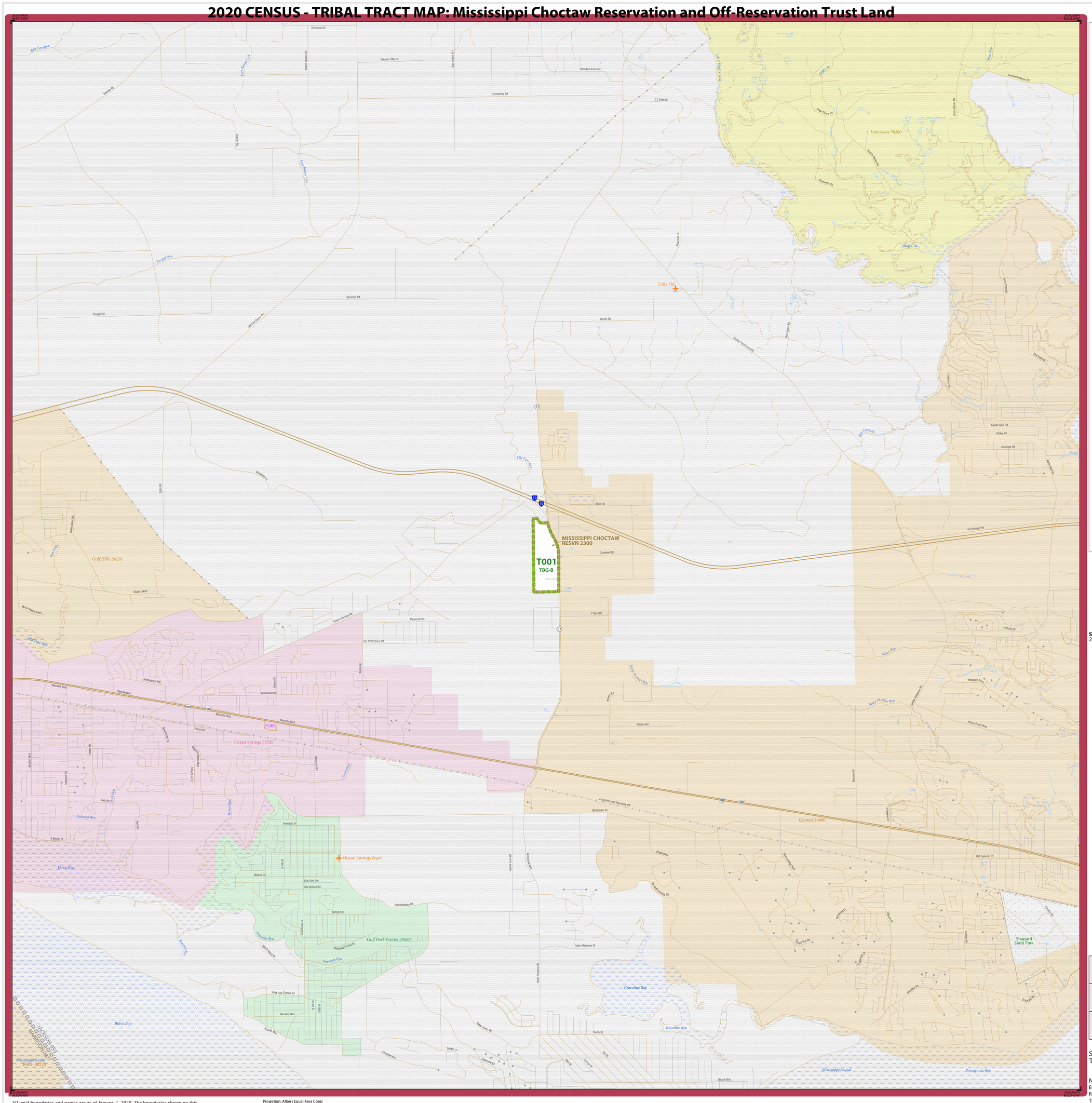

LEGEND

SYMBOL DESCRIPTION	SYMBOL	LABEL STYLE
International or State Water Limit		CANADA
Federal American Indian Reservation		L'ANSE RESERVATION 1880
Off-Reservation Trust Land		T1880
Oklahoma Tribal Statistical Area (OTSA)		*KAW OTSA 5690*
Tribal Designated Statistical Area (TDSA)		*SAMISH TDSA 8750*
Alaska Native Village Statistical Area (ANVSA)		*ANGOON ANVSA 6100*
American Indian Tribal Subdivision		SHONTO 620
State American Indian Reservation		Tama Reservation 9400
State Designated Tribal Statitical Area (SDTSA)		*Lumbee SDTSA 9815*
Alaska Native Regional Corporation (ANRC)		***NANA ANRC 52120***
State (or statistically equivalent entity)		NEW YORK 36
County (or statistically equivalent entity)		ERIE 029
Consolidated City		MILFORD 47500
Incorporated Place[1]		Davis 18100
Census Designated Place[1] (CDP)		*Cochiti 16560*
Tribal Census Tract		**T001**
Tribal Block Group		**TBG-A**

DESCRIPTION	SYMBOL
Interstate or U.S. Highway	5 2
State Highway	4
Other Road	Marsh Ln
Cul-de-sac	
Circle	
4WD Trail, Stairway, Alley, Walkway, or Ferry	
Railroad	Southern RR
Pipeline or Power Line	
Ridge or Fence	
Nonvisible Boundary or Feature Not Elsewhere Classified	
Perennial Stream	Tumbling Cr
Intermittent Stream	Piney Cr
Selected Mountain Peaks	Mt Shasta

DESCRIPTION	SYMBOL
Water Body	Pleasant Lake
Swamp or Marsh	Okefenokee Swamp
Glacier	Bering Glacier
Airport, Airfield, or Helicopter Landing Pad	Oxnard Airport
College or University	Coll/Univ
Military	Fort Belvoir
Prison or Juvenile Detention Center	P/JDC
National or State Park, Forest, or Recreational Area	Yosemite Natl Pk
Outside Subject Area	
Inset Area	A1

Where international, state, and/or county boundaries coincide, the map shows the boundary symbol for only the highest-ranking of these boundaries. Where American Indian reservation and American Indian tribal subdivision boundaries coincide, the map shows only the American Indian reservation boundaries.

Geographic area names are followed by either their FIPS or census code.

1 Place label color corresponds to the place fill color.

Due to space limitations, some areas and features such as water bodies, colleges, prisons, and roads may not be labeled.

SUBJECT AREA COUNTIES ON MAP SHEET
28059 Jackson

Key to Adjacent Sheets

	18	

Sheet Location within Entity

Sheet 18 of 18 PARENT sheets
Total Sheets: 19 (Index 1; Parent 18; Inset 0)

NAME: Mississippi Choctaw Reservation (2300)
ENTITY TYPE: Federal American Indian Area (Legal)
RELATED ST: Mississippi (28), Tennessee (47)
TRIBE NAME: Mississippi Band of Choctaw Indians (TR0153)

All legal boundaries and names are as of January 1, 2020. The boundaries shown on this map are for Census Bureau statistical data collection and tabulation purposes only; their depiction and designation for statistical purposes does not constitute a determination of jurisdictional authority or rights of ownership or entitlement.

Geographic Vintage: 2020 Census (reference date: January 1, 2020)
Data Source: U.S. Census Bureau's MAF/TIGER database (TAB20)
Map Created by Geography Division: June 14, 2021

U.S. DEPARTMENT OF COMMERCE U.S. Census Bureau

Projection: Albers Equal Area Conic
Datum: NAD 83
Spheroid: GRS 80
1st Standard Parallel: 30 57 15
2nd Standard Parallel: 34 11 14
Central Meridian: -89 52 02
Latitude of Projection's Origin: 30 08 45
False Easting: 0
False Northing: 0

0 0.7 1.4 2.1 2.8 3.5 Kilometers
0 0.4 0.8 1.2 1.6 2 Miles
SCALE 1:24,000

N W E S

United States Census 2020