2020 CENSUS - TRIBAL TRACT MAP (INDEX): Turtle Mountain Reservation and Off-Reservation Trust Land

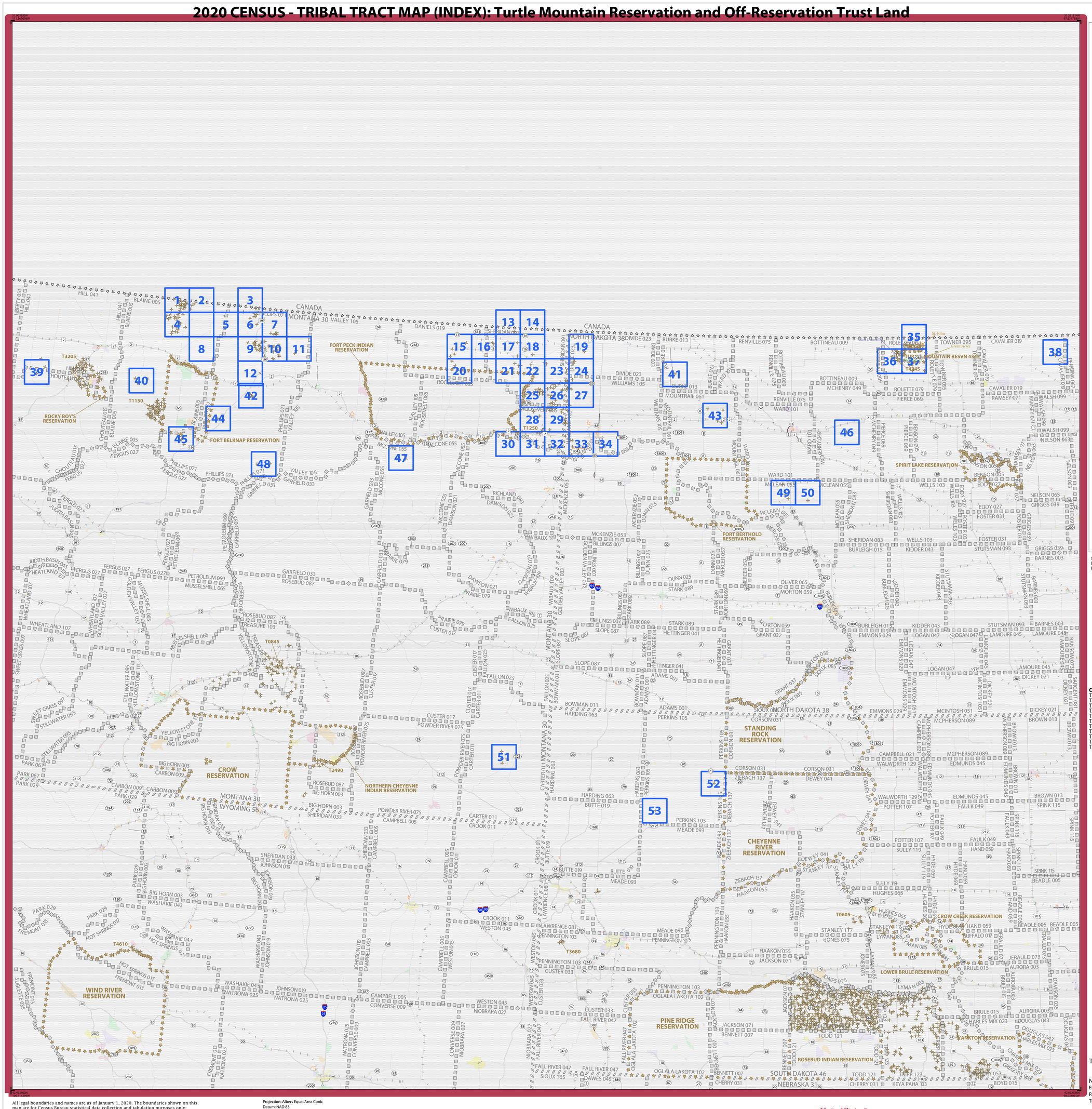

LEGEND

SYMBOL DESCRIPTION	SYMBOL	LABEL STYLE
International or State Water Limit		CANADA
Federal American Indian Reservation		L'ANSE RESERVATION 1880
Off-Reservation Trust Land		T1880
Oklahoma Tribal Statistical Area (OTSA)		*KAW OTSA 5690*
Tribal Designated Statistical Area (TDSA)		*SAMISH TDSA 8750*
Alaska Native Village Statistical Area (ANVSA)		*ANGOON ANVSA 6100*
American Indian Tribal Subdivision		SHONTO 620
State American Indian Reservation		Tama Reservation 9400
State Designated Tribal Statitical Area (SDTSA)		*Lumbee SDTSA 9815*
Alaska Native Regional Corporation (ANRC)		***NANA ANRC 52120***
State (or statistically equivalent entity)		NEW YORK 36
County (or statistically equivalent entity)		ERIE 029
Consolidated City		MILFORD 47500
Incorporated Place[1]		Davis 18100
Census Designated Place[1] (CDP)		*Cochiti 16560*
Tribal Census Tract		**T001**
Tribal Block Group		**TBG-A**

DESCRIPTION	SYMBOL	DESCRIPTION	SYMBOL
Interstate or U.S. Highway	5 2	Water Body	Pleasant Lake
State Highway	4	Swamp or Marsh	Okefenokee Swamp
Other Road	Marsh Ln	Glacier	Bering Glacier
Cul-de-sac		Airport, Airfield, or Helicopter Landing Pad	Oxnard Airport
Circle		College or University	Coll/Univ
4WD Trail, Stairway, Alley, Walkway, or Ferry		Military	FORT Belvoir
Railroad	Southern RR	Prison or Juvenile Detention Center	P/JDC
Pipeline or Power Line		National or State Park, Forest, or Recreational Area	Yosemite Natl Pk
Ridge or Fence		Outside Subject Area	
Nonvisible Boundary or Feature Not Elsewhere Classified		Inset Area	A1
Perennial Stream	Tumbling Cr		
Intermittent Stream	Piney Cr		
Selected Mountain Peaks	Mt Shasta		

Where international, state, and/or county boundaries coincide, the map shows the boundary symbol for only the highest-ranking of these boundaries. Where American Indian reservation and American Indian tribal subdivision boundaries coincide, the map shows only the American Indian reservation boundaries.

Geographic area names are followed by either their FIPS or census code.

1 Place label color corresponds to the place fill color.

Due to space limitations, some areas and features such as water bodies, colleges, prisons, and roads may not be labeled.

Note: This index map sheet provides the map sheet configuration in relation to the subject entity. Due to scale limitations, map content may be simplified. Refer to parent and/or inset map sheets for detailed map content.

OFF-RESERVATION TRUST LAND NAMES

T0605	Cheyenne River
T0845	Crow
T1150	Fort Belknap
T1250	Fort Peck
T2030	Lower Brule
T2490	Northern Cheyenne
T3205	Rocky Boy's
T3235	Rosebud
T3680	Shakopee Mdewakanton Sioux
T4345	Turtle Mountain
T4610	Wind River

Total Sheets: 54 (Index 1; Parent 53; Inset 0)

NAME: Turtle Mountain Reservation (4345)
ENTITY TYPE: Federal American Indian Area (Legal)
RELATED ST: Montana (30), North Dakota (38), South Dakota (46)
TRIBE NAME: Turtle Mountain Band of Chippewa Indians of North Dakota (TR0278)

All legal boundaries and names are as of January 1, 2020. The boundaries shown on this map are for Census Bureau statistical data collection and tabulation purposes only; their depiction and designation for statistical purposes does not constitute a determination of jurisdictional authority or rights of ownership or entitlement.

Geographic Vintage: 2020 Census (reference date: January 1, 2020)
Data Source: U.S. Census Bureau's MAF/TIGER database (TAB20)
Map Created by Geography Division: June 14, 2021

U.S. DEPARTMENT OF COMMERCE U.S. Census Bureau

Projection: Albers Equal Area Conic
Datum: NAD 83
Spheroid: GRS 80
1st Standard Parallel: 46 26 45
2nd Standard Parallel: 48 29 20
Central Meridian: -100 18 04
Latitude of Projection's Origin: 45 56 06
False Easting: 0
False Northing: 0

0 39 78 117 156 195 Kilometers
0 26 52 78 104 130 Miles
SCALE 1:1,314,847

N W E S

United States Census 2020

2020 CENSUS - TRIBAL TRACT MAP: Turtle Mountain Reservation and Off-Reservation Trust Land

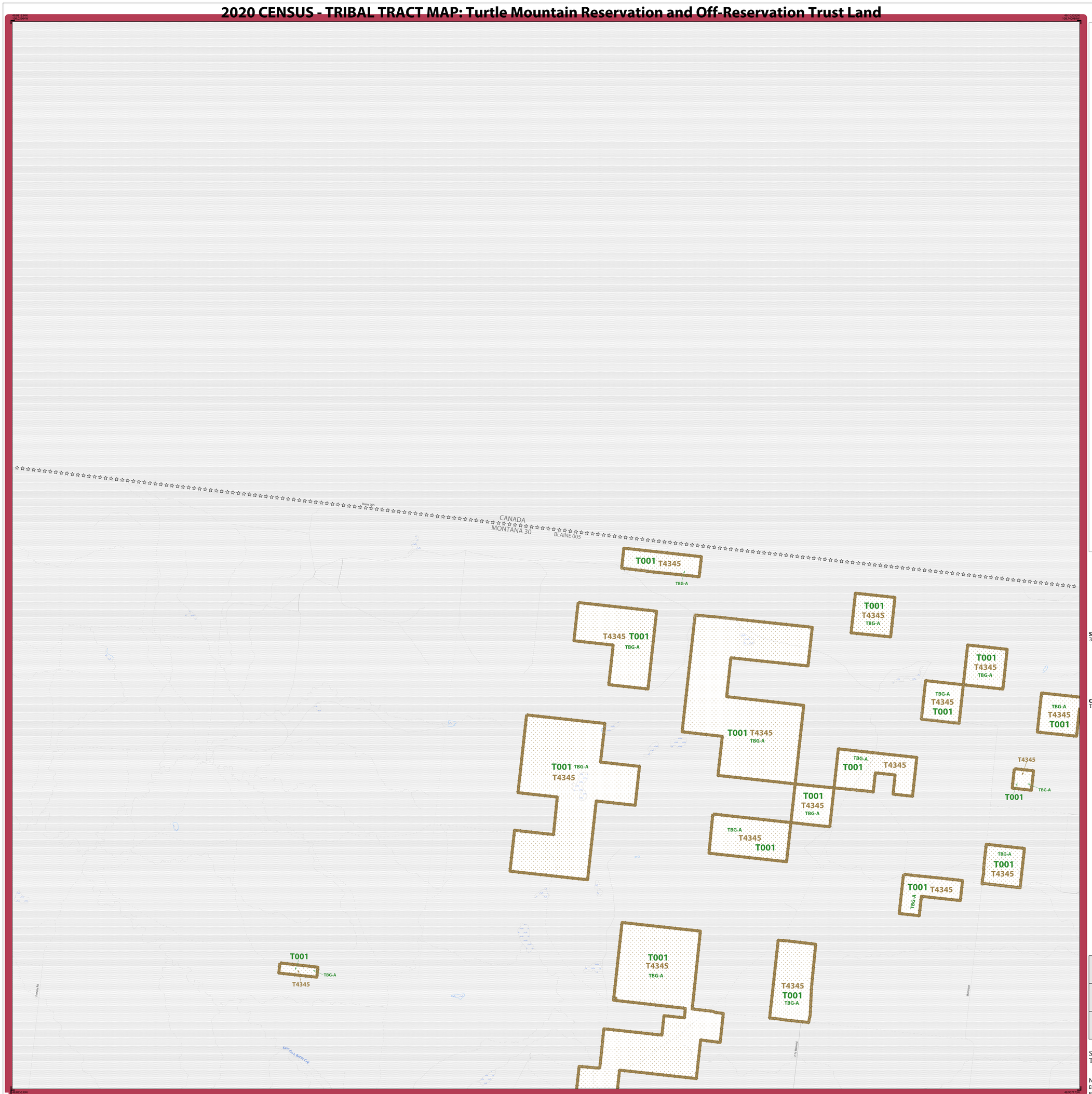

LEGEND

SYMBOL DESCRIPTION	SYMBOL	LABEL STYLE
International or State Water Limit		CANADA
Federal American Indian Reservation		L'ANSE RESERVATION 1880
Off-Reservation Trust Land		T1880
Oklahoma Tribal Statistical Area (OTSA)		*KAW OTSA 5690*
Tribal Designated Statistical Area (TDSA)		*SAMISH TDSA 8750*
Alaska Native Village Statistical Area (ANVSA)		*ANGOON ANVSA 6100*
American Indian Tribal Subdivision		SHONTO 620
State American Indian Reservation		Tama Reservation 9400
State Designated Tribal Statitical Area (SDTSA)		*Lumbee SDTSA 9815*
Alaska Native Regional Corporation (ANRC)		***NANA ANRC 52120***
State (or statistically equivalent entity)		NEW YORK 36
County (or statistically equivalent entity)		ERIE 029
Consolidated City		MILFORD 47500
Incorporated Place[1]		Davis 18100
Census Designated Place[1] (CDP)		*Cochiti 16560*
Tribal Census Tract		**T001**
Tribal Block Group		**TBG-A**

DESCRIPTION	SYMBOL	DESCRIPTION	SYMBOL
Interstate or U.S. Highway	5 2	Water Body	Pleasant Lake
State Highway	4	Swamp or Marsh	Okefenokee Swamp
Other Road	Marsh Ln	Glacier	Bering Glacier
Cul-de-sac		Airport, Airfield, or Helicopter Landing Pad	Oxnard Airport
Circle		College or University	Coll/Univ
4WD Trail, Stairway, Alley, Walkway, or Ferry		Military	Fort Belvoir
Railroad	Southern RR	Prison or Juvenile Detention Center	P/JDC
Pipeline or Power Line		National or State Park, Forest, or Recreational Area	Yosemite Natl Pk
Ridge or Fence		Outside Subject Area	
Nonvisible Boundary or Feature Not Elsewhere Classified		Inset Area	A1
Perennial Stream	Tumbling Cr		
Intermittent Stream	Piney Cr		
Selected Mountain Peaks	Mt Shasta		

Where international, state, and/or county boundaries coincide, the map shows the boundary symbol for only the highest-ranking of these boundaries. Where American Indian reservation and American Indian tribal subdivision boundaries coincide, the map shows only the American Indian reservation boundaries.

Geographic area names are followed by either their FIPS or census code.

1 Place label color corresponds to the place fill color.

Due to space limitations, some areas and features such as water bodies, colleges, prisons, and roads may not be labeled.

SUBJECT AREA COUNTIES ON MAP SHEET
30005 Blaine

OFF-RESERVATION TRUST LAND NAMES
T4345 Turtle Mountain

Key to Adjacent Sheets

	1	2
	4	

Sheet Location within Entity



Sheet 1 of 53 PARENT sheets
Total Sheets: 54 (Index 1; Parent 53; Inset 0)

NAME: Turtle Mountain Reservation (4345)
ENTITY TYPE: Federal American Indian Area (Legal)
RELATED ST: Montana (30), North Dakota (38), South Dakota (46)
TRIBE NAME: Turtle Mountain Band of Chippewa Indians of North Dakota (TR0278)

All legal boundaries and names are as of January 1, 2020. The boundaries shown on this map are for Census Bureau statistical data collection and tabulation purposes only; their depiction and designation for statistical purposes does not constitute a determination of jurisdictional authority or rights of ownership or entitlement.

Geographic Vintage: 2020 Census (reference date: January 1, 2020)
Data Source: U.S. Census Bureau's MAF/TIGER database (TAB20)
Map Created by Geography Division: June 14, 2021

U.S. DEPARTMENT OF COMMERCE U.S. Census Bureau

Projection: Albers Equal Area Conic
Datum: NAD 83
Spheroid: GRS 80
1st Standard Parallel: 46 26 45
2nd Standard Parallel: 48 29 20
Central Meridian: -100 18 04
Latitude of Projection's Origin: 45 56 06
False Easting: 0
False Northing: 0

0 0.9 1.8 2.7 3.6 4.5 Kilometers
0 0.6 1.2 1.8 2.4 3 Miles
SCALE 1:30,000

N W E S

United States Census 2020

2020 CENSUS - TRIBAL TRACT MAP: Turtle Mountain Reservation and Off-Reservation Trust Land

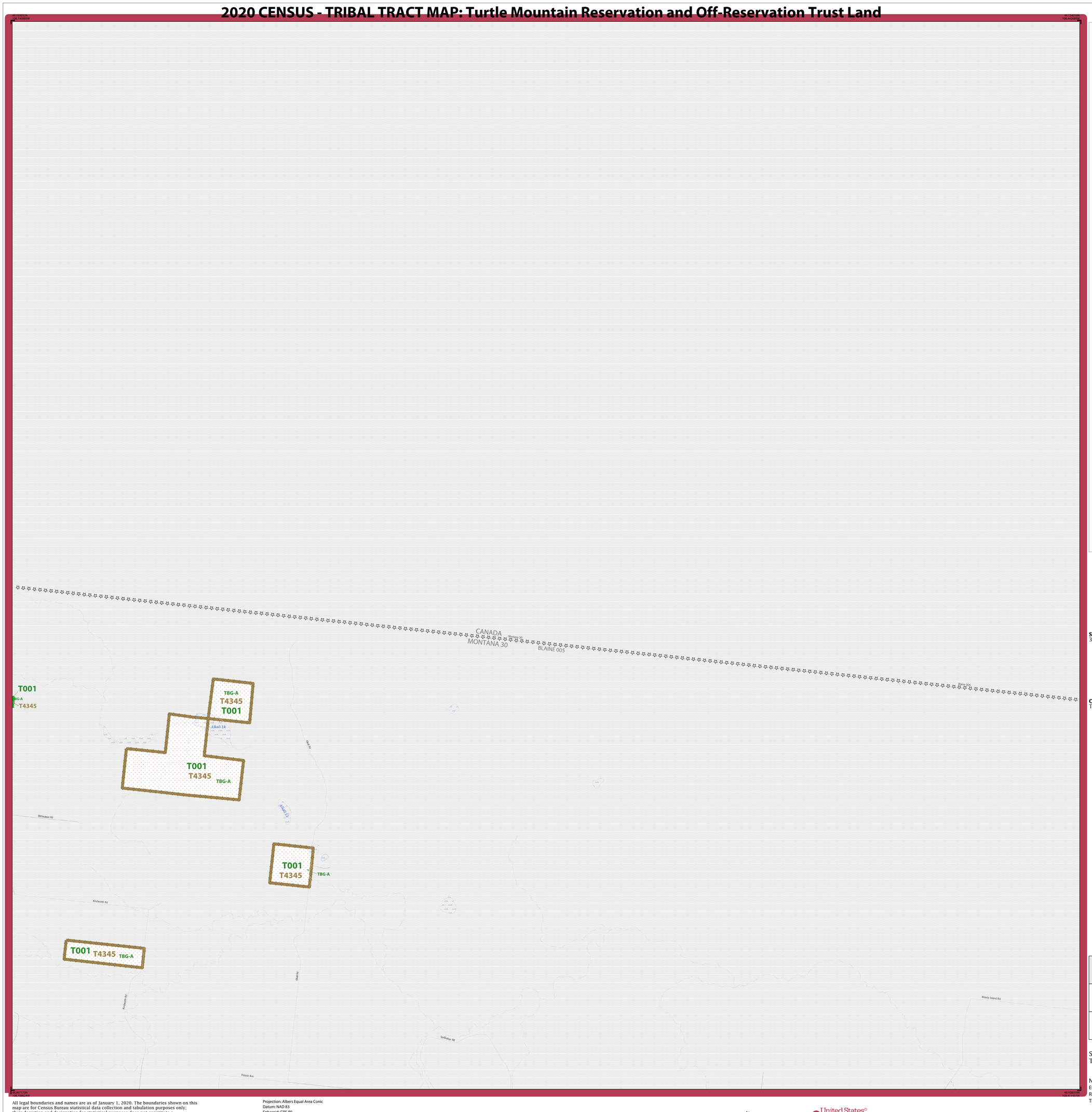

LEGEND

SYMBOL DESCRIPTION	SYMBOL	LABEL STYLE
International or State Water Limit		CANADA
Federal American Indian Reservation		L'ANSE RESERVATION 1880
Off-Reservation Trust Land		T1880
Oklahoma Tribal Statistical Area (OTSA)		KAW OTSA 5690
Tribal Designated Statistical Area (TDSA)		SAMISH TDSA 8750
Alaska Native Village Statistical Area (ANVSA)		ANGOON ANVSA 6100
American Indian Tribal Subdivision		SHONTO 620
State American Indian Reservation		Tama Reservation 9400
State Designated Tribal Statitical Area (SDTSA)		Lumbee SDTSA 9815
Alaska Native Regional Corporation (ANRC)		NANA ANRC 52120
State (or statistically equivalent entity)		NEW YORK 36
County (or statistically equivalent entity)		ERIE 029
Consolidated City		MILFORD 47500
Incorporated Place[1]		Davis 18100
Census Designated Place[1] (CDP)		Cochiti 16560
Tribal Census Tract		T001
Tribal Block Group		TBG-A

DESCRIPTION	SYMBOL
Interstate or U.S. Highway	5 2
State Highway	4
Other Road	Marsh Ln
Cul-de-sac	
Circle	
4WD Trail, Stairway, Alley, Walkway, or Ferry	
Railroad	Southern RR
Pipeline or Power Line	
Ridge or Fence	
Nonvisible Boundary or Feature Not Elsewhere Classified	
Perennial Stream	Tumbling Cr
Intermittent Stream	Piney Cr
Selected Mountain Peaks	Mt Shasta

DESCRIPTION	SYMBOL
Water Body	Pleasant Lake
Swamp or Marsh	Okefenokee Swamp
Glacier	Bering Glacier
Airport, Airfield, or Helicopter Landing Pad	Oxnard Airport
College or University	Coll/Univ
Military	Fort Belvoir
Prison or Juvenile Detention Center	P/JDC
National or State Park, Forest, or Recreational Area	Yosemite Natl Pk
Outside Subject Area	
Inset Area	A1

Where international, state, and/or county boundaries coincide, the map shows the boundary symbol for only the highest-ranking of these boundaries. Where American Indian reservation and American Indian tribal subdivision boundaries coincide, the map shows only the American Indian reservation boundaries.

Geographic area names are followed by either their FIPS or census code.

1 Place label color corresponds to the place fill color.

Due to space limitations, some areas and features such as water bodies, colleges, prisons, and roads may not be labeled.

SUBJECT AREA COUNTIES ON MAP SHEET
30005 Blaine

OFF-RESERVATION TRUST LAND NAMES
T4345 Turtle Mountain

Key to Adjacent Sheets

1	2	
4		5

Sheet Location within Entity



Sheet 2 of 53 PARENT sheets
Total Sheets: 54 (Index 1; Parent 53; Inset 0)

NAME: Turtle Mountain Reservation (4345)
ENTITY TYPE: Federal American Indian Area (Legal)
RELATED ST: Montana (30), North Dakota (38), South Dakota (46)
TRIBE NAME: Turtle Mountain Band of Chippewa Indians of North Dakota (TR0278)

All legal boundaries and names are as of January 1, 2020. The boundaries shown on this map are for Census Bureau statistical data collection and tabulation purposes only; their depiction and designation for statistical purposes does not constitute a determination of jurisdictional authority or rights of ownership or entitlement.

Geographic Vintage: 2020 Census (reference date: January 1, 2020)
Data Source: U.S. Census Bureau's MAF/TIGER database (TAB20)
Map Created by Geography Division: June 14, 2021

U.S. DEPARTMENT OF COMMERCE U.S. Census Bureau

Projection: Albers Equal Area Conic
Datum: NAD 83
Spheroid: GRS 80
1st Standard Parallel: 46 26 45
2nd Standard Parallel: 48 29 20
Central Meridian: -100 18 04
Latitude of Projection's Origin: 45 56 06
False Easting: 0
False Northing: 0

0 0.9 1.8 2.7 3.6 4.5 Kilometers
0 0.6 1.2 1.8 2.4 3 Miles
SCALE 1:30,000

N W E S

United States Census 2020

2020 CENSUS - TRIBAL TRACT MAP: Turtle Mountain Reservation and Off-Reservation Trust Land

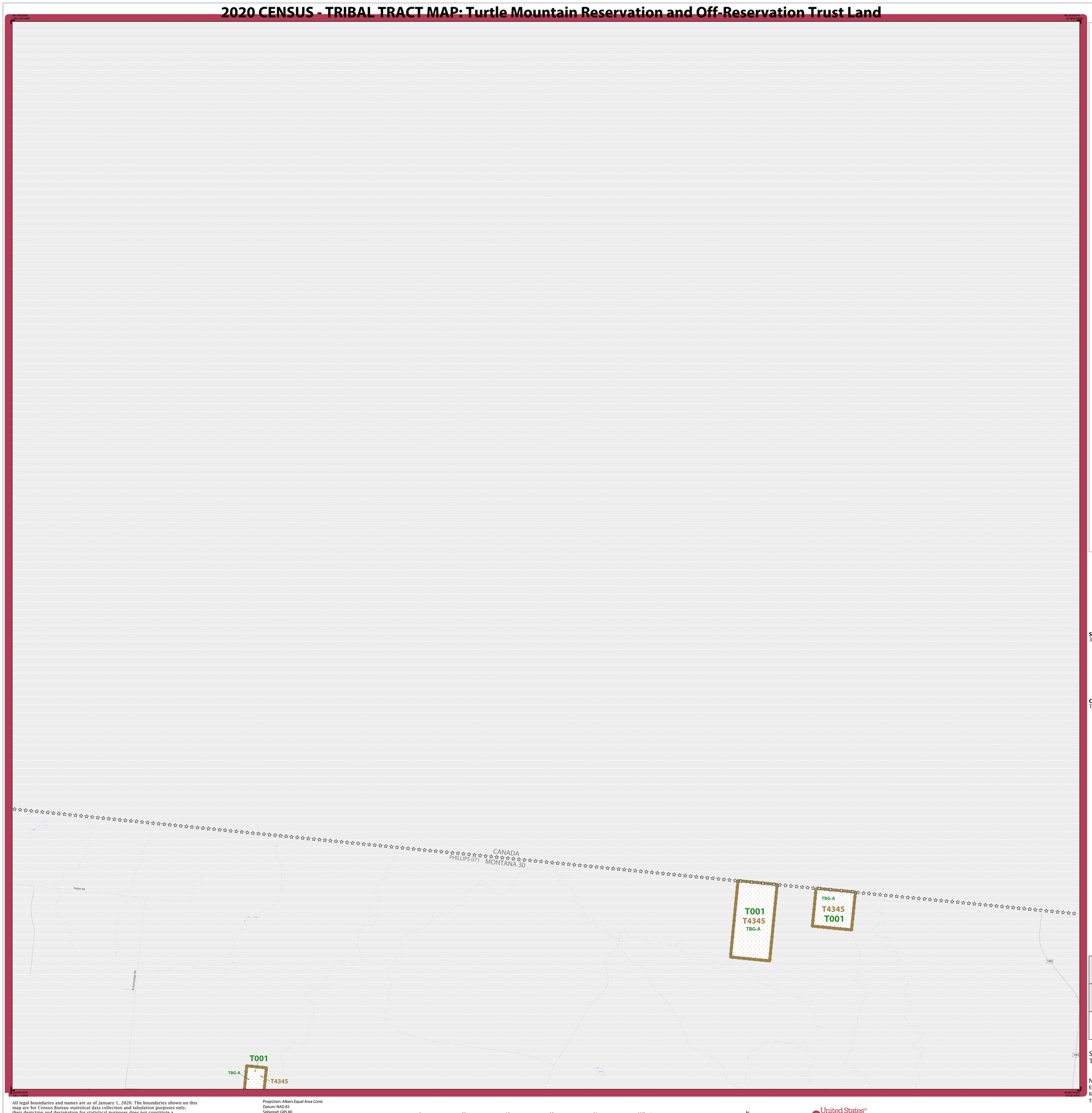

LEGEND

SYMBOL DESCRIPTION	SYMBOL	LABEL STYLE
International or State Water Limit		CANADA
Federal American Indian Reservation		L'ANSE RESERVATION 1880
Off-Reservation Trust Land		T1880
Oklahoma Tribal Statistical Area (OTSA)		*KAW OTSA 5690*
Tribal Designated Statistical Area (TDSA)		*SAMISH TDSA 8750*
Alaska Native Village Statistical Area (ANVSA)		*ANGOON ANVSA 6100*
American Indian Tribal Subdivision		SHONTO 620
State American Indian Reservation		Tama Reservation 9400
State Designated Tribal Statitical Area (SDTSA)		*Lumbee SDTSA 9815*
Alaska Native Regional Corporation (ANRC)		***NANA ANRC 52120***
State (or statistically equivalent entity)		NEW YORK 36
County (or statistically equivalent entity)		ERIE 029
Consolidated City		MILFORD 47500
Incorporated Place[1]		Davis 18100
Census Designated Place[1] (CDP)		*Cochiti 16560*
Tribal Census Tract		**T001**
Tribal Block Group		**TBG-A**

DESCRIPTION	SYMBOL	DESCRIPTION	SYMBOL
Interstate or U.S. Highway	5 2	Water Body	Pleasant Lake
State Highway	4	Swamp or Marsh	Okefenokee Swamp
Other Road	Marsh Ln	Glacier	Bering Glacier
Cul-de-sac		Airport, Airfield, or Helicopter Landing Pad	Oxnard Airport
Circle		College or University	Coll/Univ
4WD Trail, Stairway, Alley, Walkway, or Ferry		Military	Fort Belvoir
Railroad	Southern RR	Prison or Juvenile Detention Center	P/JDC
Pipeline or Power Line		National or State Park, Forest, or Recreational Area	Yosemite Natl Pk
Ridge or Fence		Outside Subject Area	
Nonvisible Boundary or Feature Not Elsewhere Classified		Inset Area	A1
Perennial Stream	Tumbling Cr		
Intermittent Stream	Piney Cr		
Selected Mountain Peaks	Mt Shasta		

Where international, state, and/or county boundaries coincide, the map shows the boundary symbol for only the highest-ranking of these boundaries. Where American Indian reservation and American Indian tribal subdivision boundaries coincide, the map shows only the American Indian reservation boundaries.

Geographic area names are followed by either their FIPS or census code.

1 Place label color corresponds to the place fill color.

Due to space limitations, some areas and features such as water bodies, colleges, prisons, and roads may not be labeled.

SUBJECT AREA COUNTIES ON MAP SHEET
30071 Phillips

OFF-RESERVATION TRUST LAND NAMES
T4345 Turtle Mountain

Key to Adjacent Sheets

	3	
5	6	7

Sheet Location within Entity



Sheet 3 of 53 PARENT sheets
Total Sheets: 54 (Index 1; Parent 53; Inset 0)

NAME: Turtle Mountain Reservation (4345)
ENTITY TYPE: Federal American Indian Area (Legal)
RELATED ST: Montana (30), North Dakota (38), South Dakota (46)
TRIBE NAME: Turtle Mountain Band of Chippewa Indians of North Dakota (TR0278)

All legal boundaries and names are as of January 1, 2020. The boundaries shown on this map are for Census Bureau statistical data collection and tabulation purposes only; their depiction and designation for statistical purposes does not constitute a determination of jurisdictional authority or rights of ownership or entitlement.

Geographic Vintage: 2020 Census (reference date: January 1, 2020)
Data Source: U.S. Census Bureau's MAF/TIGER database (TAB20)
Map Created by Geography Division: June 14, 2021

U.S. DEPARTMENT OF COMMERCE U.S. Census Bureau

Projection: Albers Equal Area Conic
Datum: NAD 83
Spheroid: GRS 80
1st Standard Parallel: 46 26 45
2nd Standard Parallel: 48 29 20
Central Meridian: -100 18 04
Latitude of Projection's Origin: 45 56 06
False Easting: 0
False Northing: 0

0 0.9 1.8 2.7 3.6 4.5 Kilometers
0 0.6 1.2 1.8 2.4 3 Miles
SCALE 1:30,000

N W E S

United States Census 2020

2020 CENSUS Tribal Tract Reference Map (PARENT) - Sheet ID: 27384345003

2020 CENSUS - TRIBAL TRACT MAP: Turtle Mountain Reservation and Off-Reservation Trust Land

LEGEND

SYMBOL DESCRIPTION	SYMBOL	LABEL STYLE
International or State Water Limit		CANADA
Federal American Indian Reservation		L'ANSE RESERVATION 1880
Off-Reservation Trust Land		T1880
Oklahoma Tribal Statistical Area (OTSA)		*KAW OTSA 5690*
Tribal Designated Statistical Area (TDSA)		*SAMISH TDSA 8750*
Alaska Native Village Statistical Area (ANVSA)		*ANGOON ANVSA 6100*
American Indian Tribal Subdivision		SHONTO 620
State American Indian Reservation		Tama Reservation 9400
State Designated Tribal Statitical Area (SDTSA)		*Lumbee SDTSA 9815*
Alaska Native Regional Corporation (ANRC)		***NANA ANRC 52120***
State (or statistically equivalent entity)		NEW YORK 36
County (or statistically equivalent entity)		ERIE 029
Consolidated City		MILFORD 47500
Incorporated Place[1]		Davis 18100
Census Designated Place[1] (CDP)		*Cochiti 16560*
Tribal Census Tract		T001
Tribal Block Group		TBG-A

DESCRIPTION	SYMBOL	DESCRIPTION	SYMBOL
Interstate or U.S. Highway	5 2	Water Body	Pleasant Lake
State Highway	4	Swamp or Marsh	Okefenokee Swamp
Other Road	Marsh Ln	Glacier	Bering Glacier
Cul-de-sac		Airport, Airfield, or Helicopter Landing Pad	Oxnard Airport
Circle		College or University	Coll/Univ
4WD Trail, Stairway, Alley, Walkway, or Ferry		Military	Fort Belvoir
Railroad	Southern RR	Prison or Juvenile Detention Center	P/JDC
Pipeline or Power Line		National or State Park, Forest, or Recreational Area	Yosemite Natl Pk
Ridge or Fence		Outside Subject Area	
Nonvisible Boundary or Feature Not Elsewhere Classified		Inset Area	A1
Perennial Stream	Tumbling Cr		
Intermittent Stream	Pinery Cr		
Selected Mountain Peaks	Mt Shasta		

Where international, state, and/or county boundaries coincide, the map shows the boundary symbol for only the highest-ranking of these boundaries. Where American Indian reservation and American Indian tribal subdivision boundaries coincide, the map shows only the American Indian reservation boundaries.

Geographic area names are followed by either their FIPS or census code.

1 Place label color corresponds to the place fill color.

Due to space limitations, some areas and features such as water bodies, colleges, prisons, and roads may not be labeled.

SUBJECT AREA COUNTIES ON MAP SHEET
30005 Blaine

OFF-RESERVATION TRUST LAND NAMES
T4345 Turtle Mountain

Key to Adjacent Sheets

	1	2
	4	
		8

Sheet Location within Entity

Sheet 4 of 53 PARENT sheets
Total Sheets: 54 (Index 1; Parent 53; Inset 0)

NAME: Turtle Mountain Reservation (4345)
ENTITY TYPE: Federal American Indian Area (Legal)
RELATED ST: Montana (30), North Dakota (38), South Dakota (46)
TRIBE NAME: Turtle Mountain Band of Chippewa Indians of North Dakota (TR0278)

All legal boundaries and names are as of January 1, 2020. The boundaries shown on this map are for Census Bureau statistical data collection and tabulation purposes only; their depiction and designation for statistical purposes does not constitute a determination of jurisdictional authority or rights of ownership or entitlement.

Geographic Vintage: 2020 Census (reference date: January 1, 2020)
Data Source: U.S. Census Bureau's MAF/TIGER database (TAB20)
Map Created by Geography Division: June 14, 2021

U.S. DEPARTMENT OF COMMERCE U.S. Census Bureau

Projection: Albers Equal Area Conic
Datum: NAD 83
Spheroid: GRS 80
1st Standard Parallel: 46 26 45
2nd Standard Parallel: 48 29 20
Central Meridian: -100 18 04
Latitude of Projection's Origin: 45 56 06
False Easting: 0
False Northing: 0

0 0.9 1.8 2.7 3.6 4.5 Kilometers
0 0.6 1.2 1.8 2.4 3 Miles
SCALE 1:30,000

N W E S

United States Census 2020

2020 CENSUS - TRIBAL TRACT MAP: Turtle Mountain Reservation and Off-Reservation Trust Land

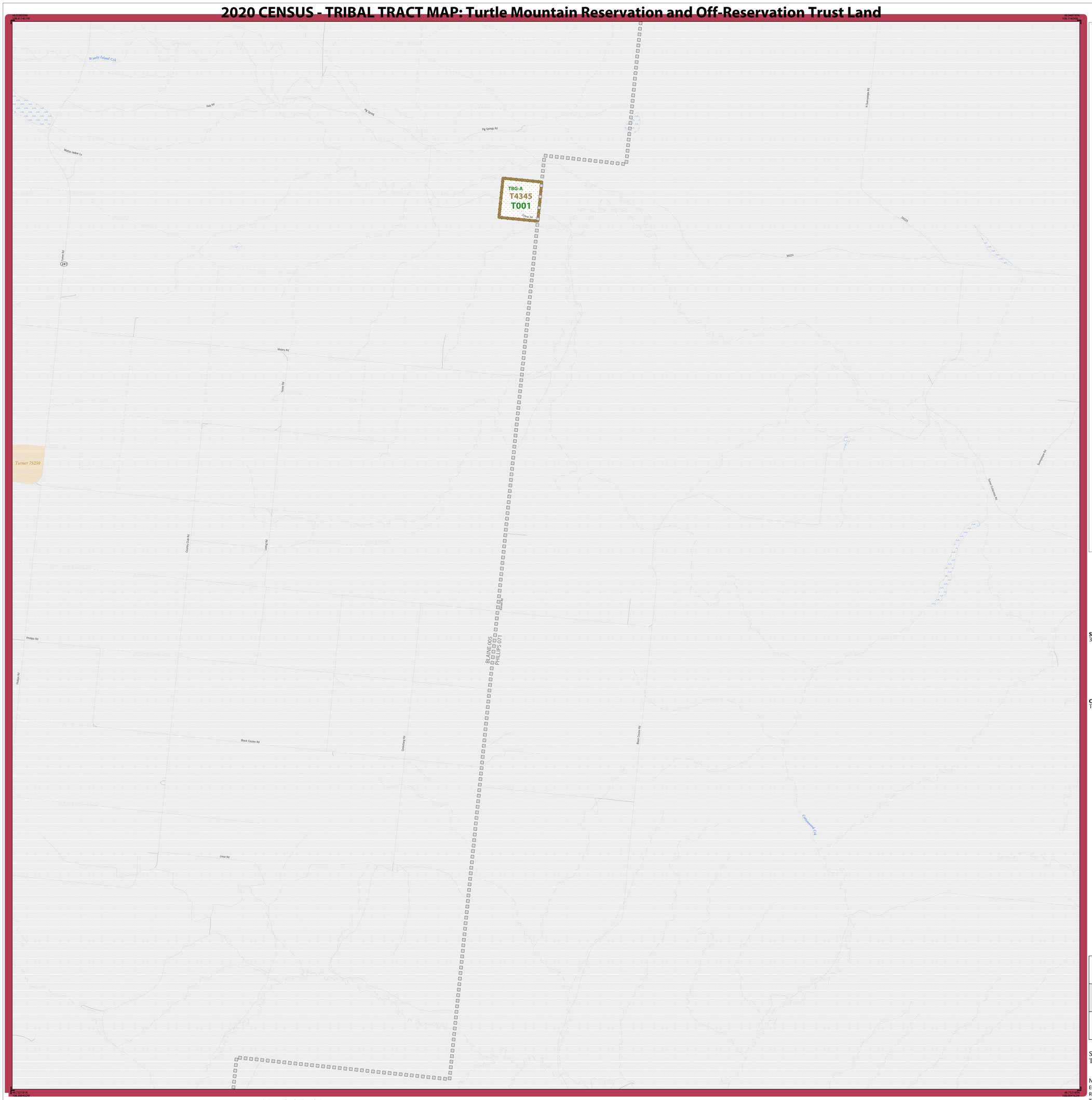

LEGEND

SYMBOL DESCRIPTION	SYMBOL	LABEL STYLE
International or State Water Limit		CANADA
Federal American Indian Reservation		L'ANSE RESERVATION 1880
Off-Reservation Trust Land		T1880
Oklahoma Tribal Statistical Area (OTSA)		*KAW OTSA 5690*
Tribal Designated Statistical Area (TDSA)		*SAMISH TDSA 8750*
Alaska Native Village Statistical Area (ANVSA)		*ANGOON ANVSA 6100*
American Indian Tribal Subdivision		SHONTO 620
State American Indian Reservation		Tama Reservation 9400
State Designated Tribal Statitical Area (SDTSA)		*Lumbee SDTSA 9815*
Alaska Native Regional Corporation (ANRC)		***NANA ANRC 52120***
State (or statistically equivalent entity)		NEW YORK 36
County (or statistically equivalent entity)		ERIE 029
Consolidated City		MILFORD 47500
Incorporated Place[1]		Davis 18100
Census Designated Place[1] (CDP)		*Cochiti 16560*
Tribal Census Tract		T001
Tribal Block Group		TBG-A

DESCRIPTION	SYMBOL
Interstate or U.S. Highway	5 2
State Highway	4
Other Road	Marsh Ln
Cul-de-sac	
Circle	
4WD Trail, Stairway, Alley, Walkway, or Ferry	
Railroad	Southern RR
Pipeline or Power Line	
Ridge or Fence	
Nonvisible Boundary or Feature Not Elsewhere Classified	
Perennial Stream	Tumbling Cr
Intermittent Stream	Piney Cr
Selected Mountain Peaks	Mt Shasta

DESCRIPTION	SYMBOL
Water Body	Pleasant Lake
Swamp or Marsh	Okefenokee Swamp
Glacier	Bering Glacier
Airport, Airfield, or Helicopter Landing Pad	Oxnard Airport
College or University	Coll/Univ
Military	Fort Belvoir
Prison or Juvenile Detention Center	P/JDC
National or State Park, Forest, or Recreational Area	Yosemite Natl Pk
Outside Subject Area	
Inset Area	A1

Where international, state, and/or county boundaries coincide, the map shows the boundary symbol for only the highest-ranking of these boundaries. Where American Indian reservation and American Indian tribal subdivision boundaries coincide, the map shows only the American Indian reservation boundaries.

Geographic area names are followed by either their FIPS or census code.

1 Place label color corresponds to the place fill color.

Due to space limitations, some areas and features such as water bodies, colleges, prisons, and roads may not be labeled.

SUBJECT AREA COUNTIES ON MAP SHEET
30005 Blaine

OFF-RESERVATION TRUST LAND NAMES
T4345 Turtle Mountain

Key to Adjacent Sheets

2		3
	5	6
8		9

Sheet Location within Entity



Sheet 5 of 53 PARENT sheets
Total Sheets: 54 (Index 1; Parent 53; Inset 0)

NAME: Turtle Mountain Reservation (4345)
ENTITY TYPE: Federal American Indian Area (Legal)
RELATED ST: Montana (30), North Dakota (38), South Dakota (46)
TRIBE NAME: Turtle Mountain Band of Chippewa Indians of North Dakota (TR0278)

All legal boundaries and names are as of January 1, 2020. The boundaries shown on this map are for Census Bureau statistical data collection and tabulation purposes only; their depiction and designation for statistical purposes does not constitute a determination of jurisdictional authority or rights of ownership or entitlement.

Geographic Vintage: 2020 Census (reference date: January 1, 2020)
Data Source: U.S. Census Bureau's MAF/TIGER database (TAB20)
Map Created by Geography Division: June 14, 2021

U.S. DEPARTMENT OF COMMERCE U.S. Census Bureau

Projection: Albers Equal Area Conic
Datum: NAD 83
Spheroid: GRS 80
1st Standard Parallel: 46 26 45
2nd Standard Parallel: 48 29 20
Central Meridian: -100 18 04
Latitude of Projection's Origin: 45 56 06
False Easting: 0
False Northing: 0

0 0.9 1.8 2.7 3.6 4.5 Kilometers
0 0.6 1.2 1.8 2.4 3 Miles
SCALE 1:30,000

N W E S

United States® Census 2020

2020 CENSUS - TRIBAL TRACT MAP: Turtle Mountain Reservation and Off-Reservation Trust Land

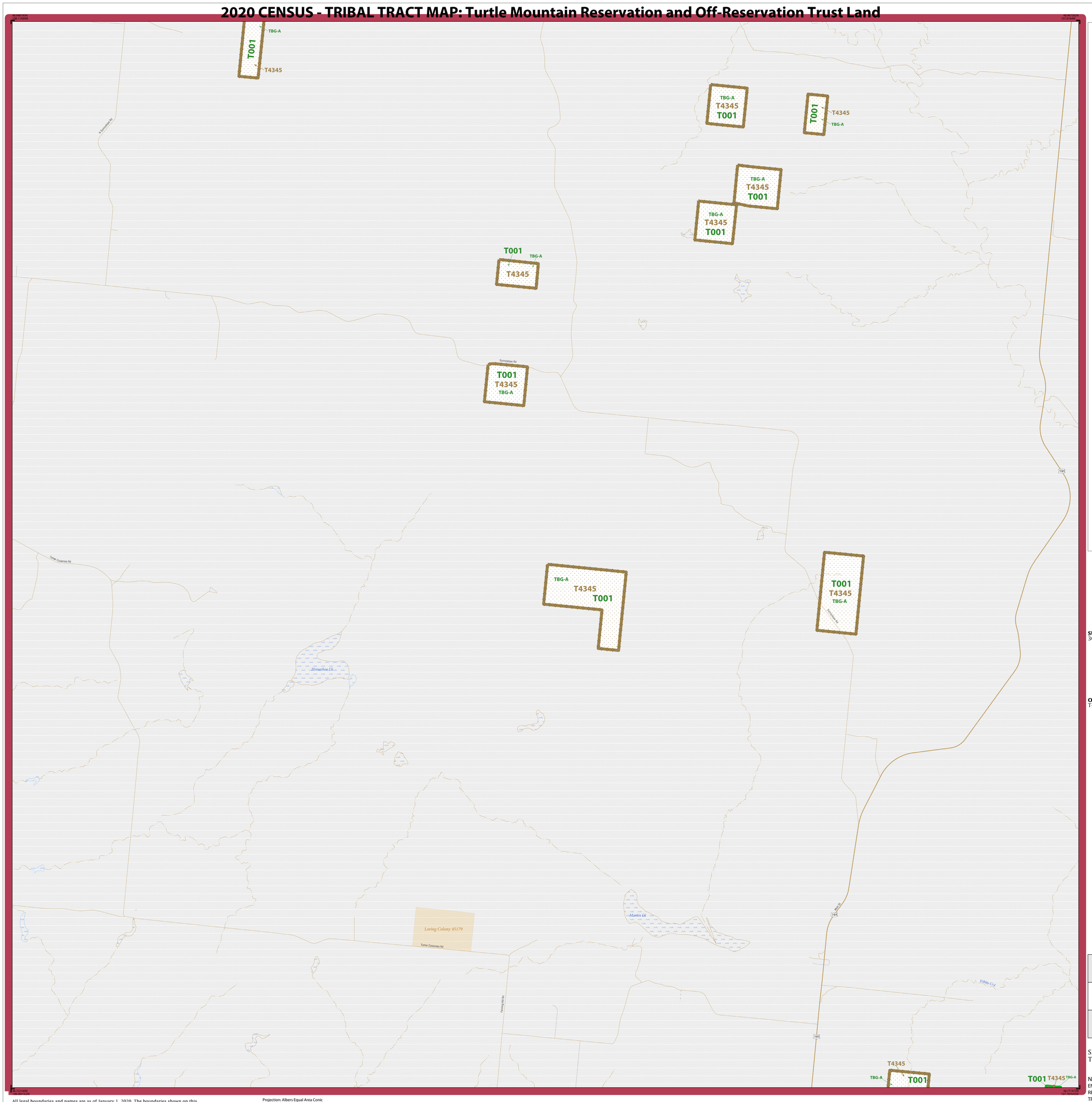

LEGEND

SYMBOL DESCRIPTION	SYMBOL	LABEL STYLE
International or State Water Limit		CANADA
Federal American Indian Reservation		L'ANSE RESERVATION 1880
Off-Reservation Trust Land		T1880
Oklahoma Tribal Statistical Area (OTSA)		*KAW OTSA 5690*
Tribal Designated Statistical Area (TDSA)		*SAMISH TDSA 8750*
Alaska Native Village Statistical Area (ANVSA)		*ANGOON ANVSA 6100*
American Indian Tribal Subdivision		SHONTO 620
State American Indian Reservation		Tama Reservation 9400
State Designated Tribal Statitical Area (SDTSA)		*Lumbee SDTSA 9815*
Alaska Native Regional Corporation (ANRC)		***NANA ANRC 52120***
State (or statistically equivalent entity)		NEW YORK 36
County (or statistically equivalent entity)		ERIE 029
Consolidated City		MILFORD 47500
Incorporated Place[1]		Davis 18100
Census Designated Place[1] (CDP)		*Cochiti 16560*
Tribal Census Tract		T001
Tribal Block Group		TBG-A

DESCRIPTION	SYMBOL
Interstate or U.S. Highway	5 2
State Highway	4
Other Road	Marsh Ln
Cul-de-sac	
Circle	
4WD Trail, Stairway, Alley, Walkway, or Ferry	
Railroad	Southern RR
Pipeline or Power Line	
Ridge or Fence	
Nonvisible Boundary or Feature Not Elsewhere Classified	
Perennial Stream	Tumbling Cr
Intermittent Stream	Piney Cr
Selected Mountain Peaks	Mt Shasta

DESCRIPTION	SYMBOL
Water Body	Pleasant Lake
Swamp or Marsh	Okefenokee Swamp
Glacier	Bering Glacier
Airport, Airfield, or Helicopter Landing Pad	Oxnard Airport
College or University	Coll/Univ
Military	Fort Belvoir
Prison or Juvenile Detention Center	P/JDC
National or State Park, Forest, or Recreational Area	Yosemite Natl Pk
Outside Subject Area	
Inset Area	A1

Where international, state, and/or county boundaries coincide, the map shows the boundary symbol for only the highest-ranking of these boundaries. Where American Indian reservation and American Indian tribal subdivision boundaries coincide, the map shows only the American Indian reservation boundaries.

Geographic area names are followed by either their FIPS or census code.

1 Place label color corresponds to the place fill color.

Due to space limitations, some areas and features such as water bodies, colleges, prisons, and roads may not be labeled.

SUBJECT AREA COUNTIES ON MAP SHEET
30071 Phillips

OFF-RESERVATION TRUST LAND NAMES
T4345 Turtle Mountain

Key to Adjacent Sheets

	3	
5	6	7
	9	10

Sheet Location within Entity



Sheet 6 of 53 PARENT sheets
Total Sheets: 54 (Index 1; Parent 53; Inset 0)

NAME: Turtle Mountain Reservation (4345)
ENTITY TYPE: Federal American Indian Area (Legal)
RELATED ST: Montana (30), North Dakota (38), South Dakota (46)
TRIBE NAME: Turtle Mountain Band of Chippewa Indians of North Dakota (TR0278)

All legal boundaries and names are as of January 1, 2020. The boundaries shown on this map are for Census Bureau statistical data collection and tabulation purposes only; their depiction and designation for statistical purposes does not constitute a determination of jurisdictional authority or rights of ownership or entitlement.

Geographic Vintage: 2020 Census (reference date: January 1, 2020)
Data Source: U.S. Census Bureau's MAF/TIGER database (TAB20)
Map Created by: Geography Division: June 14, 2021

U.S. DEPARTMENT OF COMMERCE U.S. Census Bureau

Projection: Albers Equal Area Conic
Datum: NAD 83
Spheroid: GRS 80
1st Standard Parallel: 46 26 45
2nd Standard Parallel: 48 29 20
Central Meridian: -100 18 04
Latitude of Projection's Origin: 45 56 06
False Easting: 0
False Northing: 0

0 0.9 1.8 2.7 3.6 4.5 Kilometers
0 0.6 1.2 1.8 2.4 3 Miles
SCALE 1:30,000

N W E S

United States® Census 2020

2020 CENSUS Tribal Tract Reference Map (PARENT) - Sheet ID: 27384345006

2020 CENSUS - TRIBAL TRACT MAP: Turtle Mountain Reservation and Off-Reservation Trust Land

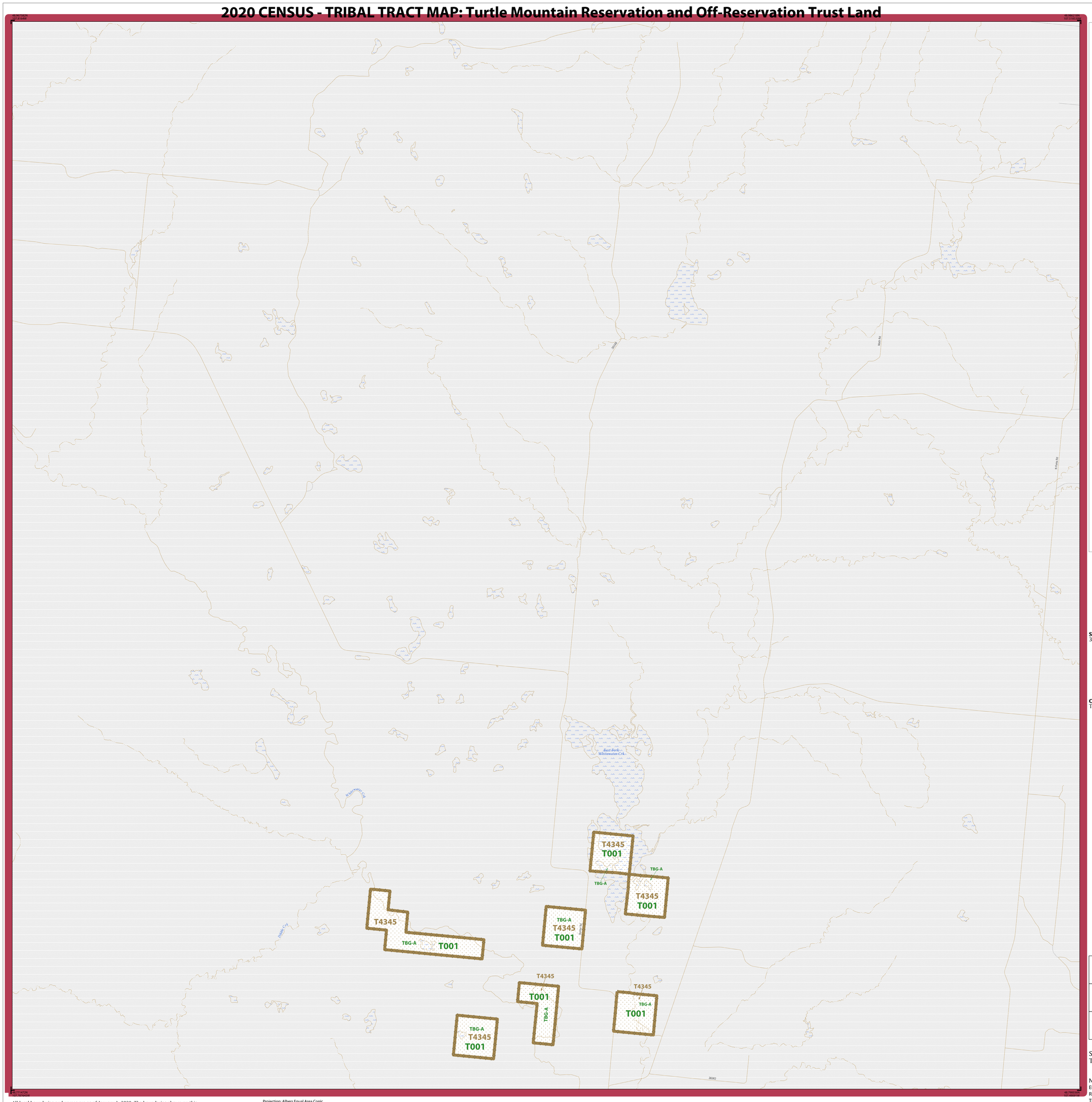

LEGEND

SYMBOL DESCRIPTION	SYMBOL	LABEL STYLE
International or State Water Limit		CANADA
Federal American Indian Reservation		L'ANSE RESERVATION 1880
Off-Reservation Trust Land		T1880
Oklahoma Tribal Statistical Area (OTSA)		*KAW OTSA 5690*
Tribal Designated Statistical Area (TDSA)		*SAMISH TDSA 8750*
Alaska Native Village Statistical Area (ANVSA)		*ANGOON ANVSA 6100*
American Indian Tribal Subdivision		SHONTO 620
State American Indian Reservation		Tama Reservation 9400
State Designated Tribal Statitical Area (SDTSA)		*Lumbee SDTSA 9815*
Alaska Native Regional Corporation (ANRC)		***NANA ANRC 52120***
State (or statistically equivalent entity)		NEW YORK 36
County (or statistically equivalent entity)		ERIE 029
Consolidated City		MILFORD 47500
Incorporated Place[1]		Davis 18100
Census Designated Place[1] (CDP)		*Cochiti 16560*
Tribal Census Tract		**T001**
Tribal Block Group		**TBG-A**

DESCRIPTION	SYMBOL
Interstate or U.S. Highway	5 2
State Highway	4
Other Road	Marsh Ln
Cul-de-sac	
Circle	
4WD Trail, Stairway, Alley, Walkway, or Ferry	
Railroad	Southern RR
Pipeline or Power Line	
Ridge or Fence	
Nonvisible Boundary or Feature Not Elsewhere Classified	
Perennial Stream	Tumbling Cr
Intermittent Stream	Piney Cr
Selected Mountain Peaks	Mt Shasta

DESCRIPTION	SYMBOL
Water Body	Pleasant Lake
Swamp or Marsh	Okefenokee Swamp
Glacier	Bering Glacier
Airport, Airfield, or Helicopter Landing Pad	Oxnard Airport
College or University	Coll/Univ
Military	Fort Belvoir
Prison or Juvenile Detention Center	P/JDC
National or State Park, Forest, or Recreational Area	Yosemite Natl Pk
Outside Subject Area	
Inset Area	A1

Where international, state, and/or county boundaries coincide, the map shows the boundary symbol for only the highest-ranking of these boundaries. Where American Indian reservation and American Indian tribal subdivision boundaries coincide, the map shows only the American Indian reservation boundaries.

Geographic area names are followed by either their FIPS or census code.

1 Place label color corresponds to the place fill color.

Due to space limitations, some areas and features such as water bodies, colleges, prisons, and roads may not be labeled.

SUBJECT AREA COUNTIES ON MAP SHEET
30071 Phillips

OFF-RESERVATION TRUST LAND NAMES
T4345 Turtle Mountain

Key to Adjacent Sheets

3		
6	7	
9	10	11

Sheet Location within Entity



Sheet 7 of 53 PARENT sheets
Total Sheets: 54 (Index 1; Parent 53; Inset 0)

NAME: Turtle Mountain Reservation (4345)
ENTITY TYPE: Federal American Indian Area (Legal)
RELATED ST: Montana (30), North Dakota (38), South Dakota (46)
TRIBE NAME: Turtle Mountain Band of Chippewa Indians of North Dakota (TR0278)

All legal boundaries and names are as of January 1, 2020. The boundaries shown on this map are for Census Bureau statistical data collection and tabulation purposes only; their depiction and designation for statistical purposes does not constitute a determination of jurisdictional authority or rights of ownership or entitlement.

Geographic Vintage: 2020 Census (reference date: January 1, 2020)
Data Source: U.S. Census Bureau's MAF/TIGER database (TAB20)
Map Created by Geography Division: June 14, 2021

U.S. DEPARTMENT OF COMMERCE U.S. Census Bureau

Projection: Albers Equal Area Conic
Datum: NAD 83
Spheroid: GRS 80
1st Standard Parallel: 46 26 45
2nd Standard Parallel: 48 29 20
Central Meridian: -100 18 04
Latitude of Projection's Origin: 45 56 06
False Easting: 0
False Northing: 0

0 0.9 1.8 2.7 3.6 4.5 Kilometers
0 0.6 1.2 1.8 2.4 3 Miles
SCALE 1:30,000

N W E S

United States Census 2020

2020 CENSUS - TRIBAL TRACT MAP: Turtle Mountain Reservation and Off-Reservation Trust Land

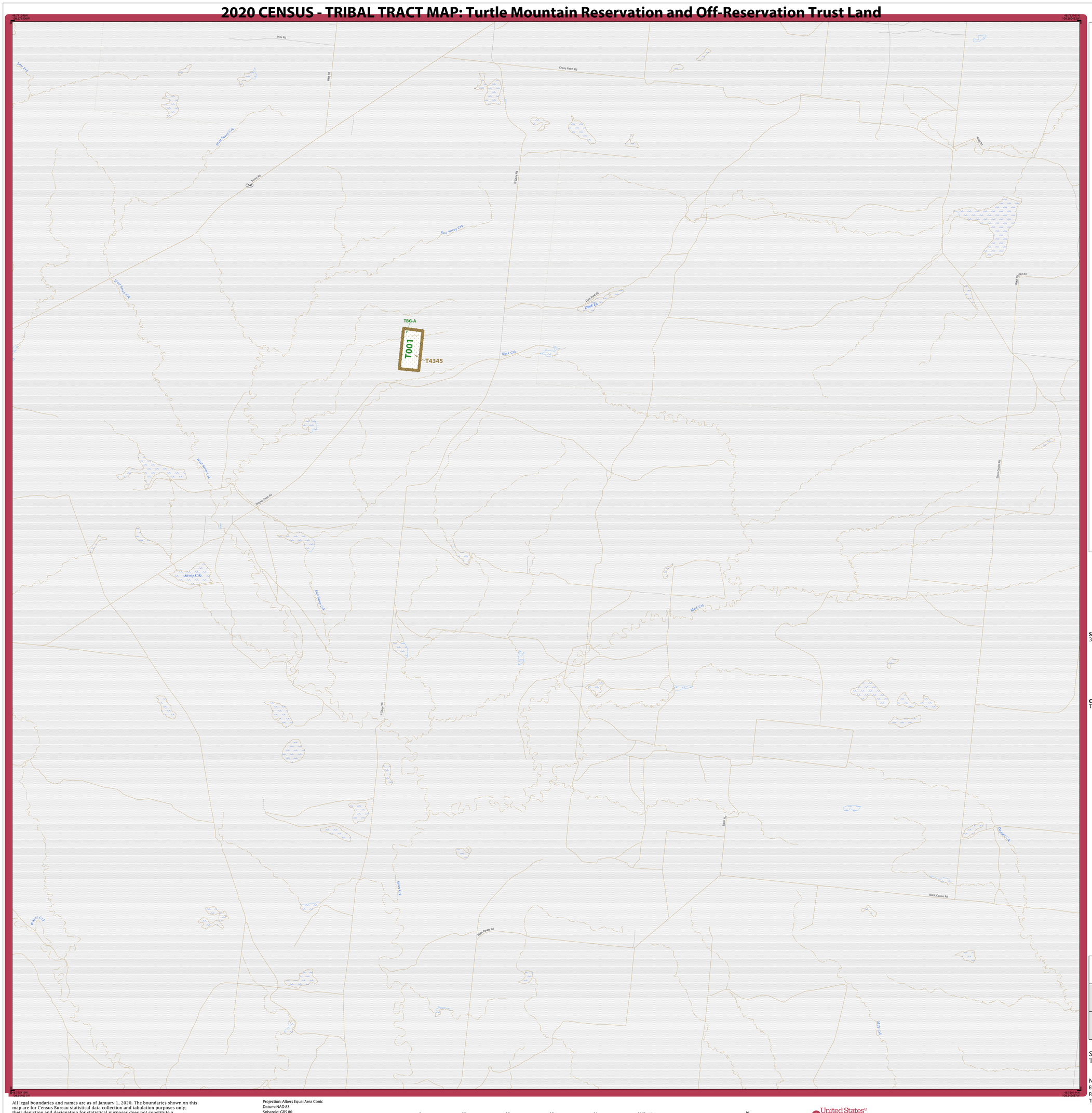

LEGEND

SYMBOL DESCRIPTION	SYMBOL	LABEL STYLE
International or State Water Limit		CANADA
Federal American Indian Reservation		L'ANSE RESERVATION 1880
Off-Reservation Trust Land		T1880
Oklahoma Tribal Statistical Area (OTSA)		*KAW OTSA 5690*
Tribal Designated Statistical Area (TDSA)		*SAMISH TDSA 8750*
Alaska Native Village Statistical Area (ANVSA)		*ANGOON ANVSA 6100*
American Indian Tribal Subdivision		SHONTO 620
State American Indian Reservation		Tama Reservation 9400
State Designated Tribal Statitical Area (SDTSA)		*Lumbee SDTSA 9815*
Alaska Native Regional Corporation (ANRC)		***NANA ANRC 52120***
State (or statistically equivalent entity)		NEW YORK 36
County (or statistically equivalent entity)		ERIE 029
Consolidated City		MILFORD 47500
Incorporated Place[1]		Davis 18100
Census Designated Place[1] (CDP)		*Cochiti 16560*
Tribal Census Tract		**T001**
Tribal Block Group		**TBG-A**

DESCRIPTION	SYMBOL
Interstate or U.S. Highway	5 2
State Highway	4
Other Road	Marsh Ln
Cul-de-sac	
Circle	
4WD Trail, Stairway, Alley, Walkway, or Ferry	
Railroad	Southern RR
Pipeline or Power Line	
Ridge or Fence	
Nonvisible Boundary or Feature Not Elsewhere Classified	
Perennial Stream	Tumbling Cr
Intermittent Stream	Piney Cr
Selected Mountain Peaks	Mt Shasta

DESCRIPTION	SYMBOL
Water Body	Pleasant Lake
Swamp or Marsh	Okefenokee Swamp
Glacier	Bering Glacier
Airport, Airfield, or Helicopter Landing Pad	Oxnard Airport
College or University	Coll/Univ
Military	Fort Belvoir
Prison or Juvenile Detention Center	P/JDC
National or State Park, Forest, or Recreational Area	Yosemite Natl Pk
Outside Subject Area	
Inset Area	A1

Where international, state, and/or county boundaries coincide, the map shows the boundary symbol for only the highest-ranking of these boundaries. Where American Indian reservation and American Indian tribal subdivision boundaries coincide, the map shows only the American Indian reservation boundaries.

Geographic area names are followed by either their FIPS or census code.

1 Place label color corresponds to the place fill color.

Due to space limitations, some areas and features such as water bodies, colleges, prisons, and roads may not be labeled.

SUBJECT AREA COUNTIES ON MAP SHEET
30005 Blaine

OFF-RESERVATION TRUST LAND NAMES
T4345 Turtle Mountain

Key to Adjacent Sheets

4		5
	8	

Sheet Location within Entity



Sheet 8 of 53 PARENT sheets
Total Sheets: 54 (Index 1; Parent 53; Inset 0)

NAME: Turtle Mountain Reservation (4345)
ENTITY TYPE: Federal American Indian Area (Legal)
RELATED ST: Montana (30), North Dakota (38), South Dakota (46)
TRIBE NAME: Turtle Mountain Band of Chippewa Indians of North Dakota (TR0278)

All legal boundaries and names are as of January 1, 2020. The boundaries shown on this map are for Census Bureau statistical data collection and tabulation purposes only; their depiction and designation for statistical purposes does not constitute a determination of jurisdictional authority or rights of ownership or entitlement.

Geographic Vintage: 2020 Census (reference date: January 1, 2020)
Data Source: U.S. Census Bureau's MAF/TIGER database (TAB20)
Map Created by Geography Division: June 14, 2021

U.S. DEPARTMENT OF COMMERCE U.S. Census Bureau

Projection: Albers Equal Area Conic
Datum: NAD 83
Spheroid: GRS 80
1st Standard Parallel: 46 26 45
2nd Standard Parallel: 48 29 20
Central Meridian:- 100 18 04
Latitude of Projection's Origin: 45 56 06
False Easting: 0
False Northing: 0

0 0.9 1.8 2.7 3.6 4.5 Kilometers
0 0.6 1.2 1.8 2.4 3 Miles
SCALE 1:30,000

N W E S

United States Census 2020

2020 CENSUS Tribal Tract Reference Map (PARENT) - Sheet ID: 27384345008

2020 CENSUS - TRIBAL TRACT MAP: Turtle Mountain Reservation and Off-Reservation Trust Land

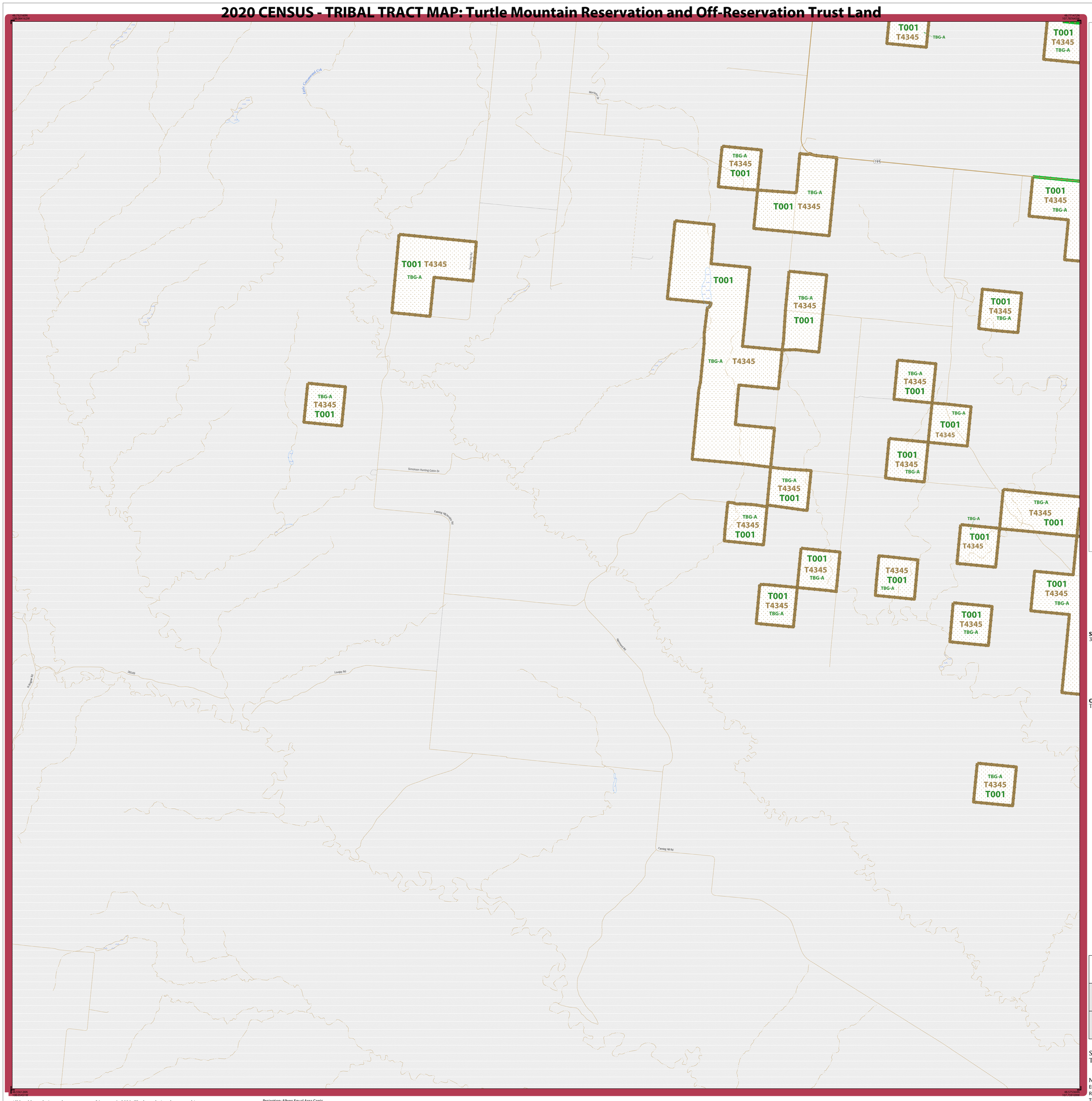

LEGEND

SYMBOL DESCRIPTION	SYMBOL	LABEL STYLE
International or State Water Limit		CANADA
Federal American Indian Reservation		L'ANSE RESERVATION 1880
Off-Reservation Trust Land		T1880
Oklahoma Tribal Statistical Area (OTSA)		*KAW OTSA 5690*
Tribal Designated Statistical Area (TDSA)		*SAMISH TDSA 8750*
Alaska Native Village Statistical Area (ANVSA)		*ANGOON ANVSA 6100*
American Indian Tribal Subdivision		SHONTO 620
State American Indian Reservation		Tama Reservation 9400
State Designated Tribal Statitical Area (SDTSA)		*Lumbee SDTSA 9815*
Alaska Native Regional Corporation (ANRC)		***NANA ANRC 52120***
State (or statistically equivalent entity)		NEW YORK 36
County (or statistically equivalent entity)		ERIE 029
Consolidated City		MILFORD 47500
Incorporated Place[1]		Davis 18100
Census Designated Place[1] (CDP)		*Cochiti 16560*
Tribal Census Tract		T001
Tribal Block Group		TBG-A

DESCRIPTION	SYMBOL	DESCRIPTION	SYMBOL
Interstate or U.S. Highway	5 2	Water Body	Pleasant Lake
State Highway	4	Swamp or Marsh	Okefenokee Swamp
Other Road	Marsh Ln	Glacier	Bering Glacier
Cul-de-sac		Airport, Airfield, or Helicopter Landing Pad	Oxnard Airport
Circle		College or University	Coll/Univ
4WD Trail, Stairway, Alley, Walkway, or Ferry		Military	Fort Belvoir
Railroad	Southern RR	Prison or Juvenile Detention Center	P/JDC
Pipeline or Power Line		National or State Park, Forest, or Recreational Area	Yosemite Natl Pk
Ridge or Fence		Outside Subject Area	
Nonvisible Boundary or Feature Not Elsewhere Classified		Inset Area	A1
Perennial Stream	Tumbling Cr		
Intermittent Stream	Piney Cr		
Selected Mountain Peaks	Mt Shasta		

Where international, state, and/or county boundaries coincide, the map shows the boundary symbol for only the highest-ranking of these boundaries. Where American Indian reservation and American Indian tribal subdivision boundaries coincide, the map shows only the American Indian reservation boundaries.

Geographic area names are followed by either their FIPS or census code.

1 Place label color corresponds to the place fill color.

Due to space limitations, some areas and features such as water bodies, colleges, prisons, and roads may not be labeled.

SUBJECT AREA COUNTIES ON MAP SHEET
30071 Phillips

OFF-RESERVATION TRUST LAND NAMES
T4345 Turtle Mountain

Key to Adjacent Sheets

5	6	7
	9	10
	12	

Sheet Location within Entity



Sheet 9 of 53 PARENT sheets
Total Sheets: 54 (Index 1; Parent 53; Inset 0)

NAME: Turtle Mountain Reservation (4345)
ENTITY TYPE: Federal American Indian Area (Legal)
RELATED ST: Montana (30), North Dakota (38), South Dakota (46)
TRIBE NAME: Turtle Mountain Band of Chippewa Indians of North Dakota (TR0278)

All legal boundaries and names are as of January 1, 2020. The boundaries shown on this map are for Census Bureau statistical data collection and tabulation purposes only; their depiction and designation for statistical purposes does not constitute a determination of jurisdictional authority or rights of ownership or entitlement.

Geographic Vintage: 2020 Census (reference date: January 1, 2020)
Data Source: U.S. Census Bureau's MAF/TIGER database (TAB20)
Map Created by Geography Division: June 14, 2021

U.S. DEPARTMENT OF COMMERCE U.S. Census Bureau

Projection: Albers Equal Area Conic
Datum: NAD 83
Spheroid: GRS 80
1st Standard Parallel: 46 26 45
2nd Standard Parallel: 48 29 20
Central Meridian: -100 18 04
Latitude of Projection's Origin: 45 56 06
False Easting: 0
False Northing: 0

0 0.9 1.8 2.7 3.6 4.5 Kilometers
0 0.6 1.2 1.8 2.4 3 Miles
SCALE 1:30,000

N W E S

United States Census 2020

2020 CENSUS - TRIBAL TRACT MAP: Turtle Mountain Reservation and Off-Reservation Trust Land

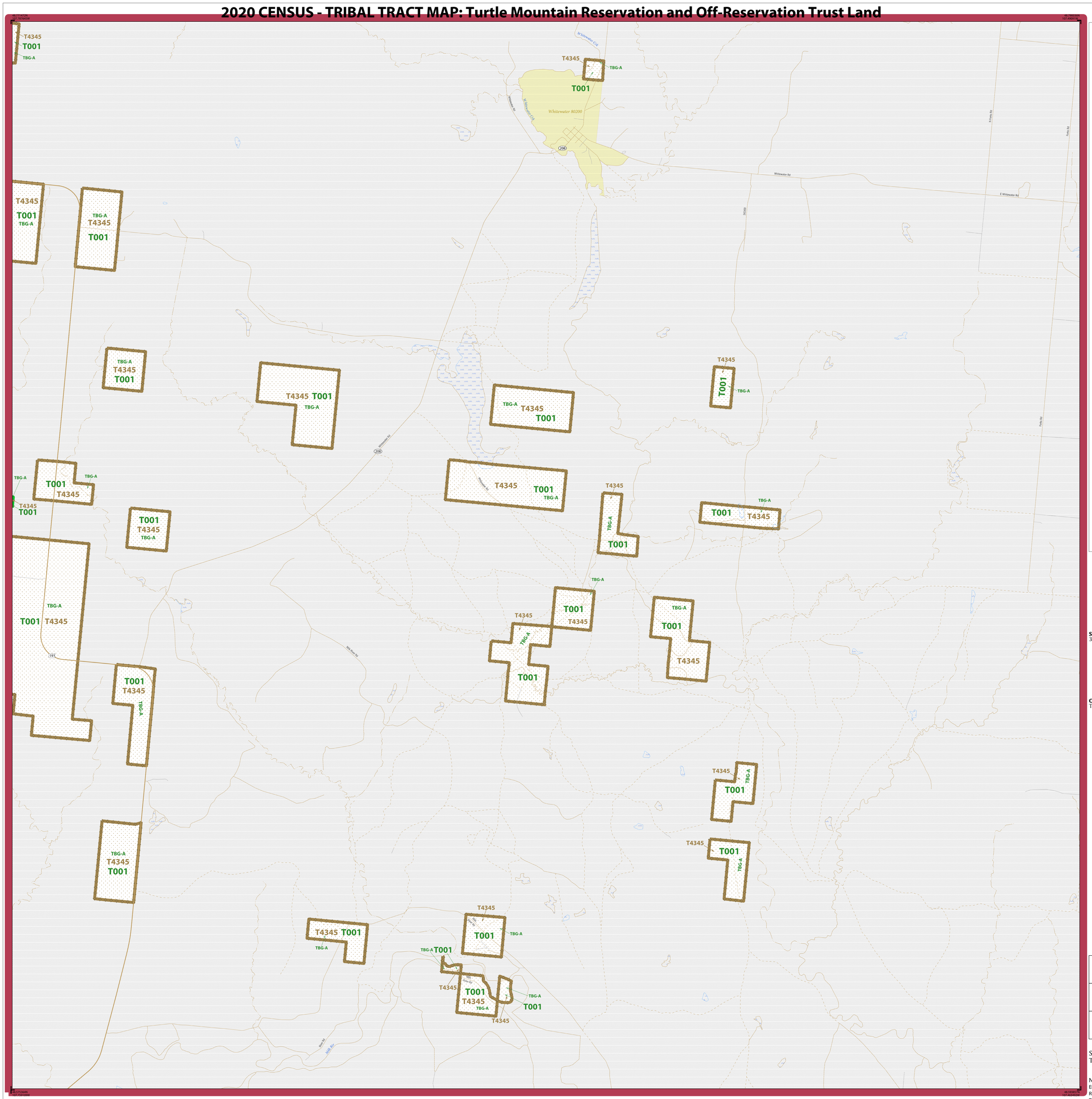

LEGEND

SYMBOL DESCRIPTION	SYMBOL	LABEL STYLE
International or State Water Limit		CANADA
Federal American Indian Reservation		L'ANSE RESERVATION 1880
Off-Reservation Trust Land		T1880
Oklahoma Tribal Statistical Area (OTSA)		*KAW OTSA 5690*
Tribal Designated Statistical Area (TDSA)		*SAMISH TDSA 8750*
Alaska Native Village Statistical Area (ANVSA)		*ANGOON ANVSA 6100*
American Indian Tribal Subdivision		SHONTO 620
State American Indian Reservation		Tama Reservation 9400
State Designated Tribal Statitical Area (SDTSA)		*Lumbee SDTSA 9815*
Alaska Native Regional Corporation (ANRC)		***NANA ANRC 52120***
State (or statistically equivalent entity)		NEW YORK 36
County (or statistically equivalent entity)		ERIE 029
Consolidated City		MILFORD 47500
Incorporated Place[1]		Davis 18100
Census Designated Place[1] (CDP)		*Cochiti 16560*
Tribal Census Tract		T001
Tribal Block Group		TBG-A

DESCRIPTION	SYMBOL
Interstate or U.S. Highway	5 2
State Highway	4
Other Road	Marsh Ln
Cul-de-sac	
Circle	
4WD Trail, Stairway, Alley, Walkway, or Ferry	
Railroad	Southern RR
Pipeline or Power Line	
Ridge or Fence	
Nonvisible Boundary or Feature Not Elsewhere Classified	
Perennial Stream	Tumbling Cr
Intermittent Stream	Piney Cr
Selected Mountain Peaks	Mt Shasta

DESCRIPTION	SYMBOL
Water Body	Pleasant Lake
Swamp or Marsh	Okefenokee Swamp
Glacier	Bering Glacier
Airport, Airfield, or Helicopter Landing Pad	Oxnard Airport
College or University	Coll/Univ
Military	Fort Belvoir
Prison or Juvenile Detention Center	P/JDC
National or State Park, Forest, or Recreational Area	Yosemite Natl Pk
Outside Subject Area	
Inset Area	A1

Where international, state, and/or county boundaries coincide, the map shows the boundary symbol for only the highest-ranking of these boundaries. Where American Indian reservation and American Indian tribal subdivision boundaries coincide, the map shows only the American Indian reservation boundaries.

Geographic area names are followed by either their FIPS or census code.

1 Place label color corresponds to the place fill color.

Due to space limitations, some areas and features such as water bodies, colleges, prisons, and roads may not be labeled.

SUBJECT AREA COUNTIES ON MAP SHEET
30071 Phillips

OFF-RESERVATION TRUST LAND NAMES
T4345 Turtle Mountain

Key to Adjacent Sheets

6	7	
9	10	11
12		

Sheet Location within Entity



Sheet 10 of 53 PARENT sheets
Total Sheets: 54 (Index 1; Parent 53; Inset 0)

NAME: Turtle Mountain Reservation (4345)
ENTITY TYPE: Federal American Indian Area (Legal)
RELATED ST: Montana (30), North Dakota (38), South Dakota (46)
TRIBE NAME: Turtle Mountain Band of Chippewa Indians of North Dakota (TR0278)

All legal boundaries and names are as of January 1, 2020. The boundaries shown on this map are for Census Bureau statistical data collection and tabulation purposes only; their depiction and designation for statistical purposes does not constitute a determination of jurisdictional authority or rights of ownership or entitlement.

Geographic Vintage: 2020 Census (reference date: January 1, 2020)
Data Source: U.S. Census Bureau's MAF/TIGER database (TAB20)
Map Created by Geography Division: June 14, 2021

U.S. DEPARTMENT OF COMMERCE U.S. Census Bureau

Projection: Albers Equal Area Conic
Datum: NAD 83
Spheroid: GRS 80
1st Standard Parallel: 46 26 45
2nd Standard Parallel: 48 29 20
Central Meridian: -100 18 04
Latitude of Projection's Origin: 45 56 06
False Easting: 0
False Northing: 0

0 0.9 1.8 2.7 3.6 4.5 Kilometers
0 0.6 1.2 1.8 2.4 3 Miles
SCALE 1:30,000

N W E S

United States Census 2020

2020 CENSUS Tribal Tract Reference Map (PARENT) - Sheet ID: 27384345010

2020 CENSUS - TRIBAL TRACT MAP: Turtle Mountain Reservation and Off-Reservation Trust Land

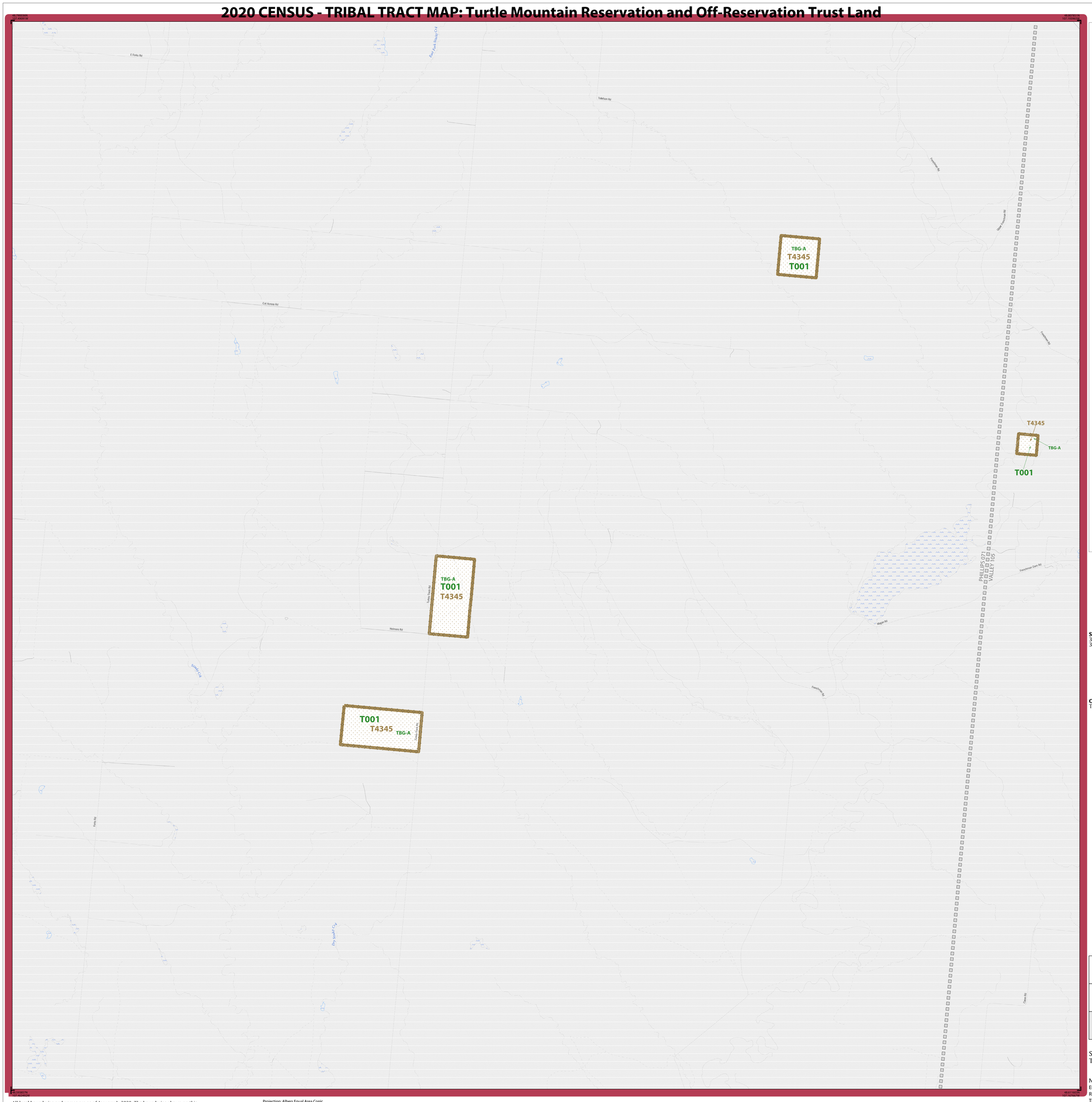

LEGEND

SYMBOL DESCRIPTION	SYMBOL	LABEL STYLE
International or State Water Limit		CANADA
Federal American Indian Reservation		L'ANSE RESERVATION 1880
Off-Reservation Trust Land		T1880
Oklahoma Tribal Statistical Area (OTSA)		*KAW OTSA 5690*
Tribal Designated Statistical Area (TDSA)		*SAMISH TDSA 8750*
Alaska Native Village Statistical Area (ANVSA)		*ANGOON ANVSA 6100*
American Indian Tribal Subdivision		SHONTO 620
State American Indian Reservation		Tama Reservation 9400
State Designated Tribal Statitical Area (SDTSA)		*Lumbee SDTSA 9815*
Alaska Native Regional Corporation (ANRC)		***NANA ANRC 52120***
State (or statistically equivalent entity)		NEW YORK 36
County (or statistically equivalent entity)		ERIE 029
Consolidated City		MILFORD 47500
Incorporated Place[1]		Davis 18100
Census Designated Place[1] (CDP)		*Cochiti 16560*
Tribal Census Tract		T001
Tribal Block Group		TBG-A

DESCRIPTION	SYMBOL
Interstate or U.S. Highway	5 2
State Highway	4
Other Road	Marsh Ln
Cul-de-sac	
Circle	
4WD Trail, Stairway, Alley, Walkway, or Ferry	
Railroad	Southern RR
Pipeline or Power Line	
Ridge or Fence	
Nonvisible Boundary or Feature Not Elsewhere Classified	
Perennial Stream	Tumbling Cr
Intermittent Stream	Piney Cr
Selected Mountain Peaks	Mt Shasta

DESCRIPTION	SYMBOL
Water Body	Pleasant Lake
Swamp or Marsh	Okefenokee Swamp
Glacier	Bering Glacier
Airport, Airfield, or Helicopter Landing Pad	Oxnard Airport
College or University	Coll/Univ
Military	Fort Belvoir
Prison or Juvenile Detention Center	P/JDC
National or State Park, Forest, or Recreational Area	Yosemite Natl Pk
Outside Subject Area	
Inset Area	A1

Where international, state, and/or county boundaries coincide, the map shows the boundary symbol for only the highest-ranking of these boundaries. Where American Indian reservation and American Indian tribal subdivision boundaries coincide, the map shows only the American Indian reservation boundaries.

Geographic area names are followed by either their FIPS or census code.

1 Place label color corresponds to the place fill color.

Due to space limitations, some areas and features such as water bodies, colleges, prisons, and roads may not be labeled.

SUBJECT AREA COUNTIES ON MAP SHEET
30071 Phillips
30105 Valley

OFF-RESERVATION TRUST LAND NAMES
T4345 Turtle Mountain

Key to Adjacent Sheets

7		
10	11	

Sheet Location within Entity



Sheet 11 of 53 PARENT sheets
Total Sheets: 54 (Index 1; Parent 53; Inset 0)

NAME: Turtle Mountain Reservation (4345)
ENTITY TYPE: Federal American Indian Area (Legal)
RELATED ST: Montana (30), North Dakota (38), South Dakota (46)
TRIBE NAME: Turtle Mountain Band of Chippewa Indians of North Dakota (TR0278)

All legal boundaries and names are as of January 1, 2020. The boundaries shown on this map are for Census Bureau statistical data collection and tabulation purposes only; their depiction and designation for statistical purposes does not constitute a determination of jurisdictional authority or rights of ownership or entitlement.

Geographic Vintage: 2020 Census (reference date: January 1, 2020)
Data Source: U.S. Census Bureau's MAF/TIGER database (TAB20)
Map Created by: Geography Division: June 14, 2021

U.S. DEPARTMENT OF COMMERCE U.S. Census Bureau

Projection: Albers Equal Area Conic
Datum: NAD 83
Spheroid: GRS 80
1st Standard Parallel: 46 26 45
2nd Standard Parallel: 48 29 20
Central Meridian: -100 18 04
Latitude of Projection's Origin: 45 56 06
False Easting: 0
False Northing: 0

0 0.9 1.8 2.7 3.6 4.5 Kilometers
0 0.6 1.2 1.8 2.4 3 Miles
SCALE 1:30,000

N W E S

United States® Census 2020

2020 CENSUS - TRIBAL TRACT MAP: Turtle Mountain Reservation and Off-Reservation Trust Land

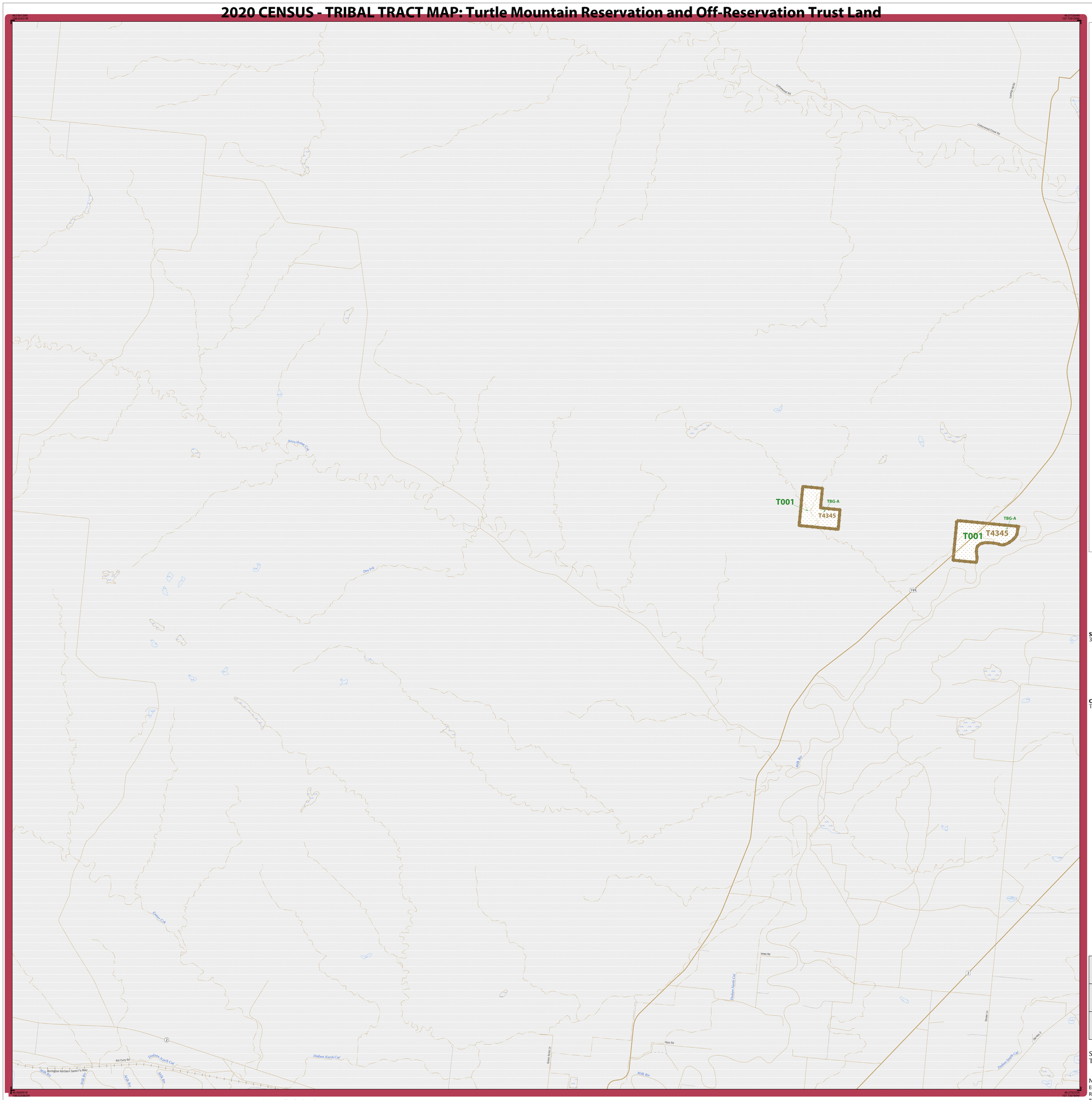

LEGEND

SYMBOL DESCRIPTION	SYMBOL	LABEL STYLE
International or State Water Limit		CANADA
Federal American Indian Reservation		L'ANSE RESERVATION 1880
Off-Reservation Trust Land		T1880
Oklahoma Tribal Statistical Area (OTSA)		*KAW OTSA 5690*
Tribal Designated Statistical Area (TDSA)		*SAMISH TDSA 8750*
Alaska Native Village Statistical Area (ANVSA)		*ANGOON ANVSA 6100*
American Indian Tribal Subdivision		SHONTO 620
State American Indian Reservation		Tama Reservation 9400
State Designated Tribal Statitical Area (SDTSA)		*Lumbee SDTSA 9815*
Alaska Native Regional Corporation (ANRC)		***NANA ANRC 52120***
State (or statistically equivalent entity)		NEW YORK 36
County (or statistically equivalent entity)		ERIE 029
Consolidated City		MILFORD 47500
Incorporated Place[1]		Davis 18100
Census Designated Place[1] (CDP)		*Cochiti 16560*
Tribal Census Tract		**T001**
Tribal Block Group		**TBG-A**

DESCRIPTION	SYMBOL	DESCRIPTION	SYMBOL
Interstate or U.S. Highway	5 2	Water Body	Pleasant Lake
State Highway	4	Swamp or Marsh	Okefenokee Swamp
Other Road	Marsh Ln	Glacier	Bering Glacier
Cul-de-sac		Airport, Airfield, or Helicopter Landing Pad	Oxnard Airport
Circle		College or University	Coll/Univ
4WD Trail, Stairway, Alley, Walkway, or Ferry		Military	Fort Belvoir
Railroad	Southern RR	Prison or Juvenile Detention Center	P/JDC
Pipeline or Power Line		National or State Park, Forest, or Recreational Area	Yosemite Natl Pk
Ridge or Fence		Outside Subject Area	
Nonvisible Boundary or Feature Not Elsewhere Classified		Inset Area	A1
Perennial Stream	Tumbling Cr		
Intermittent Stream	Piney Cr		
Selected Mountain Peaks	Mt Shasta		

Where international, state, and/or county boundaries coincide, the map shows the boundary symbol for only the highest-ranking of these boundaries. Where American Indian reservation and American Indian tribal subdivision boundaries coincide, the map shows only the American Indian reservation boundaries.

Geographic area names are followed by either their FIPS or census code.

1 Place label color corresponds to the place fill color.

Due to space limitations, some areas and features such as water bodies, colleges, prisons, and roads may not be labeled.

SUBJECT AREA COUNTIES ON MAP SHEET
30071 Phillips

OFF-RESERVATION TRUST LAND NAMES
T4345 Turtle Mountain

Key to Adjacent Sheets

	9	10
	12	

Sheet Location within Entity



Sheet 12 of 53 PARENT sheets
Total Sheets: 54 (Index 1; Parent 53; Inset 0)

NAME: Turtle Mountain Reservation (4345)
ENTITY TYPE: Federal American Indian Area (Legal)
RELATED ST: Montana (30), North Dakota (38), South Dakota (46)
TRIBE NAME: Turtle Mountain Band of Chippewa Indians of North Dakota (TR0278)

All legal boundaries and names are as of January 1, 2020. The boundaries shown on this map are for Census Bureau statistical data collection and tabulation purposes only; their depiction and designation for statistical purposes does not constitute a determination of jurisdictional authority or rights of ownership or entitlement.

Geographic Vintage: 2020 Census (reference date: January 1, 2020)
Data Source: U.S. Census Bureau's MAF/TIGER database (TAB20)
Map Created by Geography Division: June 14, 2021

U.S. DEPARTMENT OF COMMERCE U.S. Census Bureau

Projection: Albers Equal Area Conic
Datum: NAD 83
Spheroid: GRS 80
1st Standard Parallel: 46 26 45
2nd Standard Parallel: 48 29 20
Central Meridian: -100 18 04
Latitude of Projection's Origin: 45 56 06
False Easting: 0
False Northing: 0

0 0.9 1.8 2.7 3.6 4.5 Kilometers
0 0.6 1.2 1.8 2.4 3 Miles
SCALE 1:30,000

N W E S

United States Census 2020

2020 CENSUS - TRIBAL TRACT MAP: Turtle Mountain Reservation and Off-Reservation Trust Land



LEGEND

SYMBOL DESCRIPTION	SYMBOL	LABEL STYLE
International or State Water Limit		CANADA
Federal American Indian Reservation		L'ANSE RESERVATION 1880
Off-Reservation Trust Land		T1880
Oklahoma Tribal Statistical Area (OTSA)		*KAW OTSA 5690*
Tribal Designated Statistical Area (TDSA)		*SAMISH TDSA 8750*
Alaska Native Village Statistical Area (ANVSA)		*ANGOON ANVSA 6100*
American Indian Tribal Subdivision		SHONTO 620
State American Indian Reservation		Tama Reservation 9400
State Designated Tribal Statitical Area (SDTSA)		*Lumbee SDTSA 9815*
Alaska Native Regional Corporation (ANRC)		***NANA ANRC 52120***
State (or statistically equivalent entity)		NEW YORK 36
County (or statistically equivalent entity)		ERIE 029
Consolidated City		MILFORD 47500
Incorporated Place[1]		Davis 18100
Census Designated Place[1] (CDP)		*Cochiti 16560*
Tribal Census Tract		T001
Tribal Block Group		TBG-A

DESCRIPTION	SYMBOL	DESCRIPTION	SYMBOL
Interstate or U.S. Highway	5 2	Water Body	Pleasant Lake
State Highway	4	Swamp or Marsh	Okefenokee Swamp
Other Road	Marsh Ln	Glacier	Bering Glacier
Cul-de-sac		Airport, Airfield, or Helicopter Landing Pad	Oxnard Airport
Circle		College or University	Coll/Univ
4WD Trail, Stairway, Alley, Walkway, or Ferry		Military	Fort Belvoir
Railroad	Southern RR	Prison or Juvenile Detention Center	P/JDC
Pipeline or Power Line		National or State Park, Forest, or Recreational Area	Yosemite Natl Pk
Ridge or Fence		Outside Subject Area	
Nonvisible Boundary or Feature Not Elsewhere Classified		Inset Area	A1
Perennial Stream	Tumbling Cr		
Intermittent Stream	Piney Cr		
Selected Mountain Peaks	Mt Shasta		

Where international, state, and/or county boundaries coincide, the map shows the boundary symbol for only the highest-ranking of these boundaries. Where American Indian reservation and American Indian tribal subdivision boundaries coincide, the map shows only the American Indian reservation boundaries.

Geographic area names are followed by either their FIPS or census code.

1 Place label color corresponds to the place fill color.

Due to space limitations, some areas and features such as water bodies, colleges, prisons, and roads may not be labeled.

SUBJECT AREA COUNTIES ON MAP SHEET
30091 Sheridan

OFF-RESERVATION TRUST LAND NAMES
T4345 Turtle Mountain

Key to Adjacent Sheets

	13	14
16	17	18

Sheet Location within Entity



Sheet 13 of 53 PARENT sheets
Total Sheets: 54 (Index 1; Parent 53; Inset 0)

NAME: Turtle Mountain Reservation (4345)
ENTITY TYPE: Federal American Indian Area (Legal)
RELATED ST: Montana (30), North Dakota (38), South Dakota (46)
TRIBE NAME: Turtle Mountain Band of Chippewa Indians of North Dakota (TR0278)

All legal boundaries and names are as of January 1, 2020. The boundaries shown on this map are for Census Bureau statistical data collection and tabulation purposes only; their depiction and designation for statistical purposes does not constitute a determination of jurisdictional authority or rights of ownership or entitlement.

Geographic Vintage: 2020 Census (reference date: January 1, 2020)
Data Source: U.S. Census Bureau's MAF/TIGER database (TAB20)
Map Created by Geography Division: June 14, 2021

U.S. DEPARTMENT OF COMMERCE U.S. Census Bureau

Projection: Albers Equal Area Conic
Datum: NAD 83
Spheroid: GRS 80
1st Standard Parallel: 46 26 45
2nd Standard Parallel: 48 29 20
Central Meridian: -100 18 04
Latitude of Projection's Origin: 45 56 06
False Easting: 0
False Northing: 0

0 0.9 1.8 2.7 3.6 4.5 Kilometers
0 0.6 1.2 1.8 2.4 3 Miles
SCALE 1:30,000

N W E S

United States Census 2020

2020 CENSUS - TRIBAL TRACT MAP: Turtle Mountain Reservation and Off-Reservation Trust Land

LEGEND

SYMBOL DESCRIPTION	SYMBOL	LABEL STYLE
International or State Water Limit		CANADA
Federal American Indian Reservation		L'ANSE RESERVATION 1880
Off-Reservation Trust Land		T1880
Oklahoma Tribal Statistical Area (OTSA)		KAW OTSA 5690
Tribal Designated Statistical Area (TDSA)		SAMISH TDSA 8750
Alaska Native Village Statistical Area (ANVSA)		ANGOON ANVSA 6100
American Indian Tribal Subdivision		SHONTO 620
State American Indian Reservation		Tama Reservation 9400
State Designated Tribal Statitical Area (SDTSA)		Lumbee SDTSA 9815
Alaska Native Regional Corporation (ANRC)		NANA ANRC 52120
State (or statistically equivalent entity)		NEW YORK 36
County (or statistically equivalent entity)		ERIE 029
Consolidated City		MILFORD 47500
Incorporated Place[1]		Davis 18100
Census Designated Place[1] (CDP)		Cochiti 16560
Tribal Census Tract		T001
Tribal Block Group		TBG-A

DESCRIPTION	SYMBOL	DESCRIPTION	SYMBOL
Interstate or U.S. Highway	5 2	Water Body	Pleasant Lake
State Highway	4	Swamp or Marsh	Okefenokee Swamp
Other Road	Marsh Ln	Glacier	Bering Glacier
Cul-de-sac		Airport, Airfield, or Helicopter Landing Pad	Oxnard Airport
Circle		College or University	Coll/Univ
4WD Trail, Stairway, Alley, Walkway, or Ferry		Military	Fort Belvoir
Railroad	Southern RR	Prison or Juvenile Detention Center	P/JDC
Pipeline or Power Line		National or State Park, Forest, or Recreational Area	Yosemite Natl Pk
Ridge or Fence		Outside Subject Area	
Nonvisible Boundary or Feature Not Elsewhere Classified		Inset Area	A1
Perennial Stream	Tumbling Cr		
Intermittent Stream	Piney Cr		
Selected Mountain Peaks	Mt Shasta		

Where international, state, and/or county boundaries coincide, the map shows the boundary symbol for only the highest-ranking of these boundaries. Where American Indian reservation and American Indian tribal subdivision boundaries coincide, the map shows only the American Indian reservation boundaries.

Geographic area names are followed by either their FIPS or census code.

1 Place label color corresponds to the place fill color.

Due to space limitations, some areas and features such as water bodies, colleges, prisons, and roads may not be labeled.

SUBJECT AREA COUNTIES ON MAP SHEET
30091 Sheridan

OFF-RESERVATION TRUST LAND NAMES
T4345 Turtle Mountain

Key to Adjacent Sheets

13	14	
17	18	

Sheet Location within Entity



Sheet 14 of 53 PARENT sheets
Total Sheets: 54 (Index 1; Parent 53; Inset 0)

NAME: Turtle Mountain Reservation (4345)
ENTITY TYPE: Federal American Indian Area (Legal)
RELATED ST: Montana (30), North Dakota (38), South Dakota (46)
TRIBE NAME: Turtle Mountain Band of Chippewa Indians of North Dakota (TR0278)

All legal boundaries and names are as of January 1, 2020. The boundaries shown on this map are for Census Bureau statistical data collection and tabulation purposes only; their depiction and designation for statistical purposes does not constitute a determination of jurisdictional authority or rights of ownership or entitlement.

Geographic Vintage: 2020 Census (reference date: January 1, 2020)
Data Source: U.S. Census Bureau's MAF/TIGER database (TAB20)
Map Created by Geography Division: June 14, 2021

U.S. DEPARTMENT OF COMMERCE U.S. Census Bureau

Projection: Albers Equal Area Conic
Datum: NAD 83
Spheroid: GRS 80
1st Standard Parallel: 46 26 45
2nd Standard Parallel: 48 29 20
Central Meridian: -100 18 04
Latitude of Projection's Origin: 45 56 06
False Easting: 0
False Northing: 0

0 0.9 1.8 2.7 3.6 4.5 Kilometers
0 0.6 1.2 1.8 2.4 3 Miles
SCALE 1:30,000

N W E S

United States Census 2020

2020 CENSUS - TRIBAL TRACT MAP: Turtle Mountain Reservation and Off-Reservation Trust Land

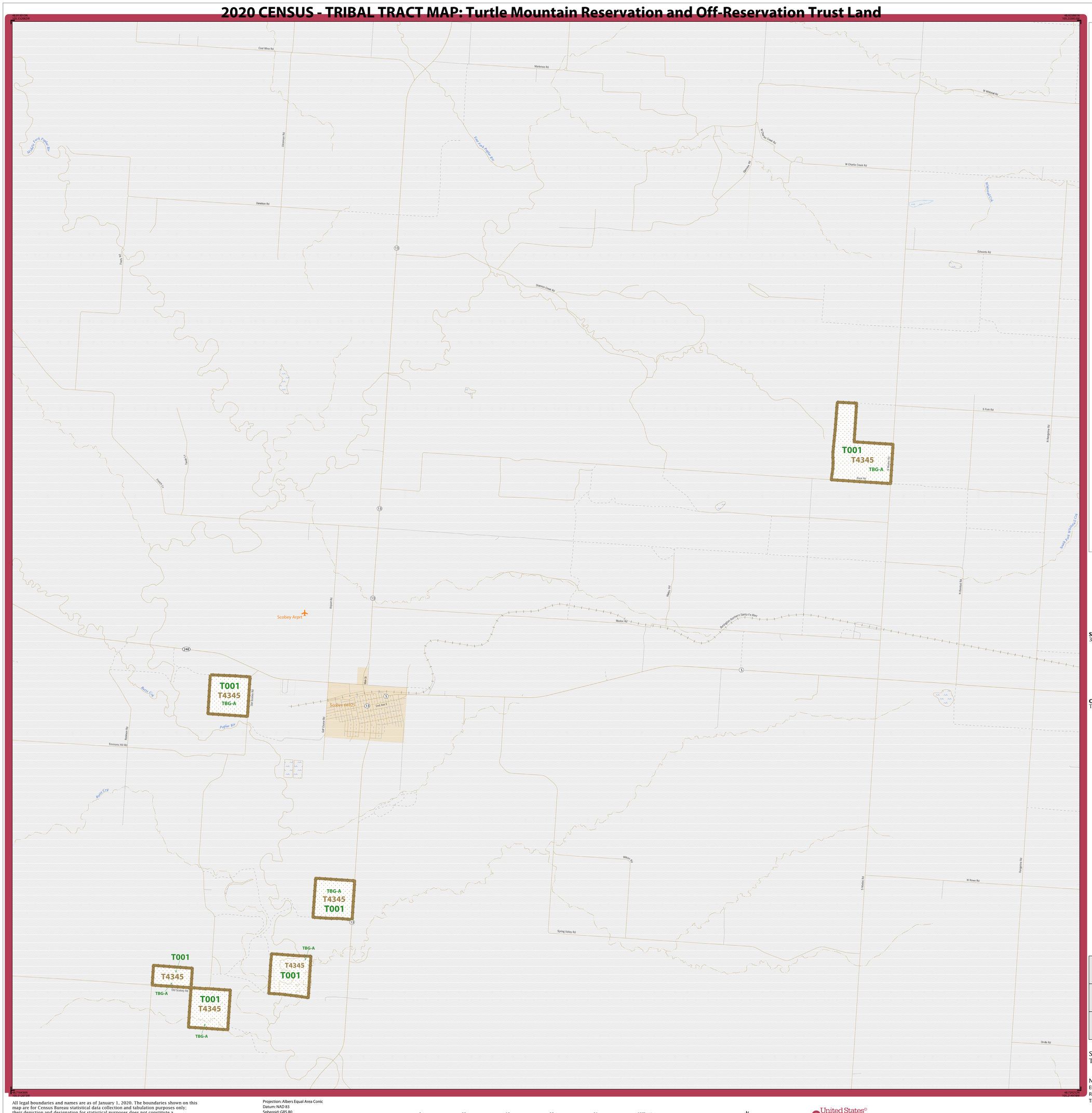

LEGEND

SYMBOL DESCRIPTION	SYMBOL	LABEL STYLE
International or State Water Limit		CANADA
Federal American Indian Reservation		L'ANSE RESERVATION 1880
Off-Reservation Trust Land		T1880
Oklahoma Tribal Statistical Area (OTSA)		*KAW OTSA 5690*
Tribal Designated Statistical Area (TDSA)		*SAMISH TDSA 8750*
Alaska Native Village Statistical Area (ANVSA)		*ANGOON ANVSA 6100*
American Indian Tribal Subdivision		SHONTO 620
State American Indian Reservation		Tama Reservation 9400
State Designated Tribal Statitical Area (SDTSA)		*Lumbee SDTSA 9815*
Alaska Native Regional Corporation (ANRC)		***NANA ANRC 52120***
State (or statistically equivalent entity)		NEW YORK 36
County (or statistically equivalent entity)		ERIE 029
Consolidated City		MILFORD 47500
Incorporated Place[1]		Davis 18100
Census Designated Place[1] (CDP)		*Cochiti 16560*
Tribal Census Tract		T001
Tribal Block Group		TBG-A

DESCRIPTION	SYMBOL	DESCRIPTION	SYMBOL
Interstate or U.S. Highway	5 2	Water Body	Pleasant Lake
State Highway	4	Swamp or Marsh	Okefenokee Swamp
Other Road	Marsh Ln	Glacier	Bering Glacier
Cul-de-sac		Airport, Airfield, or Helicopter Landing Pad	Oxnard Airport
Circle		College or University	Coll/Univ
4WD Trail, Stairway, Alley, Walkway, or Ferry		Military	Fort Belvoir
Railroad	Southern RR	Prison or Juvenile Detention Center	P/JDC
Pipeline or Power Line		National or State Park, Forest, or Recreational Area	Yosemite Natl Pk
Ridge or Fence		Outside Subject Area	
Nonvisible Boundary or Feature Not Elsewhere Classified		Inset Area	A1
Perennial Stream	Tumbling Cr		
Intermittent Stream	Piney Cr		
Selected Mountain Peaks	Mt Shasta		

Where international, state, and/or county boundaries coincide, the map shows the boundary symbol for only the highest-ranking of these boundaries. Where American Indian reservation and American Indian tribal subdivision boundaries coincide, the map shows only the American Indian reservation boundaries.

Geographic area names are followed by either their FIPS or census code.

1 Place label color corresponds to the place fill color.

Due to space limitations, some areas and features such as water bodies, colleges, prisons, and roads may not be labeled.

SUBJECT AREA COUNTIES ON MAP SHEET
30019 Daniels

OFF-RESERVATION TRUST LAND NAMES
T4345 Turtle Mountain

Key to Adjacent Sheets

	15	16
	20	

Sheet Location within Entity



Sheet 15 of 53 PARENT sheets
Total Sheets: 54 (Index 1; Parent 53; Inset 0)

NAME: Turtle Mountain Reservation (4345)
ENTITY TYPE: Federal American Indian Area (Legal)
RELATED ST: Montana (30), North Dakota (38), South Dakota (46)
TRIBE NAME: Turtle Mountain Band of Chippewa Indians of North Dakota (TR0278)

All legal boundaries and names are as of January 1, 2020. The boundaries shown on this map are for Census Bureau statistical data collection and tabulation purposes only; their depiction and designation for statistical purposes does not constitute a determination of jurisdictional authority or rights of ownership or entitlement.

Geographic Vintage: 2020 Census (reference date: January 1, 2020)
Data Source: U.S. Census Bureau's MAF/TIGER database (TAB20)
Map Created by Geography Division: June 14, 2021

U.S. DEPARTMENT OF COMMERCE U.S. Census Bureau

Projection: Albers Equal Area Conic
Datum: NAD 83
Spheroid: GRS 80
1st Standard Parallel: 46 26 45
2nd Standard Parallel: 48 29 20
Central Meridian: -100 18 04
Latitude of Projection's Origin: 45 56 06
False Easting: 0
False Northing: 0

0 0.9 1.8 2.7 3.6 4.5 Kilometers
0 0.6 1.2 1.8 2.4 3 Miles
SCALE 1:30,000

N W E S

United States Census 2020

2020 CENSUS Tribal Tract Reference Map (PARENT) - Sheet ID: 27384345015

2020 CENSUS - TRIBAL TRACT MAP: Turtle Mountain Reservation and Off-Reservation Trust Land

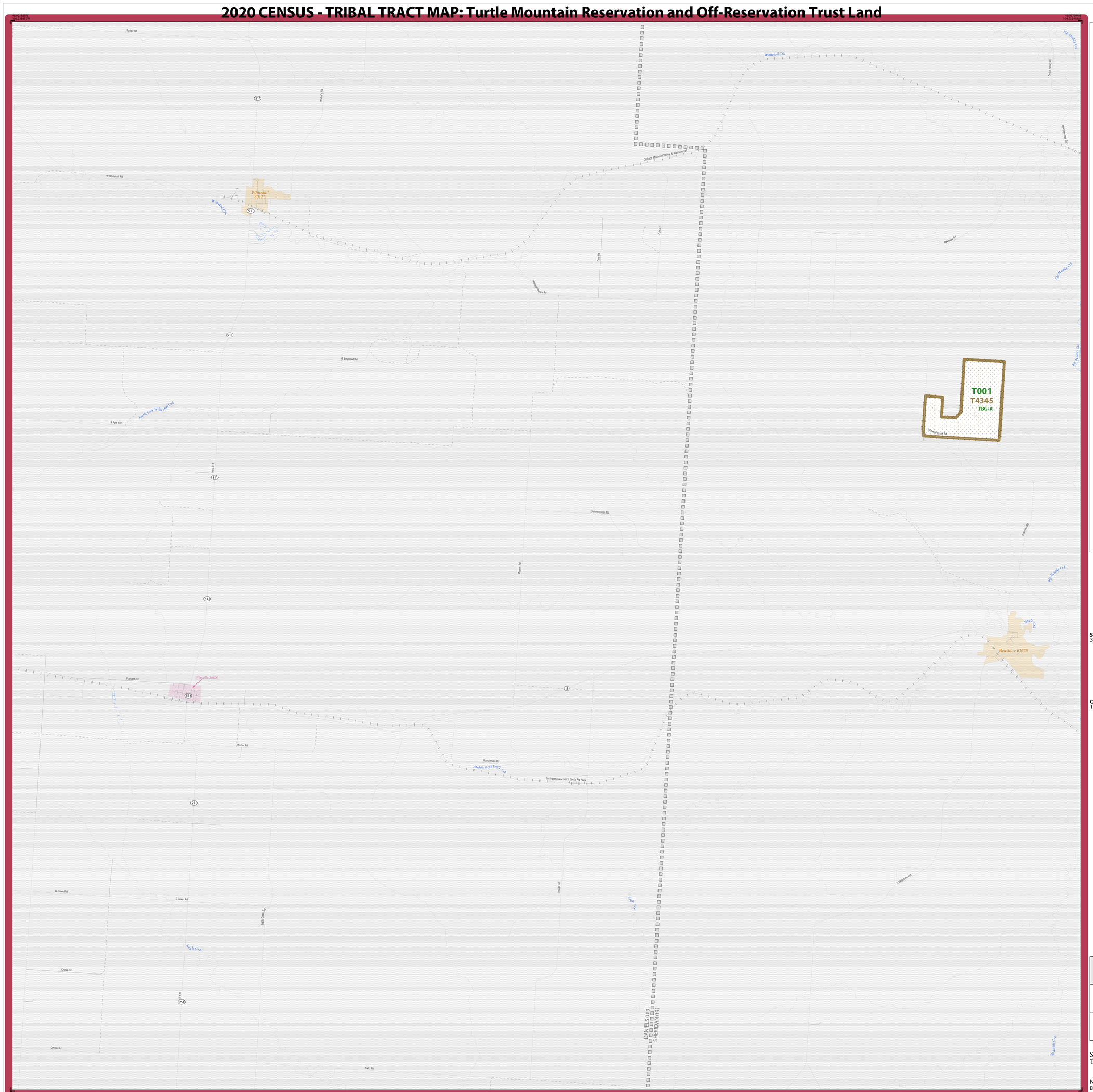

LEGEND

SYMBOL DESCRIPTION	SYMBOL	LABEL STYLE
International or State Water Limit		CANADA
Federal American Indian Reservation		L'ANSE RESERVATION 1880
Off-Reservation Trust Land		T1880
Oklahoma Tribal Statistical Area (OTSA)		*KAW OTSA 5690*
Tribal Designated Statistical Area (TDSA)		*SAMISH TDSA 8750*
Alaska Native Village Statistical Area (ANVSA)		*ANGOON ANVSA 6100*
American Indian Tribal Subdivision		SHONTO 620
State American Indian Reservation		Tama Reservation 9400
State Designated Tribal Statitical Area (SDTSA)		*Lumbee SDTSA 9815*
Alaska Native Regional Corporation (ANRC)		***NANA ANRC 52120***
State (or statistically equivalent entity)		NEW YORK 36
County (or statistically equivalent entity)		ERIE 029
Consolidated City		MILFORD 47500
Incorporated Place[1]		Davis 18100
Census Designated Place[1] (CDP)		*Cochiti 16560*
Tribal Census Tract		**T001**
Tribal Block Group		**TBG-A**

DESCRIPTION	SYMBOL	DESCRIPTION	SYMBOL
Interstate or U.S. Highway	5 2	Water Body	Pleasant Lake
State Highway	4	Swamp or Marsh	Okefenokee Swamp
Other Road	Marsh Ln	Glacier	Bering Glacier
Cul-de-sac		Airport, Airfield, or Helicopter Landing Pad	Oxnard Airport
Circle		College or University	Coll/Univ
4WD Trail, Stairway, Alley, Walkway, or Ferry		Military	Port Belvoir
Railroad	Southern RR	Prison or Juvenile Detention Center	P/JDC
Pipeline or Power Line		National or State Park, Forest, or Recreational Area	Yosemite Natl Pk
Ridge or Fence		Outside Subject Area	
Nonvisible Boundary or Feature Not Elsewhere Classified		Inset Area	A1
Perennial Stream	Tumbling Cr		
Intermittent Stream	Piney Cr		
Selected Mountain Peaks	Mt Shasta		

Where international, state, and/or county boundaries coincide, the map shows the boundary symbol for only the highest-ranking of these boundaries. Where American Indian reservation and American Indian tribal subdivision boundaries coincide, the map shows only the American Indian reservation boundaries.

Geographic area names are followed by either their FIPS or census code.

1 Place label color corresponds to the place fill color.

Due to space limitations, some areas and features such as water bodies, colleges, prisons, and roads may not be labeled.

SUBJECT AREA COUNTIES ON MAP SHEET
30091 Sheridan

OFF-RESERVATION TRUST LAND NAMES
T4345 Turtle Mountain

Key to Adjacent Sheets

		13
15	16	17
20		21

Sheet Location within Entity



Sheet 16 of 53 PARENT sheets
Total Sheets: 54 (Index 1; Parent 53; Inset 0)

NAME: Turtle Mountain Reservation (4345)
ENTITY TYPE: Federal American Indian Area (Legal)
RELATED ST: Montana (30), North Dakota (38), South Dakota (46)
TRIBE NAME: Turtle Mountain Band of Chippewa Indians of North Dakota (TR0278)

All legal boundaries and names are as of January 1, 2020. The boundaries shown on this map are for Census Bureau statistical data collection and tabulation purposes only; their depiction and designation for statistical purposes does not constitute a determination of jurisdictional authority or rights of ownership or entitlement.

Geographic Vintage: 2020 Census (reference date: January 1, 2020)
Data Source: U.S. Census Bureau's MAF/TIGER database (TAB20)
Map Created by Geography Division: June 14, 2021

U.S. DEPARTMENT OF COMMERCE U.S. Census Bureau

Projection: Albers Equal Area Conic
Datum: NAD 83
Spheroid: GRS 80
1st Standard Parallel: 46 26 45
2nd Standard Parallel: 48 29 20
Central Meridian: -100 18 04
Latitude of Projection's Origin: 45 56 06
False Easting: 0
False Northing: 0

0 0.9 1.8 2.7 3.6 4.5 Kilometers
0 0.6 1.2 1.8 2.4 3 Miles
SCALE 1:30,000

N W E S

United States Census 2020

2020 CENSUS - TRIBAL TRACT MAP: Turtle Mountain Reservation and Off-Reservation Trust Land

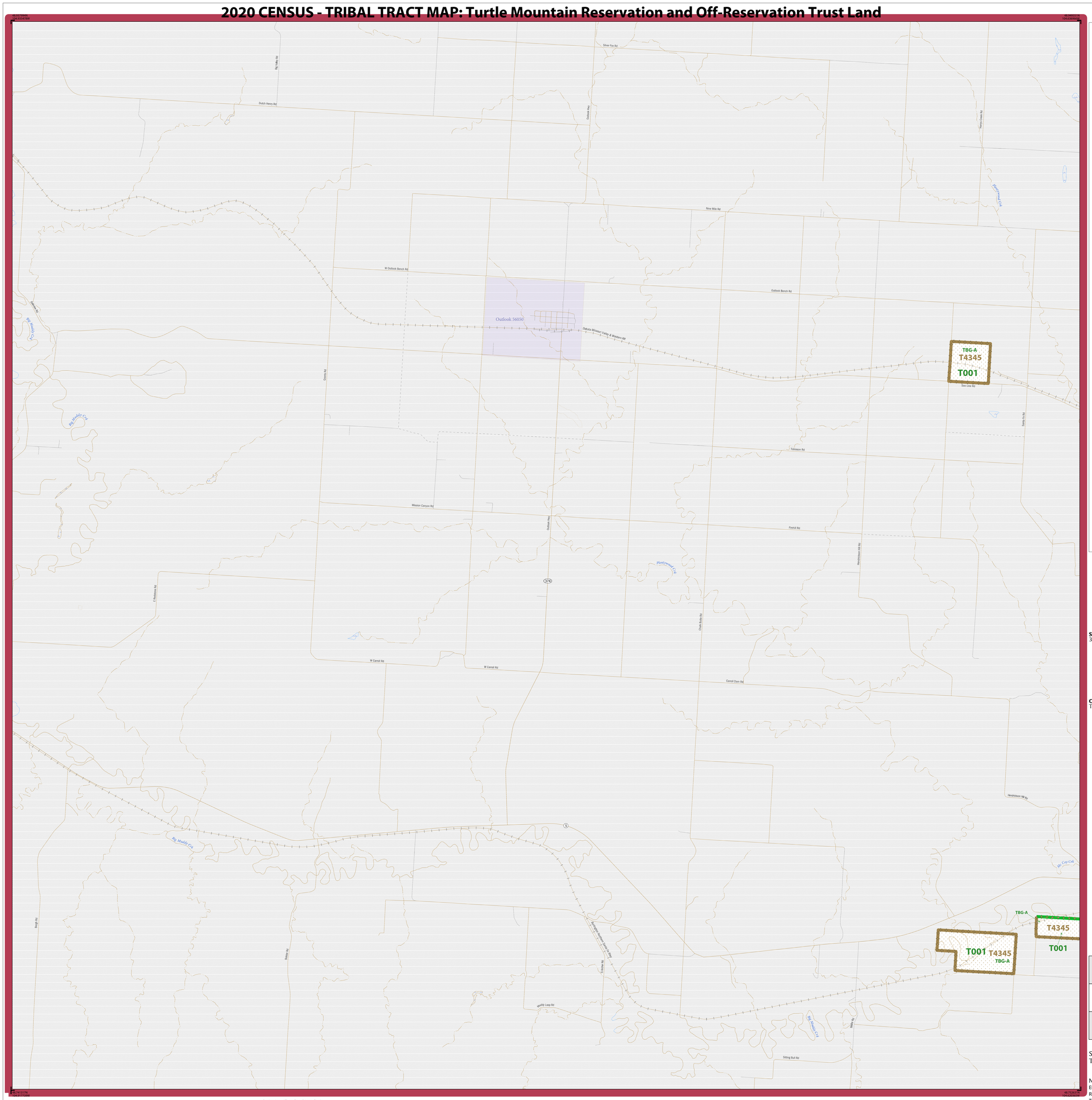
Outlook 56050
Dakota Missouri Valley & Western RR
TBG-A
T4345
T001
Big Muddy Cr
Plant Present Cr
Tumbling Cr
Piney Cr
Mt Coy Crk
Silver Fox Rd
Dutch Henry Rd
Nine Mile Rd
W Outlook Bench Rd
Outlook Bench Rd
Soo Line Rd
Tobiason Rd
Mission Canyon Rd
Firehill Rd
W Carroll Rd
Carroll Dam Rd
Hendrickson Hill Rd
Sitting Bull Rd
Big Muddy Loop Rd
Big Muddy Rd
Big Muddy Cr
Big Muddy Cr
Big Muddy Cr

2020 CENSUS - TRIBAL TRACT MAP: Turtle Mountain Reservation and Off-Reservation Trust Land

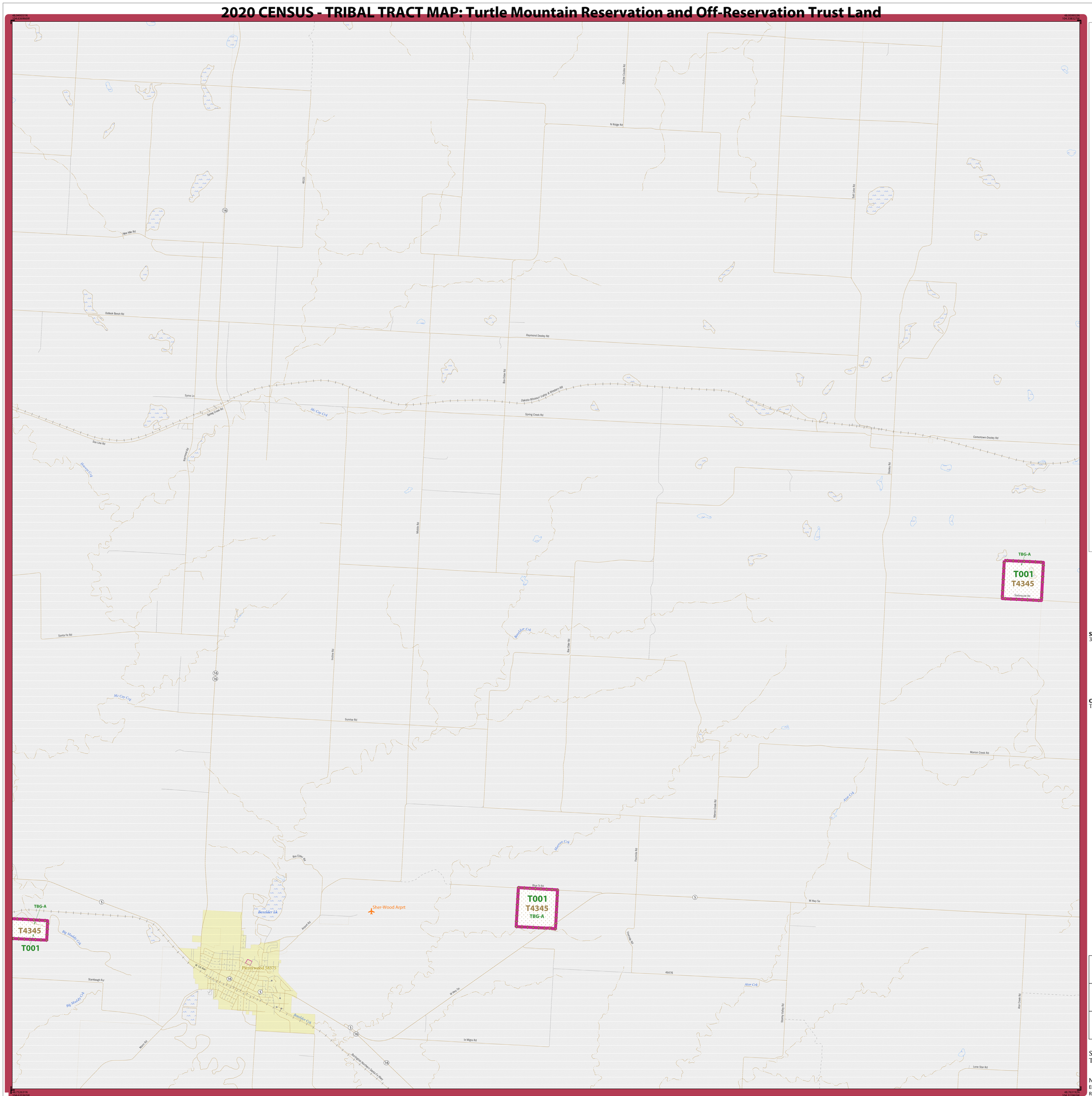

LEGEND

SYMBOL DESCRIPTION	SYMBOL	LABEL STYLE
International or State Water Limit		CANADA
Federal American Indian Reservation		L'ANSE RESERVATION 1880
Off-Reservation Trust Land		T1880
Oklahoma Tribal Statistical Area (OTSA)		KAW OTSA 5690
Tribal Designated Statistical Area (TDSA)		SAMISH TDSA 8750
Alaska Native Village Statistical Area (ANVSA)		ANGOON ANVSA 6100
American Indian Tribal Subdivision		SHONTO 620
State American Indian Reservation		Tama Reservation 9400
State Designated Tribal Statitical Area (SDTSA)		Lumbee SDTSA 9815
Alaska Native Regional Corporation (ANRC)		NANA ANRC 52120
State (or statistically equivalent entity)		NEW YORK 36
County (or statistically equivalent entity)		ERIE 029
Consolidated City		MILFORD 47500
Incorporated Place[1]		Davis 18100
Census Designated Place[1] (CDP)		Cochiti 16560
Tribal Census Tract		T001
Tribal Block Group		TBG-A

DESCRIPTION	SYMBOL
Interstate or U.S. Highway	5 2
State Highway	4
Other Road	Marsh Ln
Cul-de-sac	
Circle	
4WD Trail, Stairway, Alley, Walkway, or Ferry	
Railroad	Southern RR
Pipeline or Power Line	
Ridge or Fence	
Nonvisible Boundary or Feature Not Elsewhere Classified	
Perennial Stream	Tumbling Cr
Intermittent Stream	Piney Cr
Selected Mountain Peaks	Mt Shasta

DESCRIPTION	SYMBOL
Water Body	Pleasant Lake
Swamp or Marsh	Okefenokee Swamp
Glacier	Bering Glacier
Airport, Airfield, or Helicopter Landing Pad	Oxnard Airport
College or University	Coll/Univ
Military	Fort Belvoir
Prison or Juvenile Detention Center	P/JDC
National or State Park, Forest, or Recreational Area	Yosemite Natl Pk
Outside Subject Area	
Inset Area	A1

Where international, state, and/or county boundaries coincide, the map shows the boundary symbol for only the highest-ranking of these boundaries. Where American Indian reservation and American Indian tribal subdivision boundaries coincide, the map shows only the American Indian reservation boundaries.

Geographic area names are followed by either their FIPS or census code.

1 Place label color corresponds to the place fill color.

Due to space limitations, some areas and features such as water bodies, colleges, prisons, and roads may not be labeled.

SUBJECT AREA COUNTIES ON MAP SHEET
30091 Sheridan

OFF-RESERVATION TRUST LAND NAMES
T4345 Turtle Mountain

Key to Adjacent Sheets

13	14	
17	18	
21	22	23

Sheet Location within Entity



Sheet 18 of 53 PARENT sheets
Total Sheets: 54 (Index 1; Parent 53; Inset 0)

NAME: Turtle Mountain Reservation (4345)
ENTITY TYPE: Federal American Indian Area (Legal)
RELATED ST: Montana (30), North Dakota (38), South Dakota (46)
TRIBE NAME: Turtle Mountain Band of Chippewa Indians of North Dakota (TR0278)

All legal boundaries and names are as of January 1, 2020. The boundaries shown on this map are for Census Bureau statistical data collection and tabulation purposes only; their depiction and designation for statistical purposes does not constitute a determination of jurisdictional authority or rights of ownership or entitlement.

Geographic Vintage: 2020 Census (reference date: January 1, 2020)
Data Source: U.S. Census Bureau's MAF/TIGER database (TAB20)
Map Created by: Geography Division: June 14, 2021

U.S. DEPARTMENT OF COMMERCE U.S. Census Bureau

Projection: Albers Equal Area Conic
Datum: NAD 83
Spheroid: GRS 80
1st Standard Parallel: 46 26 45
2nd Standard Parallel: 48 29 20
Central Meridian: -100 18 04
Latitude of Projection's Origin: 45 56 06
False Easting: 0
False Northing: 0

0 0.9 1.8 2.7 3.6 4.5 Kilometers
0 0.6 1.2 1.8 2.4 3 Miles
SCALE 1:30,000

N W E S

United States® Census 2020

2020 CENSUS - TRIBAL TRACT MAP: Turtle Mountain Reservation and Off-Reservation Trust Land

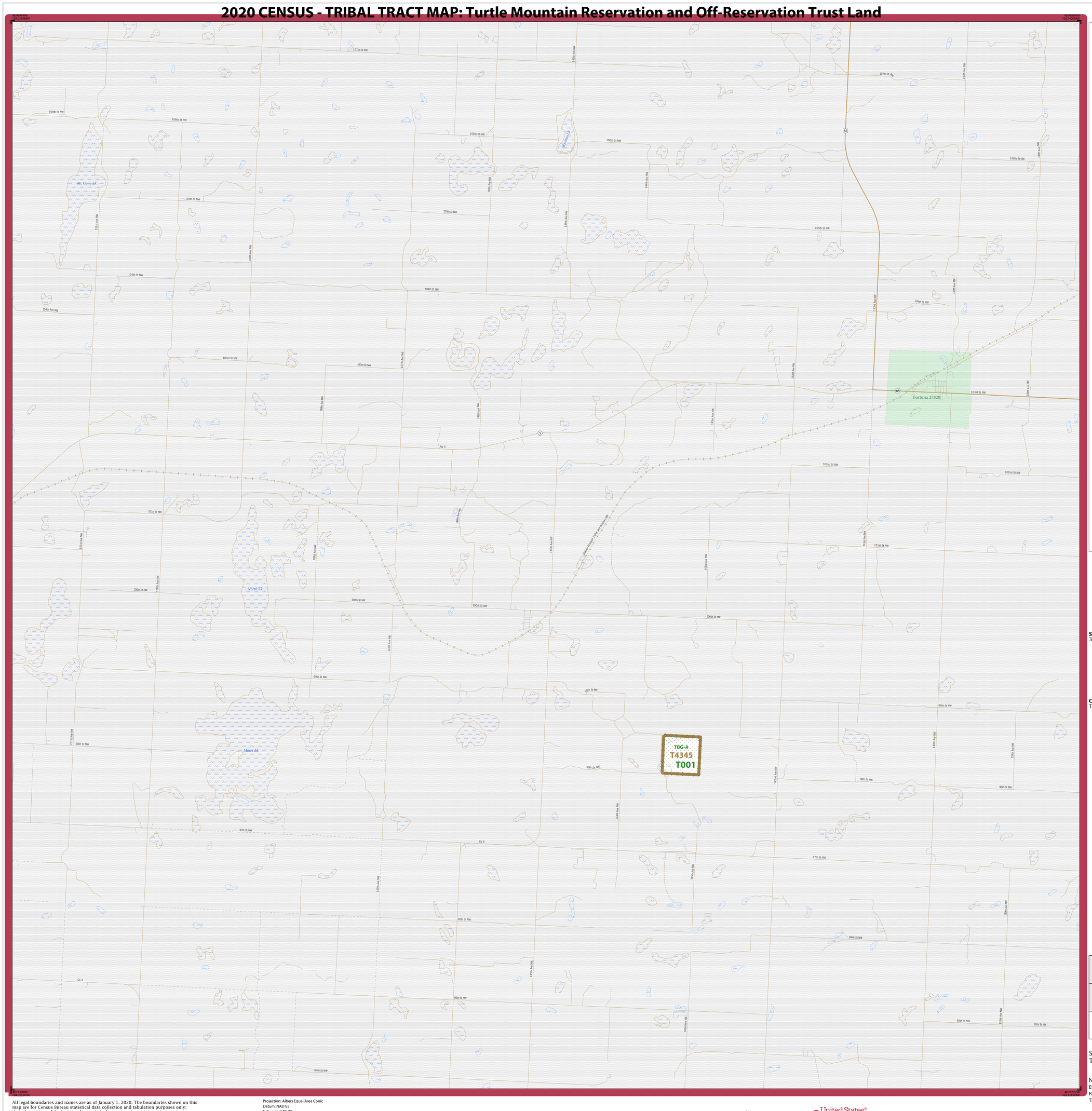

LEGEND

SYMBOL DESCRIPTION	SYMBOL	LABEL STYLE
International or State Water Limit		CANADA
Federal American Indian Reservation		L'ANSE RESERVATION 1880
Off-Reservation Trust Land		T1880
Oklahoma Tribal Statistical Area (OTSA)		*KAW OTSA 5690*
Tribal Designated Statistical Area (TDSA)		*SAMISH TDSA 8750*
Alaska Native Village Statistical Area (ANVSA)		*ANGOON ANVSA 6100*
American Indian Tribal Subdivision		SHONTO 620
State American Indian Reservation		Tama Reservation 9400
State Designated Tribal Statitical Area (SDTSA)		*Lumbee SDTSA 9815*
Alaska Native Regional Corporation (ANRC)		***NANA ANRC 52120***
State (or statistically equivalent entity)		NEW YORK 36
County (or statistically equivalent entity)		ERIE 029
Consolidated City		MILFORD 47500
Incorporated Place[1]		Davis 18100
Census Designated Place[1] (CDP)		*Cochiti 16560*
Tribal Census Tract		**T001**
Tribal Block Group		**TBG-A**

DESCRIPTION	SYMBOL
Interstate or U.S. Highway	5 2
State Highway	4
Other Road	Marsh Ln
Cul-de-sac	
Circle	
4WD Trail, Stairway, Alley, Walkway, or Ferry	
Railroad	Southern RR
Pipeline or Power Line	
Ridge or Fence	
Nonvisible Boundary or Feature Not Elsewhere Classified	
Perennial Stream	Tumbling Cr
Intermittent Stream	Piney Cr
Selected Mountain Peaks	Mt Shasta

DESCRIPTION	SYMBOL
Water Body	Pleasant Lake
Swamp or Marsh	Okefenokee Swamp
Glacier	Bering Glacier
Airport, Airfield, or Helicopter Landing Pad	Oxnard Airport
College or University	Coll/Univ
Military	Fort Belvoir
Prison or Juvenile Detention Center	P/JDC
National or State Park, Forest, or Recreational Area	Yosemite Natl Pk
Outside Subject Area	
Inset Area	A1

Where international, state, and/or county boundaries coincide, the map shows the boundary symbol for only the highest-ranking of these boundaries. Where American Indian reservation and American Indian tribal subdivision boundaries coincide, the map shows only the American Indian reservation boundaries.

Geographic area names are followed by either their FIPS or census code.

1 Place label color corresponds to the place fill color.

Due to space limitations, some areas and features such as water bodies, colleges, prisons, and roads may not be labeled.

SUBJECT AREA COUNTIES ON MAP SHEET
38023 Divide

OFF-RESERVATION TRUST LAND NAMES
T4345 Turtle Mountain

Key to Adjacent Sheets

	19	
23	24	

Sheet Location within Entity



Sheet 19 of 53 PARENT sheets
Total Sheets: 54 (Index 1; Parent 53; Inset 0)

NAME: Turtle Mountain Reservation (4345)
ENTITY TYPE: Federal American Indian Area (Legal)
RELATED ST: Montana (30), North Dakota (38), South Dakota (46)
TRIBE NAME: Turtle Mountain Band of Chippewa Indians of North Dakota (TR0278)

All legal boundaries and names are as of January 1, 2020. The boundaries shown on this map are for Census Bureau statistical data collection and tabulation purposes only; their depiction and designation for statistical purposes does not constitute a determination of jurisdictional authority or rights of ownership or entitlement.

Geographic Vintage: 2020 Census (reference date: January 1, 2020)
Data Source: U.S. Census Bureau's MAF/TIGER database (TAB20)
Map Created by Geography Division: June 14, 2021

U.S. DEPARTMENT OF COMMERCE U.S. Census Bureau

Projection: Albers Equal Area Conic
Datum: NAD 83
Spheroid: GRS 80
1st Standard Parallel: 46 26 45
2nd Standard Parallel: 48 29 20
Central Meridian: -100 18 04
Latitude of Projection's Origin: 45 56 06
False Easting: 0
False Northing: 0

0 0.9 1.8 2.7 3.6 4.5 Kilometers
0 0.6 1.2 1.8 2.4 3 Miles
SCALE 1:30,000

N W E S

United States Census 2020

2020 CENSUS - TRIBAL TRACT MAP: Turtle Mountain Reservation and Off-Reservation Trust Land

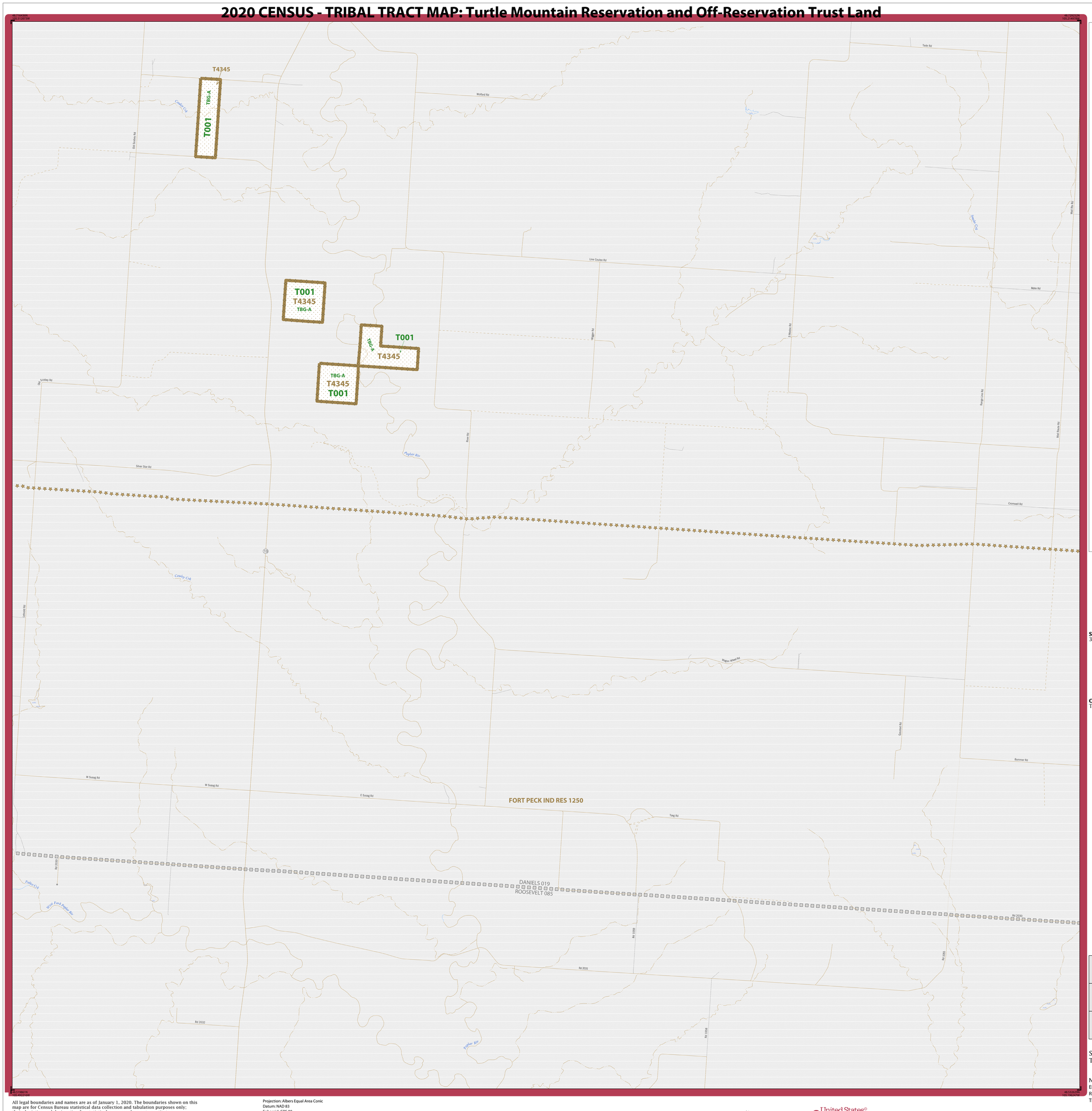

LEGEND

SYMBOL DESCRIPTION	SYMBOL	LABEL STYLE
International or State Water Limit		CANADA
Federal American Indian Reservation		L'ANSE RESERVATION 1880
Off-Reservation Trust Land		T1880
Oklahoma Tribal Statistical Area (OTSA)		KAW OTSA 5690
Tribal Designated Statistical Area (TDSA)		SAMISH TDSA 8750
Alaska Native Village Statistical Area (ANVSA)		ANGOON ANVSA 6100
American Indian Tribal Subdivision		SHONTO 620
State American Indian Reservation		Tama Reservation 9400
State Designated Tribal Statitical Area (SDTSA)		Lumbee SDTSA 9815
Alaska Native Regional Corporation (ANRC)		NANA ANRC 52120
State (or statistically equivalent entity)		NEW YORK 36
County (or statistically equivalent entity)		ERIE 029
Consolidated City		MILFORD 47500
Incorporated Place[1]		Davis 18100
Census Designated Place[1] (CDP)		Cochiti 16560
Tribal Census Tract		T001
Tribal Block Group		TBG-A

DESCRIPTION	SYMBOL
Interstate or U.S. Highway	5 2
State Highway	4
Other Road	Marsh Ln
Cul-de-sac	
Circle	
4WD Trail, Stairway, Alley, Walkway, or Ferry	
Railroad	Southern RR
Pipeline or Power Line	
Ridge or Fence	
Nonvisible Boundary or Feature Not Elsewhere Classified	
Perennial Stream	Tumbling Cr
Intermittent Stream	Piney Cr
Selected Mountain Peaks	Mt Shasta

DESCRIPTION	SYMBOL
Water Body	Pleasant Lake
Swamp or Marsh	Okefenokee Swamp
Glacier	Bering Glacier
Airport, Airfield, or Helicopter Landing Pad	Oxnard Airport
College or University	Coll/Univ
Military	Fort Belvoir
Prison or Juvenile Detention Center	P/JDC
National or State Park, Forest, or Recreational Area	Yosemite Natl Pk
Outside Subject Area	
Inset Area	A1

Where international, state, and/or county boundaries coincide, the map shows the boundary symbol for only the highest-ranking of these boundaries. Where American Indian reservation and American Indian tribal subdivision boundaries coincide, the map shows only the American Indian reservation boundaries.

Geographic area names are followed by either their FIPS or census code.

1 Place label color corresponds to the place fill color.

Due to space limitations, some areas and features such as water bodies, colleges, prisons, and roads may not be labeled.

SUBJECT AREA COUNTIES ON MAP SHEET
30019 Daniels

OFF-RESERVATION TRUST LAND NAMES
T4345 Turtle Mountain

Key to Adjacent Sheets

	15	16
	20	

Sheet Location within Entity



Sheet 20 of 53 PARENT sheets
Total Sheets: 54 (Index 1; Parent 53; Inset 0)

NAME: Turtle Mountain Reservation (4345)
ENTITY TYPE: Federal American Indian Area (Legal)
RELATED ST: Montana (30), North Dakota (38), South Dakota (46)
TRIBE NAME: Turtle Mountain Band of Chippewa Indians of North Dakota (TR0278)

All legal boundaries and names are as of January 1, 2020. The boundaries shown on this map are for Census Bureau statistical data collection and tabulation purposes only; their depiction and designation for statistical purposes does not constitute a determination of jurisdictional authority or rights of ownership or entitlement.

Geographic Vintage: 2020 Census (reference date: January 1, 2020)
Data Source: U.S. Census Bureau's MAF/TIGER database (TAB20)
Map Created by Geography Division: June 14, 2021

U.S. DEPARTMENT OF COMMERCE U.S. Census Bureau

Projection: Albers Equal Area Conic
Datum: NAD 83
Spheroid: GRS 80
1st Standard Parallel: 46 26 45
2nd Standard Parallel: 48 29 20
Central Meridian: -100 18 04
Latitude of Projection's Origin: 45 56 06
False Easting: 0
False Northing: 0

0 0.9 1.8 2.7 3.6 4.5 Kilometers
0 0.6 1.2 1.8 2.4 3 Miles
SCALE 1:30,000

N W E S

United States Census 2020

2020 CENSUS Tribal Tract Reference Map (PARENT) - Sheet ID: 27384345020

2020 CENSUS - TRIBAL TRACT MAP: Turtle Mountain Reservation and Off-Reservation Trust Land

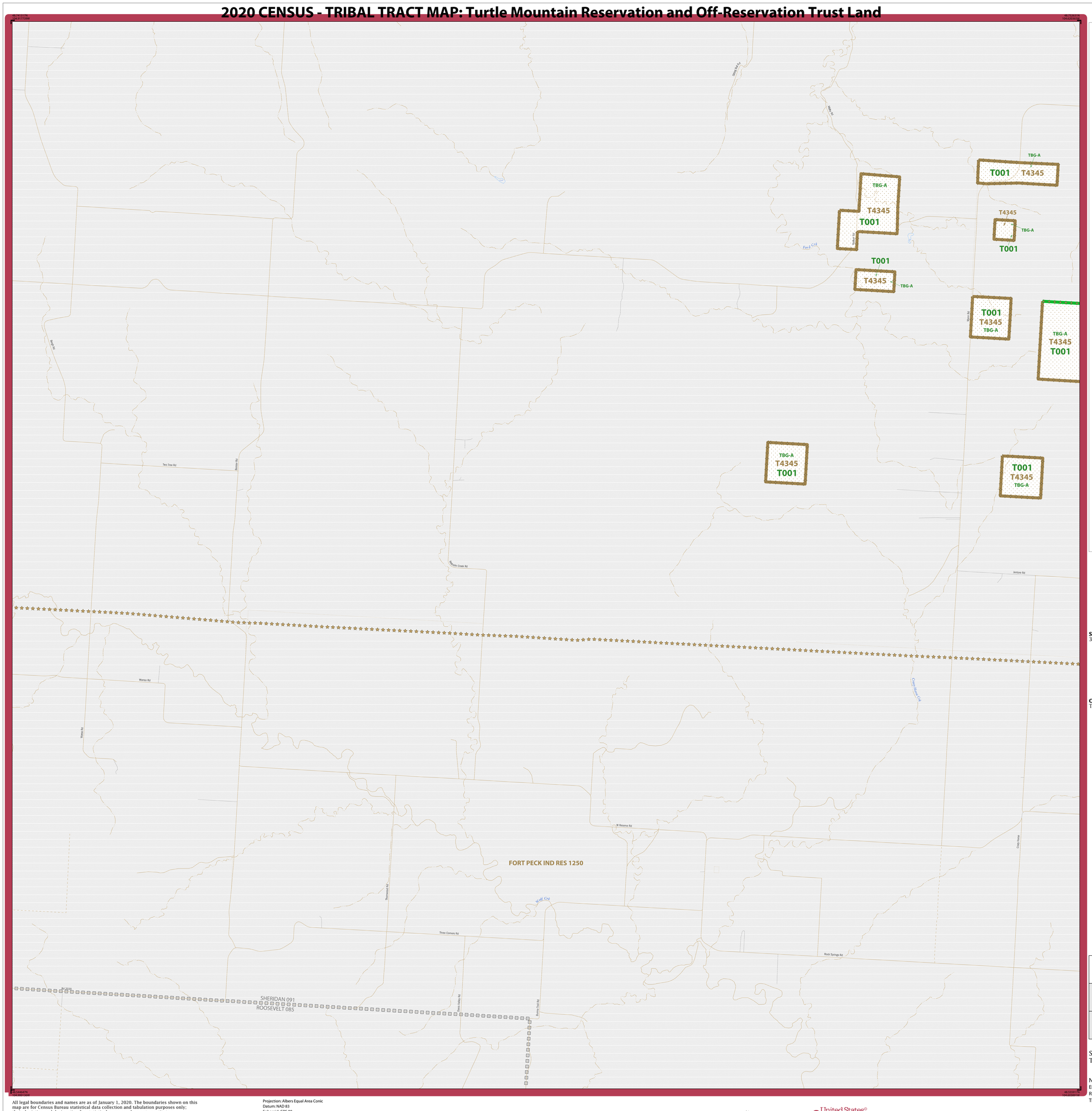

LEGEND

SYMBOL DESCRIPTION	SYMBOL	LABEL STYLE
International or State Water Limit		CANADA
Federal American Indian Reservation		L'ANSE RESERVATION 1880
Off-Reservation Trust Land		T1880
Oklahoma Tribal Statistical Area (OTSA)		*KAW OTSA 5690*
Tribal Designated Statistical Area (TDSA)		*SAMISH TDSA 8750*
Alaska Native Village Statistical Area (ANVSA)		*ANGOON ANVSA 6100*
American Indian Tribal Subdivision		SHONTO 620
State American Indian Reservation		Tama Reservation 9400
State Designated Tribal Statitical Area (SDTSA)		*Lumbee SDTSA 9815*
Alaska Native Regional Corporation (ANRC)		***NANA ANRC 52120***
State (or statistically equivalent entity)		NEW YORK 36
County (or statistically equivalent entity)		ERIE 029
Consolidated City		MILFORD 47500
Incorporated Place[1]		Davis 18100
Census Designated Place[1] (CDP)		*Cochiti 16560*
Tribal Census Tract		T001
Tribal Block Group		TBG-A

DESCRIPTION	SYMBOL
Interstate or U.S. Highway	5 2
State Highway	4
Other Road	Marsh Ln
Cul-de-sac	
Circle	
4WD Trail, Stairway, Alley, Walkway, or Ferry	
Railroad	Southern RR
Pipeline or Power Line	
Ridge or Fence	
Nonvisible Boundary or Feature Not Elsewhere Classified	
Perennial Stream	Tumbling Cr
Intermittent Stream	Piney Cr
Selected Mountain Peaks	Mt Shasta

DESCRIPTION	SYMBOL
Water Body	Pleasant Lake
Swamp or Marsh	Okefenokee Swamp
Glacier	Bering Glacier
Airport, Airfield, or Helicopter Landing Pad	Oxnard Airport
College or University	Coll/Univ
Military	Fort Belvoir
Prison or Juvenile Detention Center	P/JDC
National or State Park, Forest, or Recreational Area	Yosemite Natl Pk
Outside Subject Area	
Inset Area	A1

Where international, state, and/or county boundaries coincide, the map shows the boundary symbol for only the highest-ranking of these boundaries. Where American Indian reservation and American Indian tribal subdivision boundaries coincide, the map shows only the American Indian reservation boundaries.

Geographic area names are followed by either their FIPS or census code.

1 Place label color corresponds to the place fill color.

Due to space limitations, some areas and features such as water bodies, colleges, prisons, and roads may not be labeled.

SUBJECT AREA COUNTIES ON MAP SHEET
30091 Sheridan

OFF-RESERVATION TRUST LAND NAMES
T4345 Turtle Mountain

Key to Adjacent Sheets

16	17	18
	21	22
		25

Sheet Location within Entity



Sheet 21 of 53 PARENT sheets
Total Sheets: 54 (Index 1; Parent 53; Inset 0)

NAME: Turtle Mountain Reservation (4345)
ENTITY TYPE: Federal American Indian Area (Legal)
RELATED ST: Montana (30), North Dakota (38), South Dakota (46)
TRIBE NAME: Turtle Mountain Band of Chippewa Indians of North Dakota (TR0278)

All legal boundaries and names are as of January 1, 2020. The boundaries shown on this map are for Census Bureau statistical data collection and tabulation purposes only; their depiction and designation for statistical purposes does not constitute a determination of jurisdictional authority or rights of ownership or entitlement.

Geographic Vintage: 2020 Census (reference date: January 1, 2020)
Data Source: U.S. Census Bureau's MAF/TIGER database (TAB20)
Map Created by Geography Division: June 14, 2021

U.S. DEPARTMENT OF COMMERCE U.S. Census Bureau

Projection: Albers Equal Area Conic
Datum: NAD 83
Spheroid: GRS 80
1st Standard Parallel: 46 26 45
2nd Standard Parallel: 48 29 20
Central Meridian: -100 18 04
Latitude of Projection's Origin: 45 56 06
False Easting: 0
False Northing: 0

0 0.9 1.8 2.7 3.6 4.5 Kilometers
0 0.6 1.2 1.8 2.4 3 Miles
SCALE 1:30,000

N W E S

United States Census 2020

2020 CENSUS Tribal Tract Reference Map (PARENT) - Sheet ID: 27384345021

2020 CENSUS - TRIBAL TRACT MAP: Turtle Mountain Reservation and Off-Reservation Trust Land

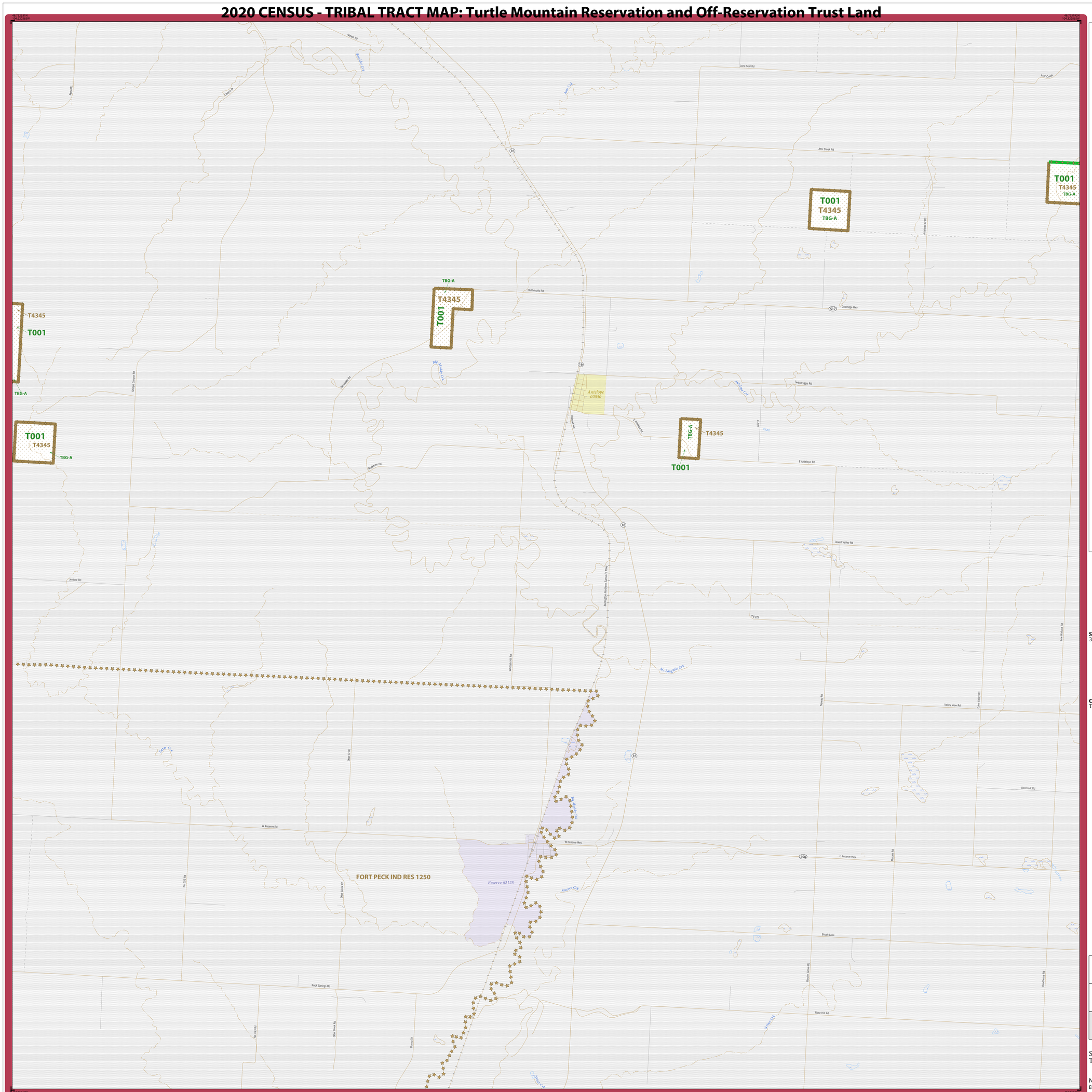

LEGEND

SYMBOL DESCRIPTION	SYMBOL	LABEL STYLE
International or State Water Limit		CANADA
Federal American Indian Reservation		L'ANSE RESERVATION 1880
Off-Reservation Trust Land		T1880
Oklahoma Tribal Statistical Area (OTSA)		*KAW OTSA 5690*
Tribal Designated Statistical Area (TDSA)		*SAMISH TDSA 8750*
Alaska Native Village Statistical Area (ANVSA)		*ANGOON ANVSA 6100*
American Indian Tribal Subdivision		SHONTO 620
State American Indian Reservation		Tama Reservation 9400
State Designated Tribal Statitical Area (SDTSA)		*Lumbee SDTSA 9815*
Alaska Native Regional Corporation (ANRC)		***NANA ANRC 52120***
State (or statistically equivalent entity)		NEW YORK 36
County (or statistically equivalent entity)		ERIE 029
Consolidated City		MILFORD 47500
Incorporated Place[1]		Davis 18100
Census Designated Place[1] (CDP)		*Cochiti 16560*
Tribal Census Tract		T001
Tribal Block Group		TBG-A

DESCRIPTION	SYMBOL	DESCRIPTION	SYMBOL
Interstate or U.S. Highway	5 2	Water Body	Pleasant Lake
State Highway	4	Swamp or Marsh	Okefenokee Swamp
Other Road	Marsh Ln	Glacier	Bering Glacier
Cul-de-sac		Airport, Airfield, or Helicopter Landing Pad	Oxnard Airport
Circle		College or University	Coll/Univ
4WD Trail, Stairway, Alley, Walkway, or Ferry		Military	Fort Belvoir
Railroad	Southern RR	Prison or Juvenile Detention Center	P/JDC
Pipeline or Power Line		National or State Park, Forest, or Recreational Area	Yosemite Natl Pk
Ridge or Fence		Outside Subject Area	
Nonvisible Boundary or Feature Not Elsewhere Classified		Inset Area	A1
Perennial Stream	Tumbling Cr		
Intermittent Stream	Piney Cr		
Selected Mountain Peaks	Mt Shasta		

Where international, state, and/or county boundaries coincide, the map shows the boundary symbol for only the highest-ranking of these boundaries. Where American Indian reservation and American Indian tribal subdivision boundaries coincide, the map shows only the American Indian reservation boundaries.

Geographic area names are followed by either their FIPS or census code.

1 Place label color corresponds to the place fill color.

Due to space limitations, some areas and features such as water bodies, colleges, prisons, and roads may not be labeled.

SUBJECT AREA COUNTIES ON MAP SHEET
30091 Sheridan

OFF-RESERVATION TRUST LAND NAMES
T4345 Turtle Mountain

Key to Adjacent Sheets

17	18	
21	22	23
	25	26

Sheet Location within Entity

Sheet 22 of 53 PARENT sheets
Total Sheets: 54 (Index 1; Parent 53; Inset 0)

NAME: Turtle Mountain Reservation (4345)
ENTITY TYPE: Federal American Indian Area (Legal)
RELATED ST: Montana (30), North Dakota (38), South Dakota (46)
TRIBE NAME: Turtle Mountain Band of Chippewa Indians of North Dakota (TR0278)

All legal boundaries and names are as of January 1, 2020. The boundaries shown on this map are for Census Bureau statistical data collection and tabulation purposes only; their depiction and designation for statistical purposes does not constitute a determination of jurisdictional authority or rights of ownership or entitlement.

Geographic Vintage: 2020 Census (reference date: January 1, 2020)
Data Source: U.S. Census Bureau's MAF/TIGER database (TAB20)
Map Created by Geography Division: June 14, 2021

U.S. DEPARTMENT OF COMMERCE U.S. Census Bureau

Projection: Albers Equal Area Conic
Datum: NAD 83
Spheroid: GRS 80
1st Standard Parallel: 46 26 45
2nd Standard Parallel: 48 29 20
Central Meridian: -100 18 04
Latitude of Projection's Origin: 45 56 06
False Easting: 0
False Northing: 0

0 0.9 1.8 2.7 3.6 4.5 Kilometers
0 0.6 1.2 1.8 2.4 3 Miles
SCALE 1:30,000

N W E S

United States Census 2020

2020 CENSUS - TRIBAL TRACT MAP: Turtle Mountain Reservation and Off-Reservation Trust Land

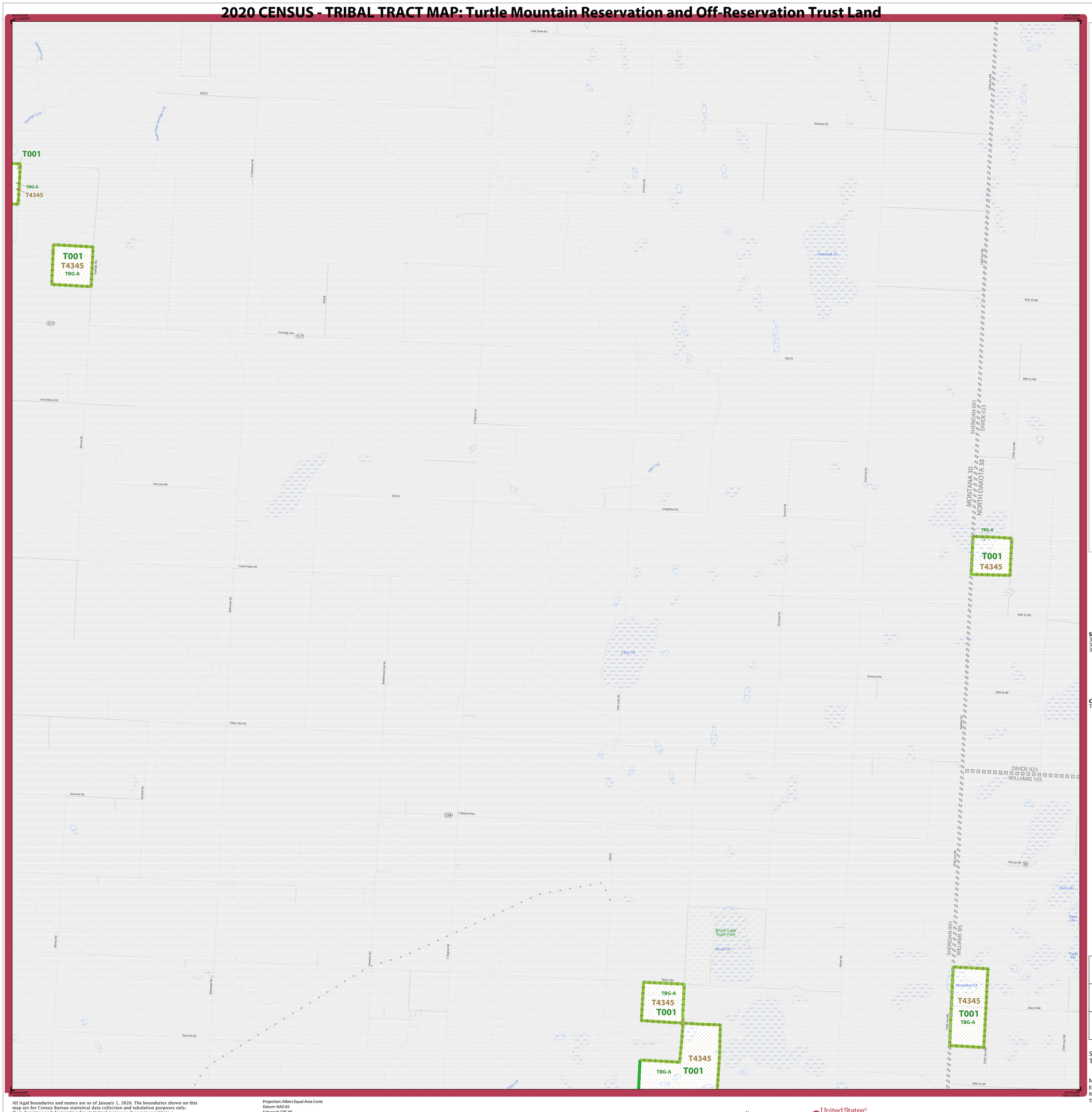

LEGEND

SYMBOL DESCRIPTION	SYMBOL	LABEL STYLE
International or State Water Limit		CANADA
Federal American Indian Reservation		L'ANSE RESERVATION 1880
Off-Reservation Trust Land		T1880
Oklahoma Tribal Statistical Area (OTSA)		*KAW OTSA 5690*
Tribal Designated Statistical Area (TDSA)		*SAMISH TDSA 8750*
Alaska Native Village Statistical Area (ANVSA)		*ANGOON ANVSA 6100*
American Indian Tribal Subdivision		SHONTO 620
State American Indian Reservation		Tama Reservation 9400
State Designated Tribal Statitical Area (SDTSA)		*Lumbee SDTSA 9815*
Alaska Native Regional Corporation (ANRC)		***NANA ANRC 52120***
State (or statistically equivalent entity)		NEW YORK 36
County (or statistically equivalent entity)		ERIE 029
Consolidated City		MILFORD 47500
Incorporated Place[1]		Davis 18100
Census Designated Place[1] (CDP)		*Cochiti 16560*
Tribal Census Tract		T001
Tribal Block Group		TBG-A

DESCRIPTION	SYMBOL
Interstate or U.S. Highway	5 2
State Highway	4
Other Road	Marsh Ln
Cul-de-sac	
Circle	
4WD Trail, Stairway, Alley, Walkway, or Ferry	
Railroad	Southern RR
Pipeline or Power Line	
Ridge or Fence	
Nonvisible Boundary or Feature Not Elsewhere Classified	
Perennial Stream	Tumbling Cr
Intermittent Stream	Piney Cr
Selected Mountain Peaks	Mt Shasta

DESCRIPTION	SYMBOL
Water Body	Pleasant Lake
Swamp or Marsh	Okefenokee Swamp
Glacier	Bering Glacier
Airport, Airfield, or Helicopter Landing Pad	Oxnard Airport
College or University	Coll/Univ
Military	Fort Belvoir
Prison or Juvenile Detention Center	P/JDC
National or State Park, Forest, or Recreational Area	Yosemite Natl Pk
Outside Subject Area	
Inset Area	A1

Where international, state, and/or county boundaries coincide, the map shows the boundary symbol for only the highest-ranking of these boundaries. Where American Indian reservation and American Indian tribal subdivision boundaries coincide, the map shows only the American Indian reservation boundaries.

Geographic area names are followed by either their FIPS or census code.

1 Place label color corresponds to the place fill color.

Due to space limitations, some areas and features such as water bodies, colleges, prisons, and roads may not be labeled.

SUBJECT AREA COUNTIES ON MAP SHEET

30091 Sheridan
38023 Divide
38105 Williams

OFF-RESERVATION TRUST LAND NAMES

T4345 Turtle Mountain

Key to Adjacent Sheets

18		19
22	23	24
25	26	27

Sheet Location within Entity



Sheet 23 of 53 PARENT sheets
Total Sheets: 54 (Index 1; Parent 53; Inset 0)

NAME: Turtle Mountain Reservation (4345)
ENTITY TYPE: Federal American Indian Area (Legal)
RELATED ST: Montana (30), North Dakota (38), South Dakota (46)
TRIBE NAME: Turtle Mountain Band of Chippewa Indians of North Dakota (TR0278)

All legal boundaries and names are as of January 1, 2020. The boundaries shown on this map are for Census Bureau statistical data collection and tabulation purposes only; their depiction and designation for statistical purposes does not constitute a determination of jurisdictional authority or rights of ownership or entitlement.

Geographic Vintage: 2020 Census (reference date: January 1, 2020)
Data Source: U.S. Census Bureau's MAF/TIGER database (TAB20)
Map Created by Geography Division: June 14, 2021

U.S. DEPARTMENT OF COMMERCE U.S. Census Bureau

Projection: Albers Equal Area Conic
Datum: NAD 83
Spheroid: GRS 80
1st Standard Parallel: 46 26 45
2nd Standard Parallel: 48 29 20
Central Meridian: -100 18 04
Latitude of Projection's Origin: 45 56 06
False Easting: 0
False Northing: 0

0 0.9 1.8 2.7 3.6 4.5 Kilometers
0 0.6 1.2 1.8 2.4 3 Miles
SCALE 1:30,000

N W E S

United States Census 2020

2020 CENSUS Tribal Tract Reference Map (PARENT) - Sheet ID: 27384345023

2020 CENSUS - TRIBAL TRACT MAP: Turtle Mountain Reservation and Off-Reservation Trust Land

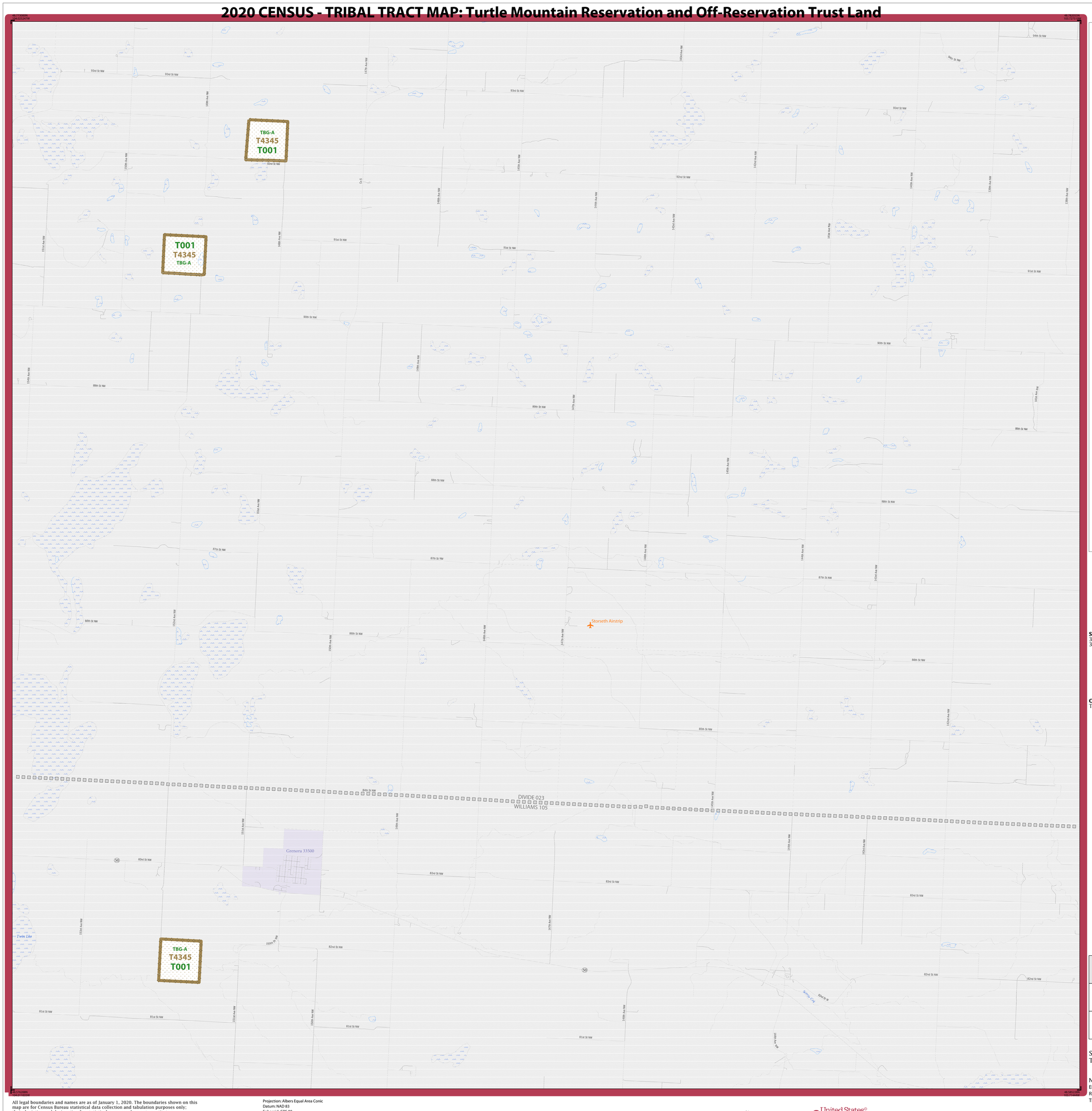

LEGEND

SYMBOL DESCRIPTION	SYMBOL	LABEL STYLE
International or State Water Limit		CANADA
Federal American Indian Reservation		L'ANSE RESERVATION 1880
Off-Reservation Trust Land		T1880
Oklahoma Tribal Statistical Area (OTSA)		*KAW OTSA 5690*
Tribal Designated Statistical Area (TDSA)		*SAMISH TDSA 8750*
Alaska Native Village Statistical Area (ANVSA)		*ANGOON ANVSA 6100*
American Indian Tribal Subdivision		SHONTO 620
State American Indian Reservation		Tama Reservation 9400
State Designated Tribal Statitical Area (SDTSA)		*Lumbee SDTSA 9815*
Alaska Native Regional Corporation (ANRC)		***NANA ANRC 52120***
State (or statistically equivalent entity)		NEW YORK 36
County (or statistically equivalent entity)		ERIE 029
Consolidated City		MILFORD 47500
Incorporated Place[1]		Davis 18100
Census Designated Place[1] (CDP)		*Cochiti 16560*
Tribal Census Tract		T001
Tribal Block Group		TBG-A

DESCRIPTION	SYMBOL
Interstate or U.S. Highway	5 2
State Highway	4
Other Road	Marsh Ln
Cul-de-sac	
Circle	
4WD Trail, Stairway, Alley, Walkway, or Ferry	
Railroad	Southern RR
Pipeline or Power Line	
Ridge or Fence	
Nonvisible Boundary or Feature Not Elsewhere Classified	
Perennial Stream	Tumbling Cr
Intermittent Stream	Piney Cr
Selected Mountain Peaks	Mt Shasta

DESCRIPTION	SYMBOL
Water Body	Pleasant Lake
Swamp or Marsh	Okefenokee Swamp
Glacier	Bering Glacier
Airport, Airfield, or Helicopter Landing Pad	Oxnard Airport
College or University	Coll/Univ
Military	Fort Belvoir
Prison or Juvenile Detention Center	P/JDC
National or State Park, Forest, or Recreational Area	Yosemite Natl Pk
Outside Subject Area	
Inset Area	A1

Where international, state, and/or county boundaries coincide, the map shows the boundary symbol for only the highest-ranking of these boundaries. Where American Indian reservation and American Indian tribal subdivision boundaries coincide, the map shows only the American Indian reservation boundaries.

Geographic area names are followed by either their FIPS or census code.

1 Place label color corresponds to the place fill color.

Due to space limitations, some areas and features such as water bodies, colleges, prisons, and roads may not be labeled.

SUBJECT AREA COUNTIES ON MAP SHEET
38023 Divide
38105 Williams

OFF-RESERVATION TRUST LAND NAMES
T4345 Turtle Mountain

Key to Adjacent Sheets

	19	
23	24	
26	27	

Sheet Location within Entity



Sheet 24 of 53 PARENT sheets
Total Sheets: 54 (Index 1; Parent 53; Inset 0)

NAME: Turtle Mountain Reservation (4345)
ENTITY TYPE: Federal American Indian Area (Legal)
RELATED ST: Montana (30), North Dakota (38), South Dakota (46)
TRIBE NAME: Turtle Mountain Band of Chippewa Indians of North Dakota (TR0278)

All legal boundaries and names are as of January 1, 2020. The boundaries shown on this map are for Census Bureau statistical data collection and tabulation purposes only; their depiction and designation for statistical purposes does not constitute a determination of jurisdictional authority or rights of ownership or entitlement.

Geographic Vintage: 2020 Census (reference date: January 1, 2020)
Data Source: U.S. Census Bureau's MAF/TIGER database (TAB20)
Map Created by Geography Division: June 14, 2021

U.S. DEPARTMENT OF COMMERCE U.S. Census Bureau

Projection: Albers Equal Area Conic
Datum: NAD 83
Spheroid: GRS 80
1st Standard Parallel: 46 26 45
2nd Standard Parallel: 48 39 20
Central Meridian: -100 18 04
Latitude of Projection's Origin: 45 56 06
False Easting: 0
False Northing: 0

0 0.9 1.8 2.7 3.6 4.5 Kilometers
0 0.6 1.2 1.8 2.4 3 Miles
SCALE 1:30,000

N W E S

United States Census 2020

2020 CENSUS - TRIBAL TRACT MAP: Turtle Mountain Reservation and Off-Reservation Trust Land

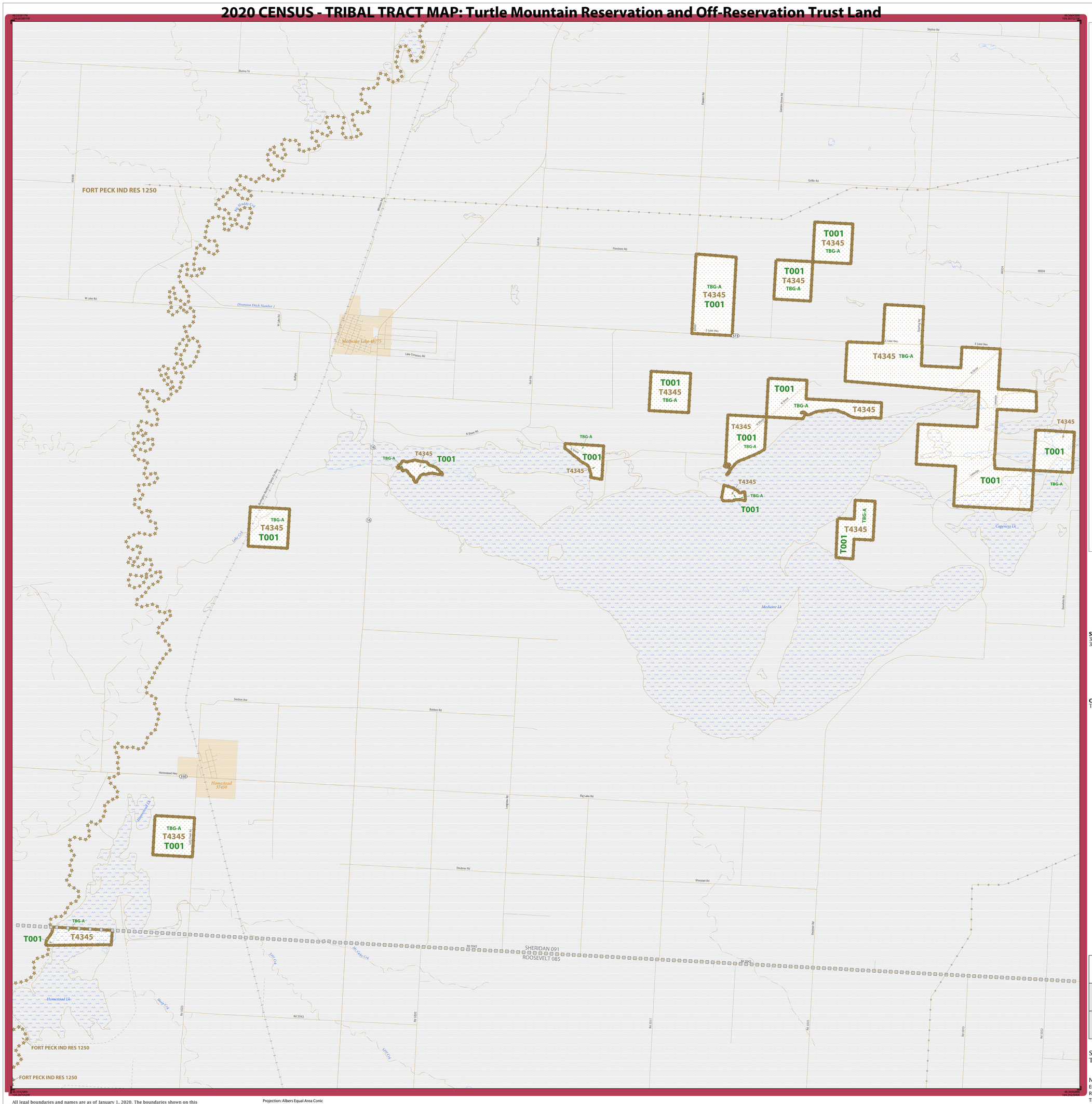

2020 CENSUS - TRIBAL TRACT MAP: Turtle Mountain Reservation and Off-Reservation Trust Land

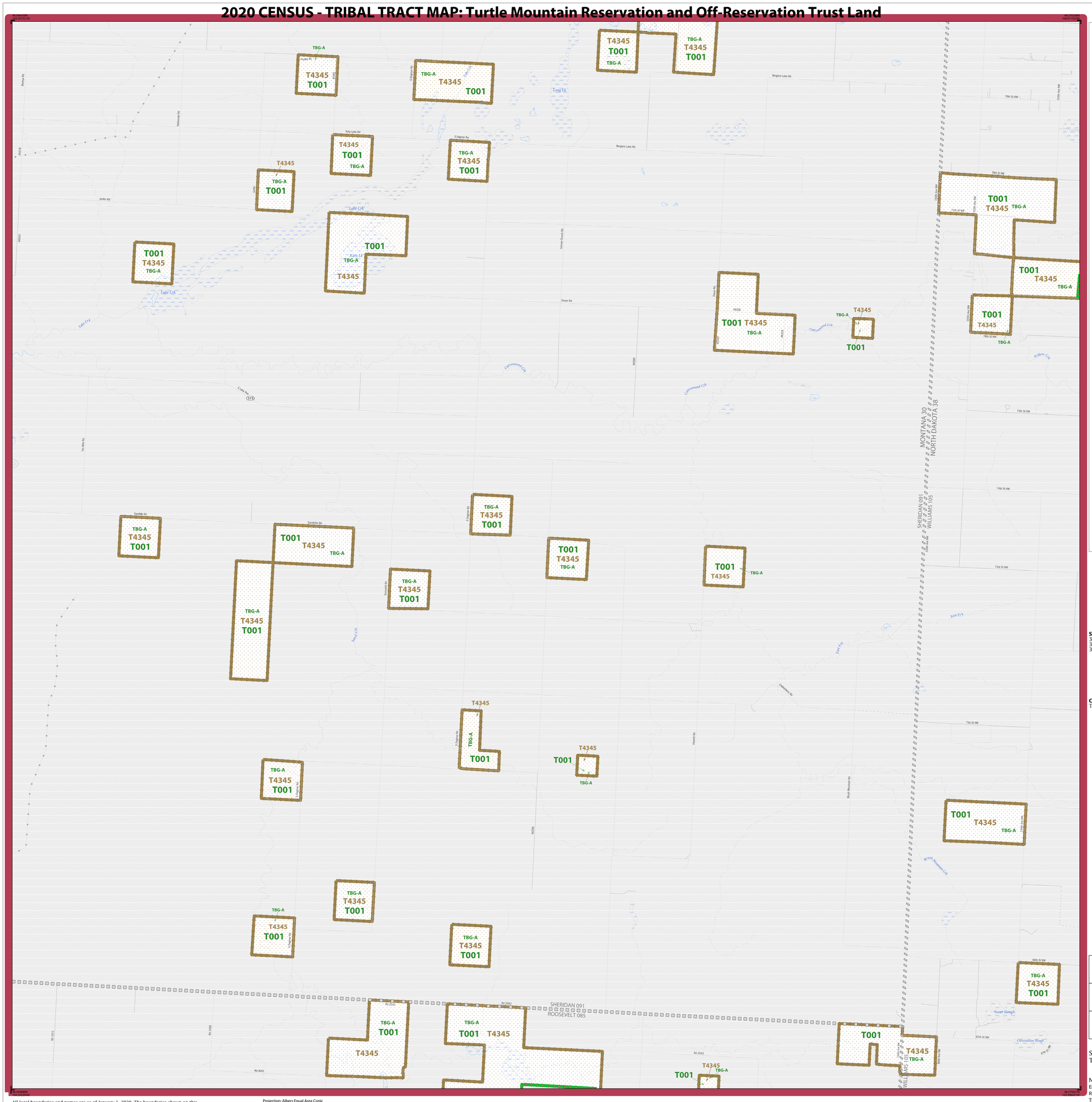
T4345
T001
TBG-A
MONTANA 30
NORTH DAKOTA 38
SHERIDAN 091
ROOSEVELT 085
SHERIDAN 091
WILLIAMS 105
Bergiers Lake Rd
Dwyer Rd
Lake Crk
Long Lk
Katy Lk
Cottonwood Crk
Willow Crk
Sweet Slough
Chickadee Slough
Big Sandy Homestead Crk
East Fork
Rd 2042
Rd 2043
Rd 2051
Rd 1050
75th St NW
74th St NW
73rd St NW
72nd St NW
68th St NW
67th St NW
67th St NW
Rd 2042
Rd 2042
Rd 2042

2020 CENSUS - TRIBAL TRACT MAP: Turtle Mountain Reservation and Off-Reservation Trust Land

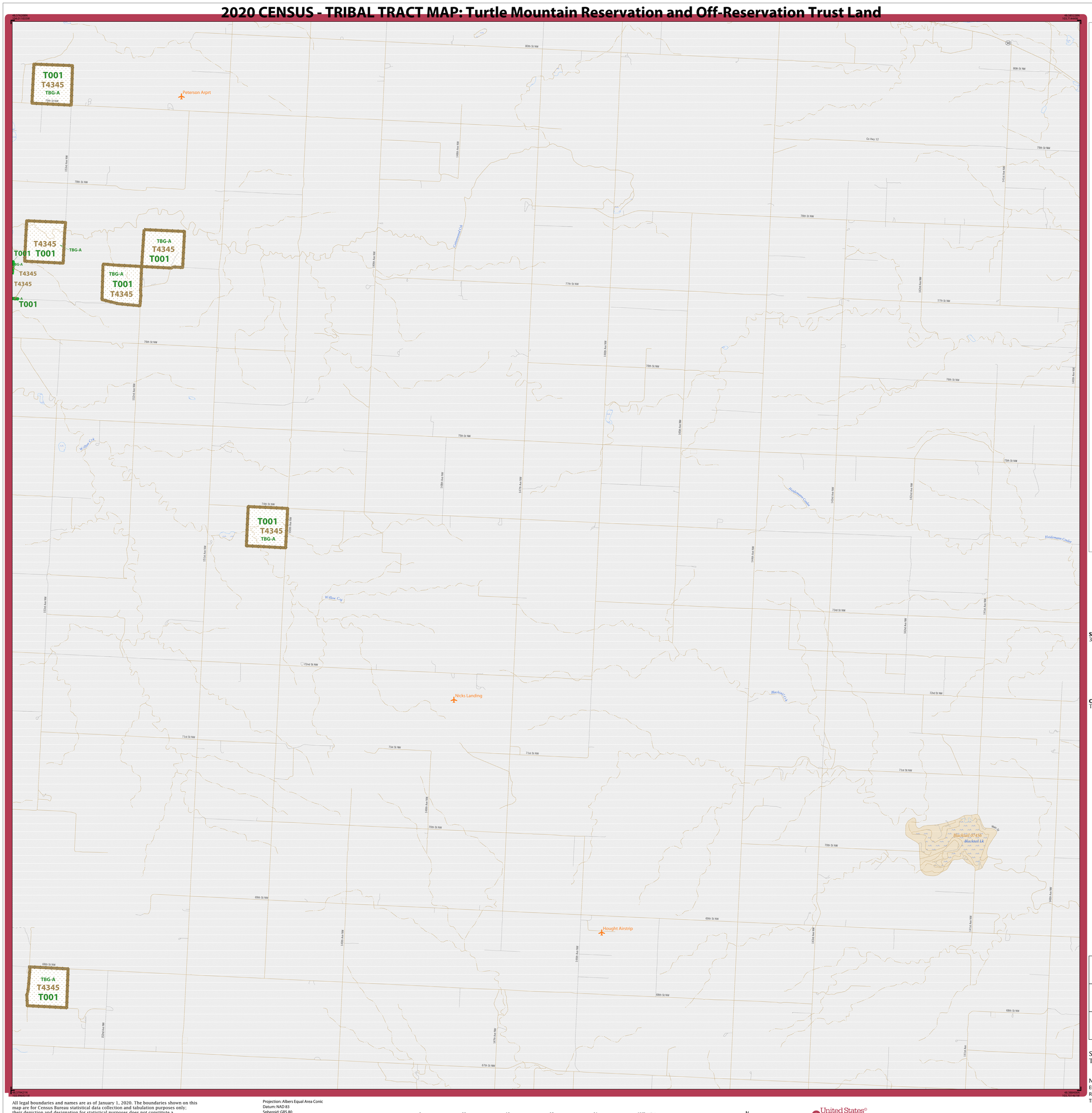

LEGEND

SYMBOL DESCRIPTION	SYMBOL	LABEL STYLE
International or State Water Limit		CANADA
Federal American Indian Reservation		L'ANSE RESERVATION 1880
Off-Reservation Trust Land		T1880
Oklahoma Tribal Statistical Area (OTSA)		*KAW OTSA 5690*
Tribal Designated Statistical Area (TDSA)		*SAMISH TDSA 8750*
Alaska Native Village Statistical Area (ANVSA)		*ANGOON ANVSA 6100*
American Indian Tribal Subdivision		SHONTO 620
State American Indian Reservation		Tama Reservation 9400
State Designated Tribal Statitical Area (SDTSA)		*Lumbee SDTSA 9815*
Alaska Native Regional Corporation (ANRC)		***NANA ANRC 52120***
State (or statistically equivalent entity)		NEW YORK 36
County (or statistically equivalent entity)		ERIE 029
Consolidated City		MILFORD 47500
Incorporated Place[1]		Davis 18100
Census Designated Place[1] (CDP)		*Cochiti 16560*
Tribal Census Tract		T001
Tribal Block Group		TBG-A

DESCRIPTION	SYMBOL
Interstate or U.S. Highway	5 2
State Highway	4
Other Road	Marsh Ln
Cul-de-sac	
Circle	
4WD Trail, Stairway, Alley, Walkway, or Ferry	
Railroad	Southern RR
Pipeline or Power Line	
Ridge or Fence	
Nonvisible Boundary or Feature Not Elsewhere Classified	
Perennial Stream	Tumbling Cr
Intermittent Stream	Piney Cr
Selected Mountain Peaks	Mt Shasta

DESCRIPTION	SYMBOL
Water Body	Pleasant Lake
Swamp or Marsh	Okefenokee Swamp
Glacier	Bering Glacier
Airport, Airfield, or Helicopter Landing Pad	Oxnard Airport
College or University	Coll/Univ
Military	Fort Belvoir
Prison or Juvenile Detention Center	P/JDC
National or State Park, Forest, or Recreational Area	Yosemite Natl Pk
Outside Subject Area	
Inset Area	A1

Where international, state, and/or county boundaries coincide, the map shows the boundary symbol for only the highest-ranking of these boundaries. Where American Indian reservation and American Indian tribal subdivision boundaries coincide, the map shows only the American Indian reservation boundaries.

Geographic area names are followed by either their FIPS or census code.

1 Place label color corresponds to the place fill color.

Due to space limitations, some areas and features such as water bodies, colleges, prisons, and roads may not be labeled.

SUBJECT AREA COUNTIES ON MAP SHEET
38105 Williams

OFF-RESERVATION TRUST LAND NAMES
T4345 Turtle Mountain

Key to Adjacent Sheets

23	24	
26	27	
29		

Sheet Location within Entity



Sheet 27 of 53 PARENT sheets
Total Sheets: 54 (Index 1; Parent 53; Inset 0)

NAME: Turtle Mountain Reservation (4345)
ENTITY TYPE: Federal American Indian Area (Legal)
RELATED ST: Montana (30), North Dakota (38), South Dakota (46)
TRIBE NAME: Turtle Mountain Band of Chippewa Indians of North Dakota (TR0278)

All legal boundaries and names are as of January 1, 2020. The boundaries shown on this map are for Census Bureau statistical data collection and tabulation purposes only; their depiction and designation for statistical purposes does not constitute a determination of jurisdictional authority or rights of ownership or entitlement.

Geographic Vintage: 2020 Census (reference date: January 1, 2020)
Data Source: U.S. Census Bureau's MAF/TIGER database (TAB20)
Map Created by Geography Division: June 14, 2021

U.S. DEPARTMENT OF COMMERCE U.S. Census Bureau

Projection: Albers Equal Area Conic
Datum: NAD 83
Spheroid: GRS 80
1st Standard Parallel: 46 26 45
2nd Standard Parallel: 48 29 20
Central Meridian:- 100 18 04
Latitude of Projection's Origin: 45 56 06
False Easting: 0
False Northing: 0

0 0.9 1.8 2.7 3.6 4.5 Kilometers
0 0.6 1.2 1.8 2.4 3 Miles
SCALE 1:30,000

N W E S

United States Census 2020

2020 CENSUS - TRIBAL TRACT MAP: Turtle Mountain Reservation and Off-Reservation Trust Land

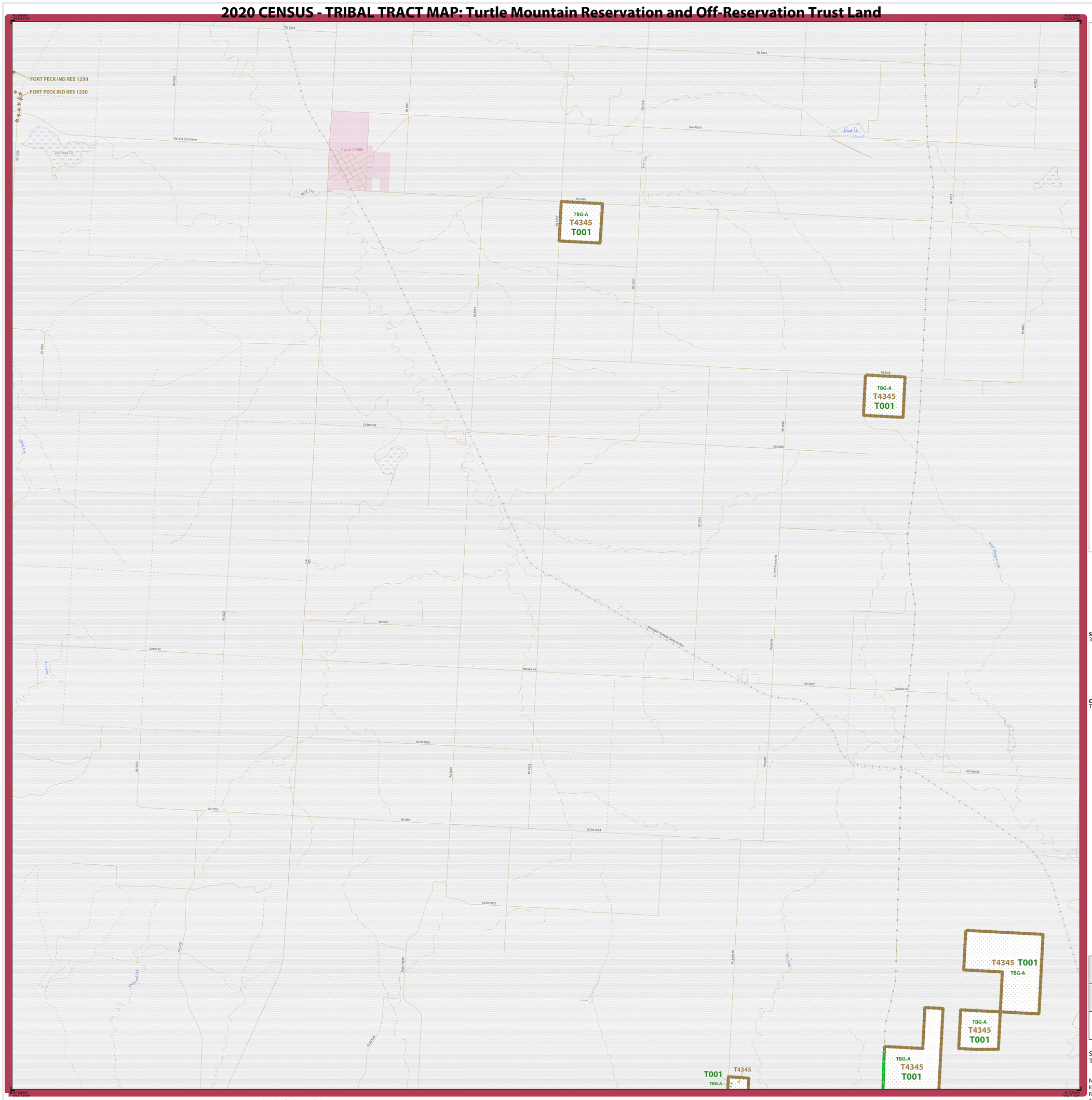

LEGEND

SYMBOL DESCRIPTION	SYMBOL	LABEL STYLE
International or State Water Limit		CANADA
Federal American Indian Reservation		L'ANSE RESERVATION 1880
Off-Reservation Trust Land		T1880
Oklahoma Tribal Statistical Area (OTSA)		*KAW OTSA 5690*
Tribal Designated Statistical Area (TDSA)		*SAMISH TDSA 8750*
Alaska Native Village Statistical Area (ANVSA)		*ANGOON ANVSA 6100*
American Indian Tribal Subdivision		SHONTO 620
State American Indian Reservation		Tama Reservation 9400
State Designated Tribal Statitical Area (SDTSA)		*Lumbee SDTSA 9815*
Alaska Native Regional Corporation (ANRC)		***NANA ANRC 52120***
State (or statistically equivalent entity)		NEW YORK 36
County (or statistically equivalent entity)		ERIE 029
Consolidated City		MILFORD 47500
Incorporated Place[1]		Davis 18100
Census Designated Place[1] (CDP)		*Cochiti 16560*
Tribal Census Tract		**T001**
Tribal Block Group		**TBG-A**

DESCRIPTION	SYMBOL	DESCRIPTION	SYMBOL
Interstate or U.S. Highway	5 2	Water Body	Pleasant Lake
State Highway	4	Swamp or Marsh	Okefenokee Swamp
Other Road	Marsh Ln	Glacier	Bering Glacier
Cul-de-sac		Airport, Airfield, or Helicopter Landing Pad	Oxnard Airport
Circle		College or University	Coll/Univ
4WD Trail, Stairway, Alley, Walkway, or Ferry		Military	Fort Belvoir
Railroad	Southern RR	Prison or Juvenile Detention Center	P/JDC
Pipeline or Power Line		National or State Park, Forest, or Recreational Area	Yosemite Natl Pk
Ridge or Fence		Outside Subject Area	
Nonvisible Boundary or Feature Not Elsewhere Classified		Inset Area	A1
Perennial Stream	Tumbling Cr		
Intermittent Stream	Piney Cr		
Selected Mountain Peaks	Mt Shasta		

Where international, state, and/or county boundaries coincide, the map shows the boundary symbol for only the highest-ranking of these boundaries. Where American Indian reservation and American Indian tribal subdivision boundaries coincide, the map shows only the American Indian reservation boundaries.

Geographic area names are followed by either their FIPS or census code.

1 Place label color corresponds to the place fill color.

Due to space limitations, some areas and features such as water bodies, colleges, prisons, and roads may not be labeled.

SUBJECT AREA COUNTIES ON MAP SHEET
30085 Roosevelt

OFF-RESERVATION TRUST LAND NAMES
T4345 Turtle Mountain

Key to Adjacent Sheets

	25	26
	28	29
30	31	32

Sheet Location within Entity



Sheet 28 of 53 PARENT sheets
Total Sheets: 54 (Index 1; Parent 53; Inset 0)

NAME: Turtle Mountain Reservation (4345)
ENTITY TYPE: Federal American Indian Area (Legal)
RELATED ST: Montana (30), North Dakota (38), South Dakota (46)
TRIBE NAME: Turtle Mountain Band of Chippewa Indians of North Dakota (TR0278)

All legal boundaries and names are as of January 1, 2020. The boundaries shown on this map are for Census Bureau statistical data collection and tabulation purposes only; their depiction and designation for statistical purposes does not constitute a determination of jurisdictional authority or rights of ownership or entitlement.

Geographic Vintage: 2020 Census (reference date: January 1, 2020)
Data Source: U.S. Census Bureau's MAF/TIGER database (TAB20)
Map Created by Geography Division: June 14, 2021

U.S. DEPARTMENT OF COMMERCE U.S. Census Bureau

Projection: Albers Equal Area Conic
Datum: NAD 83
Spheroid: GRS 80
1st Standard Parallel: 46 26 45
2nd Standard Parallel: 48 29 20
Central Meridian: -100 18 04
Latitude of Projection's Origin: 45 56 06
False Easting: 0
False Northing: 0

0 0.9 1.8 2.7 3.6 4.5 Kilometers
0 0.6 1.2 1.8 2.4 3 Miles
SCALE 1:30,000

N W E S

United States Census 2020

2020 CENSUS - TRIBAL TRACT MAP: Turtle Mountain Reservation and Off-Reservation Trust Land

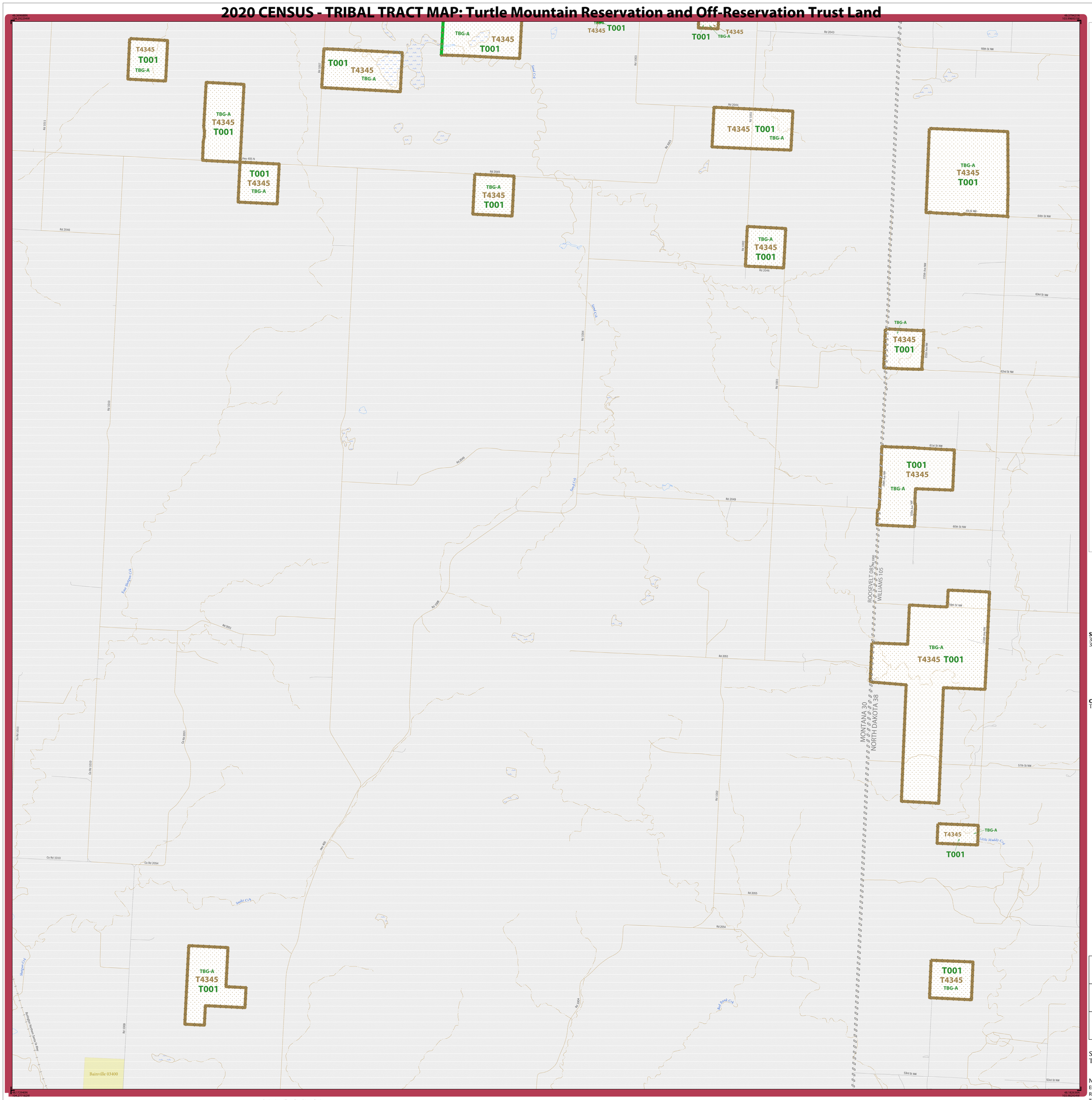

2020 CENSUS - TRIBAL TRACT MAP: Turtle Mountain Reservation and Off-Reservation Trust Land

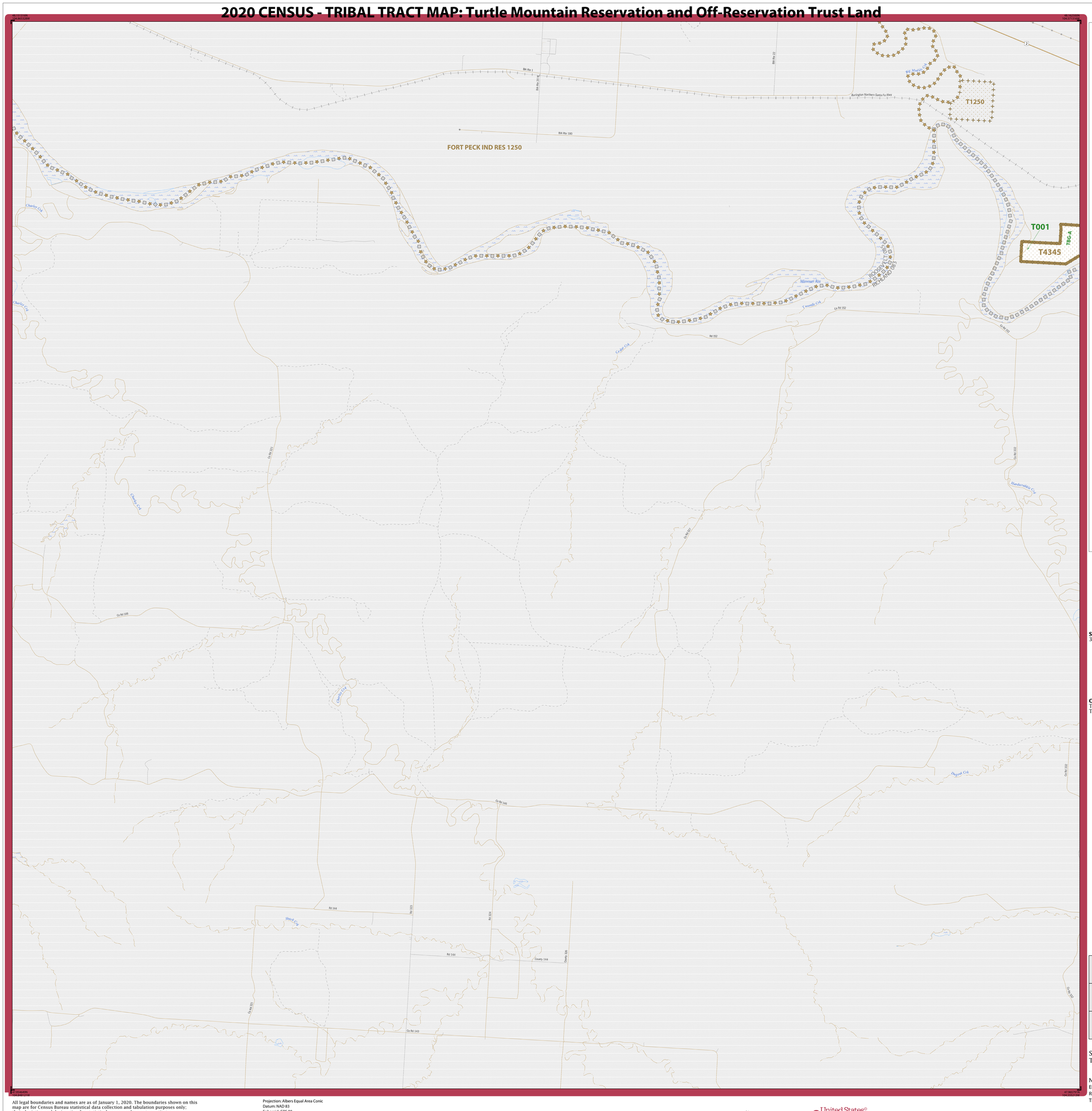

LEGEND

SYMBOL DESCRIPTION	SYMBOL	LABEL STYLE
International or State Water Limit		CANADA
Federal American Indian Reservation		L'ANSE RESERVATION 1880
Off-Reservation Trust Land		T1880
Oklahoma Tribal Statistical Area (OTSA)		*KAW OTSA 5690*
Tribal Designated Statistical Area (TDSA)		*SAMISH TDSA 8750*
Alaska Native Village Statistical Area (ANVSA)		*ANGOON ANVSA 6100*
American Indian Tribal Subdivision		SHONTO 620
State American Indian Reservation		Tama Reservation 9400
State Designated Tribal Statitical Area (SDTSA)		*Lumbee SDTSA 9815*
Alaska Native Regional Corporation (ANRC)		***NANA ANRC 52120***
State (or statistically equivalent entity)		NEW YORK 36
County (or statistically equivalent entity)		ERIE 029
Consolidated City		MILFORD 47500
Incorporated Place[1]		Davis 18100
Census Designated Place[1] (CDP)		*Cochiti 16560*
Tribal Census Tract		**T001**
Tribal Block Group		**TBG-A**

DESCRIPTION	SYMBOL	DESCRIPTION	SYMBOL
Interstate or U.S. Highway	5 2	Water Body	Pleasant Lake
State Highway	4	Swamp or Marsh	Okefenokee Swamp
Other Road	Marsh Ln	Glacier	Bering Glacier
Cul-de-sac		Airport, Airfield, or Helicopter Landing Pad	Oxnard Airport
Circle		College or University	Coll/Univ
4WD Trail, Stairway, Alley, Walkway, or Ferry		Military	Fort Belvoir
Railroad	Southern RR	Prison or Juvenile Detention Center	P/JDC
Pipeline or Power Line		National or State Park, Forest, or Recreational Area	Yosemite Natl Pk
Ridge or Fence		Outside Subject Area	
Nonvisible Boundary or Feature Not Elsewhere Classified		Inset Area	A1
Perennial Stream	Tumbling Cr		
Intermittent Stream	Piney Cr		
Selected Mountain Peaks	Mt Shasta		

Where international, state, and/or county boundaries coincide, the map shows the boundary symbol for only the highest-ranking of these boundaries. Where American Indian reservation and American Indian tribal subdivision boundaries coincide, the map shows only the American Indian reservation boundaries.

Geographic area names are followed by either their FIPS or census code.

1 Place label color corresponds to the place fill color.

Due to space limitations, some areas and features such as water bodies, colleges, prisons, and roads may not be labeled.

SUBJECT AREA COUNTIES ON MAP SHEET
30085 Roosevelt

OFF-RESERVATION TRUST LAND NAMES
T1250 Fort Peck
T4345 Turtle Mountain

Key to Adjacent Sheets

		28
	30	31

Sheet Location within Entity



Sheet 30 of 53 PARENT sheets
Total Sheets: 54 (Index 1; Parent 53; Inset 0)

NAME: Turtle Mountain Reservation (4345)
ENTITY TYPE: Federal American Indian Area (Legal)
RELATED ST: Montana (30), North Dakota (38), South Dakota (46)
TRIBE NAME: Turtle Mountain Band of Chippewa Indians of North Dakota (TR0278)

All legal boundaries and names are as of January 1, 2020. The boundaries shown on this map are for Census Bureau statistical data collection and tabulation purposes only; their depiction and designation for statistical purposes does not constitute a determination of jurisdictional authority or rights of ownership or entitlement.

Geographic Vintage: 2020 Census (reference date: January 1, 2020)
Data Source: U.S. Census Bureau's MAF/TIGER database (TAB20)
Map Created by Geography Division: June 14, 2021

U.S. DEPARTMENT OF COMMERCE U.S. Census Bureau

Projection: Albers Equal Area Conic
Datum: NAD 83
Spheroid: GRS 80
1st Standard Parallel: 46 26 45
2nd Standard Parallel: 48 29 20
Central Meridian: -100 18 04
Latitude of Projection's Origin: 45 56 06
False Easting: 0
False Northing: 0

0 0.9 1.8 2.7 3.6 4.5 Kilometers
0 0.6 1.2 1.8 2.4 3 Miles
SCALE 1:30,000

N W E S

United States Census 2020

2020 CENSUS - TRIBAL TRACT MAP: Turtle Mountain Reservation and Off-Reservation Trust Land

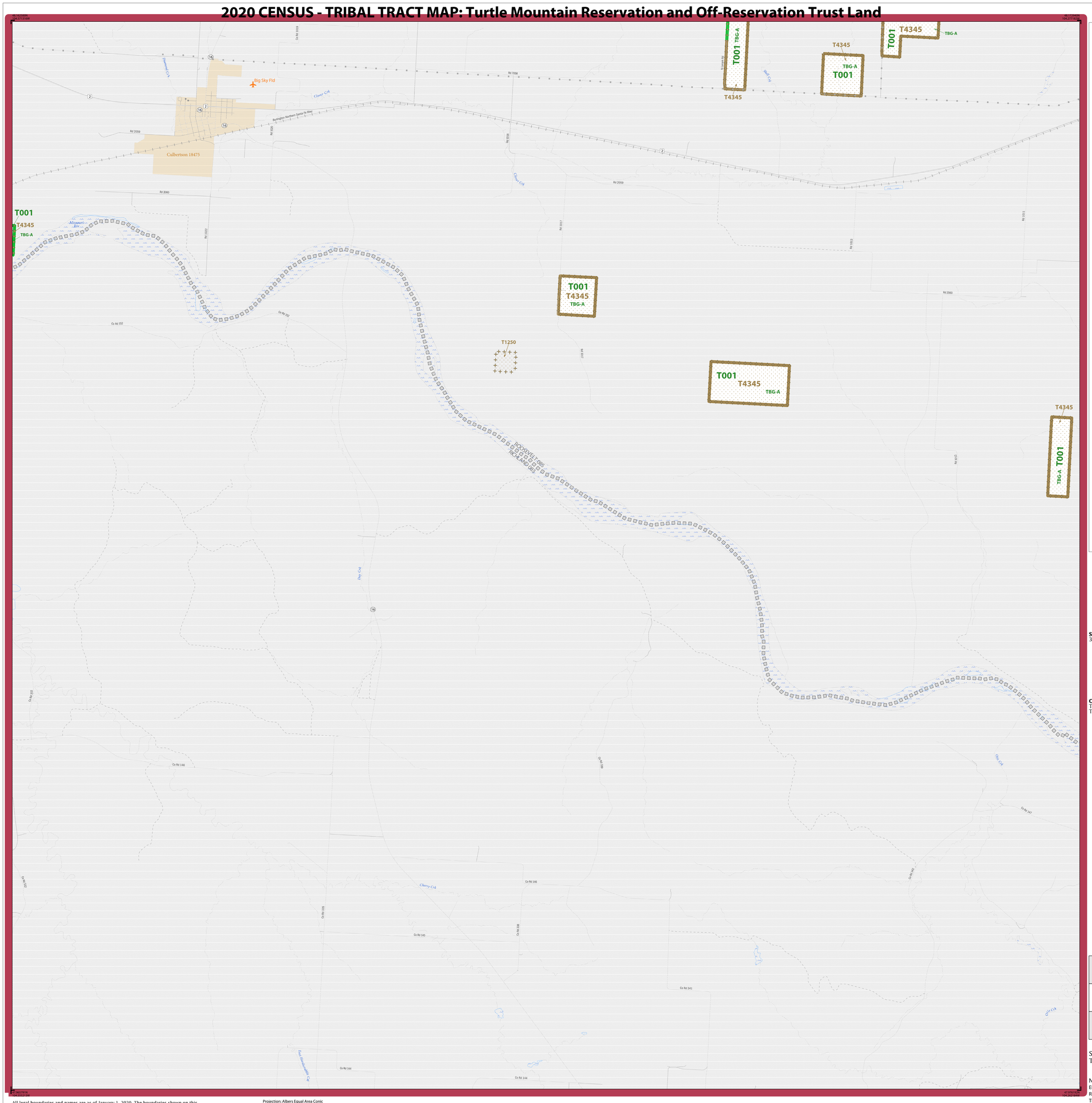

LEGEND

SYMBOL DESCRIPTION	SYMBOL	LABEL STYLE
International or State Water Limit		CANADA
Federal American Indian Reservation		L'ANSE RESERVATION 1880
Off-Reservation Trust Land		T1880
Oklahoma Tribal Statistical Area (OTSA)		*KAW OTSA 5690*
Tribal Designated Statistical Area (TDSA)		*SAMISH TDSA 8750*
Alaska Native Village Statistical Area (ANVSA)		*ANGOON ANVSA 6100*
American Indian Tribal Subdivision		SHONTO 620
State American Indian Reservation		Tama Reservation 9400
State Designated Tribal Statitical Area (SDTSA)		*Lumbee SDTSA 9815*
Alaska Native Regional Corporation (ANRC)		***NANA ANRC 52120***
State (or statistically equivalent entity)		NEW YORK 36
County (or statistically equivalent entity)		ERIE 029
Consolidated City		MILFORD 47500
Incorporated Place[1]		Davis 18100
Census Designated Place[1] (CDP)		*Cochiti 16560*
Tribal Census Tract		T001
Tribal Block Group		TBG-A

DESCRIPTION	SYMBOL
Interstate or U.S. Highway	5 2
State Highway	4
Other Road	Marsh Ln
Cul-de-sac	
Circle	
4WD Trail, Stairway, Alley, Walkway, or Ferry	
Railroad	Southern RR
Pipeline or Power Line	
Ridge or Fence	
Nonvisible Boundary or Feature Not Elsewhere Classified	
Perennial Stream	Tumbling Cr
Intermittent Stream	Piney Cr
Selected Mountain Peaks	Mt Shasta

DESCRIPTION	SYMBOL
Water Body	Pleasant Lake
Swamp or Marsh	Okefenokee Swamp
Glacier	Bering Glacier
Airport, Airfield, or Helicopter Landing Pad	Oxnard Airport
College or University	Coll/Univ
Military	Fort Belvoir
Prison or Juvenile Detention Center	P/JDC
National or State Park, Forest, or Recreational Area	Yosemite Natl Pk
Outside Subject Area	
Inset Area	A1

Where international, state, and/or county boundaries coincide, the map shows the boundary symbol for only the highest-ranking of these boundaries. Where American Indian reservation and American Indian tribal subdivision boundaries coincide, the map shows only the American Indian reservation boundaries.

Geographic area names are followed by either their FIPS or census code.

1 Place label color corresponds to the place fill color.

Due to space limitations, some areas and features such as water bodies, colleges, prisons, and roads may not be labeled.

SUBJECT AREA COUNTIES ON MAP SHEET
30085 Roosevelt

OFF-RESERVATION TRUST LAND NAMES
T1250 Fort Peck
T4345 Turtle Mountain

Key to Adjacent Sheets

	28	29
30	31	32

Sheet Location within Entity



Sheet 31 of 53 PARENT sheets
Total Sheets: 54 (Index 1; Parent 53; Inset 0)

NAME: Turtle Mountain Reservation (4345)
ENTITY TYPE: Federal American Indian Area (Legal)
RELATED ST: Montana (30), North Dakota (38), South Dakota (46)
TRIBE NAME: Turtle Mountain Band of Chippewa Indians of North Dakota (TR0278)

All legal boundaries and names are as of January 1, 2020. The boundaries shown on this map are for Census Bureau statistical data collection and tabulation purposes only; their depiction and designation for statistical purposes does not constitute a determination of jurisdictional authority or rights of ownership or entitlement.

Geographic Vintage: 2020 Census (reference date: January 1, 2020)
Data Source: U.S. Census Bureau's MAF/TIGER database (TAB20)
Map Created by Geography Division: June 14, 2021

U.S. DEPARTMENT OF COMMERCE U.S. Census Bureau

Projection: Albers Equal Area Conic
Datum: NAD 83
Spheroid: GRS 80
1st Standard Parallel: 46 26 45
2nd Standard Parallel: 48 29 20
Central Meridian: -100 18 04
Latitude of Projection's Origin: 45 56 06
False Easting: 0
False Northing: 0

0 0.9 1.8 2.7 3.6 4.5 Kilometers
0 0.6 1.2 1.8 2.4 3 Miles
SCALE 1:30,000

N W E S

United States Census 2020

2020 CENSUS - TRIBAL TRACT MAP: Turtle Mountain Reservation and Off-Reservation Trust Land

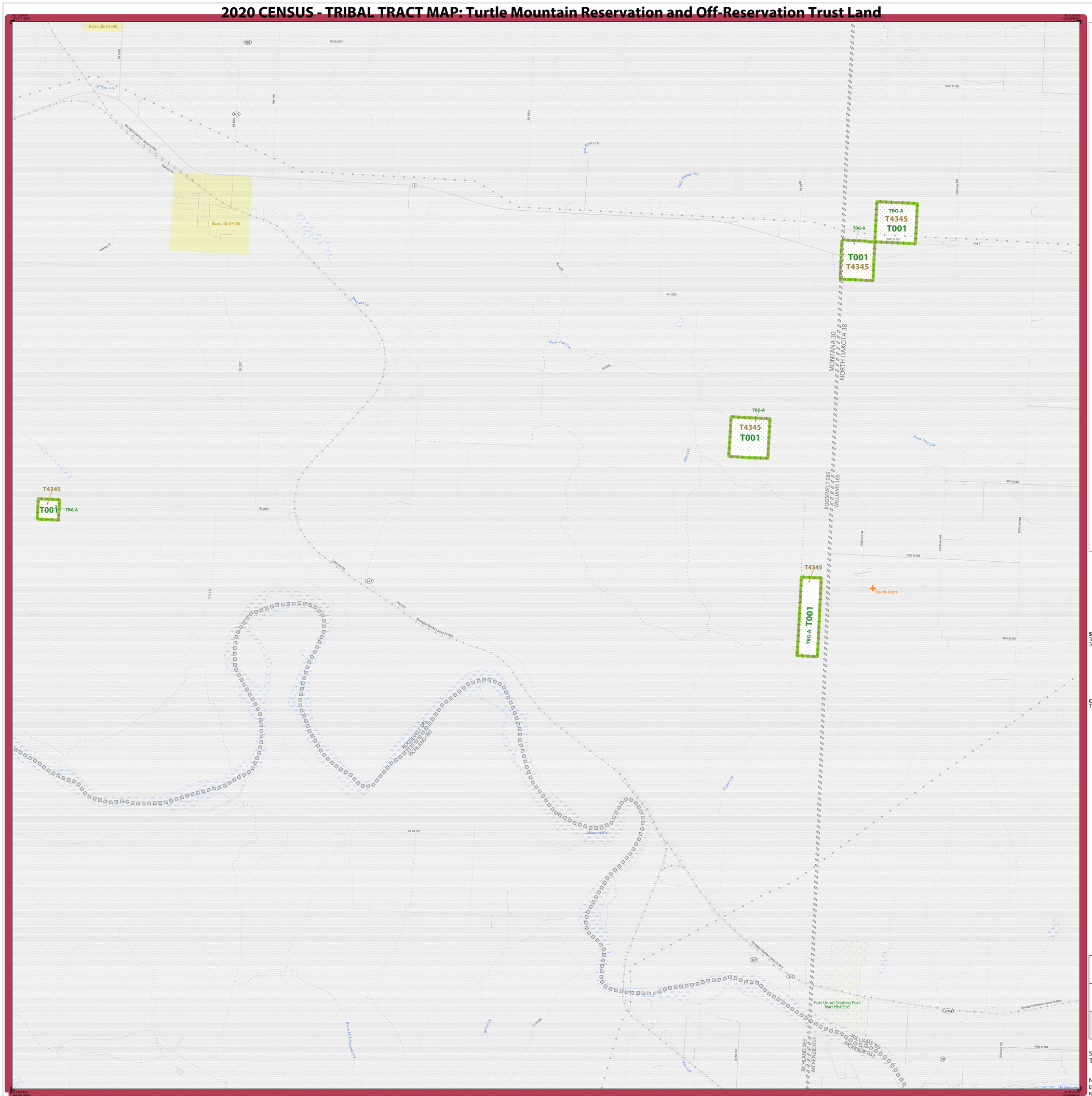

LEGEND

SYMBOL DESCRIPTION	SYMBOL	LABEL STYLE
International or State Water Limit		CANADA
Federal American Indian Reservation		L'ANSE RESERVATION 1880
Off-Reservation Trust Land		T1880
Oklahoma Tribal Statistical Area (OTSA)		KAW OTSA 5690
Tribal Designated Statistical Area (TDSA)		SAMISH TDSA 8750
Alaska Native Village Statistical Area (ANVSA)		ANGOON ANVSA 6100
American Indian Tribal Subdivision		SHONTO 620
State American Indian Reservation		Tama Reservation 9400
State Designated Tribal Statitical Area (SDTSA)		Lumbee SDTSA 9815
Alaska Native Regional Corporation (ANRC)		NANA ANRC 52120
State (or statistically equivalent entity)		NEW YORK 36
County (or statistically equivalent entity)		ERIE 029
Consolidated City		MILFORD 47500
Incorporated Place[1]		Davis 18100
Census Designated Place[1] (CDP)		Cochiti 16560
Tribal Census Tract		T001
Tribal Block Group		TBG-A

DESCRIPTION	SYMBOL
Interstate or U.S. Highway	
State Highway	
Other Road	Marsh Ln
Cul-de-sac	
Circle	
4WD Trail, Stairway, Alley, Walkway, or Ferry	
Railroad	Southern RR
Pipeline or Power Line	
Ridge or Fence	
Nonvisible Boundary or Feature Not Elsewhere Classified	
Perennial Stream	Tumbling Cr
Intermittent Stream	Piney Cr
Selected Mountain Peaks	Mt Shasta

DESCRIPTION	SYMBOL
Water Body	Pleasant Lake
Swamp or Marsh	Okefenokee Swamp
Glacier	Bering Glacier
Airport, Airfield, or Helicopter Landing Pad	Oxnard Airport
College or University	Coll/Univ
Military	Fort Belvoir
Prison or Juvenile Detention Center	P/JDC
National or State Park, Forest, or Recreational Area	Yosemite Natl Pk
Outside Subject Area	
Inset Area	A1

Where international, state, and/or county boundaries coincide, the map shows the boundary symbol for only the highest-ranking of these boundaries. Where American Indian reservation and American Indian tribal subdivision boundaries coincide, the map shows only the American Indian reservation boundaries.

Geographic area names are followed by either their FIPS or census code.

1 Place label color corresponds to the place fill color.

Due to space limitations, some areas and features such as water bodies, colleges, prisons, and roads may not be labeled.

SUBJECT AREA COUNTIES ON MAP SHEET
30085 Roosevelt
38105 Williams

OFF-RESERVATION TRUST LAND NAMES
T4345 Turtle Mountain

Key to Adjacent Sheets

28	29	
31	32	33

Sheet Location within Entity



Sheet 32 of 53 PARENT sheets
Total Sheets: 54 (Index 1; Parent 53; Inset 0)

NAME: Turtle Mountain Reservation (4345)
ENTITY TYPE: Federal American Indian Area (Legal)
RELATED ST: Montana (30), North Dakota (38), South Dakota (46)
TRIBE NAME: Turtle Mountain Band of Chippewa Indians of North Dakota (TR0278)

All legal boundaries and names are as of January 1, 2020. The boundaries shown on this map are for Census Bureau statistical data collection and tabulation purposes only; their depiction and designation for statistical purposes does not constitute a determination of jurisdictional authority or rights of ownership or entitlement.

Geographic Vintage: 2020 Census (reference date: January 1, 2020)
Data Source: U.S. Census Bureau's MAF/TIGER database (TAB20)
Map Created by Geography Division: June 14, 2021

U.S. DEPARTMENT OF COMMERCE U.S. Census Bureau

Projection: Albers Equal Area Conic
Datum: NAD 83
Spheroid: GRS 80
1st Standard Parallel: 46 26 45
2nd Standard Parallel: 48 29 20
Central Meridian: -100 18 04
Latitude of Projection's Origin: 45 56 06
False Easting: 0
False Northing: 0

0 0.9 1.8 2.7 3.6 4.5 Kilometers
0 0.6 1.2 1.8 2.4 3 Miles
SCALE 1:30,000

N W E S

United States Census 2020

2020 CENSUS - TRIBAL TRACT MAP: Turtle Mountain Reservation and Off-Reservation Trust Land

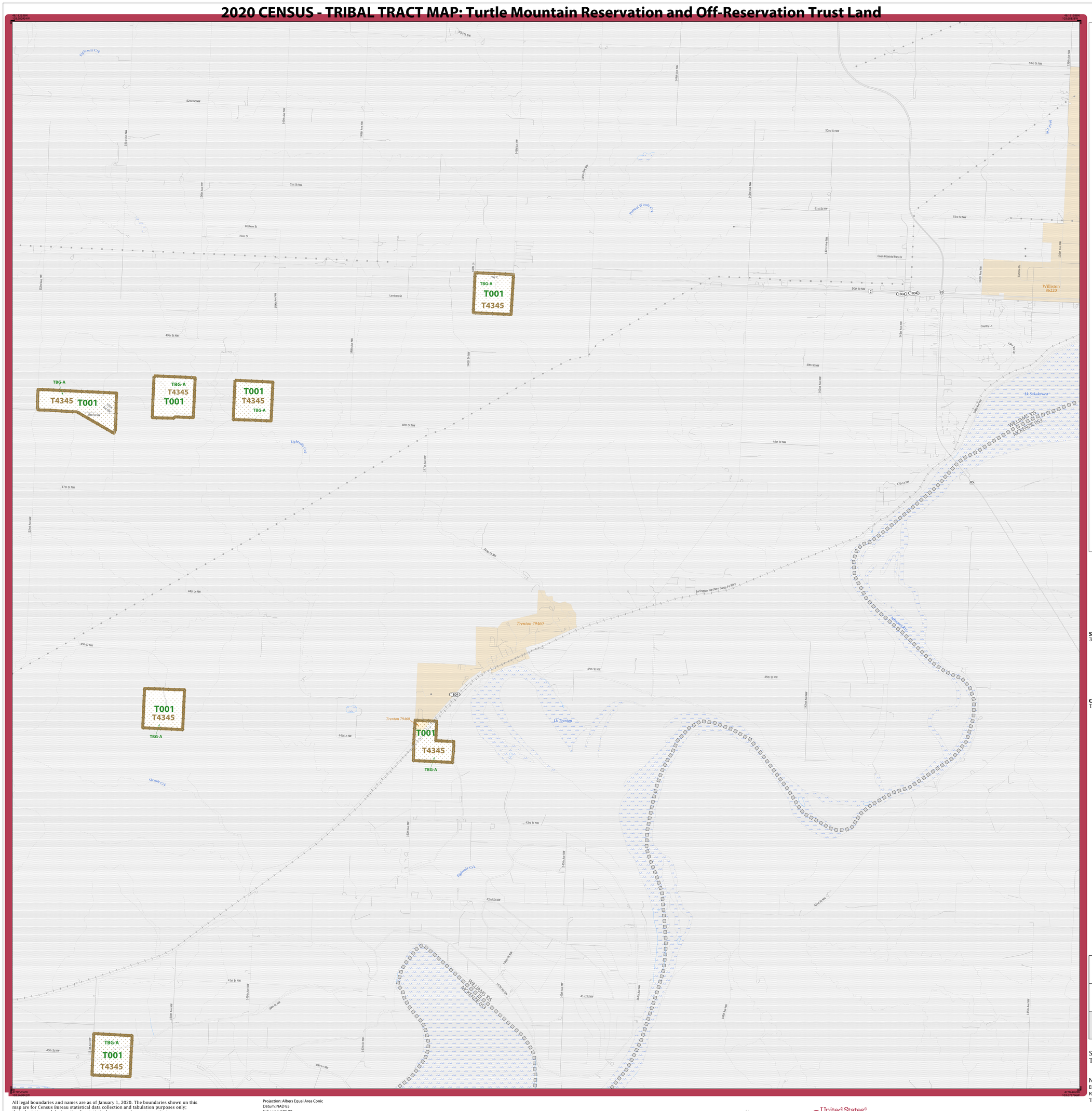

LEGEND

SYMBOL DESCRIPTION	SYMBOL	LABEL STYLE
International or State Water Limit		CANADA
Federal American Indian Reservation		L'ANSE RESERVATION 1880
Off-Reservation Trust Land		T1880
Oklahoma Tribal Statistical Area (OTSA)		KAW OTSA 5690
Tribal Designated Statistical Area (TDSA)		SAMISH TDSA 8750
Alaska Native Village Statistical Area (ANVSA)		ANGOON ANVSA 6100
American Indian Tribal Subdivision		SHONTO 620
State American Indian Reservation		Tama Reservation 9400
State Designated Tribal Statitical Area (SDTSA)		Lumbee SDTSA 9815
Alaska Native Regional Corporation (ANRC)		NANA ANRC 52120
State (or statistically equivalent entity)		NEW YORK 36
County (or statistically equivalent entity)		ERIE 029
Consolidated City		MILFORD 47500
Incorporated Place[1]		Davis 18100
Census Designated Place[1] (CDP)		Cochiti 16560
Tribal Census Tract		T001
Tribal Block Group		TBG-A

DESCRIPTION	SYMBOL	DESCRIPTION	SYMBOL
Interstate or U.S. Highway	5 2	Water Body	Pleasant Lake
State Highway	4	Swamp or Marsh	Okefenokee Swamp
Other Road	Marsh Ln	Glacier	Bering Glacier
Cul-de-sac		Airport, Airfield, or Helicopter Landing Pad	Oxnard Airport
Circle		College or University	Coll/Univ
4WD Trail, Stairway, Alley, Walkway, or Ferry		Military	Fort Belvoir
Railroad	Southern RR	Prison or Juvenile Detention Center	P/JDC
Pipeline or Power Line		National or State Park, Forest, or Recreational Area	Yosemite Natl Pk
Ridge or Fence		Outside Subject Area	
Nonvisible Boundary or Feature Not Elsewhere Classified		Inset Area	A1
Perennial Stream	Tumbling Cr		
Intermittent Stream	Piney Cr		
Selected Mountain Peaks	Mt Shasta		

Where international, state, and/or county boundaries coincide, the map shows the boundary symbol for only the highest-ranking of these boundaries. Where American Indian reservation and American Indian tribal subdivision boundaries coincide, the map shows only the American Indian reservation boundaries.

Geographic area names are followed by either their FIPS or census code.

1 Place label color corresponds to the place fill color.

Due to space limitations, some areas and features such as water bodies, colleges, prisons, and roads may not be labeled.

SUBJECT AREA COUNTIES ON MAP SHEET
38105 Williams

OFF-RESERVATION TRUST LAND NAMES
T4345 Turtle Mountain

Key to Adjacent Sheets

29		
32	33	34

Sheet Location within Entity



Sheet 33 of 53 PARENT sheets
Total Sheets: 54 (Index 1; Parent 53; Inset 0)

NAME: Turtle Mountain Reservation (4345)
ENTITY TYPE: Federal American Indian Area (Legal)
RELATED ST: Montana (30), North Dakota (38), South Dakota (46)
TRIBE NAME: Turtle Mountain Band of Chippewa Indians of North Dakota (TR0278)

All legal boundaries and names are as of January 1, 2020. The boundaries shown on this map are for Census Bureau statistical data collection and tabulation purposes only; their depiction and designation for statistical purposes does not constitute a determination of jurisdictional authority or rights of ownership or entitlement.

Geographic Vintage: 2020 Census (reference date: January 1, 2020)
Data Source: U.S. Census Bureau's MAF/TIGER database (TAB20)
Map Created by Geography Division: June 14, 2021

U.S. DEPARTMENT OF COMMERCE U.S. Census Bureau

Projection: Albers Equal Area Conic
Datum: NAD 83
Spheroid: GRS 80
1st Standard Parallel: 46 26 45
2nd Standard Parallel: 48 29 20
Central Meridian: -100 18 04
Latitude of Projection's Origin: 45 56 06
False Easting: 0
False Northing: 0

0 0.9 1.8 2.7 3.6 4.5 Kilometers
0 0.6 1.2 1.8 2.4 3 Miles
SCALE 1:30,000

N W E S

United States Census 2020

2020 CENSUS - TRIBAL TRACT MAP: Turtle Mountain Reservation and Off-Reservation Trust Land

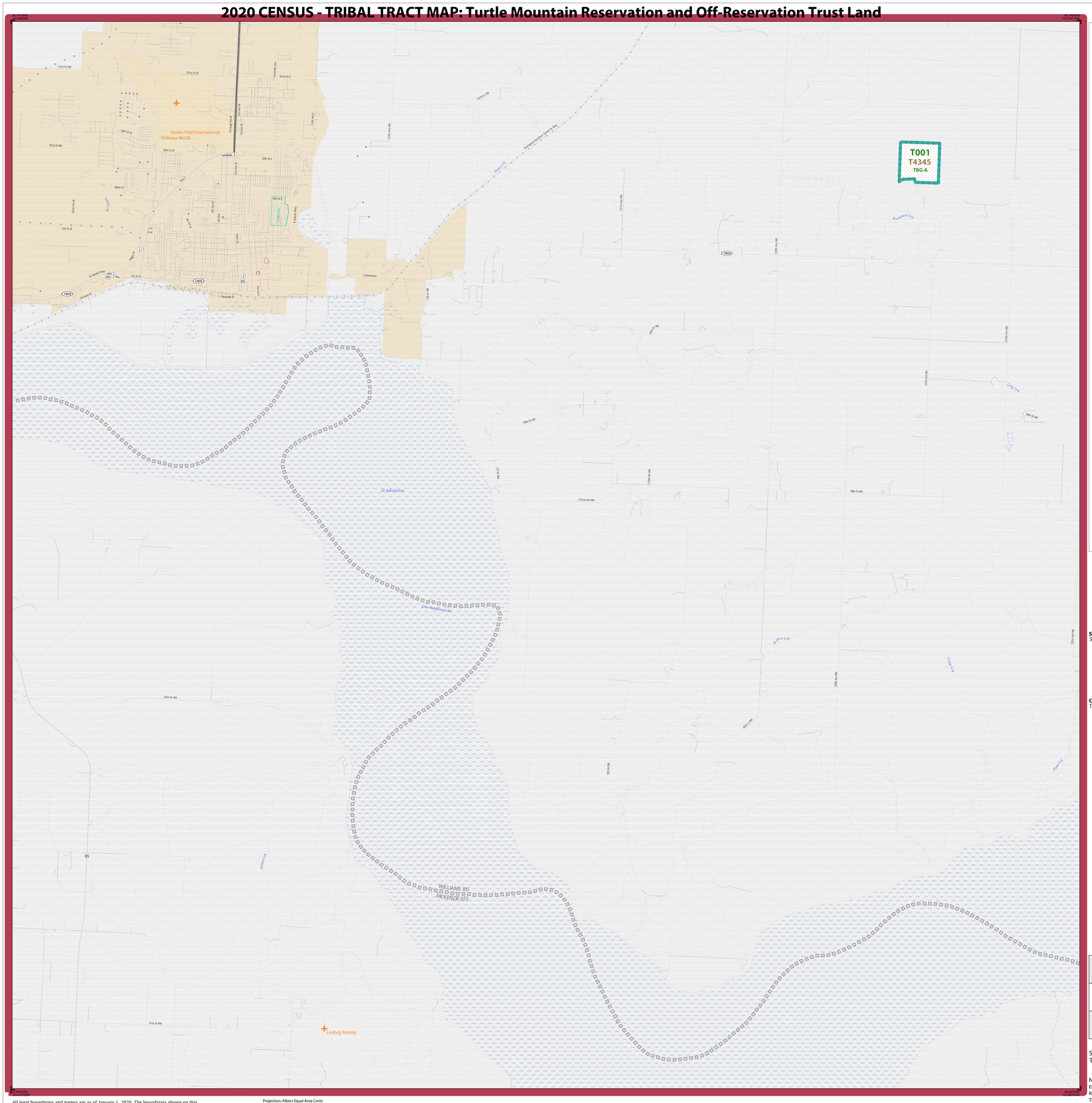

LEGEND

SYMBOL DESCRIPTION	SYMBOL	LABEL STYLE
International or State Water Limit		CANADA
Federal American Indian Reservation		L'ANSE RESERVATION 1880
Off-Reservation Trust Land		T1880
Oklahoma Tribal Statistical Area (OTSA)		*KAW OTSA 5690*
Tribal Designated Statistical Area (TDSA)		*SAMISH TDSA 8750*
Alaska Native Village Statistical Area (ANVSA)		*ANGOON ANVSA 6100*
American Indian Tribal Subdivision		SHONTO 620
State American Indian Reservation		Tama Reservation 9400
State Designated Tribal Statitical Area (SDTSA)		*Lumbee SDTSA 9815*
Alaska Native Regional Corporation (ANRC)		***NANA ANRC 52120***
State (or statistically equivalent entity)		NEW YORK 36
County (or statistically equivalent entity)		ERIE 029
Consolidated City		MILFORD 47500
Incorporated Place[1]		Davis 18100
Census Designated Place[1] (CDP)		*Cochiti 16560*
Tribal Census Tract		**T001**
Tribal Block Group		**TBG-A**

DESCRIPTION	SYMBOL
Interstate or U.S. Highway	5 2
State Highway	4
Other Road	Marsh Ln
Cul-de-sac	
Circle	
4WD Trail, Stairway, Alley, Walkway, or Ferry	
Railroad	Southern RR
Pipeline or Power Line	
Ridge or Fence	
Nonvisible Boundary or Feature Not Elsewhere Classified	
Perennial Stream	Tumbling Cr
Intermittent Stream	Piney Cr
Selected Mountain Peaks	Mt Shasta

DESCRIPTION	SYMBOL
Water Body	Pleasant Lake
Swamp or Marsh	Okefenokee Swamp
Glacier	Bering Glacier
Airport, Airfield, or Helicopter Landing Pad	Oxnard Airport
College or University	Colt/Univ
Military	Fort Belvoir
Prison or Juvenile Detention Center	P/JDC
National or State Park, Forest, or Recreational Area	Yosemite Natl Pk
Outside Subject Area	
Inset Area	A1

Where international, state, and/or county boundaries coincide, the map shows the boundary symbol for only the highest-ranking of these boundaries. Where American Indian reservation and American Indian tribal subdivision boundaries coincide, the map shows only the American Indian reservation boundaries.

Geographic area names are followed by either their FIPS or census code.

1 Place label color corresponds to the place fill color.

Due to space limitations, some areas and features such as water bodies, colleges, prisons, and roads may not be labeled.

SUBJECT AREA COUNTIES ON MAP SHEET
38105 Williams

OFF-RESERVATION TRUST LAND NAMES
T4345 Turtle Mountain

Key to Adjacent Sheets

33	34	

Sheet Location within Entity



Sheet 34 of 53 PARENT sheets
Total Sheets: 54 (Index 1; Parent 53; Inset 0)

NAME: Turtle Mountain Reservation (4345)
ENTITY TYPE: Federal American Indian Area (Legal)
RELATED ST: Montana (30), North Dakota (38), South Dakota (46)
TRIBE NAME: Turtle Mountain Band of Chippewa Indians of North Dakota (TR0278)

All legal boundaries and names are as of January 1, 2020. The boundaries shown on this map are for Census Bureau statistical data collection and tabulation purposes only; their depiction and designation for statistical purposes does not constitute a determination of jurisdictional authority or rights of ownership or entitlement.

Geographic Vintage: 2020 Census (reference date: January 1, 2020)
Data Source: U.S. Census Bureau's MAF/TIGER database (TAB20)
Map Created by Geography Division: June 14, 2021

U.S. DEPARTMENT OF COMMERCE U.S. Census Bureau

Projection: Albers Equal Area Conic
Datum: NAD 83
Spheroid: GRS 80
1st Standard Parallel: 46 26 45
2nd Standard Parallel: 48 29 20
Central Meridian: -100 18 04
Latitude of Projection's Origin: 45 56 06
False Easting: 0
False Northing: 0

0 0.9 1.8 2.7 3.6 4.5 Kilometers
0 0.6 1.2 1.8 2.4 3 Miles
SCALE 1:30,000

N W E S

United States Census 2020

2020 CENSUS - TRIBAL TRACT MAP: Turtle Mountain Reservation and Off-Reservation Trust Land

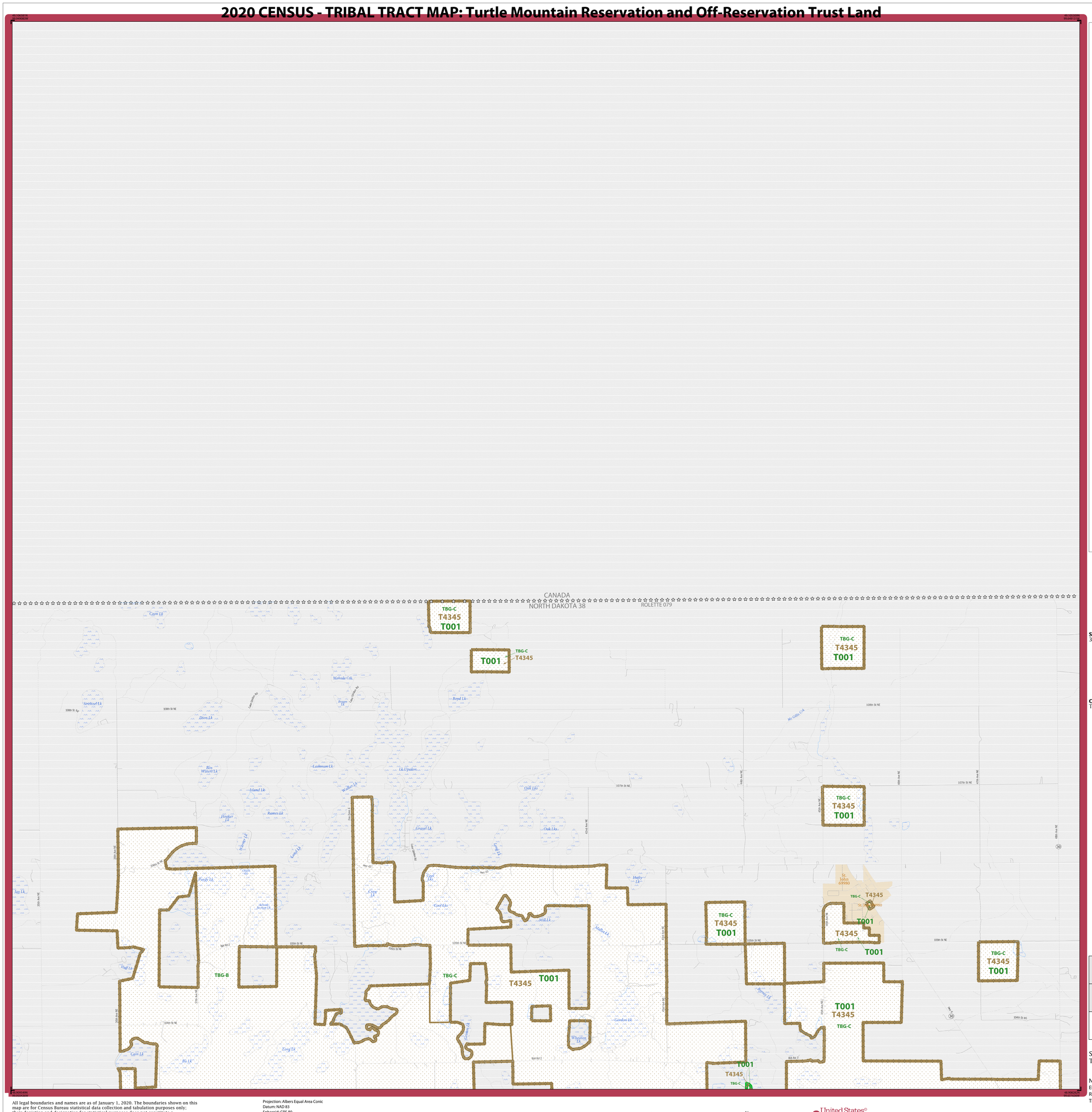

LEGEND

SYMBOL DESCRIPTION	SYMBOL	LABEL STYLE
International or State Water Limit		CANADA
Federal American Indian Reservation		L'ANSE RESERVATION 1880
Off-Reservation Trust Land		T1880
Oklahoma Tribal Statistical Area (OTSA)		KAW OTSA 5690
Tribal Designated Statistical Area (TDSA)		SAMISH TDSA 8750
Alaska Native Village Statistical Area (ANVSA)		ANGOON ANVSA 6100
American Indian Tribal Subdivision		SHONTO 620
State American Indian Reservation		Tama Reservation 9400
State Designated Tribal Statitical Area (SDTSA)		Lumbee SDTSA 9815
Alaska Native Regional Corporation (ANRC)		NANA ANRC 52120
State (or statistically equivalent entity)		NEW YORK 36
County (or statistically equivalent entity)		ERIE 029
Consolidated City		MILFORD 47500
Incorporated Place[1]		Davis 18100
Census Designated Place[1] (CDP)		Cochiti 16560
Tribal Census Tract		T001
Tribal Block Group		TBG-A

DESCRIPTION	SYMBOL	DESCRIPTION	SYMBOL
Interstate or U.S. Highway	5 2	Water Body	Pleasant Lake
State Highway	4	Swamp or Marsh	Okefenokee Swamp
Other Road	Marsh Ln	Glacier	Bering Glacier
Cul-de-sac		Airport, Airfield, or Helicopter Landing Pad	Oxnard Airport
Circle		College or University	Coll/Univ
4WD Trail, Stairway, Alley, Walkway, or Ferry		Military	Fort Belvoir
Railroad	Southern RR	Prison or Juvenile Detention Center	P/JDC
Pipeline or Power Line		National or State Park, Forest, or Recreational Area	Yosemite Natl Pk
Ridge or Fence		Outside Subject Area	
Nonvisible Boundary or Feature Not Elsewhere Classified		Inset Area	A1
Perennial Stream	Tumbling Cr		
Intermittent Stream	Piney Cr		
Selected Mountain Peaks	Mt Shasta		

Where international, state, and/or county boundaries coincide, the map shows the boundary symbol for only the highest-ranking of these boundaries. Where American Indian reservation and American Indian tribal subdivision boundaries coincide, the map shows only the American Indian reservation boundaries.

Geographic area names are followed by either their FIPS or census code.

1 Place label color corresponds to the place fill color.

Due to space limitations, some areas and features such as water bodies, colleges, prisons, and roads may not be labeled.

SUBJECT AREA COUNTIES ON MAP SHEET
38079 Rolette

OFF-RESERVATION TRUST LAND NAMES
T4345 Turtle Mountain

Key to Adjacent Sheets

	35	
36	37	

Sheet Location within Entity



Sheet 35 of 53 PARENT sheets
Total Sheets: 54 (Index 1; Parent 53; Inset 0)

NAME: Turtle Mountain Reservation (4345)
ENTITY TYPE: Federal American Indian Area (Legal)
RELATED ST: Montana (30), North Dakota (38), South Dakota (46)
TRIBE NAME: Turtle Mountain Band of Chippewa Indians of North Dakota (TR0278)

All legal boundaries and names are as of January 1, 2020. The boundaries shown on this map are for Census Bureau statistical data collection and tabulation purposes only; their depiction and designation for statistical purposes does not constitute a determination of jurisdictional authority or rights of ownership or entitlement.

Geographic Vintage: 2020 Census (reference date: January 1, 2020)
Data Source: U.S. Census Bureau's MAF/TIGER database (TAB20)
Map Created by Geography Division: June 14, 2021

U.S. DEPARTMENT OF COMMERCE U.S. Census Bureau

Projection: Albers Equal Area Conic
Datum: NAD 83
Spheroid: GRS 80
1st Standard Parallel: 46 26 45
2nd Standard Parallel: 48 29 20
Central Meridian: -100 18 04
Latitude of Projection's Origin: 45 56 06
False Easting: 0
False Northing: 0

0 0.9 1.8 2.7 3.6 4.5 Kilometers
0 0.6 1.2 1.8 2.4 3 Miles
SCALE 1:30,000

N W E S

United States Census 2020

2020 CENSUS - TRIBAL TRACT MAP: Turtle Mountain Reservation and Off-Reservation Trust Land

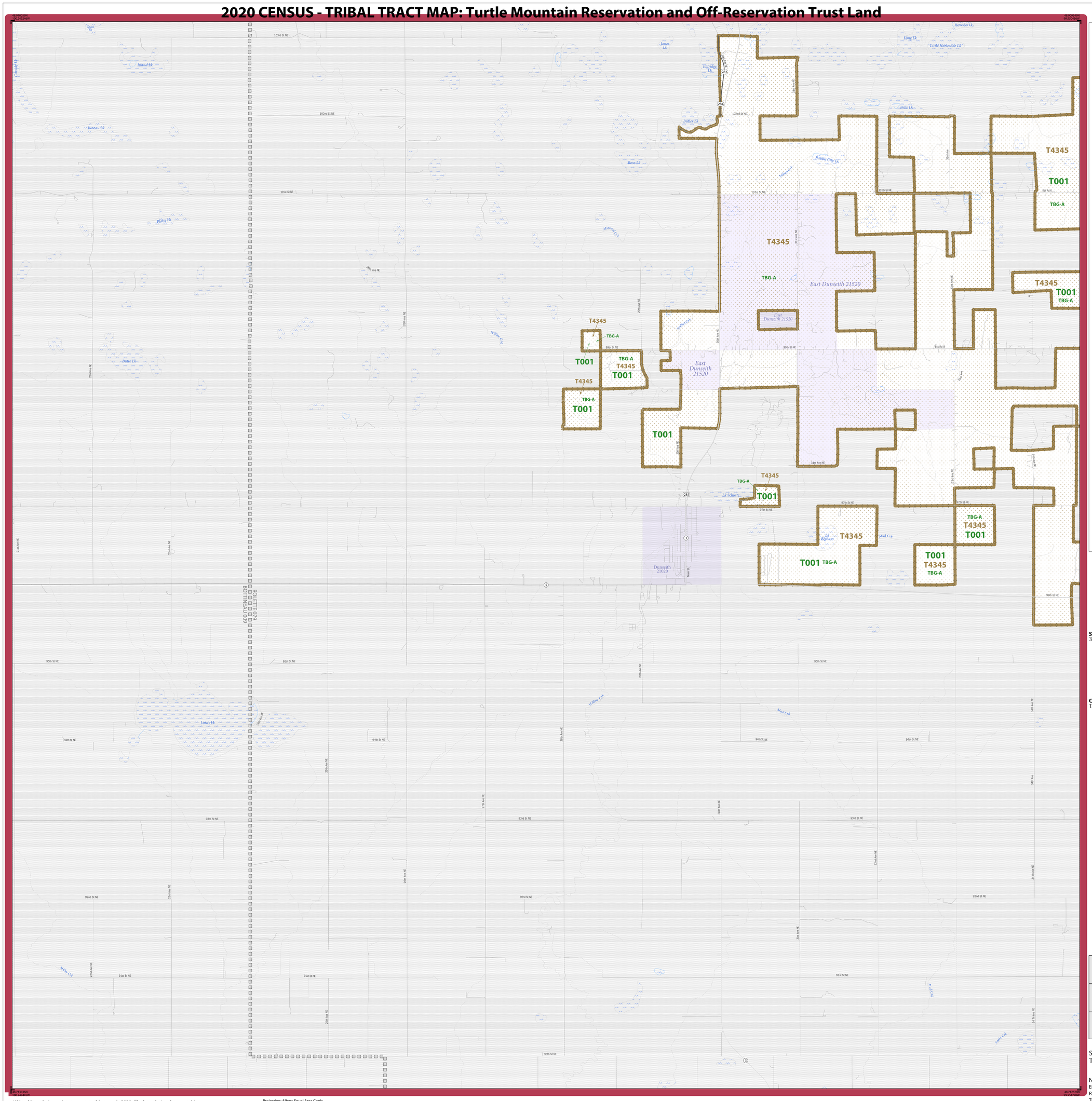

LEGEND

SYMBOL DESCRIPTION	SYMBOL	LABEL STYLE
International or State Water Limit		CANADA
Federal American Indian Reservation		L'ANSE RESERVATION 1880
Off-Reservation Trust Land		T1880
Oklahoma Tribal Statistical Area (OTSA)		KAW OTSA 5690
Tribal Designated Statistical Area (TDSA)		SAMISH TDSA 8750
Alaska Native Village Statistical Area (ANVSA)		ANGOON ANVSA 6100
American Indian Tribal Subdivision		SHONTO 620
State American Indian Reservation		Tama Reservation 9400
State Designated Tribal Statitical Area (SDTSA)		Lumbee SDTSA 9815
Alaska Native Regional Corporation (ANRC)		NANA ANRC 52120
State (or statistically equivalent entity)		NEW YORK 36
County (or statistically equivalent entity)		ERIE 029
Consolidated City		MILFORD 47500
Incorporated Place[1]		Davis 18100
Census Designated Place[1] (CDP)		Cochiti 16560
Tribal Census Tract		T001
Tribal Block Group		TBG-A

DESCRIPTION	SYMBOL	DESCRIPTION	SYMBOL
Interstate or U.S. Highway	5 2	Water Body	Pleasant Lake
State Highway	4	Swamp or Marsh	Okefenokee Swamp
Other Road	Marsh Ln	Glacier	Bering Glacier
Cul-de-sac		Airport, Airfield, or Helicopter Landing Pad	Oxnard Airport
Circle		College or University	Coll/Univ
4WD Trail, Stairway, Alley, Walkway, or Ferry		Military	Fort Belvoir
Railroad	Southern RR	Prison or Juvenile Detention Center	P/JDC
Pipeline or Power Line		National or State Park, Forest, or Recreational Area	Yosemite Natl Pk
Ridge or Fence		Outside Subject Area	
Nonvisible Boundary or Feature Not Elsewhere Classified		Inset Area	A1
Perennial Stream	Tumbling Cr		
Intermittent Stream	Piney Cr		
Selected Mountain Peaks	Mt Shasta		

Where international, state, and/or county boundaries coincide, the map shows the boundary symbol for only the highest-ranking of these boundaries. Where American Indian reservation and American Indian tribal subdivision boundaries coincide, the map shows only the American Indian reservation boundaries.

Geographic area names are followed by either their FIPS or census code.

1 Place label color corresponds to the place fill color.

Due to space limitations, some areas and features such as water bodies, colleges, prisons, and roads may not be labeled.

SUBJECT AREA COUNTIES ON MAP SHEET
38079 Rolette

OFF-RESERVATION TRUST LAND NAMES
T4345 Turtle Mountain

Key to Adjacent Sheets

		35
	36	37

Sheet Location within Entity



Sheet 36 of 53 PARENT sheets
Total Sheets: 54 (Index 1; Parent 53; Inset 0)

NAME: Turtle Mountain Reservation (4345)
ENTITY TYPE: Federal American Indian Area (Legal)
RELATED ST: Montana (30), North Dakota (38), South Dakota (46)
TRIBE NAME: Turtle Mountain Band of Chippewa Indians of North Dakota (TR0278)

All legal boundaries and names are as of January 1, 2020. The boundaries shown on this map are for Census Bureau statistical data collection and tabulation purposes only; their depiction and designation for statistical purposes does not constitute a determination of jurisdictional authority or rights of ownership or entitlement.

Geographic Vintage: 2020 Census (reference date: January 1, 2020)
Data Source: U.S. Census Bureau's MAF/TIGER database (TAB20)
Map Created by Geography Division: June 14, 2021

U.S. DEPARTMENT OF COMMERCE U.S. Census Bureau

Projection: Albers Equal Area Conic
Datum: NAD 83
Spheroid: GRS 80
1st Standard Parallel: 46 26 45
2nd Standard Parallel: 48 29 20
Central Meridian: -100 18 04
Latitude of Projection's Origin: 45 56 06
False Easting: 0
False Northing: 0

0 0.9 1.8 2.7 3.6 4.5 Kilometers
0 0.6 1.2 1.8 2.4 3 Miles
SCALE 1:30,000

N W E S

United States Census 2020

2020 CENSUS - TRIBAL TRACT MAP: Turtle Mountain Reservation and Off-Reservation Trust Land

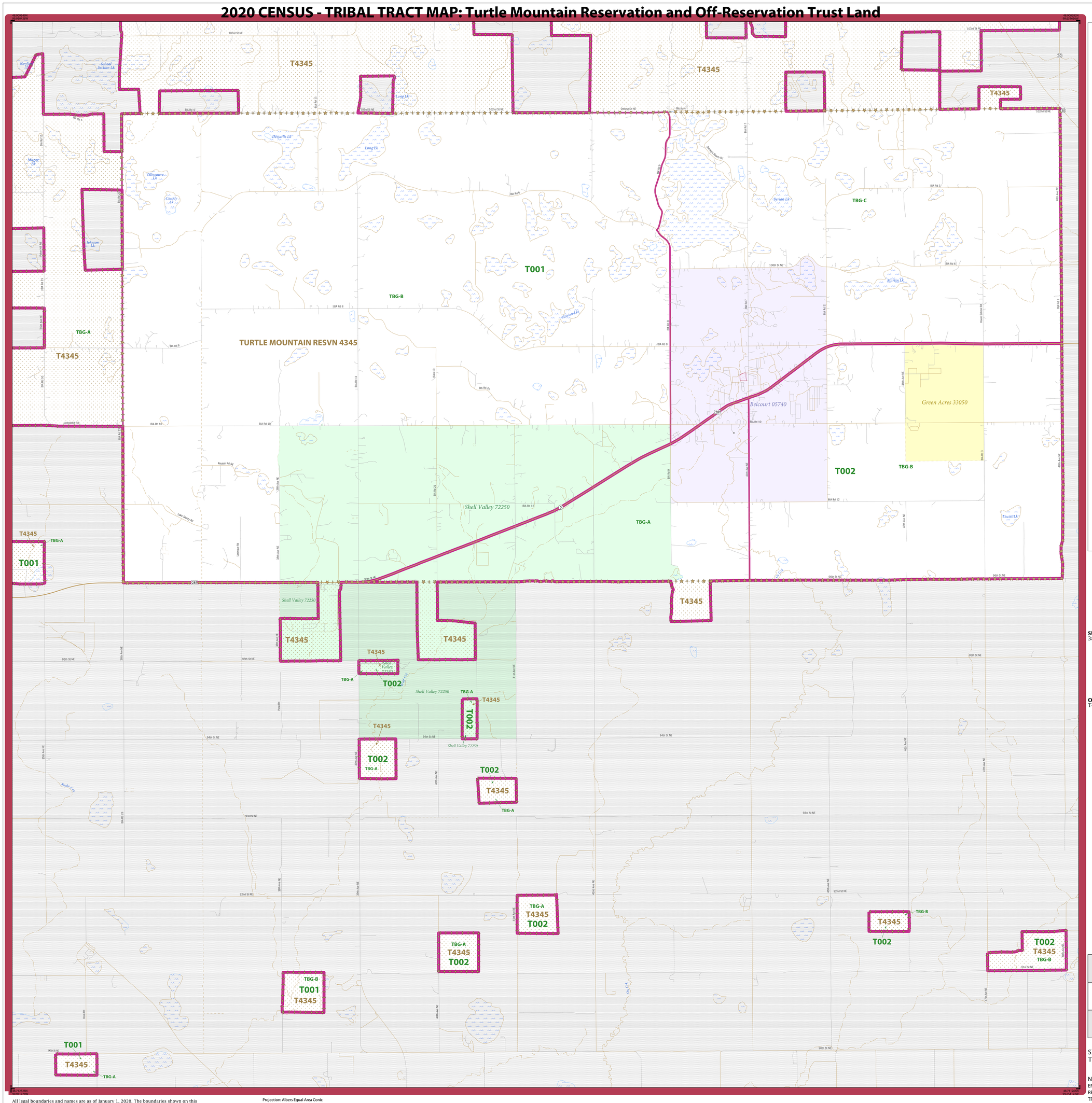

LEGEND

SYMBOL DESCRIPTION	SYMBOL	LABEL STYLE
International or State Water Limit		CANADA
Federal American Indian Reservation		L'ANSE RESERVATION 1880
Off-Reservation Trust Land		T1880
Oklahoma Tribal Statistical Area (OTSA)		KAW OTSA 5690
Tribal Designated Statistical Area (TDSA)		SAMISH TDSA 8750
Alaska Native Village Statistical Area (ANVSA)		ANGOON ANVSA 6100
American Indian Tribal Subdivision		SHONTO 620
State American Indian Reservation		Tama Reservation 9400
State Designated Tribal Statitical Area (SDTSA)		Lumbee SDTSA 9815
Alaska Native Regional Corporation (ANRC)		NANA ANRC 52120
State (or statistically equivalent entity)		NEW YORK 36
County (or statistically equivalent entity)		ERIE 029
Consolidated City		MILFORD 47500
Incorporated Place[1]		Davis 18100
Census Designated Place[1] (CDP)		Cochiti 16560
Tribal Census Tract		T001
Tribal Block Group		TBG-A

DESCRIPTION	SYMBOL	DESCRIPTION	SYMBOL
Interstate or U.S. Highway	5 2	Water Body	Pleasant Lake
State Highway	4	Swamp or Marsh	Okefenokee Swamp
Other Road	Marsh Ln	Glacier	Bering Glacier
Cul-de-sac		Airport, Airfield, or Helicopter Landing Pad	Oxnard Airport
Circle		College or University	Coll/Univ
4WD Trail, Stairway, Alley, Walkway, or Ferry		Military	Port Belvoir
Railroad	Southern RR	Prison or Juvenile Detention Center	P/JDC
Pipeline or Power Line		National or State Park, Forest, or Recreational Area	Yosemite Natl Pk
Ridge or Fence		Outside Subject Area	
Nonvisible Boundary or Feature Not Elsewhere Classified		Inset Area	A1
Perennial Stream	Tumbling Cr		
Intermittent Stream	Piney Cr		
Selected Mountain Peaks	Mt Shasta		

Where international, state, and/or county boundaries coincide, the map shows the boundary symbol for only the highest-ranking of these boundaries. Where American Indian reservation and American Indian tribal subdivision boundaries coincide, the map shows only the American Indian reservation boundaries.

Geographic area names are followed by either their FIPS or census code.

1 Place label color corresponds to the place fill color.

Due to space limitations, some areas and features such as water bodies, colleges, prisons, and roads may not be labeled.

SUBJECT AREA COUNTIES ON MAP SHEET
38079 Rolette

OFF-RESERVATION TRUST LAND NAMES
T4345 Turtle Mountain

Key to Adjacent Sheets

	35	
36	37	

Sheet Location within Entity



Sheet 37 of 53 PARENT sheets
Total Sheets: 54 (Index 1; Parent 53; Inset 0)

NAME: Turtle Mountain Reservation (4345)
ENTITY TYPE: Federal American Indian Area (Legal)
RELATED ST: Montana (30), North Dakota (38), South Dakota (46)
TRIBE NAME: Turtle Mountain Band of Chippewa Indians of North Dakota (TR0278)

All legal boundaries and names are as of January 1, 2020. The boundaries shown on this map are for Census Bureau statistical data collection and tabulation purposes only; their depiction and designation for statistical purposes does not constitute a determination of jurisdictional authority or rights of ownership or entitlement.

Geographic Vintage: 2020 Census (reference date: January 1, 2020)
Data Source: U.S. Census Bureau's MAF/TIGER database (TAB20)
Map Created by Geography Division: June 14, 2021

U.S. DEPARTMENT OF COMMERCE U.S. Census Bureau

Projection: Albers Equal Area Conic
Datum: NAD 83
Spheroid: GRS 80
1st Standard Parallel: 46 26 45
2nd Standard Parallel: 48 29 20
Central Meridian: -100 18 04
Latitude of Projection's Origin: 45 56 06
False Easting: 0
False Northing: 0

0 0.9 1.8 2.7 3.6 4.5 Kilometers
0 0.6 1.2 1.8 2.4 3 Miles
SCALE 1:30,000

N W E S

United States Census 2020

2020 CENSUS - TRIBAL TRACT MAP: Turtle Mountain Reservation and Off-Reservation Trust Land

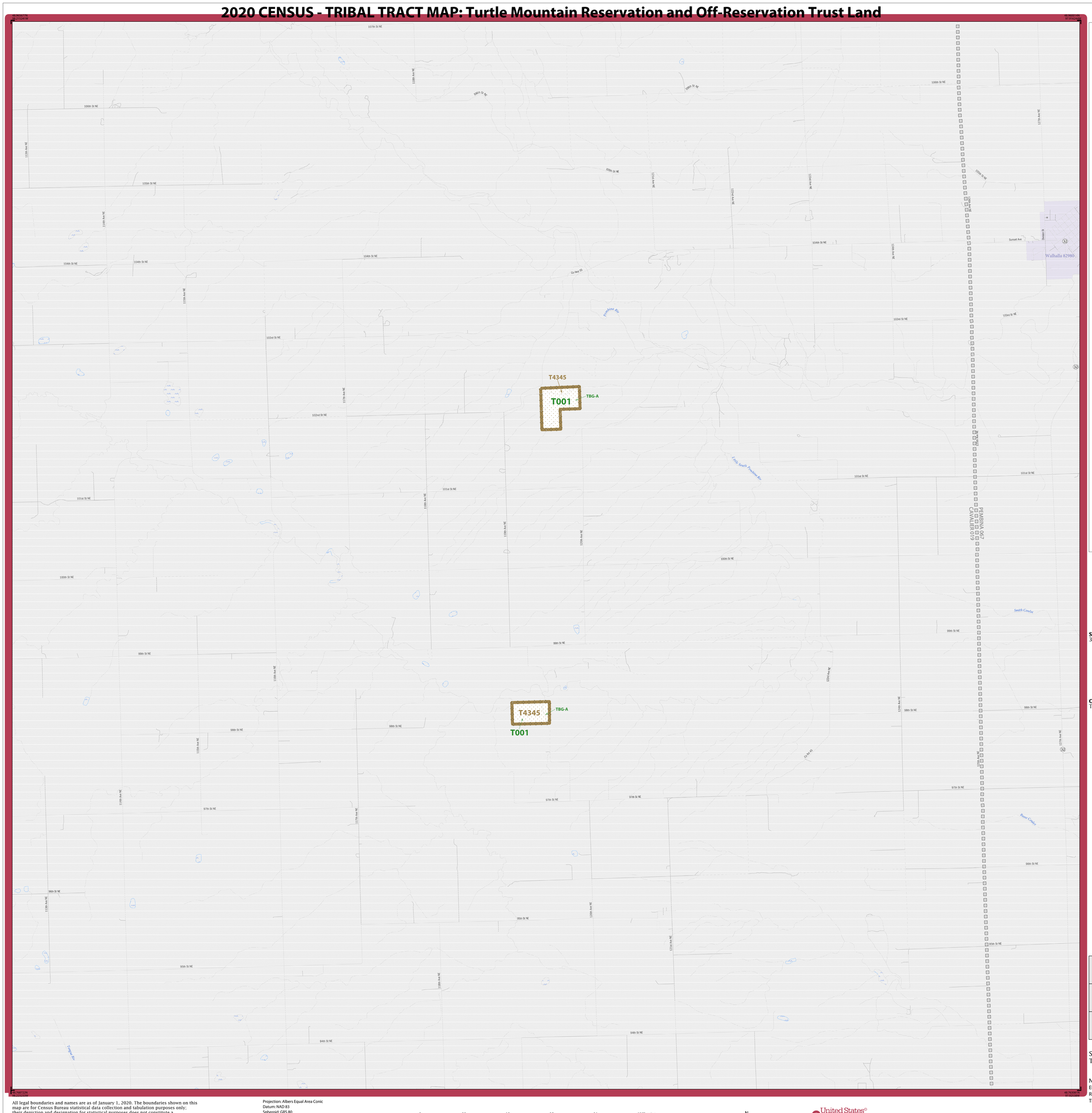

LEGEND

SYMBOL DESCRIPTION	SYMBOL	LABEL STYLE
International or State Water Limit		CANADA
Federal American Indian Reservation		L'ANSE RESERVATION 1880
Off-Reservation Trust Land		T1880
Oklahoma Tribal Statistical Area (OTSA)		*KAW OTSA 5690*
Tribal Designated Statistical Area (TDSA)		*SAMISH TDSA 8750*
Alaska Native Village Statistical Area (ANVSA)		*ANGOON ANVSA 6100*
American Indian Tribal Subdivision		SHONTO 620
State American Indian Reservation		Tama Reservation 9400
State Designated Tribal Statitical Area (SDTSA)		*Lumbee SDTSA 9815*
Alaska Native Regional Corporation (ANRC)		***NANA ANRC 52120***
State (or statistically equivalent entity)		NEW YORK 36
County (or statistically equivalent entity)		ERIE 029
Consolidated City		MILFORD 47500
Incorporated Place[1]		Davis 18100
Census Designated Place[1] (CDP)		*Cochiti 16560*
Tribal Census Tract		**T001**
Tribal Block Group		**TBG-A**

DESCRIPTION	SYMBOL	DESCRIPTION	SYMBOL
Interstate or U.S. Highway	5 2	Water Body	Pleasant Lake
State Highway	4	Swamp or Marsh	Okefenokee Swamp
Other Road	Marsh Ln	Glacier	Bering Glacier
Cul-de-sac		Airport, Airfield, or Helicopter Landing Pad	Oxnard Airport
Circle		College or University	Coll/Univ
4WD Trail, Stairway, Alley, Walkway, or Ferry		Military	Port Belvoir
Railroad	Southern RR	Prison or Juvenile Detention Center	P/JDC
Pipeline or Power Line		National or State Park, Forest, or Recreational Area	Yosemite Natl Pk
Ridge or Fence		Outside Subject Area	
Nonvisible Boundary or Feature Not Elsewhere Classified		Inset Area	A1
Perennial Stream	Tumbling Cr		
Intermittent Stream	Piney Cr		
Selected Mountain Peaks	Mt Shasta		

Where international, state, and/or county boundaries coincide, the map shows the boundary symbol for only the highest-ranking of these boundaries. Where American Indian reservation and American Indian tribal subdivision boundaries coincide, the map shows only the American Indian reservation boundaries.

Geographic area names are followed by either their FIPS or census code.

1 Place label color corresponds to the place fill color.

Due to space limitations, some areas and features such as water bodies, colleges, prisons, and roads may not be labeled.

SUBJECT AREA COUNTIES ON MAP SHEET
38019 Cavalier

OFF-RESERVATION TRUST LAND NAMES
T4345 Turtle Mountain

Key to Adjacent Sheets

	38	

Sheet Location within Entity

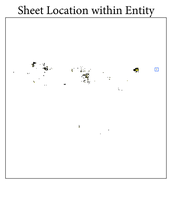

Sheet 38 of 53 PARENT sheets
Total Sheets: 54 (Index 1; Parent 53; Inset 0)

NAME: Turtle Mountain Reservation (4345)
ENTITY TYPE: Federal American Indian Area (Legal)
RELATED ST: Montana (30), North Dakota (38), South Dakota (46)
TRIBE NAME: Turtle Mountain Band of Chippewa Indians of North Dakota (TR0278)

All legal boundaries and names are as of January 1, 2020. The boundaries shown on this map are for Census Bureau statistical data collection and tabulation purposes only; their depiction and designation for statistical purposes does not constitute a determination of jurisdictional authority or rights of ownership or entitlement.

Geographic Vintage: 2020 Census (reference date: January 1, 2020)
Data Source: U.S. Census Bureau's MAF/TIGER database (TAB20)
Map Created by Geography Division: June 14, 2021

U.S. DEPARTMENT OF COMMERCE U.S. Census Bureau

Projection: Albers Equal Area Conic
Datum: NAD 83
Spheroid: GRS 80
1st Standard Parallel: 46 26 45
2nd Standard Parallel: 48 29 20
Central Meridian: -100 18 04
Latitude of Projection's Origin: 45 56 06
False Easting: 0
False Northing: 0

0 0.9 1.8 2.7 3.6 4.5 Kilometers
0 0.6 1.2 1.8 2.4 3 Miles
SCALE 1:30,000

N W E S

United States Census 2020

2020 CENSUS - TRIBAL TRACT MAP: Turtle Mountain Reservation and Off-Reservation Trust Land

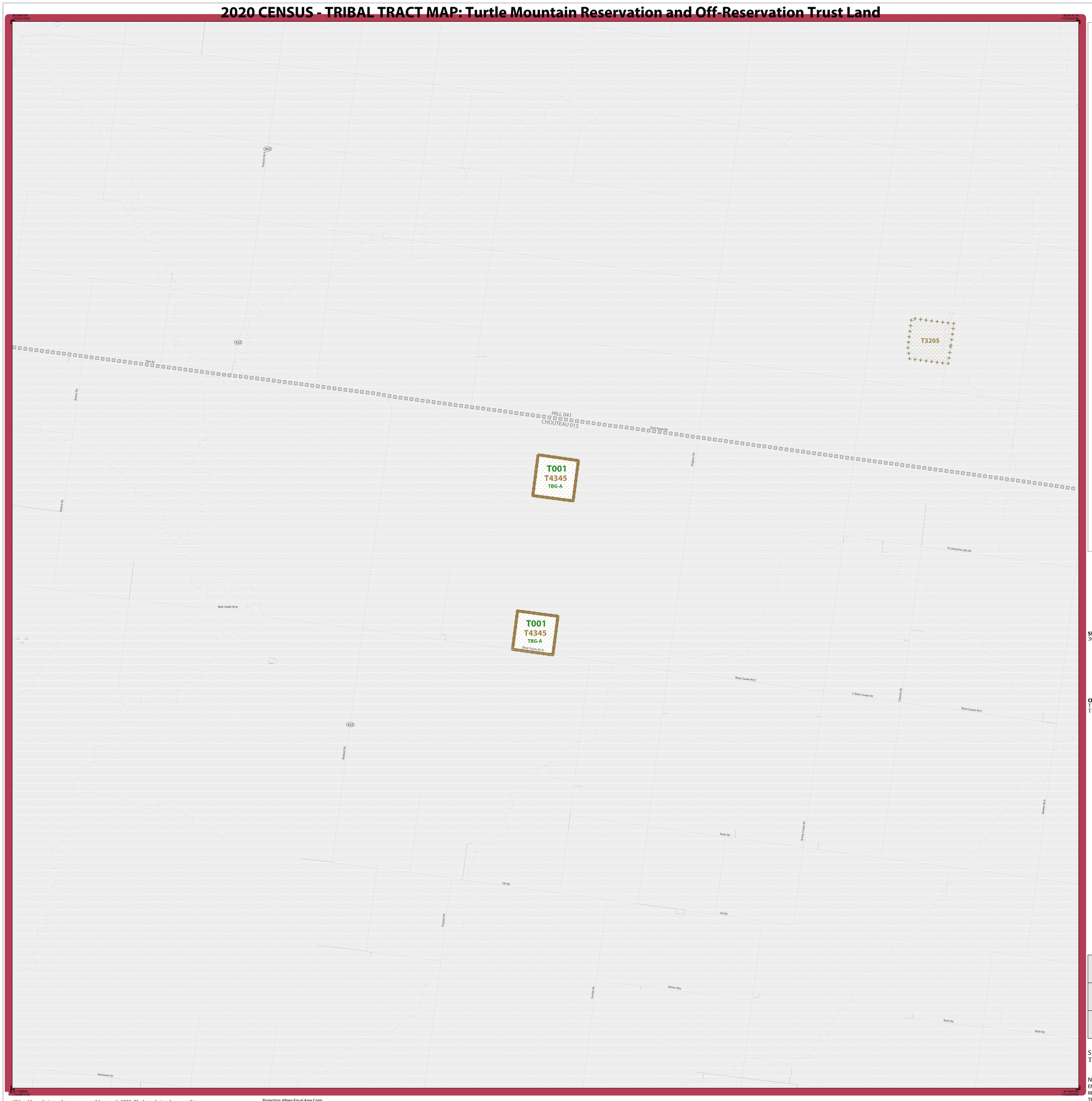

LEGEND

SYMBOL DESCRIPTION	SYMBOL	LABEL STYLE
International or State Water Limit		CANADA
Federal American Indian Reservation		L'ANSE RESERVATION 1880
Off-Reservation Trust Land		T1880
Oklahoma Tribal Statistical Area (OTSA)		KAW OTSA 5690
Tribal Designated Statistical Area (TDSA)		SAMISH TDSA 8750
Alaska Native Village Statistical Area (ANVSA)		ANGOON ANVSA 6100
American Indian Tribal Subdivision		SHONTO 620
State American Indian Reservation		Tama Reservation 9400
State Designated Tribal Statitical Area (SDTSA)		Lumbee SDTSA 9815
Alaska Native Regional Corporation (ANRC)		NANA ANRC 52120
State (or statistically equivalent entity)		NEW YORK 36
County (or statistically equivalent entity)		ERIE 029
Consolidated City		MILFORD 47500
Incorporated Place[1]		Davis 18100
Census Designated Place[1] (CDP)		Cochiti 16560
Tribal Census Tract		T001
Tribal Block Group		TBG-A

DESCRIPTION	SYMBOL	DESCRIPTION	SYMBOL
Interstate or U.S. Highway	5 2	Water Body	Pleasant Lake
State Highway	4	Swamp or Marsh	Okefenokee Swamp
Other Road	Marsh Ln	Glacier	Bering Glacier
Cul-de-sac		Airport, Airfield, or Helicopter Landing Pad	Oxnard Airport
Circle		College or University	Coll/Univ
4WD Trail, Stairway, Alley, Walkway, or Ferry		Military	Fort Belvoir
Railroad	Southern RR	Prison or Juvenile Detention Center	P/JDC
Pipeline or Power Line		National or State Park, Forest, or Recreational Area	Yosemite Natl Pk
Ridge or Fence		Outside Subject Area	
Nonvisible Boundary or Feature Not Elsewhere Classified		Inset Area	A1
Perennial Stream	Tumbling Cr		
Intermittent Stream	Piney Cr		
Selected Mountain Peaks	Mt Shasta		

Where international, state, and/or county boundaries coincide, the map shows the boundary symbol for only the highest-ranking of these boundaries. Where American Indian reservation and American Indian tribal subdivision boundaries coincide, the map shows only the American Indian reservation boundaries.

Geographic area names are followed by either their FIPS or census code.

1 Place label color corresponds to the place fill color.

Due to space limitations, some areas and features such as water bodies, colleges, prisons, and roads may not be labeled.

SUBJECT AREA COUNTIES ON MAP SHEET
30015 Chouteau

OFF-RESERVATION TRUST LAND NAMES
T3205 Rocky Boy's
T4345 Turtle Mountain

Key to Adjacent Sheets

	39	

Sheet Location within Entity

Sheet 39 of 53 PARENT sheets
Total Sheets: 54 (Index 1; Parent 53; Inset 0)

NAME: Turtle Mountain Reservation (4345)
ENTITY TYPE: Federal American Indian Area (Legal)
RELATED ST: Montana (30), North Dakota (38), South Dakota (46)
TRIBE NAME: Turtle Mountain Band of Chippewa Indians of North Dakota (TR0278)

All legal boundaries and names are as of January 1, 2020. The boundaries shown on this map are for Census Bureau statistical data collection and tabulation purposes only; their depiction and designation for statistical purposes does not constitute a determination of jurisdictional authority or rights of ownership or entitlement.

Geographic Vintage: 2020 Census (reference date: January 1, 2020)
Data Source: U.S. Census Bureau's MAF/TIGER database (TAB20)
Map Created by Geography Division: June 14, 2021

U.S. DEPARTMENT OF COMMERCE U.S. Census Bureau

Projection: Albers Equal Area Conic
Datum: NAD 83
Spheroid: GRS 80
1st Standard Parallel: 46 26 45
2nd Standard Parallel: 48 29 20
Central Meridian: -100 18 04
Latitude of Projection's Origin: 45 56 06
False Easting: 0
False Northing: 0

0 0.9 1.8 2.7 3.6 4.5 Kilometers
0 0.6 1.2 1.8 2.4 3 Miles
SCALE 1:30,000

N W E S

United States Census 2020

2020 CENSUS - TRIBAL TRACT MAP: Turtle Mountain Reservation and Off-Reservation Trust Land

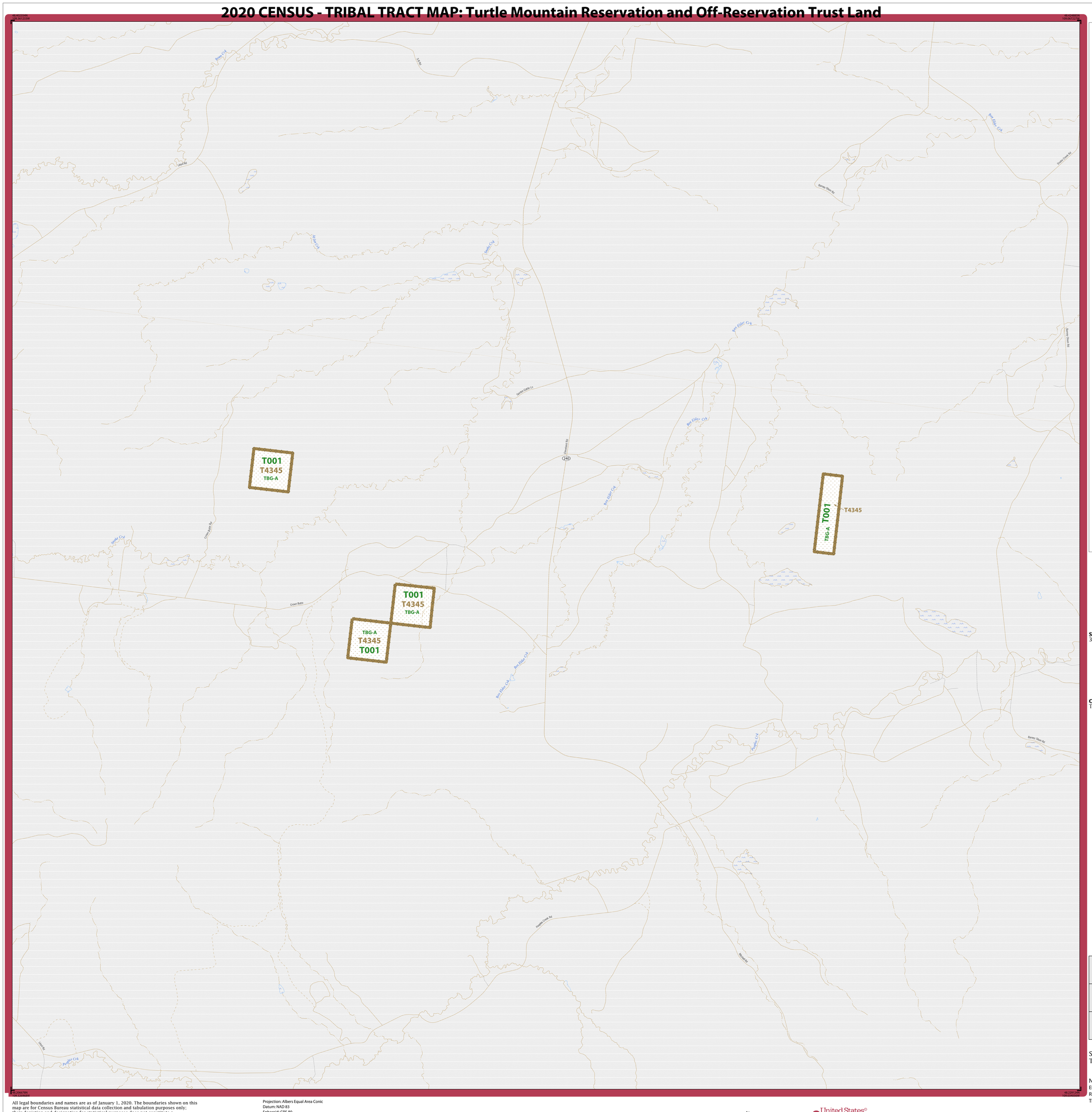
T001
T4345
TBG-A
T001
T4345
TBG-A
TBG-A
T4345
T001
TBG-A
T001
T4345
Big Elder Crk
Piney Cr
Tumbling Cr
Crown Butte
Cross Bear Rd
Chowder Rd
Garvin Cattle Ln
Barney Olson Rd
Fisher Creek Rd
Powder Crk
Lime Rd
Bear Creek
Spring Creek
Mud Crk
Sand Crk
Big Elder Crk
Powder Crk
Big Elder Crk
Big Elder Crk
Big Elder Crk
Big Elder Crk
Powder Crk
Powder Crk
Barney Olson Rd
Barney Olson Rd
Slide Creek Rd
Lime Rd
Powder Crk
Powder Crk
Powder Crk

2020 CENSUS - TRIBAL TRACT MAP: Turtle Mountain Reservation and Off-Reservation Trust Land



LEGEND

SYMBOL DESCRIPTION	SYMBOL	LABEL STYLE
International or State Water Limit		CANADA
Federal American Indian Reservation		L'ANSE RESERVATION 1880
Off-Reservation Trust Land		T1880
Oklahoma Tribal Statistical Area (OTSA)		*KAW OTSA 5690*
Tribal Designated Statistical Area (TDSA)		*SAMISH TDSA 8750*
Alaska Native Village Statistical Area (ANVSA)		*ANGOON ANVSA 6100*
American Indian Tribal Subdivision		SHONTO 620
State American Indian Reservation		Tama Reservation 9400
State Designated Tribal Statitical Area (SDTSA)		*Lumbee SDTSA 9815*
Alaska Native Regional Corporation (ANRC)		***NANA ANRC 52120***
State (or statistically equivalent entity)		NEW YORK 36
County (or statistically equivalent entity)		ERIE 029
Consolidated City		MILFORD 47500
Incorporated Place[1]		Davis 18100
Census Designated Place[1] (CDP)		*Cochiti 16560*
Tribal Census Tract		**T001**
Tribal Block Group		**TBG-A**

DESCRIPTION	SYMBOL
Interstate or U.S. Highway	5 2
State Highway	4
Other Road	Marsh Ln
Cul-de-sac	
Circle	
4WD Trail, Stairway, Alley, Walkway, or Ferry	
Railroad	Southern RR
Pipeline or Power Line	
Ridge or Fence	
Nonvisible Boundary or Feature Not Elsewhere Classified	
Perennial Stream	Tumbling Cr
Intermittent Stream	Piney Cr
Selected Mountain Peaks	Mt Shasta

DESCRIPTION	SYMBOL
Water Body	Pleasant Lake
Swamp or Marsh	Okefenokee Swamp
Glacier	Bering Glacier
Airport, Airfield, or Helicopter Landing Pad	Oxnard Airport
College or University	Coll/Univ
Military	Fort Belvoir
Prison or Juvenile Detention Center	P/JDC
National or State Park, Forest, or Recreational Area	Yosemite Natl Pk
Outside Subject Area	
Inset Area	A1

Where international, state, and/or county boundaries coincide, the map shows the boundary symbol for only the highest-ranking of these boundaries. Where American Indian reservation and American Indian tribal subdivision boundaries coincide, the map shows only the American Indian reservation boundaries.

Geographic area names are followed by either their FIPS or census code.

1 Place label color corresponds to the place fill color.

Due to space limitations, some areas and features such as water bodies, colleges, prisons, and roads may not be labeled.

SUBJECT AREA COUNTIES ON MAP SHEET
38013 Burke

OFF-RESERVATION TRUST LAND NAMES
T4345 Turtle Mountain

Key to Adjacent Sheets

	41	

Sheet Location within Entity



Sheet 41 of 53 PARENT sheets
Total Sheets: 54 (Index 1; Parent 53; Inset 0)

NAME: Turtle Mountain Reservation (4345)
ENTITY TYPE: Federal American Indian Area (Legal)
RELATED ST: Montana (30), North Dakota (38), South Dakota (46)
TRIBE NAME: Turtle Mountain Band of Chippewa Indians of North Dakota (TR0278)

All legal boundaries and names are as of January 1, 2020. The boundaries shown on this map are for Census Bureau statistical data collection and tabulation purposes only; their depiction and designation for statistical purposes does not constitute a determination of jurisdictional authority or rights of ownership or entitlement.

Geographic Vintage: 2020 Census (reference date: January 1, 2020)
Data Source: U.S. Census Bureau's MAF/TIGER database (TAB20)
Map Created by Geography Division: June 14, 2021

U.S. DEPARTMENT OF COMMERCE U.S. Census Bureau

Projection: Albers Equal Area Conic
Datum: NAD 83
Spheroid: GRS 80
1st Standard Parallel: 46 26 45
2nd Standard Parallel: 48 29 20
Central Meridian: -100 18 04
Latitude of Projection's Origin: 45 56 06
False Easting: 0
False Northing: 0

0 0.9 1.8 2.7 3.6 4.5 Kilometers
0 0.6 1.2 1.8 2.4 3 Miles
SCALE 1:30,000

N W E S

United States Census 2020

2020 CENSUS - TRIBAL TRACT MAP: Turtle Mountain Reservation and Off-Reservation Trust Land

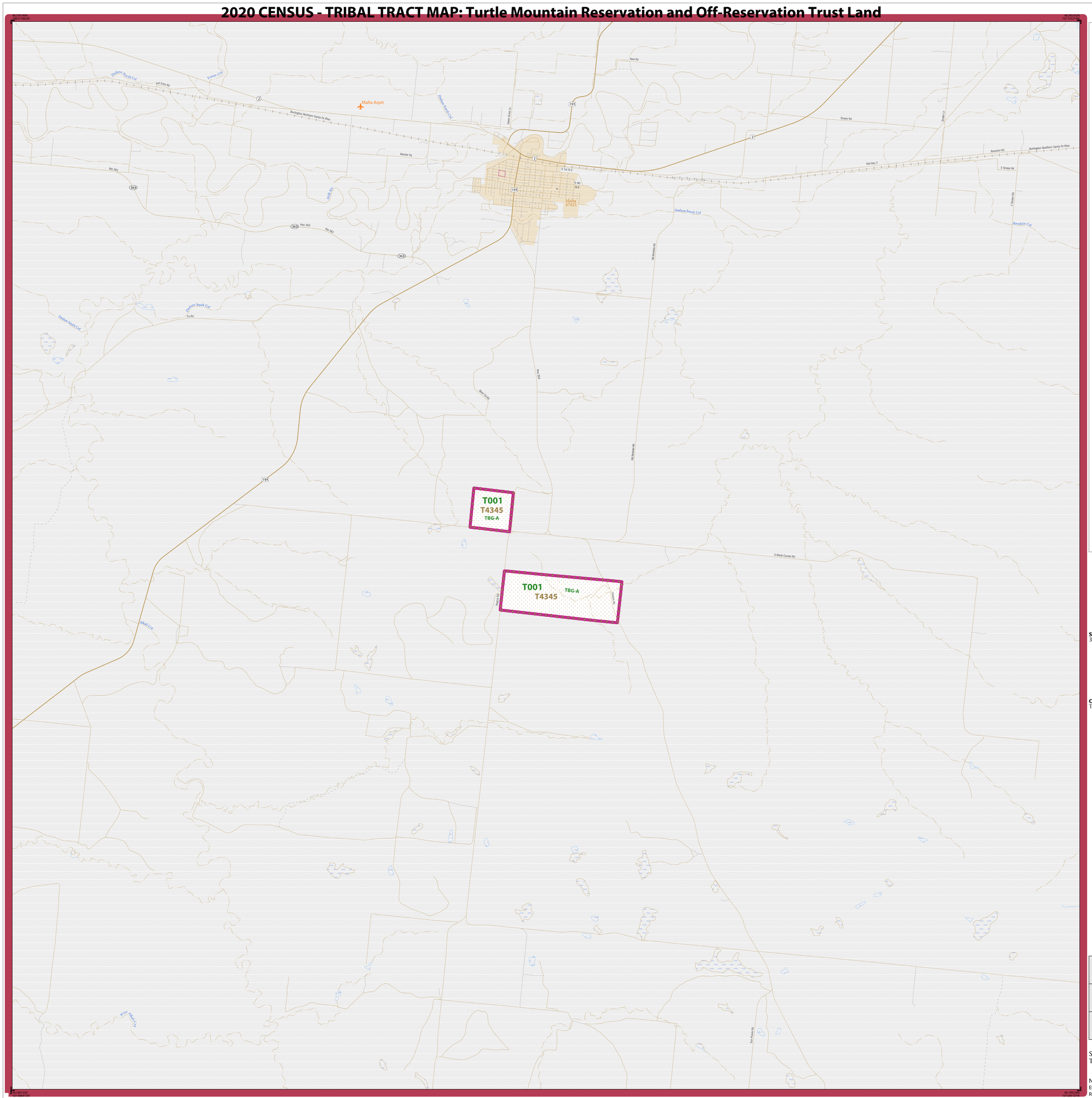

LEGEND

SYMBOL DESCRIPTION	SYMBOL	LABEL STYLE
International or State Water Limit		CANADA
Federal American Indian Reservation		L'ANSE RESERVATION 1880
Off-Reservation Trust Land		T1880
Oklahoma Tribal Statistical Area (OTSA)		KAW OTSA 5690
Tribal Designated Statistical Area (TDSA)		SAMISH TDSA 8750
Alaska Native Village Statistical Area (ANVSA)		ANGOON ANVSA 6100
American Indian Tribal Subdivision		SHONTO 620
State American Indian Reservation		Tama Reservation 9400
State Designated Tribal Statitical Area (SDTSA)		Lumbee SDTSA 9815
Alaska Native Regional Corporation (ANRC)		NANA ANRC 52120
State (or statistically equivalent entity)		NEW YORK 36
County (or statistically equivalent entity)		ERIE 029
Consolidated City		MILFORD 47500
Incorporated Place[1]		Davis 18100
Census Designated Place[1] (CDP)		Cochiti 16560
Tribal Census Tract		T001
Tribal Block Group		TBG-A

DESCRIPTION	SYMBOL	DESCRIPTION	SYMBOL
Interstate or U.S. Highway	5 2	Water Body	Pleasant Lake
State Highway	4	Swamp or Marsh	Okefenokee Swamp
Other Road	Marsh Ln	Glacier	Bering Glacier
Cul-de-sac		Airport, Airfield, or Helicopter Landing Pad	Oxnard Airport
Circle		College or University	Coll/Univ
4WD Trail, Stairway, Alley, Walkway, or Ferry		Military	Fort Belvoir
Railroad	Southern RR	Prison or Juvenile Detention Center	P/JDC
Pipeline or Power Line		National or State Park, Forest, or Recreational Area	Yosemite Natl Pk
Ridge or Fence		Outside Subject Area	
Nonvisible Boundary or Feature Not Elsewhere Classified		Inset Area	A1
Perennial Stream	Tumbling Cr		
Intermittent Stream	Piney Cr		
Selected Mountain Peaks	Mt Shasta		

Where international, state, and/or county boundaries coincide, the map shows the boundary symbol for only the highest-ranking of these boundaries. Where American Indian reservation and American Indian tribal subdivision boundaries coincide, the map shows only the American Indian reservation boundaries.

Geographic area names are followed by either their FIPS or census code.

1 Place label color corresponds to the place fill color.

Due to space limitations, some areas and features such as water bodies, colleges, prisons, and roads may not be labeled.

SUBJECT AREA COUNTIES ON MAP SHEET
30071 Phillips

OFF-RESERVATION TRUST LAND NAMES
T4345 Turtle Mountain

Key to Adjacent Sheets

	42	

Sheet Location within Entity



Sheet 42 of 53 PARENT sheets
Total Sheets: 54 (Index 1; Parent 53; Inset 0)

NAME: Turtle Mountain Reservation (4345)
ENTITY TYPE: Federal American Indian Area (Legal)
RELATED ST: Montana (30), North Dakota (38), South Dakota (46)
TRIBE NAME: Turtle Mountain Band of Chippewa Indians of North Dakota (TR0278)

All legal boundaries and names are as of January 1, 2020. The boundaries shown on this map are for Census Bureau statistical data collection and tabulation purposes only; their depiction and designation for statistical purposes does not constitute a determination of jurisdictional authority or rights of ownership or entitlement.

Geographic Vintage: 2020 Census (reference date: January 1, 2020)
Data Source: U.S. Census Bureau's MAF/TIGER database (TAB20)
Map Created by Geography Division: June 14, 2021

U.S. DEPARTMENT OF COMMERCE U.S. Census Bureau

Projection: Albers Equal Area Conic
Datum: NAD 83
Spheroid: GRS 80
1st Standard Parallel: 46 26 45
2nd Standard Parallel: 48 29 20
Central Meridian: -100 18 04
Latitude of Projection's Origin: 45 56 06
False Easting: 0
False Northing: 0

0 0.9 1.8 2.7 3.6 4.5 Kilometers
0 0.6 1.2 1.8 2.4 3 Miles
SCALE 1:30,000

N W E S

United States Census 2020

2020 CENSUS - TRIBAL TRACT MAP: Turtle Mountain Reservation and Off-Reservation Trust Land

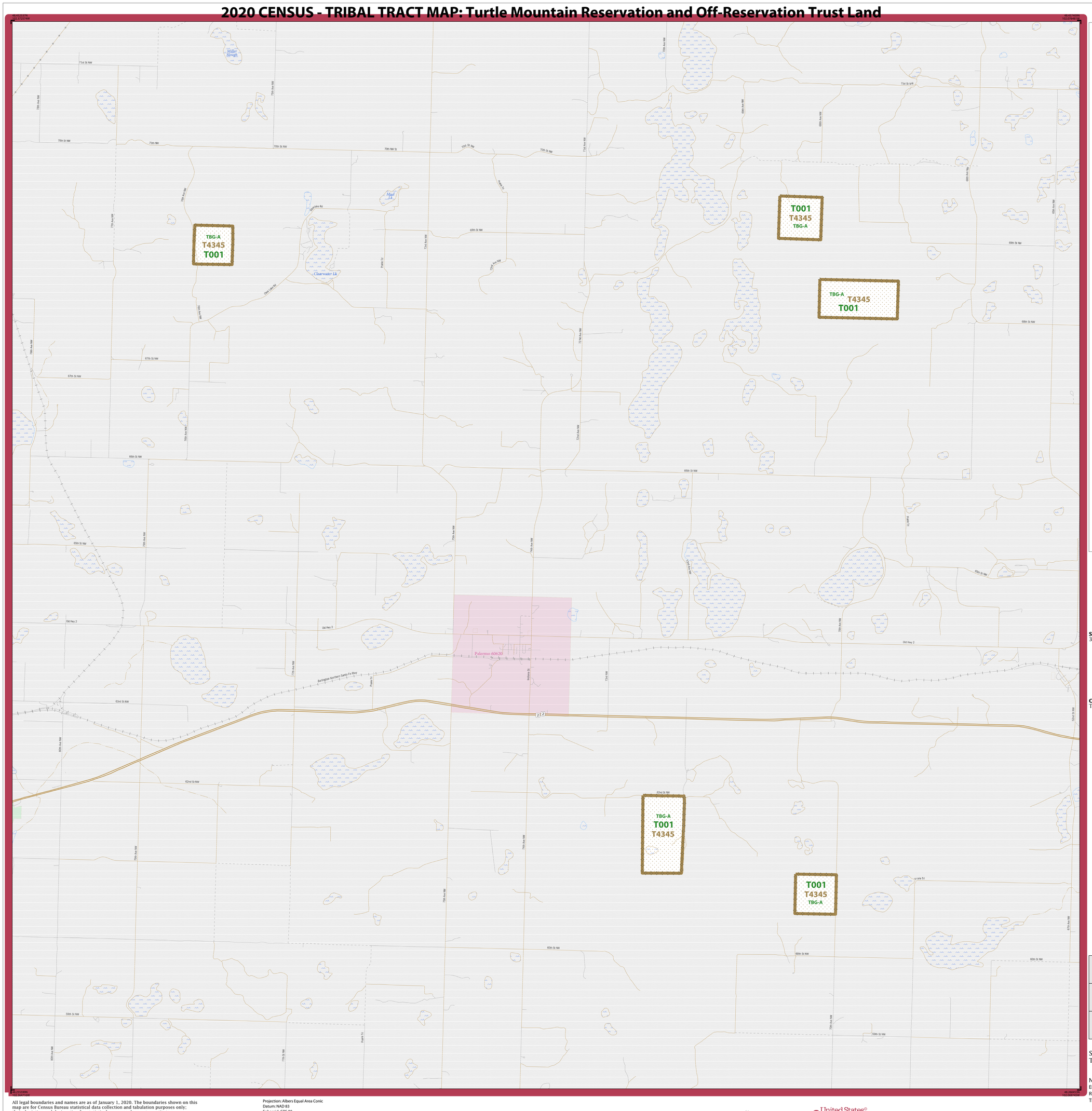

LEGEND

SYMBOL DESCRIPTION	SYMBOL	LABEL STYLE
International or State Water Limit		CANADA
Federal American Indian Reservation		L'ANSE RESERVATION 1880
Off-Reservation Trust Land		T1880
Oklahoma Tribal Statistical Area (OTSA)		*KAW OTSA 5690*
Tribal Designated Statistical Area (TDSA)		*SAMISH TDSA 8750*
Alaska Native Village Statistical Area (ANVSA)		*ANGOON ANVSA 6100*
American Indian Tribal Subdivision		SHONTO 620
State American Indian Reservation		Tama Reservation 9400
State Designated Tribal Statitical Area (SDTSA)		*Lumbee SDTSA 9815*
Alaska Native Regional Corporation (ANRC)		***NANA ANRC 52120***
State (or statistically equivalent entity)		NEW YORK 36
County (or statistically equivalent entity)		ERIE 029
Consolidated City		MILFORD 47500
Incorporated Place[1]		Davis 18100
Census Designated Place[1] (CDP)		*Cochiti 16560*
Tribal Census Tract		T001
Tribal Block Group		TBG-A

DESCRIPTION	SYMBOL
Interstate or U.S. Highway	5 2
State Highway	4
Other Road	Marsh Ln
Cul-de-sac	
Circle	
4WD Trail, Stairway, Alley, Walkway, or Ferry	
Railroad	Southern RR
Pipeline or Power Line	
Ridge or Fence	
Nonvisible Boundary or Feature Not Elsewhere Classified	
Perennial Stream	Tumbling Cr
Intermittent Stream	Piney Cr
Selected Mountain Peaks	Mt Shasta

DESCRIPTION	SYMBOL
Water Body	Pleasant Lake
Swamp or Marsh	Okefenokee Swamp
Glacier	Bering Glacier
Airport, Airfield, or Helicopter Landing Pad	Oxnard Airport
College or University	Coll/Univ
Military	Fort Belvoir
Prison or Juvenile Detention Center	P/JDC
National or State Park, Forest, or Recreational Area	Yosemite Natl Pk
Outside Subject Area	
Inset Area	A1

Where international, state, and/or county boundaries coincide, the map shows the boundary symbol for only the highest-ranking of these boundaries. Where American Indian reservation and American Indian tribal subdivision boundaries coincide, the map shows only the American Indian reservation boundaries.

Geographic area names are followed by either their FIPS or census code.

1 Place label color corresponds to the place fill color.

Due to space limitations, some areas and features such as water bodies, colleges, prisons, and roads may not be labeled.

SUBJECT AREA COUNTIES ON MAP SHEET
38061 Mountrail

OFF-RESERVATION TRUST LAND NAMES
T4345 Turtle Mountain

Key to Adjacent Sheets

	43	

Sheet Location within Entity



Sheet 43 of 53 PARENT sheets
Total Sheets: 54 (Index 1; Parent 53; Inset 0)

NAME: Turtle Mountain Reservation (4345)
ENTITY TYPE: Federal American Indian Area (Legal)
RELATED ST: Montana (30), North Dakota (38), South Dakota (46)
TRIBE NAME: Turtle Mountain Band of Chippewa Indians of North Dakota (TR0278)

All legal boundaries and names are as of January 1, 2020. The boundaries shown on this map are for Census Bureau statistical data collection and tabulation purposes only; their depiction and designation for statistical purposes does not constitute a determination of jurisdictional authority or rights of ownership or entitlement.

Geographic Vintage: 2020 Census (reference date: January 1, 2020)
Data Source: U.S. Census Bureau's MAF/TIGER database (TAB20)
Map Created by Geography Division: June 14, 2021

U.S. DEPARTMENT OF COMMERCE U.S. Census Bureau

Projection: Albers Equal Area Conic
Datum: NAD 83
Spheroid: GRS 80
1st Standard Parallel: 46 26 45
2nd Standard Parallel: 48 29 20
Central Meridian:- 100 18 04
Latitude of Projection's Origin: 45 56 06
False Easting: 0
False Northing: 0

0 0.9 1.8 2.7 3.6 4.5 Kilometers
0 0.6 1.2 1.8 2.4 3 Miles
SCALE 1:30,000

N W E S

United States Census 2020

2020 CENSUS - TRIBAL TRACT MAP: Turtle Mountain Reservation and Off-Reservation Trust Land

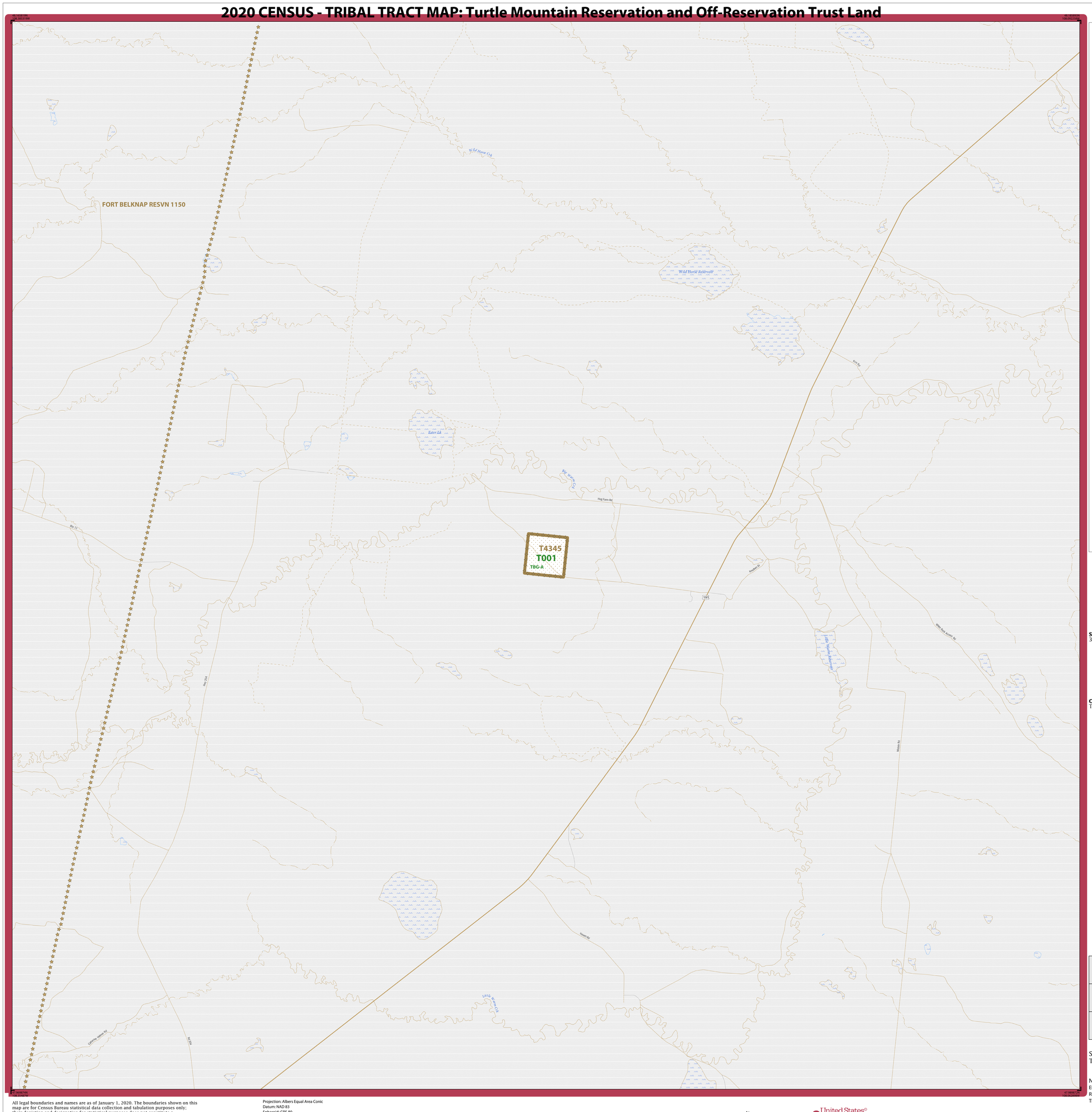

LEGEND

SYMBOL DESCRIPTION	SYMBOL	LABEL STYLE
International or State Water Limit		CANADA
Federal American Indian Reservation		L'ANSE RESERVATION 1880
Off-Reservation Trust Land		T1880
Oklahoma Tribal Statistical Area (OTSA)		*KAW OTSA 5690*
Tribal Designated Statistical Area (TDSA)		*SAMISH TDSA 8750*
Alaska Native Village Statistical Area (ANVSA)		*ANGOON ANVSA 6100*
American Indian Tribal Subdivision		SHONTO 620
State American Indian Reservation		Tama Reservation 9400
State Designated Tribal Statitical Area (SDTSA)		*Lumbee SDTSA 9815*
Alaska Native Regional Corporation (ANRC)		***NANA ANRC 52120***
State (or statistically equivalent entity)		NEW YORK 36
County (or statistically equivalent entity)		ERIE 029
Consolidated City		MILFORD 47500
Incorporated Place[1]		Davis 18100
Census Designated Place[1] (CDP)		*Cochiti 16560*
Tribal Census Tract		**T001**
Tribal Block Group		**TBG-A**

DESCRIPTION	SYMBOL	DESCRIPTION	SYMBOL
Interstate or U.S. Highway	5 2	Water Body	Pleasant Lake
State Highway	4	Swamp or Marsh	Okefenokee Swamp
Other Road	Marsh Ln	Glacier	Bering Glacier
Cul-de-sac		Airport, Airfield, or Helicopter Landing Pad	Oxnard Airport
Circle		College or University	Coll/Univ
4WD Trail, Stairway, Alley, Walkway, or Ferry		Military	Fort Belvoir
Railroad	Southern RR	Prison or Juvenile Detention Center	P/JDC
Pipeline or Power Line		National or State Park, Forest, or Recreational Area	Yosemite Natl Pk
Ridge or Fence		Outside Subject Area	
Nonvisible Boundary or Feature Not Elsewhere Classified		Inset Area	A1
Perennial Stream	Tumbling Cr		
Intermittent Stream	Piney Cr		
Selected Mountain Peaks	Mt Shasta		

Where international, state, and/or county boundaries coincide, the map shows the boundary symbol for only the highest-ranking of these boundaries. Where American Indian reservation and American Indian tribal subdivision boundaries coincide, the map shows only the American Indian reservation boundaries.

Geographic area names are followed by either their FIPS or census code.

1 Place label color corresponds to the place fill color.

Due to space limitations, some areas and features such as water bodies, colleges, prisons, and roads may not be labeled.

SUBJECT AREA COUNTIES ON MAP SHEET
30071 Phillips

OFF-RESERVATION TRUST LAND NAMES
T4345 Turtle Mountain

Key to Adjacent Sheets

	44	

Sheet Location within Entity



Sheet 44 of 53 PARENT sheets
Total Sheets: 54 (Index 1; Parent 53; Inset 0)

NAME: Turtle Mountain Reservation (4345)
ENTITY TYPE: Federal American Indian Area (Legal)
RELATED ST: Montana (30), North Dakota (38), South Dakota (46)
TRIBE NAME: Turtle Mountain Band of Chippewa Indians of North Dakota (TR0278)

All legal boundaries and names are as of January 1, 2020. The boundaries shown on this map are for Census Bureau statistical data collection and tabulation purposes only; their depiction and designation for statistical purposes does not constitute a determination of jurisdictional authority or rights of ownership or entitlement.

Geographic Vintage: 2020 Census (reference date: January 1, 2020)
Data Source: U.S. Census Bureau's MAF/TIGER database (TAB20)
Map Created by Geography Division: June 14, 2021

U.S. DEPARTMENT OF COMMERCE U.S. Census Bureau

Projection: Albers Equal Area Conic
Datum: NAD 83
Spheroid: GRS 80
1st Standard Parallel: 46 26 45
2nd Standard Parallel: 48 29 20
Central Meridian: -100 18 04
Latitude of Projection's Origin: 45 56 06
False Easting: 0
False Northing: 0

0 0.9 1.8 2.7 3.6 4.5 Kilometers
0 0.6 1.2 1.8 2.4 3 Miles
SCALE 1:30,000

N W E S

United States Census 2020

2020 CENSUS - TRIBAL TRACT MAP: Turtle Mountain Reservation and Off-Reservation Trust Land

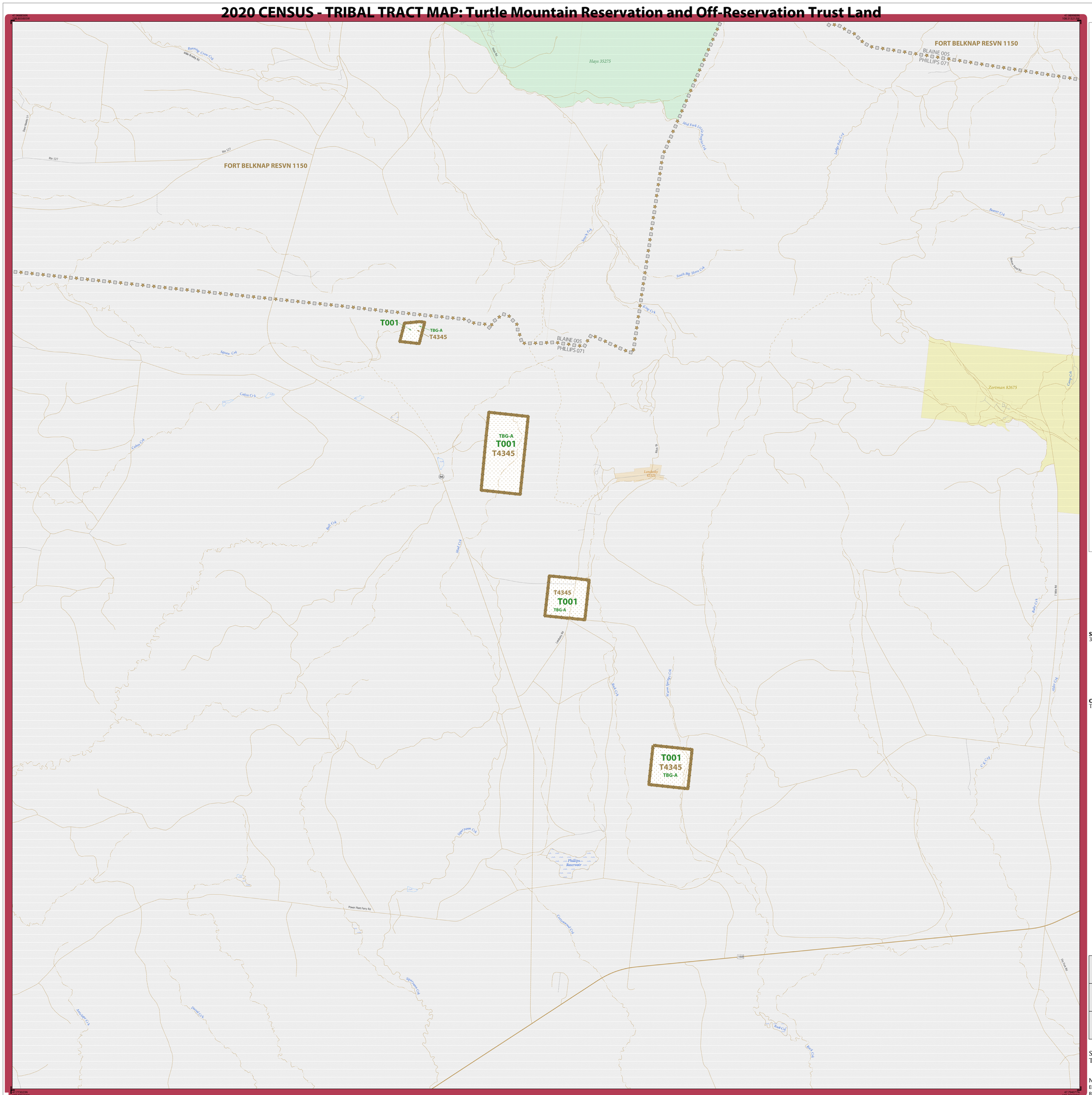

LEGEND

SYMBOL DESCRIPTION	SYMBOL	LABEL STYLE
International or State Water Limit		CANADA
Federal American Indian Reservation		L'ANSE RESERVATION 1880
Off-Reservation Trust Land		T1880
Oklahoma Tribal Statistical Area (OTSA)		KAW OTSA 5690
Tribal Designated Statistical Area (TDSA)		SAMISH TDSA 8750
Alaska Native Village Statistical Area (ANVSA)		ANGOON ANVSA 6100
American Indian Tribal Subdivision		SHONTO 620
State American Indian Reservation		Tama Reservation 9400
State Designated Tribal Statitical Area (SDTSA)		Lumbee SDTSA 9815
Alaska Native Regional Corporation (ANRC)		NANA ANRC 52120
State (or statistically equivalent entity)		NEW YORK 36
County (or statistically equivalent entity)		ERIE 029
Consolidated City		MILFORD 47500
Incorporated Place[1]		Davis 18100
Census Designated Place[1] (CDP)		Cochiti 16560
Tribal Census Tract		T001
Tribal Block Group		TBG-A

DESCRIPTION	SYMBOL	DESCRIPTION	SYMBOL
Interstate or U.S. Highway	5 2	Water Body	Pleasant Lake
State Highway	4	Swamp or Marsh	Okefenokee Swamp
Other Road	Marsh Ln	Glacier	Bering Glacier
Cul-de-sac		Airport, Airfield, or Helicopter Landing Pad	Oxnard Airport
Circle		College or University	Coll/Univ
4WD Trail, Stairway, Alley, Walkway, or Ferry		Military	Fort Belvoir
Railroad	Southern RR	Prison or Juvenile Detention Center	P/JDC
Pipeline or Power Line		National or State Park, Forest, or Recreational Area	Yosemite Natl Pk
Ridge or Fence		Outside Subject Area	
Nonvisible Boundary or Feature Not Elsewhere Classified		Inset Area	A1
Perennial Stream	Tumbling Cr		
Intermittent Stream	Piney Cr		
Selected Mountain Peaks	Mt Shasta		

Where international, state, and/or county boundaries coincide, the map shows the boundary symbol for only the highest-ranking of these boundaries. Where American Indian reservation and American Indian tribal subdivision boundaries coincide, the map shows only the American Indian reservation boundaries.

Geographic area names are followed by either their FIPS or census code.

1 Place label color corresponds to the place fill color.

Due to space limitations, some areas and features such as water bodies, colleges, prisons, and roads may not be labeled.

SUBJECT AREA COUNTIES ON MAP SHEET
30071 Phillips

OFF-RESERVATION TRUST LAND NAMES
T4345 Turtle Mountain

Key to Adjacent Sheets

	45	

Sheet Location within Entity

Sheet 45 of 53 PARENT sheets
Total Sheets: 54 (Index 1; Parent 53; Inset 0)

NAME: Turtle Mountain Reservation (4345)
ENTITY TYPE: Federal American Indian Area (Legal)
RELATED ST: Montana (30), North Dakota (38), South Dakota (46)
TRIBE NAME: Turtle Mountain Band of Chippewa Indians of North Dakota (TR0278)

All legal boundaries and names are as of January 1, 2020. The boundaries shown on this map are for Census Bureau statistical data collection and tabulation purposes only; their depiction and designation for statistical purposes does not constitute a determination of jurisdictional authority or rights of ownership or entitlement.

Geographic Vintage: 2020 Census (reference date: January 1, 2020)
Data Source: U.S. Census Bureau's MAF/TIGER database (TAB20)
Map Created by Geography Division: June 14, 2021

U.S. DEPARTMENT OF COMMERCE U.S. Census Bureau

Projection: Albers Equal Area Conic
Datum: NAD 83
Spheroid: GRS 80
1st Standard Parallel: 46 26 45
2nd Standard Parallel: 48 29 20
Central Meridian: -100 18 04
Latitude of Projection's Origin: 45 56 06
False Easting: 0
False Northing: 0

0 0.9 1.8 2.7 3.6 4.5 Kilometers
0 0.6 1.2 1.8 2.4 3 Miles
SCALE 1:30,000

N W E S

United States Census 2020

2020 CENSUS - TRIBAL TRACT MAP: Turtle Mountain Reservation and Off-Reservation Trust Land

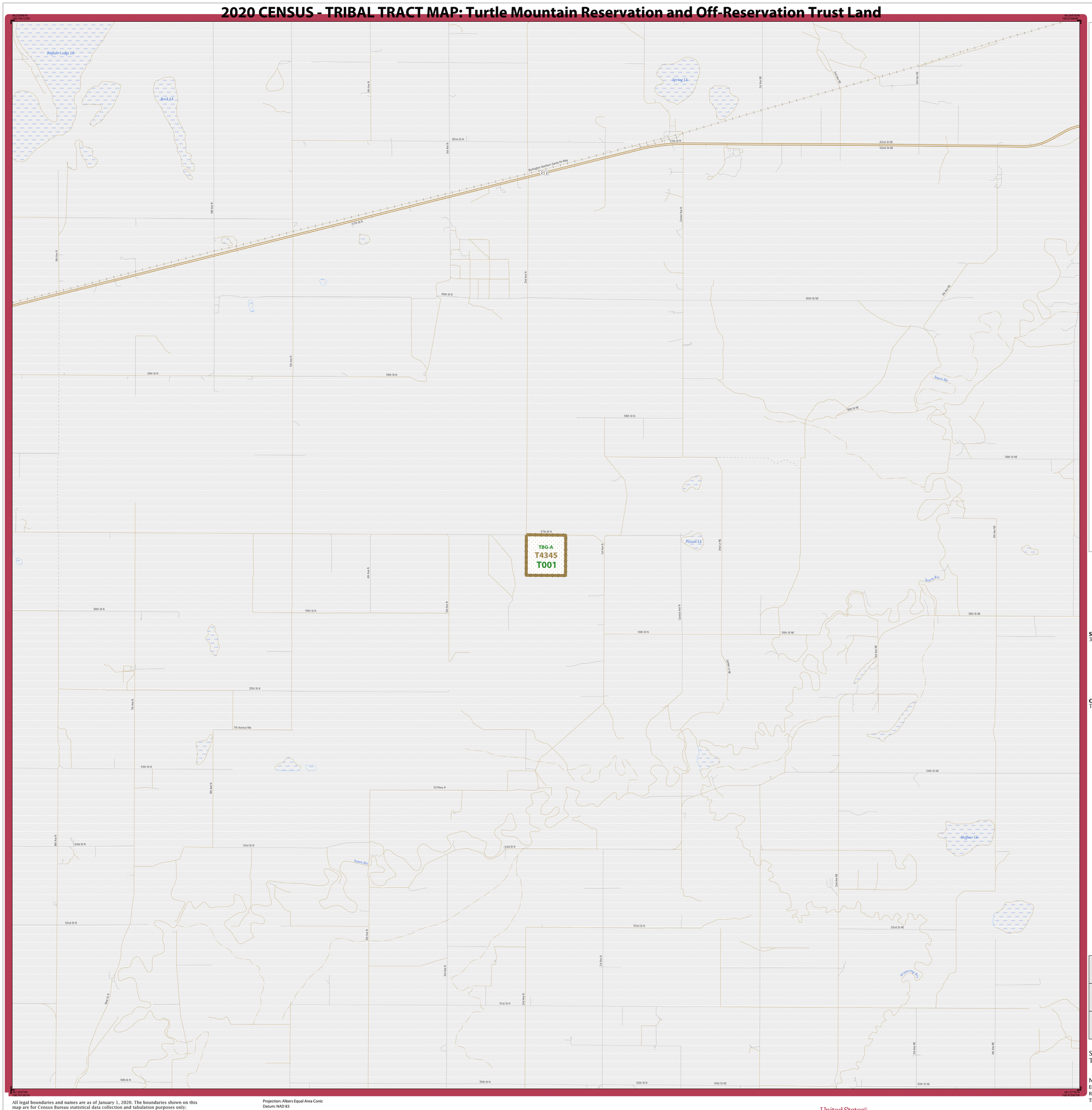

LEGEND

SYMBOL DESCRIPTION	SYMBOL	LABEL STYLE
International or State Water Limit		CANADA
Federal American Indian Reservation		L'ANSE RESERVATION 1880
Off-Reservation Trust Land		T1880
Oklahoma Tribal Statistical Area (OTSA)		*KAW OTSA 5690*
Tribal Designated Statistical Area (TDSA)		*SAMISH TDSA 8750*
Alaska Native Village Statistical Area (ANVSA)		*ANGOON ANVSA 6100*
American Indian Tribal Subdivision		SHONTO 620
State American Indian Reservation		Tama Reservation 9400
State Designated Tribal Statitical Area (SDTSA)		*Lumbee SDTSA 9815*
Alaska Native Regional Corporation (ANRC)		***NANA ANRC 52120***
State (or statistically equivalent entity)		NEW YORK 36
County (or statistically equivalent entity)		ERIE 029
Consolidated City		MILFORD 47500
Incorporated Place[1]		Davis 18100
Census Designated Place[1] (CDP)		*Cochiti 16560*
Tribal Census Tract		**T001**
Tribal Block Group		**TBG-A**

DESCRIPTION	SYMBOL	DESCRIPTION	SYMBOL
Interstate or U.S. Highway	5 2	Water Body	Pleasant Lake
State Highway	4	Swamp or Marsh	Okefenokee Swamp
Other Road	Marsh Ln	Glacier	Bering Glacier
Cul-de-sac		Airport, Airfield, or Helicopter Landing Pad	Oxnard Airport
Circle		College or University	Coll/Univ
4WD Trail, Stairway, Alley, Walkway, or Ferry		Military	Fort Belvoir
Railroad	Southern RR	Prison or Juvenile Detention Center	P/JDC
Pipeline or Power Line		National or State Park, Forest, or Recreational Area	Yosemite Natl Pk
Ridge or Fence		Outside Subject Area	
Nonvisible Boundary or Feature Not Elsewhere Classified		Inset Area	A1
Perennial Stream	Tumbling Cr		
Intermittent Stream	Piney Cr		
Selected Mountain Peaks	Mt Shasta		

Where international, state, and/or county boundaries coincide, the map shows the boundary symbol for only the highest-ranking of these boundaries. Where American Indian reservation and American Indian tribal subdivision boundaries coincide, the map shows only the American Indian reservation boundaries.

Geographic area names are followed by either their FIPS or census code.

1 Place label color corresponds to the place fill color.

Due to space limitations, some areas and features such as water bodies, colleges, prisons, and roads may not be labeled.

SUBJECT AREA COUNTIES ON MAP SHEET
38049 McHenry

OFF-RESERVATION TRUST LAND NAMES
T4345 Turtle Mountain

Key to Adjacent Sheets

	46	

Sheet Location within Entity



Sheet 46 of 53 PARENT sheets
Total Sheets: 54 (Index 1; Parent 53; Inset 0)

NAME: Turtle Mountain Reservation (4345)
ENTITY TYPE: Federal American Indian Area (Legal)
RELATED ST: Montana (30), North Dakota (38), South Dakota (46)
TRIBE NAME: Turtle Mountain Band of Chippewa Indians of North Dakota (TR0278)

All legal boundaries and names are as of January 1, 2020. The boundaries shown on this map are for Census Bureau statistical data collection and tabulation purposes only; their depiction and designation for statistical purposes does not constitute a determination of jurisdictional authority or rights of ownership or entitlement.

Geographic Vintage: 2020 Census (reference date: January 1, 2020)
Data Source: U.S. Census Bureau's MAF/TIGER database (TAB20)
Map Created by Geography Division: June 14, 2021

U.S. DEPARTMENT OF COMMERCE U.S. Census Bureau

Projection: Albers Equal Area Conic
Datum: NAD 83
Spheroid: GRS 80
1st Standard Parallel: 46 26 45
2nd Standard Parallel: 48 29 20
Central Meridian: -100 18 04
Latitude of Projection's Origin: 45 56 06
False Easting: 0
False Northing: 0

0 0.9 1.8 2.7 3.6 4.5 Kilometers
0 0.6 1.2 1.8 2.4 3 Miles
SCALE 1:30,000

N W E S

United States Census 2020

2020 CENSUS - TRIBAL TRACT MAP: Turtle Mountain Reservation and Off-Reservation Trust Land

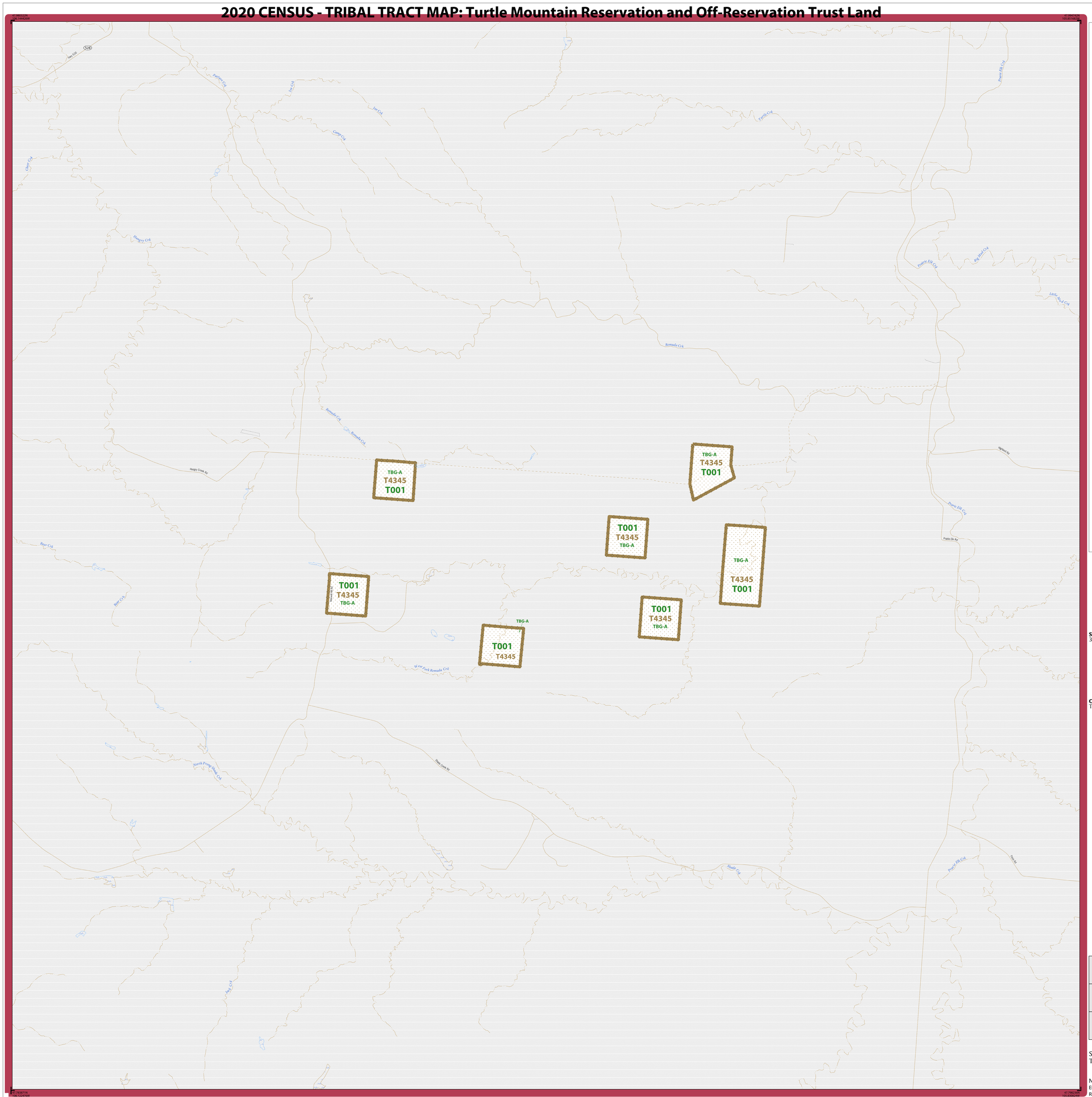

LEGEND

SYMBOL DESCRIPTION	SYMBOL	LABEL STYLE
International or State Water Limit		CANADA
Federal American Indian Reservation		L'ANSE RESERVATION 1880
Off-Reservation Trust Land		T1880
Oklahoma Tribal Statistical Area (OTSA)		*KAW OTSA 5690*
Tribal Designated Statistical Area (TDSA)		*SAMISH TDSA 8750*
Alaska Native Village Statistical Area (ANVSA)		*ANGOON ANVSA 6100*
American Indian Tribal Subdivision		SHONTO 620
State American Indian Reservation		Tama Reservation 9400
State Designated Tribal Statitical Area (SDTSA)		*Lumbee SDTSA 9815*
Alaska Native Regional Corporation (ANRC)		***NANA ANRC 52120***
State (or statistically equivalent entity)		NEW YORK 36
County (or statistically equivalent entity)		ERIE 029
Consolidated City		MILFORD 47500
Incorporated Place[1]		Davis 18100
Census Designated Place[1] (CDP)		*Cochiti 16560*
Tribal Census Tract		**T001**
Tribal Block Group		**TBG-A**

DESCRIPTION	SYMBOL
Interstate or U.S. Highway	5 2
State Highway	4
Other Road	Marsh Ln
Cul-de-sac	
Circle	
4WD Trail, Stairway, Alley, Walkway, or Ferry	
Railroad	Southern RR
Pipeline or Power Line	
Ridge or Fence	
Nonvisible Boundary or Feature Not Elsewhere Classified	
Perennial Stream	Tumbling Cr
Intermittent Stream	Piney Cr
Selected Mountain Peaks	Mt Shasta

DESCRIPTION	SYMBOL
Water Body	Pleasant Lake
Swamp or Marsh	Okefenokee Swamp
Glacier	Bering Glacier
Airport, Airfield, or Helicopter Landing Pad	Oxnard Airport
College or University	Coll/Univ
Military	Fort Belvoir
Prison or Juvenile Detention Center	P/JDC
National or State Park, Forest, or Recreational Area	Yosemite Natl Pk
Outside Subject Area	
Inset Area	A1

Where international, state, and/or county boundaries coincide, the map shows the boundary symbol for only the highest-ranking of these boundaries. Where American Indian reservation and American Indian tribal subdivision boundaries coincide, the map shows only the American Indian reservation boundaries.

Geographic area names are followed by either their FIPS or census code.

1 Place label color corresponds to the place fill color.

Due to space limitations, some areas and features such as water bodies, colleges, prisons, and roads may not be labeled.

SUBJECT AREA COUNTIES ON MAP SHEET
30055 McCone

OFF-RESERVATION TRUST LAND NAMES
T4345 Turtle Mountain

Key to Adjacent Sheets

	47	

Sheet Location within Entity

Sheet 47 of 53 PARENT sheets
Total Sheets: 54 (Index 1; Parent 53; Inset 0)

NAME: Turtle Mountain Reservation (4345)
ENTITY TYPE: Federal American Indian Area (Legal)
RELATED ST: Montana (30), North Dakota (38), South Dakota (46)
TRIBE NAME: Turtle Mountain Band of Chippewa Indians of North Dakota (TR0278)

All legal boundaries and names are as of January 1, 2020. The boundaries shown on this map are for Census Bureau statistical data collection and tabulation purposes only; their depiction and designation for statistical purposes does not constitute a determination of jurisdictional authority or rights of ownership or entitlement.

Geographic Vintage: 2020 Census (reference date: January 1, 2020)
Data Source: U.S. Census Bureau's MAF/TIGER database (TAB20)
Map Created by Geography Division: June 14, 2021

U.S. DEPARTMENT OF COMMERCE U.S. Census Bureau

Projection: Albers Equal Area Conic
Datum: NAD 83
Spheroid: GRS 80
1st Standard Parallel: 46 26 45
2nd Standard Parallel: 48 29 20
Central Meridian: -100 18 04
Latitude of Projection's Origin: 45 56 06
False Easting: 0
False Northing: 0

0 0.9 1.8 2.7 3.6 4.5 Kilometers
0 0.6 1.2 1.8 2.4 3 Miles
SCALE 1:30,000

N W E S

United States Census 2020

2020 CENSUS - TRIBAL TRACT MAP: Turtle Mountain Reservation and Off-Reservation Trust Land

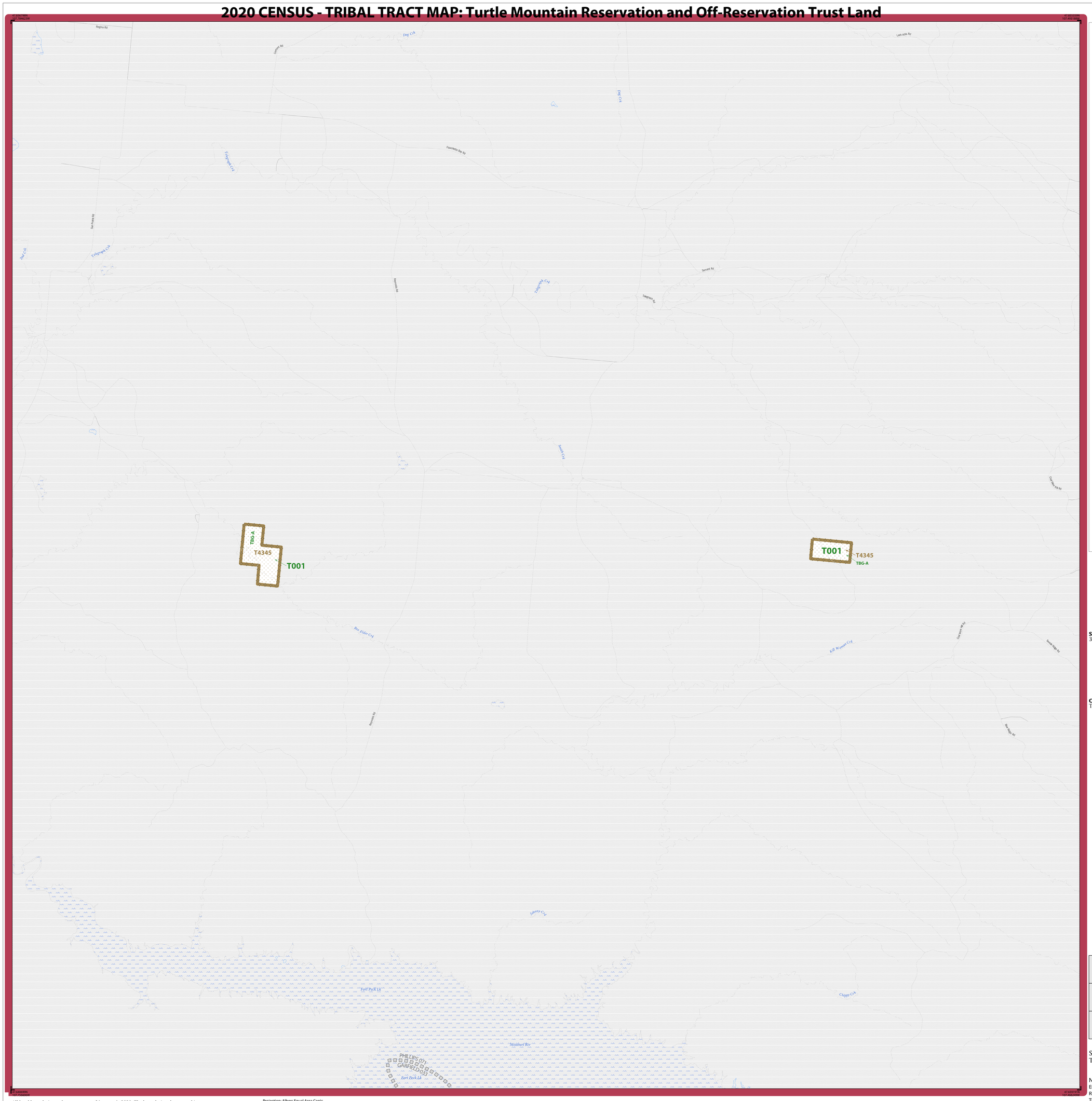

LEGEND

SYMBOL DESCRIPTION	SYMBOL	LABEL STYLE
International or State Water Limit		CANADA
Federal American Indian Reservation		L'ANSE RESERVATION 1880
Off-Reservation Trust Land		T1880
Oklahoma Tribal Statistical Area (OTSA)		*KAW OTSA 5690*
Tribal Designated Statistical Area (TDSA)		*SAMISH TDSA 8750*
Alaska Native Village Statistical Area (ANVSA)		*ANGOON ANVSA 6100*
American Indian Tribal Subdivision		SHONTO 620
State American Indian Reservation		Tama Reservation 9400
State Designated Tribal Statitical Area (SDTSA)		*Lumbee SDTSA 9815*
Alaska Native Regional Corporation (ANRC)		***NANA ANRC 52120***
State (or statistically equivalent entity)		NEW YORK 36
County (or statistically equivalent entity)		ERIE 029
Consolidated City		MILFORD 47500
Incorporated Place[1]		Davis 18100
Census Designated Place[1] (CDP)		*Cochiti 16560*
Tribal Census Tract		T001
Tribal Block Group		TBG-A

DESCRIPTION	SYMBOL
Interstate or U.S. Highway	5 2
State Highway	4
Other Road	Marsh Ln
Cul-de-sac	
Circle	
4WD Trail, Stairway, Alley, Walkway, or Ferry	
Railroad	Southern RR
Pipeline or Power Line	
Ridge or Fence	
Nonvisible Boundary or Feature Not Elsewhere Classified	
Perennial Stream	Tumbling Cr
Intermittent Stream	Piney Cr
Selected Mountain Peaks	Mt Shasta

DESCRIPTION	SYMBOL
Water Body	Pleasant Lake
Swamp or Marsh	Okefenokee Swamp
Glacier	Bering Glacier
Airport, Airfield, or Helicopter Landing Pad	Oxnard Airport
College or University	Coll/Univ
Military	Fort Belvoir
Prison or Juvenile Detention Center	P/JDC
National or State Park, Forest, or Recreational Area	Yosemite Natl Pk
Outside Subject Area	
Inset Area	A1

Where international, state, and/or county boundaries coincide, the map shows the boundary symbol for only the highest-ranking of these boundaries. Where American Indian reservation and American Indian tribal subdivision boundaries coincide, the map shows only the American Indian reservation boundaries.

Geographic area names are followed by either their FIPS or census code.

1 Place label color corresponds to the place fill color.

Due to space limitations, some areas and features such as water bodies, colleges, prisons, and roads may not be labeled.

SUBJECT AREA COUNTIES ON MAP SHEET
30071 Phillips

OFF-RESERVATION TRUST LAND NAMES
T4345 Turtle Mountain

Key to Adjacent Sheets

	48	

Sheet Location within Entity



Sheet 48 of 53 PARENT sheets
Total Sheets: 54 (Index 1; Parent 53; Inset 0)

NAME: Turtle Mountain Reservation (4345)
ENTITY TYPE: Federal American Indian Area (Legal)
RELATED ST: Montana (30), North Dakota (38), South Dakota (46)
TRIBE NAME: Turtle Mountain Band of Chippewa Indians of North Dakota (TR0278)

All legal boundaries and names are as of January 1, 2020. The boundaries shown on this map are for Census Bureau statistical data collection and tabulation purposes only; their depiction and designation for statistical purposes does not constitute a determination of jurisdictional authority or rights of ownership or entitlement.

Geographic Vintage: 2020 Census (reference date: January 1, 2020)
Data Source: U.S. Census Bureau's MAF/TIGER database (TAB20)
Map Created by Geography Division: June 14, 2021

U.S. DEPARTMENT OF COMMERCE U.S. Census Bureau

Projection: Albers Equal Area Conic
Datum: NAD 83
Spheroid: GRS 80
1st Standard Parallel: 46 26 45
2nd Standard Parallel: 48 29 20
Central Meridian: -100 18 04
Latitude of Projection's Origin: 45 56 06
False Easting: 0
False Northing: 0

0 0.9 1.8 2.7 3.6 4.5 Kilometers
0 0.6 1.2 1.8 2.4 3 Miles
SCALE 1:30,000

N W E S

United States Census 2020

2020 CENSUS - TRIBAL TRACT MAP: Turtle Mountain Reservation and Off-Reservation Trust Land

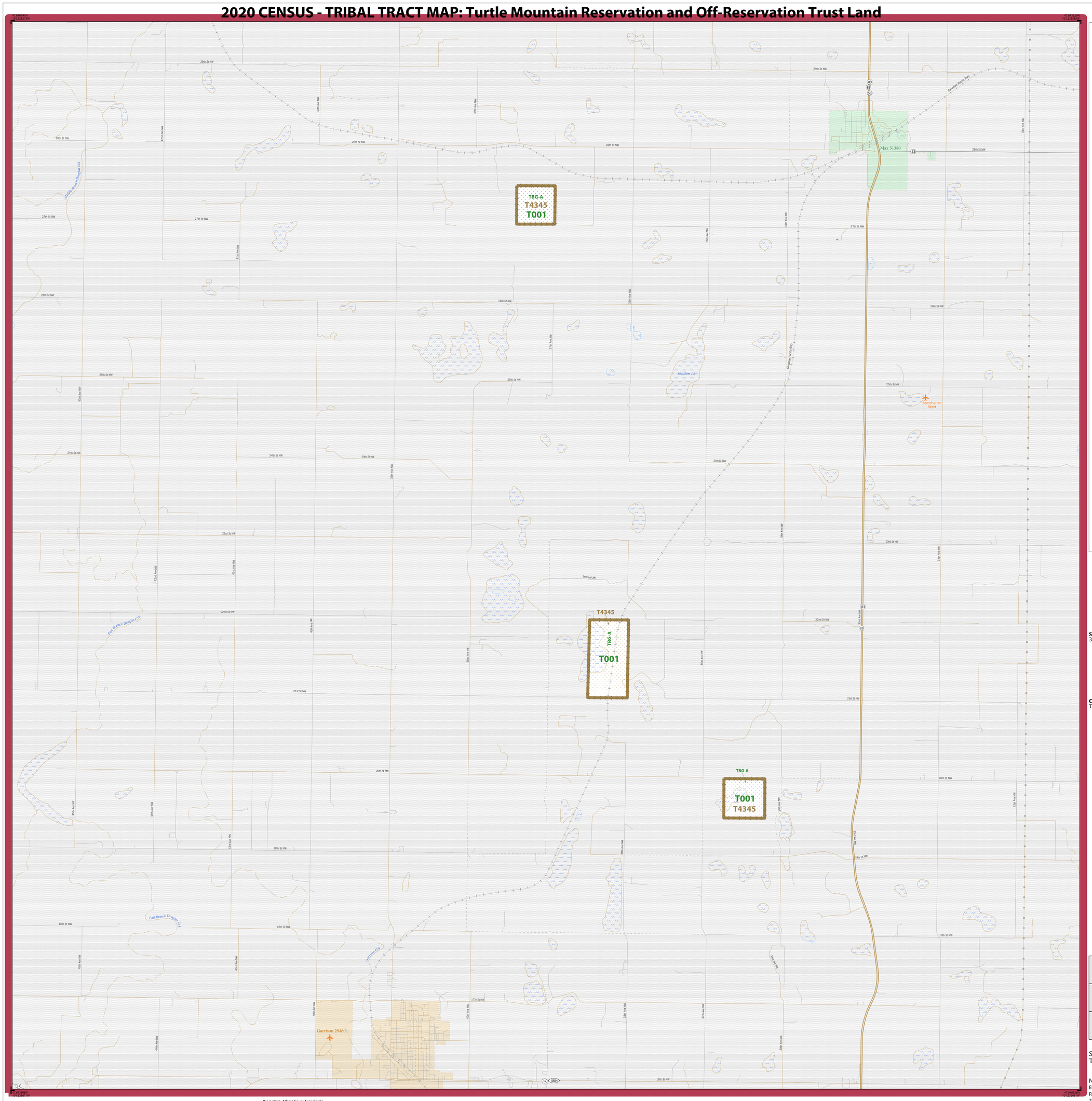

LEGEND

SYMBOL DESCRIPTION	SYMBOL	LABEL STYLE
International or State Water Limit		CANADA
Federal American Indian Reservation		L'ANSE RESERVATION 1880
Off-Reservation Trust Land		T1880
Oklahoma Tribal Statistical Area (OTSA)		KAW OTSA 5690
Tribal Designated Statistical Area (TDSA)		SAMISH TDSA 8750
Alaska Native Village Statistical Area (ANVSA)		ANGOON ANVSA 6100
American Indian Tribal Subdivision		SHONTO 620
State American Indian Reservation		Tama Reservation 9400
State Designated Tribal Statitical Area (SDTSA)		Lumbee SDTSA 9815
Alaska Native Regional Corporation (ANRC)		NANA ANRC 52120
State (or statistically equivalent entity)		NEW YORK 36
County (or statistically equivalent entity)		ERIE 029
Consolidated City		MILFORD 47500
Incorporated Place[1]		Davis 18100
Census Designated Place[1] (CDP)		Cochiti 16560
Tribal Census Tract		T001
Tribal Block Group		TBG-A

DESCRIPTION	SYMBOL
Interstate or U.S. Highway	5 2
State Highway	4
Other Road	Marsh Ln
Cul-de-sac	
Circle	
4WD Trail, Stairway, Alley, Walkway, or Ferry	
Railroad	Southern RR
Pipeline or Power Line	
Ridge or Fence	
Nonvisible Boundary or Feature Not Elsewhere Classified	
Perennial Stream	Tumbling Cr
Intermittent Stream	Piney Cr
Selected Mountain Peaks	Mt Shasta

DESCRIPTION	SYMBOL
Water Body	Pleasant Lake
Swamp or Marsh	Okefenokee Swamp
Glacier	Bering Glacier
Airport, Airfield, or Helicopter Landing Pad	Oxnard Airport
College or University	Coll/Univ
Military	Fort Belvoir
Prison or Juvenile Detention Center	P/JDC
National or State Park, Forest, or Recreational Area	Yosemite Natl Pk
Outside Subject Area	
Inset Area	A1

Where international, state, and/or county boundaries coincide, the map shows the boundary symbol for only the highest-ranking of these boundaries. Where American Indian reservation and American Indian tribal subdivision boundaries coincide, the map shows only the American Indian reservation boundaries.

Geographic area names are followed by either their FIPS or census code.

1 Place label color corresponds to the place fill color.

Due to space limitations, some areas and features such as water bodies, colleges, prisons, and roads may not be labeled.

SUBJECT AREA COUNTIES ON MAP SHEET
38055 McLean

OFF-RESERVATION TRUST LAND NAMES
T4345 Turtle Mountain

Key to Adjacent Sheets

	49	50

Sheet Location within Entity



Sheet 49 of 53 PARENT sheets
Total Sheets: 54 (Index 1; Parent 53; Inset 0)

NAME: Turtle Mountain Reservation (4345)
ENTITY TYPE: Federal American Indian Area (Legal)
RELATED ST: Montana (30), North Dakota (38), South Dakota (46)
TRIBE NAME: Turtle Mountain Band of Chippewa Indians of North Dakota (TR0278)

All legal boundaries and names are as of January 1, 2020. The boundaries shown on this map are for Census Bureau statistical data collection and tabulation purposes only; their depiction and designation for statistical purposes does not constitute a determination of jurisdictional authority or rights of ownership or entitlement.

Geographic Vintage: 2020 Census (reference date: January 1, 2020)
Data Source: U.S. Census Bureau's MAF/TIGER database (TAB20)
Map Created by Geography Division: June 14, 2021

U.S. DEPARTMENT OF COMMERCE U.S. Census Bureau

Projection: Albers Equal Area Conic
Datum: NAD 83
Spheroid: GRS 80
1st Standard Parallel: 46 26 45
2nd Standard Parallel: 48 29 20
Central Meridian: -100 18 04
Latitude of Projection's Origin: 45 56 06
False Easting: 0
False Northing: 0

0 0.9 1.8 2.7 3.6 4.5 Kilometers
0 0.6 1.2 1.8 2.4 3 Miles
SCALE 1:30,000

N W E S

United States Census 2020

2020 CENSUS - TRIBAL TRACT MAP: Turtle Mountain Reservation and Off-Reservation Trust Land

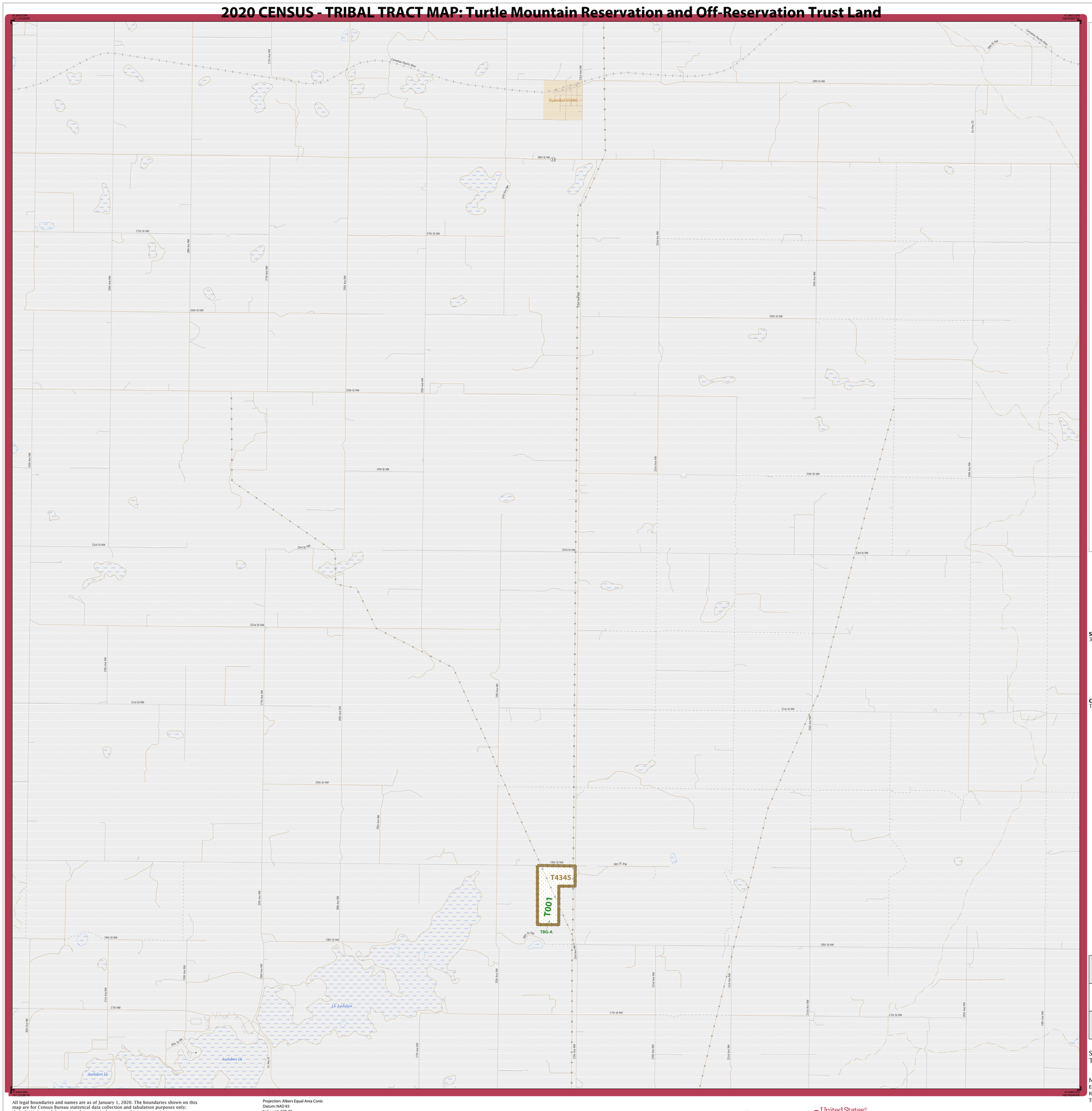

LEGEND

SYMBOL DESCRIPTION	SYMBOL	LABEL STYLE
International or State Water Limit		CANADA
Federal American Indian Reservation		L'ANSE RESERVATION 1880
Off-Reservation Trust Land		T1880
Oklahoma Tribal Statistical Area (OTSA)		KAW OTSA 5690
Tribal Designated Statistical Area (TDSA)		SAMISH TDSA 8750
Alaska Native Village Statistical Area (ANVSA)		ANGOON ANVSA 6100
American Indian Tribal Subdivision		SHONTO 620
State American Indian Reservation		Tama Reservation 9400
State Designated Tribal Statitical Area (SDTSA)		Lumbee SDTSA 9815
Alaska Native Regional Corporation (ANRC)		NANA ANRC 52120
State (or statistically equivalent entity)		NEW YORK 36
County (or statistically equivalent entity)		ERIE 029
Consolidated City		MILFORD 47500
Incorporated Place[1]		Davis 18100
Census Designated Place[1] (CDP)		Cochiti 16560
Tribal Census Tract		T001
Tribal Block Group		TBG-A

DESCRIPTION	SYMBOL	DESCRIPTION	SYMBOL
Interstate or U.S. Highway	5 2	Water Body	Pleasant Lake
State Highway	4	Swamp or Marsh	Okefenokee Swamp
Other Road	Marsh Ln	Glacier	Bering Glacier
Cul-de-sac		Airport, Airfield, or Helicopter Landing Pad	Oxnard Airport
Circle		College or University	Coll/Univ
4WD Trail, Stairway, Alley, Walkway, or Ferry		Military	Fort Belvoir
Railroad	Southern RR	Prison or Juvenile Detention Center	P/JDC
Pipeline or Power Line		National or State Park, Forest, or Recreational Area	Yosemite Natl Pk
Ridge or Fence		Outside Subject Area	
Nonvisible Boundary or Feature Not Elsewhere Classified		Inset Area	A1
Perennial Stream	Tumbling Cr		
Intermittent Stream	Piney Cr		
Selected Mountain Peaks	Mt Shasta		

Where international, state, and/or county boundaries coincide, the map shows the boundary symbol for only the highest-ranking of these boundaries. Where American Indian reservation and American Indian tribal subdivision boundaries coincide, the map shows only the American Indian reservation boundaries.

Geographic area names are followed by either their FIPS or census code.

1 Place label color corresponds to the place fill color.

Due to space limitations, some areas and features such as water bodies, colleges, prisons, and roads may not be labeled.

SUBJECT AREA COUNTIES ON MAP SHEET
38055 McLean

OFF-RESERVATION TRUST LAND NAMES
T4345 Turtle Mountain

Key to Adjacent Sheets

49	50	

Sheet Location within Entity



Sheet 50 of 53 PARENT sheets
Total Sheets: 54 (Index 1; Parent 53; Inset 0)

NAME: Turtle Mountain Reservation (4345)
ENTITY TYPE: Federal American Indian Area (Legal)
RELATED ST: Montana (30), North Dakota (38), South Dakota (46)
TRIBE NAME: Turtle Mountain Band of Chippewa Indians of North Dakota (TR0278)

All legal boundaries and names are as of January 1, 2020. The boundaries shown on this map are for Census Bureau statistical data collection and tabulation purposes only; their depiction and designation for statistical purposes does not constitute a determination of jurisdictional authority or rights of ownership or entitlement.

Geographic Vintage: 2020 Census (reference date: January 1, 2020)
Data Source: U.S. Census Bureau's MAF/TIGER database (TAB20)
Map Created by: Geography Division: June 14, 2021

U.S. DEPARTMENT OF COMMERCE U.S. Census Bureau

Projection: Albers Equal Area Conic
Datum: NAD 83
Spheroid: GRS 80
1st Standard Parallel: 46 26 45
2nd Standard Parallel: 48 29 20
Central Meridian: -100 18 04
Latitude of Projection's Origin: 45 56 06
False Easting: 0
False Northing: 0

0 0.9 1.8 2.7 3.6 4.5 Kilometers
0 0.6 1.2 1.8 2.4 3 Miles
SCALE 1:30,000

N W E S

United States Census 2020

2020 CENSUS - TRIBAL TRACT MAP: Turtle Mountain Reservation and Off-Reservation Trust Land

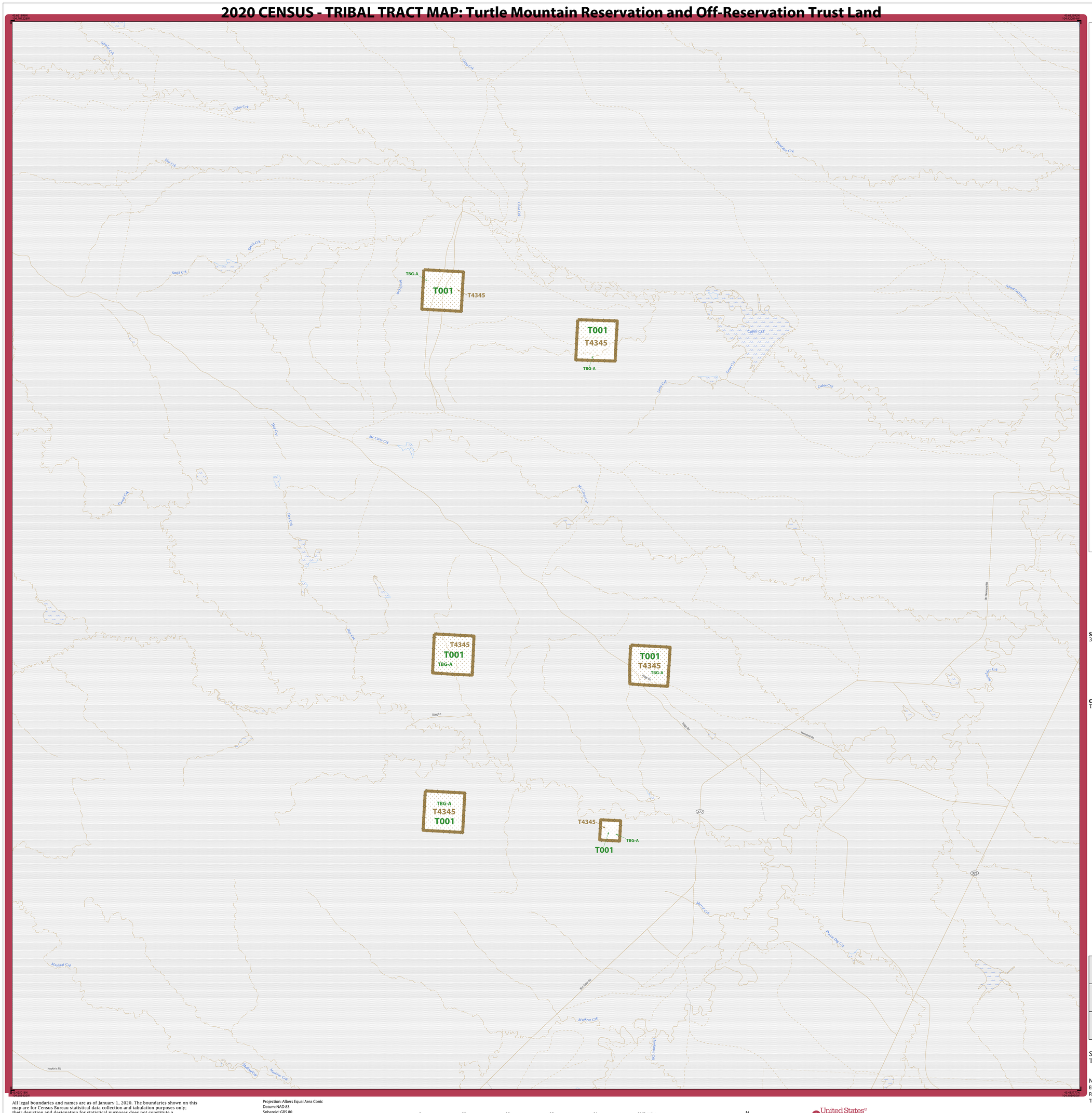

All legal boundaries and names are as of January 1, 2020. The boundaries shown on this map are for Census Bureau statistical data collection and tabulation purposes only; their depiction and designation for statistical purposes does not constitute a determination of jurisdictional authority or rights of ownership or entitlement.

Geographic Vintage: 2020 Census (reference date: January 1, 2020)
Data Source: U.S. Census Bureau's MAF/TIGER database (TAB20)
Map Created by Geography Division: June 14, 2021

U.S. DEPARTMENT OF COMMERCE U.S. Census Bureau

Projection: Albers Equal Area Conic
Datum: NAD 83
Spheroid: GRS 80
1st Standard Parallel: 46 26 45
2nd Standard Parallel: 48 29 20
Central Meridian: -100 18 04
Latitude of Projection's Origin: 45 56 06
False Easting: 0
False Northing: 0

0 0.9 1.8 2.7 3.6 4.5 Kilometers
0 0.6 1.2 1.8 2.4 3 Miles
SCALE 1:30,000

N W E S

LEGEND

SYMBOL DESCRIPTION	SYMBOL	LABEL STYLE
International or State Water Limit		CANADA
Federal American Indian Reservation		L'ANSE RESERVATION 1880
Off-Reservation Trust Land		T1880
Oklahoma Tribal Statistical Area (OTSA)		*KAW OTSA 5690*
Tribal Designated Statistical Area (TDSA)		*SAMISH TDSA 8750*
Alaska Native Village Statistical Area (ANVSA)		*ANGOON ANVSA 6100*
American Indian Tribal Subdivision		SHONTO 620
State American Indian Reservation		Tama Reservation 9400
State Designated Tribal Statitical Area (SDTSA)		*Lumbee SDTSA 9815*
Alaska Native Regional Corporation (ANRC)		***NANA ANRC 52120***
State (or statistically equivalent entity)		NEW YORK 36
County (or statistically equivalent entity)		ERIE 029
Consolidated City		MILFORD 47500
Incorporated Place[1]		Davis 18100
Census Designated Place[1] (CDP)		*Cochiti 16560*
Tribal Census Tract		**T001**
Tribal Block Group		**TBG-A**

DESCRIPTION	SYMBOL	DESCRIPTION	SYMBOL
Interstate or U.S. Highway	5 2	Water Body	Pleasant Lake
State Highway	4	Swamp or Marsh	Okefenokee Swamp
Other Road	Marsh Ln	Glacier	Bering Glacier
Cul-de-sac		Airport, Airfield, or Helicopter Landing Pad	Oxnard Airport
Circle		College or University	Coll/Univ
4WD Trail, Stairway, Alley, Walkway, or Ferry		Military	Fort Belvoir
Railroad	Southern RR	Prison or Juvenile Detention Center	P/JDC
Pipeline or Power Line		National or State Park, Forest, or Recreational Area	Yosemite Natl Pk
Ridge or Fence		Outside Subject Area	
Nonvisible Boundary or Feature Not Elsewhere Classified		Inset Area	A1
Perennial Stream	Tumbling Cr		
Intermittent Stream	Pinney Cr		
Selected Mountain Peaks	Mt Shasta		

Where international, state, and/or county boundaries coincide, the map shows the boundary symbol for only the highest-ranking of these boundaries. Where American Indian reservation and American Indian tribal subdivision boundaries coincide, the map shows only the American Indian reservation boundaries.

Geographic area names are followed by either their FIPS or census code.

1 Place label color corresponds to the place fill color.

Due to space limitations, some areas and features such as water bodies, colleges, prisons, and roads may not be labeled.

SUBJECT AREA COUNTIES ON MAP SHEET
30011 Carter

OFF-RESERVATION TRUST LAND NAMES
T4345 Turtle Mountain

Key to Adjacent Sheets

	51	

Sheet Location within Entity

Sheet 51 of 53 PARENT sheets
Total Sheets: 54 (Index 1; Parent 53; Inset 0)

NAME: Turtle Mountain Reservation (4345)
ENTITY TYPE: Federal American Indian Area (Legal)
RELATED ST: Montana (30), North Dakota (38), South Dakota (46)
TRIBE NAME: Turtle Mountain Band of Chippewa Indians of North Dakota (TR0278)

United States Census 2020

2020 CENSUS - TRIBAL TRACT MAP: Turtle Mountain Reservation and Off-Reservation Trust Land

LEGEND

SYMBOL DESCRIPTION	SYMBOL	LABEL STYLE
International or State Water Limit		CANADA
Federal American Indian Reservation		L'ANSE RESERVATION 1880
Off-Reservation Trust Land		T1880
Oklahoma Tribal Statistical Area (OTSA)		*KAW OTSA 5690*
Tribal Designated Statistical Area (TDSA)		*SAMISH TDSA 8750*
Alaska Native Village Statistical Area (ANVSA)		*ANGOON ANVSA 6100*
American Indian Tribal Subdivision		SHONTO 620
State American Indian Reservation		Tama Reservation 9400
State Designated Tribal Statitical Area (SDTSA)		*Lumbee SDTSA 9815*
Alaska Native Regional Corporation (ANRC)		***NANA ANRC 52120***
State (or statistically equivalent entity)		NEW YORK 36
County (or statistically equivalent entity)		ERIE 029
Consolidated City		MILFORD 47500
Incorporated Place[1]		Davis 18100
Census Designated Place[1] (CDP)		*Cochiti 16560*
Tribal Census Tract		**T001**
Tribal Block Group		**TBG-A**

DESCRIPTION	SYMBOL	DESCRIPTION	SYMBOL
Interstate or U.S. Highway	5 2	Water Body	Pleasant Lake
State Highway	4	Swamp or Marsh	Okefenokee Swamp
Other Road	Marsh Ln	Glacier	Bering Glacier
Cul-de-sac		Airport, Airfield, or Helicopter Landing Pad	Oxnard Airport
Circle		College or University	Coll/Univ
4WD Trail, Stairway, Alley, Walkway, or Ferry		Military	Fort Belvoir
Railroad	Southern RR	Prison or Juvenile Detention Center	P/JDC
Pipeline or Power Line		National or State Park, Forest, or Recreational Area	Yosemite Natl Pk
Ridge or Fence		Outside Subject Area	
Nonvisible Boundary or Feature Not Elsewhere Classified		Inset Area	A1
Perennial Stream	Tumbling Cr		
Intermittent Stream	Piney Cr		
Selected Mountain Peaks	Mt Shasta		

Where international, state, and/or county boundaries coincide, the map shows the boundary symbol for only the highest-ranking of these boundaries. Where American Indian reservation and American Indian tribal subdivision boundaries coincide, the map shows only the American Indian reservation boundaries.

Geographic area names are followed by either their FIPS or census code.

1 Place label color corresponds to the place fill color.

Due to space limitations, some areas and features such as water bodies, colleges, prisons, and roads may not be labeled.

SUBJECT AREA COUNTIES ON MAP SHEET
46105 Perkins

OFF-RESERVATION TRUST LAND NAMES
T4345 Turtle Mountain

Key to Adjacent Sheets

	52	

Sheet Location within Entity



Sheet 52 of 53 PARENT sheets
Total Sheets: 54 (Index 1; Parent 53; Inset 0)

NAME: Turtle Mountain Reservation (4345)
ENTITY TYPE: Federal American Indian Area (Legal)
RELATED ST: Montana (30), North Dakota (38), South Dakota (46)
TRIBE NAME: Turtle Mountain Band of Chippewa Indians of North Dakota (TR0278)

All legal boundaries and names are as of January 1, 2020. The boundaries shown on this map are for Census Bureau statistical data collection and tabulation purposes only; their depiction and designation for statistical purposes does not constitute a determination of jurisdictional authority or rights of ownership or entitlement.

Geographic Vintage: 2020 Census (reference date: January 1, 2020)
Data Source: U.S. Census Bureau's MAF/TIGER database (TAB20)
Map Created by Geography Division: June 14, 2021

U.S. DEPARTMENT OF COMMERCE U.S. Census Bureau

Projection: Albers Equal Area Conic
Datum: NAD 83
Spheroid: GRS 80
1st Standard Parallel: 46 26 45
2nd Standard Parallel: 48 29 20
Central Meridian: -100 18 04
Latitude of Projection's Origin: 45 56 06
False Easting: 0
False Northing: 0

0 0.9 1.8 2.7 3.6 4.5 Kilometers
0 0.6 1.2 1.8 2.4 3 Miles
SCALE 1:30,000

N W E S

United States Census 2020

2020 CENSUS Tribal Tract Reference Map (PARENT) - Sheet ID: 27384345052

2020 CENSUS - TRIBAL TRACT MAP: Turtle Mountain Reservation and Off-Reservation Trust Land

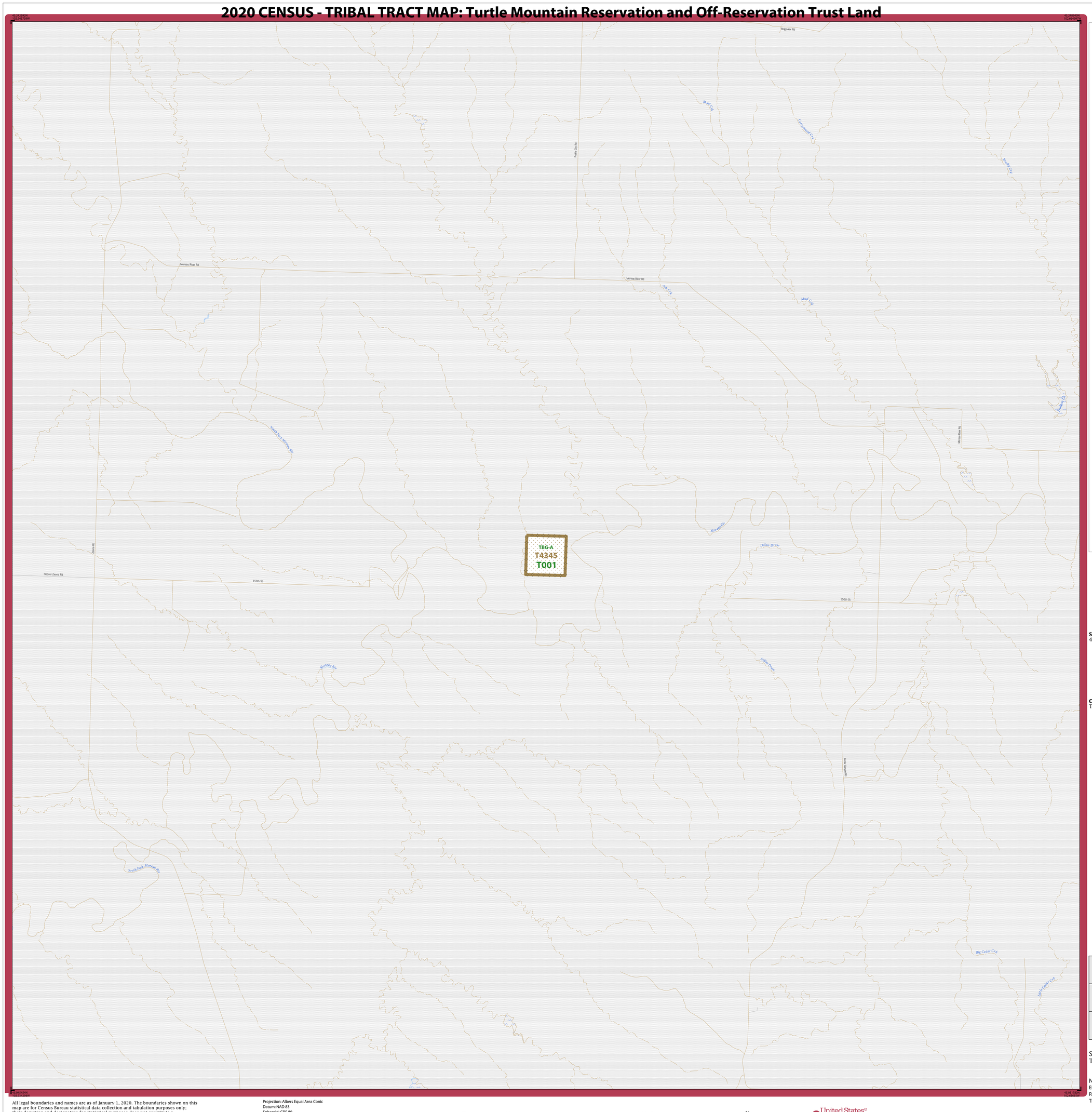

LEGEND

SYMBOL DESCRIPTION	SYMBOL	LABEL STYLE
International or State Water Limit		CANADA
Federal American Indian Reservation		L'ANSE RESERVATION 1880
Off-Reservation Trust Land		T1880
Oklahoma Tribal Statistical Area (OTSA)		*KAW OTSA 5690*
Tribal Designated Statistical Area (TDSA)		*SAMISH TDSA 8750*
Alaska Native Village Statistical Area (ANVSA)		*ANGOON ANVSA 6100*
American Indian Tribal Subdivision		SHONTO 620
State American Indian Reservation		Tama Reservation 9400
State Designated Tribal Statitical Area (SDTSA)		*Lumbee SDTSA 9815*
Alaska Native Regional Corporation (ANRC)		***NANA ANRC 52120***
State (or statistically equivalent entity)		NEW YORK 36
County (or statistically equivalent entity)		ERIE 029
Consolidated City		MILFORD 47500
Incorporated Place[1]		Davis 18100
Census Designated Place[1] (CDP)		*Cochiti 16560*
Tribal Census Tract		**T001**
Tribal Block Group		**TBG-A**

DESCRIPTION	SYMBOL
Interstate or U.S. Highway	5 2
State Highway	4
Other Road	Marsh Ln
Cul-de-sac	
Circle	
4WD Trail, Stairway, Alley, Walkway, or Ferry	
Railroad	Southern RR
Pipeline or Power Line	
Ridge or Fence	
Nonvisible Boundary or Feature Not Elsewhere Classified	
Perennial Stream	Tumbling Cr
Intermittent Stream	Pinney Cr
Selected Mountain Peaks	Mt Shasta

DESCRIPTION	SYMBOL
Water Body	Pleasant Lake
Swamp or Marsh	Okefenokee Swamp
Glacier	Bering Glacier
Airport, Airfield, or Helicopter Landing Pad	Oxnard Airport
College or University	Coll/Univ
Military	Fort Belvoir
Prison or Juvenile Detention Center	P/JDC
National or State Park, Forest, or Recreational Area	Yosemite Natl Pk
Outside Subject Area	
Inset Area	A1

Where international, state, and/or county boundaries coincide, the map shows the boundary symbol for only the highest-ranking of these boundaries. Where American Indian reservation and American Indian tribal subdivision boundaries coincide, the map shows only the American Indian reservation boundaries.

Geographic area names are followed by either their FIPS or census code.

1 Place label color corresponds to the place fill color.

Due to space limitations, some areas and features such as water bodies, colleges, prisons, and roads may not be labeled.

SUBJECT AREA COUNTIES ON MAP SHEET
46105 Perkins

OFF-RESERVATION TRUST LAND NAMES
T4345 Turtle Mountain

Key to Adjacent Sheets

	53	

Sheet Location within Entity



Sheet 53 of 53 PARENT sheets
Total Sheets: 54 (Index 1; Parent 53; Inset 0)

NAME: Turtle Mountain Reservation (4345)
ENTITY TYPE: Federal American Indian Area (Legal)
RELATED ST: Montana (30), North Dakota (38), South Dakota (46)
TRIBE NAME: Turtle Mountain Band of Chippewa Indians of North Dakota (TR0278)

All legal boundaries and names are as of January 1, 2020. The boundaries shown on this map are for Census Bureau statistical data collection and tabulation purposes only; their depiction and designation for statistical purposes does not constitute a determination of jurisdictional authority or rights of ownership or entitlement.

Geographic Vintage: 2020 Census (reference date: January 1, 2020)
Data Source: U.S. Census Bureau's MAF/TIGER database (TAB20)
Map Created by Geography Division: June 14, 2021

U.S. DEPARTMENT OF COMMERCE U.S. Census Bureau

Projection: Albers Equal Area Conic
Datum: NAD 83
Spheroid: GRS 80
1st Standard Parallel: 46 26 45
2nd Standard Parallel: 48 29 20
Central Meridian: -100 18 04
Latitude of Projection's Origin: 45 56 06
False Easting: 0
False Northing: 0

0 0.9 1.8 2.7 3.6 4.5 Kilometers
0 0.6 1.2 1.8 2.4 3 Miles
SCALE 1:30,000

N W E S

United States Census 2020