CENSUS 2000 BLOCK MAP: LINN County

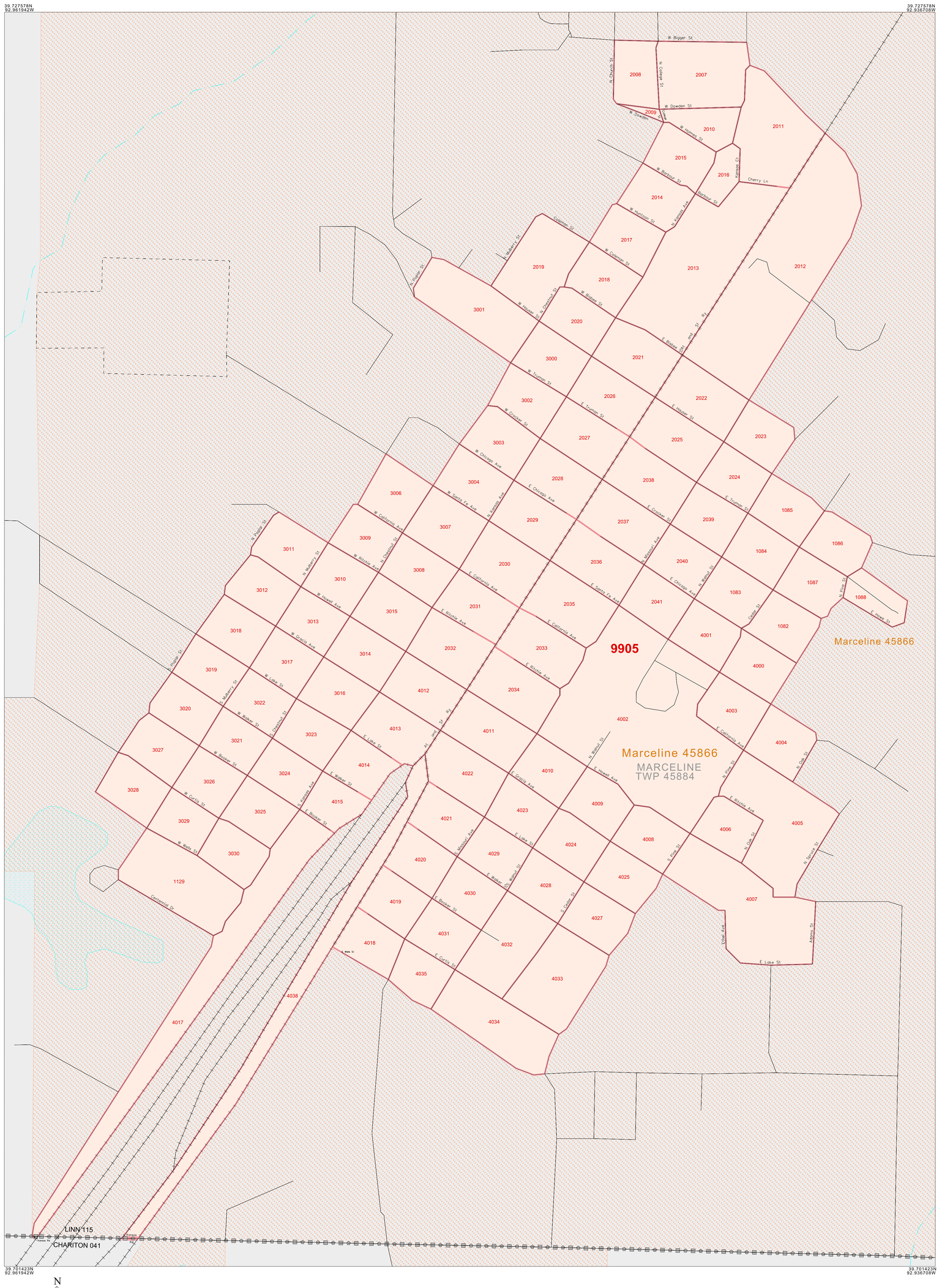

LEGEND

SYMBOL	NAME STYLE
	INTERNATIONAL
	AIR (FEDERAL)
	Trust Land / Home Land
	OTSA / TDSA / ANVSA
	AMERICAN INDIAN TRIBAL SUBDIVISION
	AIR (State)
	SDAISA
	ANRC
	STATE (or statistically equivalent entity)
	COUNTY (or statistically equivalent entity)
	MINOR CIVIL DIV. / CCD[1]
	Consolidated City
	Place within Subject Entity
	Incorporated Place / CDP[1]
	Place outside of Subject Entity
	Incorporated Place / CDP[1]
	Corporate Offset Boundary
	Census Tract
	BLOCK[2]

ABBREVIATION REFERENCE: AIR = American Indian Reservation; Trust Land = Off-Reservation Trust Land; Home Land = Hawaiian Home Land; OTSA = Oklahoma Tribal Statistical Area; TDSA = Tribal Designated Statistical Area; ANVSA = Alaska Native Village Statistical Area; SDAISA = State Designated American Indian Statistical Area; ANRC = Alaska Native Regional Corporation; CDP = Census Designated Place; Minor Civil Div. (MCD) = Minor Civil Division; CCD = Census County Division

FEATURES

Highway	Pipe/Power Line	Stream/Shoreline
Secondary Road	Ridge/Physical Feature	Intermittent Stream
Jeep Trail/Walkway/Ferry	Property/Fence Line	River / Lake
Railroad	Nonvisible Boundary	Glacier
Boundary	Inset	Out Area

Where international, state, and/or county boundaries coincide, the map shows the boundary symbol for only the highest-ranking of these boundaries.

[1] A " * " following a place name indicates that the place is coextensive with a MCD. A " ^ " indicates that the place is also a false MCD; the false MCD name is not shown.

[2] A " * " following a block number indicates that the block number is repeated elsewhere in the block.

Key to Adjacent Sheets

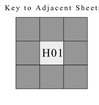

Sheet Location within Entity



INSET SHEET H01 of H01

TOTAL SHEETS: 18 (Index 1; Parent 9; Inset 8)

N
W E
S

.2 .1 0 .2 mi

.3 .2 .1 0 .3 km

The plotted map scale is 1:4000

ENTITY TYPE: County

NAME: Linn County (115)

ST: Missouri (29)

All legal boundaries and names are as of January 1, 2000. The boundaries shown on this map are for Census Bureau statistical data collection and tabulation purposes only; their depiction and designation for statistical purposes does not constitute a determination of jurisdictional authority or rights of ownership or entitlement.

Source: U.S. Census Bureau's TIGER database (Census 2000)

Projection: State-based Albers Equal Area

U.S. DEPARTMENT OF COMMERCE Economics and Statistics Administration U.S. Census Bureau

CENSUS 2000 BLOCK MAP

(2KGUCOU) 4212911572010000000