113th Congress of the United States

Florida - Congressional District 23

Representative Debbie Wasserman Schultz

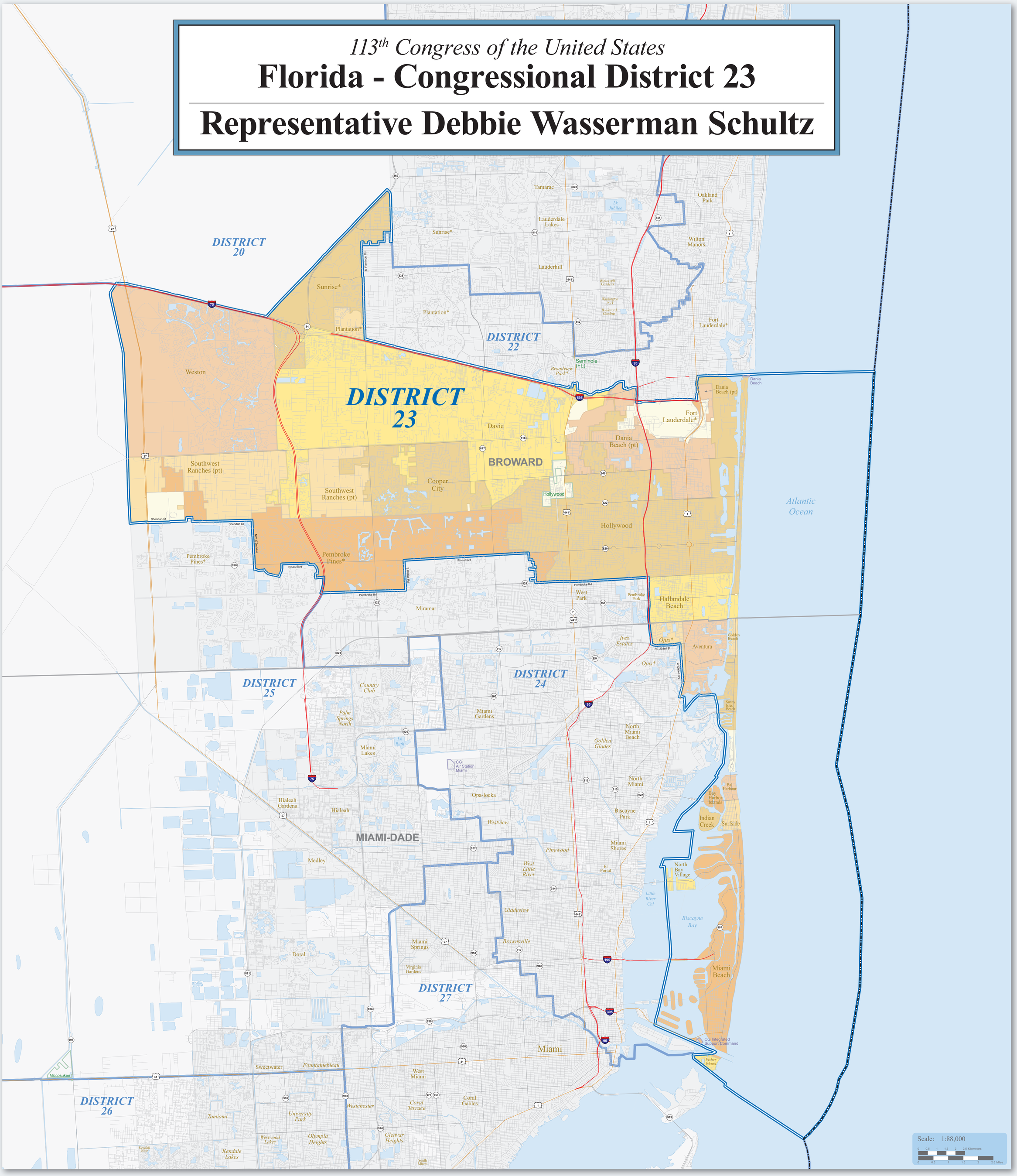

Map Legend

- DISTRICT 23 — Florida Congressional District 23
- DISTRICT 2 — Other Florida Congressional District
- Poarch Creek — American Indian Reservation / Off-Reservation Trust Land (Federal)†
- Pamunkey — American Indian Reservation (State)†
- KANSAS / OKLAHOMA — State or Statistically Equivalent Entity
- ERIE — County or Statistically Equivalent Entity
- Collinsville — Incorporated Place (Inside of Congressional District 23)†
- Turley — Census Designated Place (CDP) (Inside of Congressional District 23)†
- Chelsea — Incorporated Place (Outside of Congressional District 23)†
- Justice — Census Designated Place (Outside of Congressional District 23)†
- Fort Belvoir — Military Installation
- Bristol Hbr — Water Body
- 44 — Interstate
- 56 — U.S. Highway
- 32 — State Highway or State Recognized Road
- Walton St — Other Road or Ferry

†Labels for entities located both inside and outside of Congressional District 23 include a '*'.

Congressional districts are those in effect for the 113th Congress of the United States (January 2013-2015); all other legal boundaries and names are as of January 1, 2010. The boundaries shown on this map are for Census Bureau statistical data collection and tabulation purposes only; their depiction and designation for statistical purposes does not constitute a determination of jurisdictional authority or rights of ownership or entitlement.

Source: U.S. Census Bureau's MAF/TIGER database (TAB10)
Projection: State-based Alber's Equal Area

Congressional District 23 Profile

Population

Total Population:	696,345
Age - Under 5:	*37,619*
Age - 5 to 17:	*106,258*
Age - 18 to 24:	*55,318*
Age - 25 to 39:	*142,964*
Age - 40 to 54:	*166,155*
Age - 55 to 64:	*82,573*
Age - 65+:	*105,458*
Percent Male:	48.5%
Percent Female:	51.5%
Persons per Square Mile:	4,118.0

Housing

Total Housing Units:	369,815
Percent Occupied:	78.8%
Percent Owner-Occupied:	*62.5%*
Percent Renter-Occupied:	*37.5%*
Percent Vacant:	21.2%

Land

Total Land Area (square miles):	169.10
Percent Land Area - Urban:	93.0%
Percent Land Area - Rural:	7.0%

Geographic Entity Tallies

American Indian Reservations/ Off-Reservation Trust Lands:	1	(0)
Counties:	2	(2)
Incorporated Places:	20	(4)
Census Designated Places (CDPs):	3	(2)
ZIP Code Tabulation Areas:	36	(26)
Census Tracts:	173	(33)

***Total** (in bold) includes partial entities (in parentheses).*

Source: 2010 Census

Change in Number of People by Census Tract: 2000 to 2010

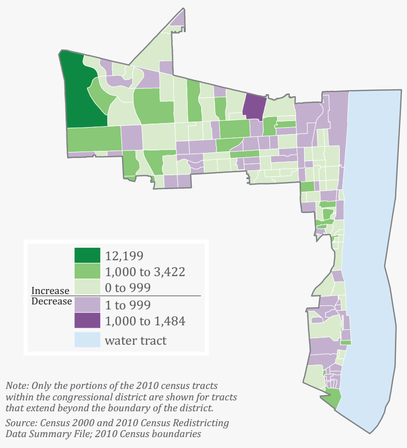

Note: Only the portions of the 2010 census tracts within the congressional district are shown for tracts that extend beyond the boundary of the district.

Source: Census 2000 and 2010 Census Redistricting Data Summary File; 2010 Census boundaries

United States Census Bureau

For general information, contact the Congressional Affairs Office at (301) 763-6100. For more information regarding congressional district plans as a result of the 2010 Census, redistricting, and voting rights data, contact the Census Redistricting Data Office at (301) 763-4039 or www.census.gov/rdo. For information regarding other U.S. Census Bureau products, visit www.census.gov.
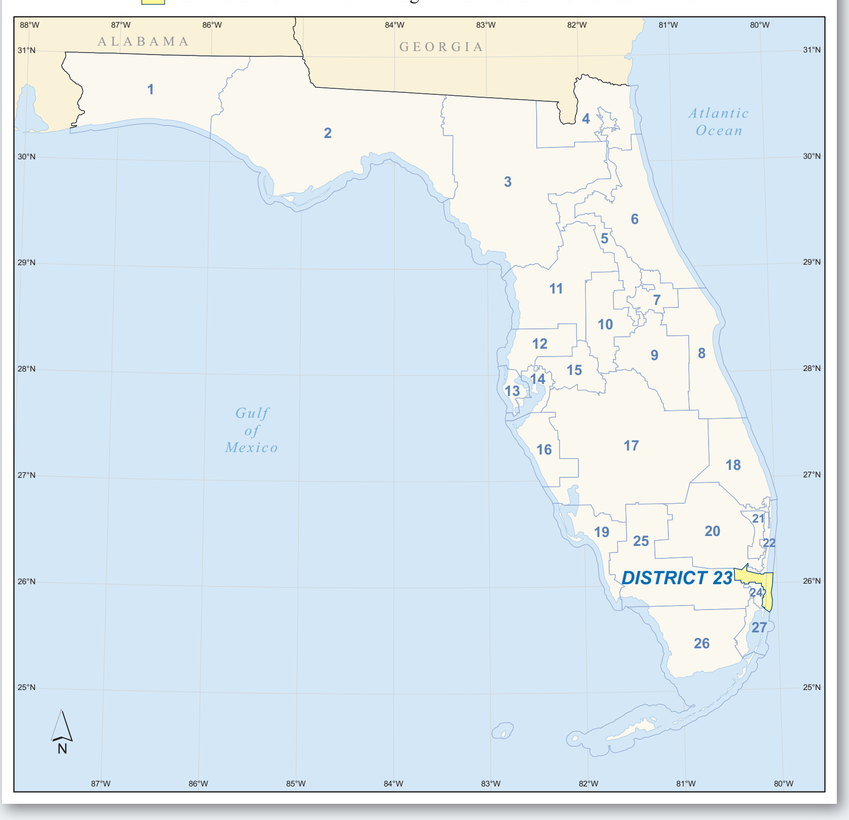
Location of Florida's 23rd Congressional District - 27 Districts Total