*113th Congress of the United States*

# Iowa - Congressional District 1

## Representative Bruce L. Braley

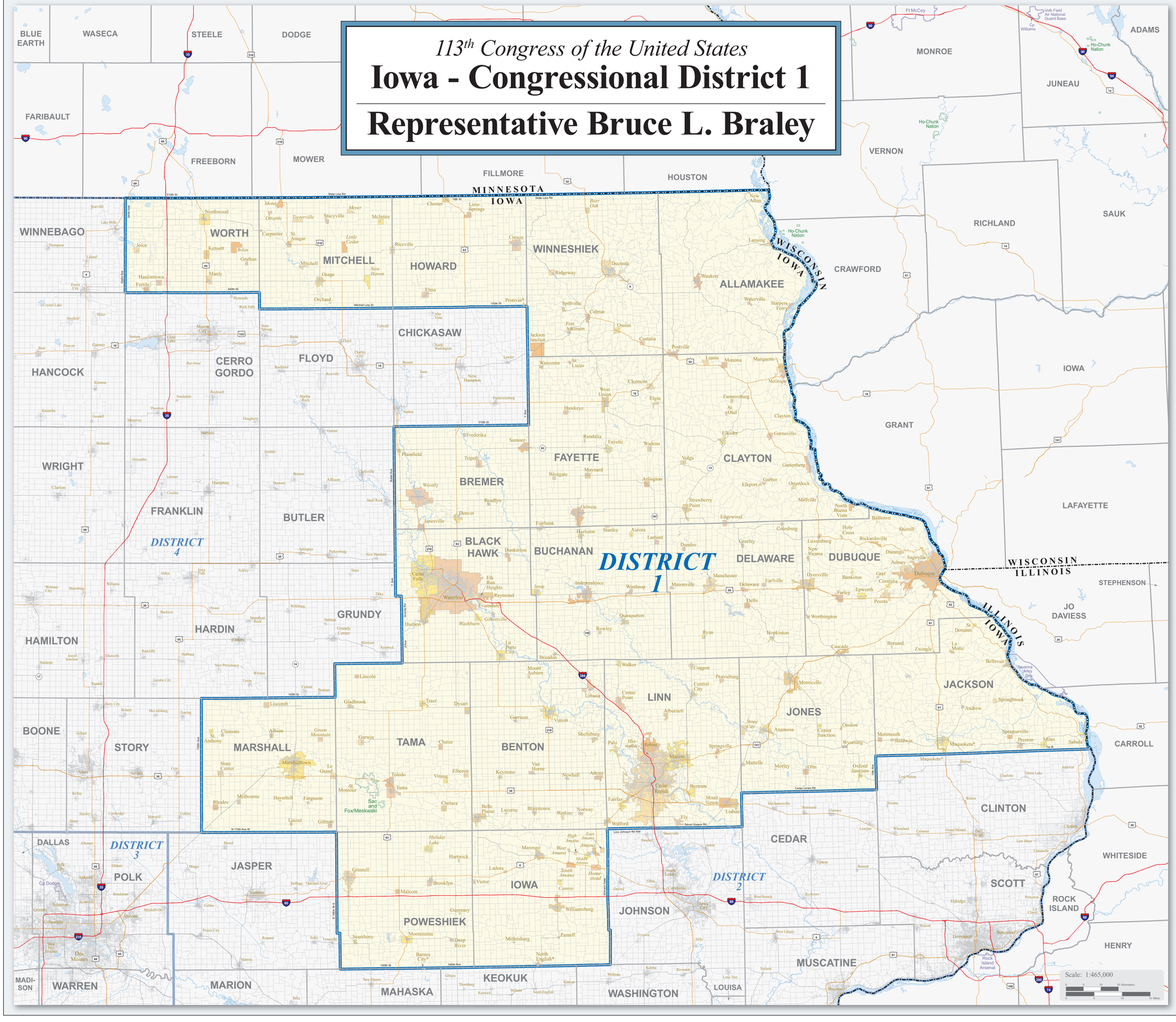


Location of Iowa's 1st Congressional District - 4 Districts Total

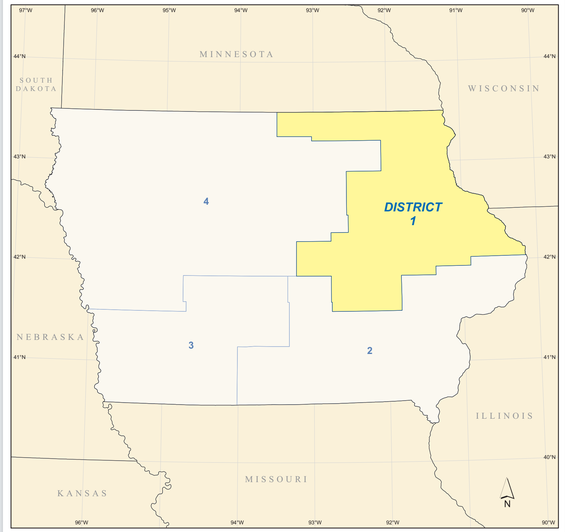


## Congressional District 1 Profile

**Population**

| | |
|---|---|
| Total Population: | 761,548 |
| *Age - Under 5:* | *48,834* |
| *Age - 5 to 17:* | *131,458* |
| *Age - 18 to 24:* | *78,747* |
| *Age - 25 to 39:* | *134,112* |
| *Age - 40 to 54:* | *157,637* |
| *Age - 55 to 64:* | *93,443* |
| *Age - 65+:* | *117,317* |
| Percent Male: | 49.4% |
| Percent Female: | 50.6% |
| Persons per Square Mile: | 63.2 |

**Housing**

| | |
|---|---|
| Total Housing Units: | 331,885 |
| Percent Occupied: | 91.9% |
| *Percent Owner-Occupied:* | *73.8%* |
| *Percent Renter-Occupied:* | *26.2%* |
| Percent Vacant: | 8.1% |

**Land**

| | |
|---|---|
| Total Land Area (square miles): | 12,048.84 |
| Percent Land Area - Urban: | 2.0% |
| Percent Land Area - Rural: | 98.0% |

**Geographic Entity Tallies**

| | | |
|---|---|---|
| American Indian Reservations/ Off-Reservation Trust Lands: | 1 | (0) |
| Counties: | 20 | (0) |
| Incorporated Places: | 217 | (4) |
| Census Designated Places (CDPs): | 21 | (0) |
| ZIP Code Tabulation Areas: | 242 | (53) |
| Census Tracts: | 202 | (0) |

***Total** (in bold) includes partial entities (in parentheses).*

*Source: 2010 Census*

Change in Number of People by Census Tract: 2000 to 2010

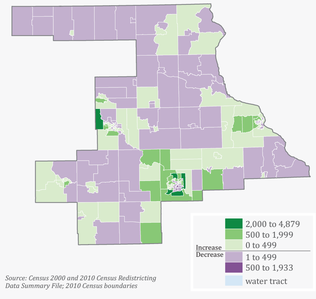


*Source: Census 2000 and 2010 Census Redistricting Data Summary File; 2010 Census boundaries*

## Map Legend

| | |
|---|---|
| DISTRICT 1 | Iowa Congressional District 1 |
| DISTRICT 2 | Other Iowa Congressional District |
| Poarch Creek | American Indian Reservation / Off-Reservation Trust Land (Federal)† |
| Pamunkey | American Indian Reservation (State)† |
| KANSAS OKLAHOMA | State or Statistically Equivalent Entity |
| ERIE | County or Statistically Equivalent Entity |
| Collinsville | Incorporated Place (Inside of Congressional District 1)† |
| Turley | Census Designated Place (CDP) (Inside of Congressional District 1)† |
| Chelsea | Incorporated Place (Outside of Congressional District 1)† |
| Justice | Census Designated Place (Outside of Congressional District 1)† |
| Fort Belvoir | Military Installation |
| Bristol Hbr | Water Body |
| 80 | Interstate |
| 26 | U.S. Highway |
| 32 | State Highway or State Recognized Road |
| Walton St | Other Road or Ferry |

†Labels for entities located both inside and outside of Congressional District 1 include a '*'.

Congressional districts are those in effect for the 113th Congress of the United States (January 2013-2015); all other legal boundaries and names are as of January 1, 2010. The boundaries shown on this map are for Census Bureau statistical data collection and tabulation purposes only; their depiction and designation for statistical purposes does not constitute a determination of jurisdictional authority or rights of ownership or entitlement.

Source: U.S. Census Bureau's MAF/TIGER database (TAB10)
Projection: State-based Albers Equal Area

For general information, contact the Congressional Affairs Office at (301) 763-6100. For more information regarding congressional district plans as a result of the 2010 Census, redistricting, and voting rights data, contact the Census Redistricting Data Office at (301) 763-4039 or www.census.gov/rdo. For information regarding other U.S. Census Bureau products, visit www.census.gov.

United States Census Bureau