*113th Congress of the United States*

# Maryland - Congressional District 6

## Representative John K. Delaney

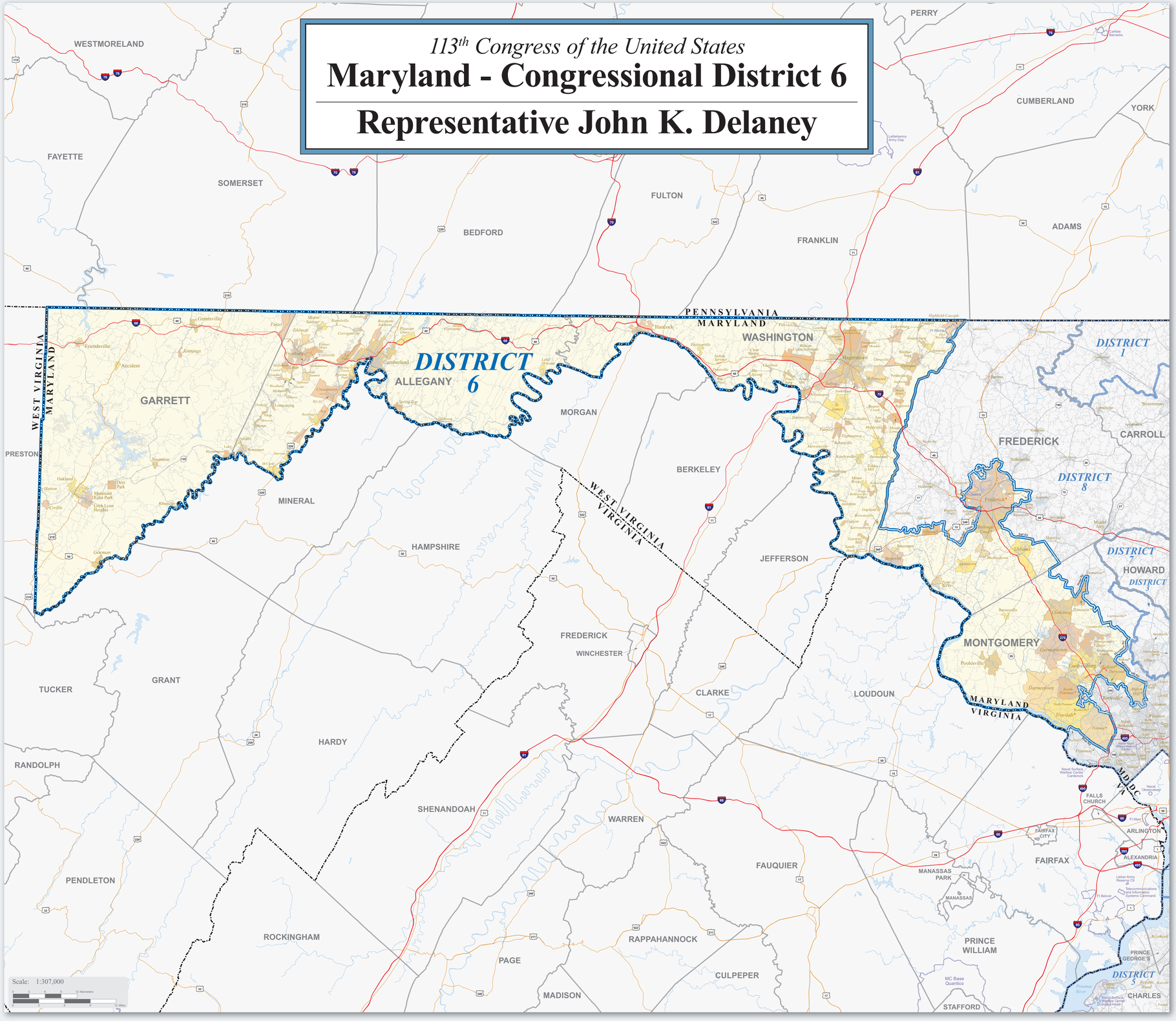


Location of Maryland's 6th Congressional District - 8 Districts Total

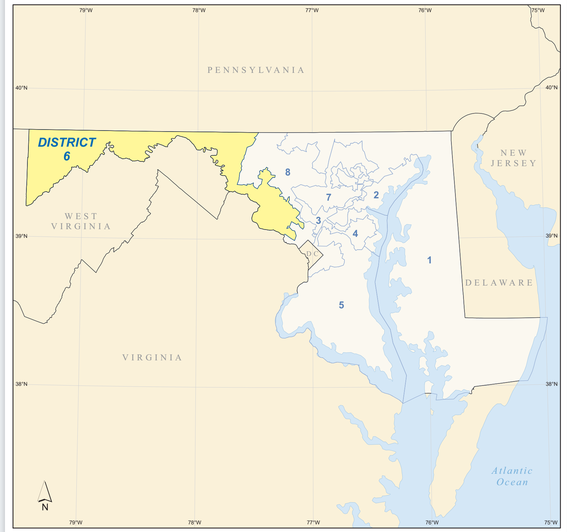


## Congressional District 6 Profile

**Population**

| | |
|---|---|
| Total Population: | 728,448 |
| *Age - Under 5:* | *47,663* |
| *Age - 5 to 17:* | *128,796* |
| *Age - 18 to 24:* | *61,484* |
| *Age - 25 to 39:* | *147,254* |
| *Age - 40 to 54:* | *171,045* |
| *Age - 55 to 64:* | *85,704* |
| *Age - 65+:* | *86,502* |
| Percent Male: | 49.5% |
| Percent Female: | 50.5% |
| Persons per Square Mile: | 373.5 |

**Housing**

| | |
|---|---|
| Total Housing Units: | 290,179 |
| Percent Occupied: | 91.5% |
| *Percent Owner-Occupied:* | *70.4%* |
| *Percent Renter-Occupied:* | *29.6%* |
| Percent Vacant: | 8.5% |

**Land**

| | |
|---|---|
| Total Land Area (square miles): | 1,950.26 |
| Percent Land Area - Urban: | 13.2% |
| Percent Land Area - Rural: | 86.8% |

**Geographic Entity Tallies**

| | | |
|---|---|---|
| American Indian Reservations/ Off-Reservation Trust Lands: | **0** | (0) |
| Counties: | **5** | (2) |
| Incorporated Places: | **33** | (3) |
| Census Designated Places (CDPs): | **115** | (10) |
| ZIP Code Tabulation Areas: | **80** | (24) |
| Census Tracts: | **180** | (36) |

***Total** (in bold) includes partial entities (in parentheses).*

*Source: 2010 Census*

Change in Number of People by Census Tract: 2000 to 2010

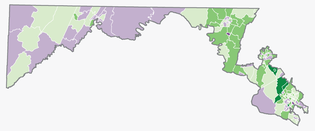

Increase / Decrease
- 3,000 to 5,883
- 500 to 2,999
- 0 to 499
- 1 to 499
- 500 to 986
- water tract

*Note: Only the portions of the 2010 census tracts within the congressional district are shown for tracts that extend beyond the boundary of the district.*

*Source: Census 2000 and 2010 Census Redistricting Data Summary File; 2010 Census boundaries*

## Map Legend

- DISTRICT 6 — Maryland Congressional District 6
- DISTRICT 2 — Other Maryland Congressional District
- Poarch Creek — American Indian Reservation / Off-Reservation Trust Land (Federal)†
- Pamunkey — American Indian Reservation (State)†
- KANSAS / OKLAHOMA — State or Statistically Equivalent Entity
- ERIE — County or Statistically Equivalent Entity
- Collinsville — Incorporated Place (Inside of Congressional District 6)†
- Turley — Census Designated Place (CDP) (Inside of Congressional District 6)†
- Chelsea — Incorporated Place (Outside of Congressional District 6)†
- Justice — Census Designated Place (Outside of Congressional District 6)†
- Fort Belvoir — Military Installation
- Bristol Hbr — Water Body
- 68 — Interstate
- 295 — U.S. Highway
- 32 — State Highway or State Recognized Road
- Walton St — Other Road or Ferry

†Labels for entities located both inside and outside of Congressional District 6 include a '*'.

Congressional districts are those in effect for the 113th Congress of the United States (January 2013-2015); all other legal boundaries and names are as of January 1, 2010. The boundaries shown on this map are for Census Bureau statistical data collection and tabulation purposes only; their depiction and designation for statistical purposes does not constitute a determination of jurisdictional authority or rights of ownership or entitlement.

Source: U.S. Census Bureau's MAF/TIGER database (TAB10)
Projection: State-based Albe's Equal Area

For general information, contact the Congressional Affairs Office at (301) 763-6100. For more information regarding congressional district plans as a result of the 2010 Census, redistricting, and voting rights data, contact the Census Redistricting Data Office at (301) 763-4039 or www.census.gov/rdo. For information regarding other U.S. Census Bureau products, visit www.census.gov.

United States Census Bureau