113th Congress of the United States

Michigan - Congressional District 8

Representative Mike Rogers

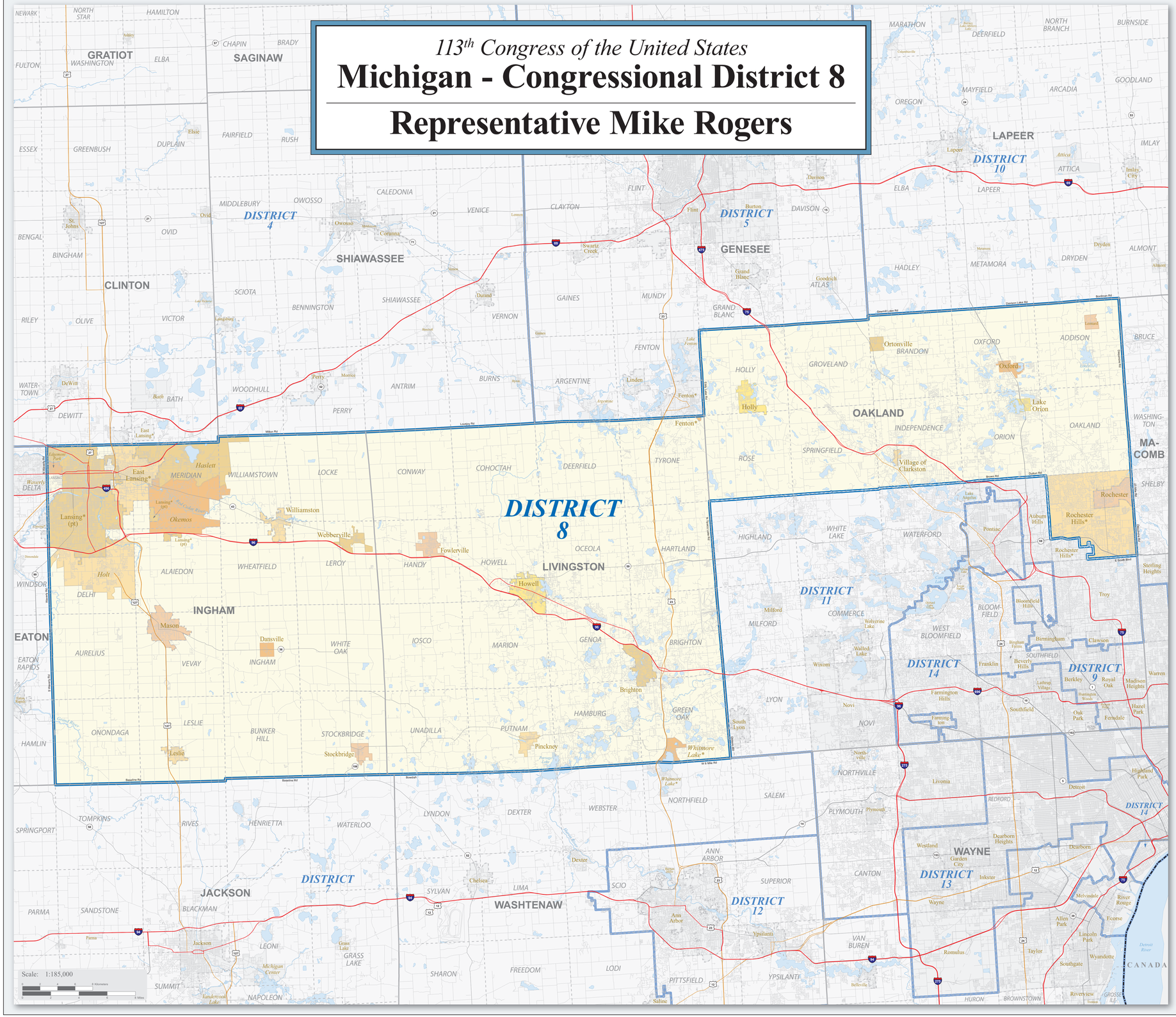

Location of Michigan's 8th Congressional District - 14 Districts Total

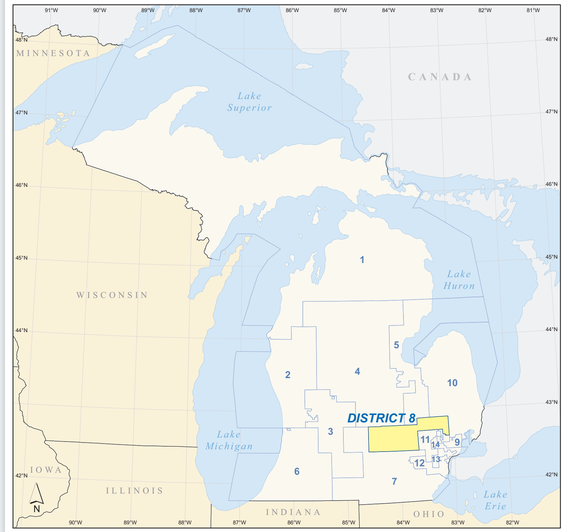

Congressional District 8 Profile

Population

Total Population:	705,975
Age - Under 5:	*39,691*
Age - 5 to 17:	*127,989*
Age - 18 to 24:	*85,360*
Age - 25 to 39:	*123,819*
Age - 40 to 54:	*162,168*
Age - 55 to 64:	*88,300*
Age - 65+:	*78,648*
Percent Male:	49.2%
Percent Female:	50.8%
Persons per Square Mile:	469.7

Housing

Total Housing Units:	292,094
Percent Occupied:	92.3%
Percent Owner-Occupied:	*73.2%*
Percent Renter-Occupied:	*26.8%*
Percent Vacant:	7.7%

Land

Total Land Area (square miles):	1,503.18
Percent Land Area - Urban:	23.2%
Percent Land Area - Rural:	76.8%

Geographic Entity Tallies

American Indian Reservations/ Off-Reservation Trust Lands:	0	(0)
Counties:	3	(1)
Minor Civil Divisions (MCDs):	42	(0)
Incorporated Places:	21	(4)
Census Designated Places (CDPs):	5	(1)
ZIP Code Tabulation Areas:	60	(31)
Census Tracts:	210	(3)

***Total** (in bold) includes partial entities (in parentheses).*

Source: 2010 Census

Change in Number of People by Census Tract: 2000 to 2010

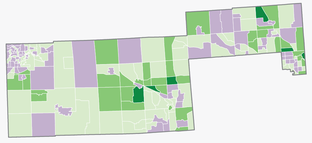

Increase / Decrease
- 1,500 to 2,772
- 500 to 1,499
- 0 to 499
- 1 to 707
- water tract

Note: Only the portions of the 2010 census tracts within the congressional district are shown for tracts that extend beyond the boundary of the district.

Source: Census 2000 and 2010 Census Redistricting Data Summary File; 2010 Census boundaries

Map Legend

- DISTRICT 8 — Michigan Congressional District 8
- DISTRICT 2 — Other Michigan Congressional District
- Poarch Creek — American Indian Reservation / Off-Reservation Trust Land (Federal)†
- Pamunkey — American Indian Reservation (State)†
- KANSAS / OKLAHOMA — State or Statistically Equivalent Entity
- ERIE — County or Statistically Equivalent Entity
- CANEY — Minor Civil Division
- Collinsville — Incorporated Place (Inside of Congressional District 8)†
- Turley — Census Designated Place (CDP) (Inside of Congressional District 8)†
- Chelsea — Incorporated Place (Outside of Congressional District 8)†
- Justice — Census Designated Place (Outside of Congressional District 8)†
- Fort Belvoir — Military Installation
- Bristol Hbr — Water Body
- 94 — Interstate
- 96 — U.S. Highway
- 52 — State Highway or State Recognized Road
- Walton St — Other Road or Ferry

†Labels for entities located both inside and outside of Congressional District 8 include a '*'.

Congressional districts are those in effect for the 113th Congress of the United States (January 2013-2015); all other legal boundaries and names are as of January 1, 2010. The boundaries shown on this map are for Census Bureau statistical data collection and tabulation purposes only; their depiction and designation for statistical purposes does not constitute a determination of jurisdictional authority or rights of ownership or entitlement.

Source: U.S. Census Bureau's MAF/TIGER database (TAB10)
Projection: State-based Albers Equal Area

For general information, contact the Congressional Affairs Office at (301) 763-6100. For more information regarding congressional district plans as a result of the 2010 Census, redistricting, and voting rights data, contact the Census Redistricting Data Office at (301) 763-4039 or www.census.gov/rdo. For information regarding other U.S. Census Bureau products, visit www.census.gov.

United States Census Bureau