*113th Congress of the United States*

# North Carolina - Congressional District 8

## Representative Richard Hudson

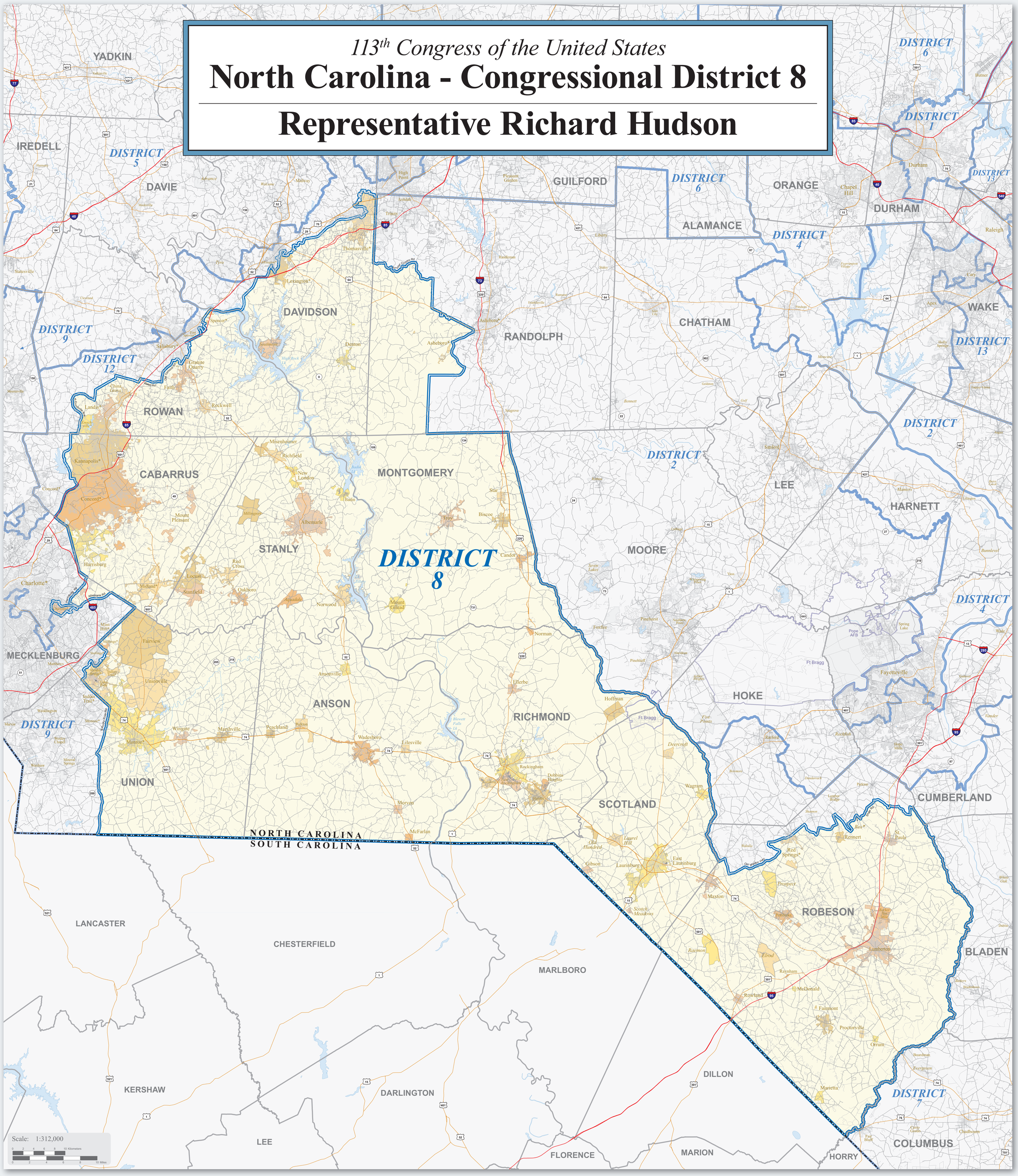


## Map Legend

- DISTRICT 8 — North Carolina Congressional District 8
- DISTRICT 2 — Other North Carolina Congressional District
- Poarch Creek — American Indian Reservation / Off-Reservation Trust Land (Federal)†
- Pamunkey — American Indian Reservation (State)†
- KANSAS / OKLAHOMA — State or Statistically Equivalent Entity
- ERIE — County or Statistically Equivalent Entity
- Collinsville — Incorporated Place (Inside of Congressional District 8)†
- Turley — Census Designated Place (CDP) (Inside of Congressional District 8)†
- Chelsea — Incorporated Place (Outside of Congressional District 8)†
- Justice — Census Designated Place (Outside of Congressional District 8)†
- Fort Belvoir — Military Installation
- Bristol Hbr — Water Body
- 44 — Interstate
- 56 — U.S. Highway
- 32 — State Highway or State Recognized Road
- Walton St — Other Road or Ferry

†Labels for entities located both inside and outside of Congressional District 8 include a '*'.

Congressional districts are those in effect for the 113th Congress of the United States (January 2013-2015); all other legal boundaries and names are as of January 1, 2010. The boundaries shown on this map are for Census Bureau statistical data collection and tabulation purposes only; their depiction and designation for statistical purposes does not constitute a determination of jurisdictional authority or rights of ownership or entitlement.

Source: U.S. Census Bureau's MAF/TIGER database (TAB10)
Projection: State-based Alber's Equal Area

## Congressional District 8 Profile

**Population**

| | |
|---|---|
| Total Population: | 733,499 |
| *Age - Under 5:* | *50,003* |
| *Age - 5 to 17:* | *136,411* |
| *Age - 18 to 24:* | *64,860* |
| *Age - 25 to 39:* | *140,547* |
| *Age - 40 to 54:* | *158,932* |
| *Age - 55 to 64:* | *87,957* |
| *Age - 65+:* | *94,789* |
| Percent Male: | 49.1% |
| Percent Female: | 50.9% |
| Persons per Square Mile: | 162.5 |

**Housing**

| | |
|---|---|
| Total Housing Units: | 309,930 |
| Percent Occupied: | 88.5% |
| *Percent Owner-Occupied:* | *70.8%* |
| *Percent Renter-Occupied:* | *29.2%* |
| Percent Vacant: | 11.5% |

**Land**

| | |
|---|---|
| Total Land Area (square miles): | 4,512.78 |
| Percent Land Area - Urban: | 7.3% |
| Percent Land Area - Rural: | 92.7% |

**Geographic Entity Tallies**

| | | |
|---|---|---|
| American Indian Reservations/ Off-Reservation Trust Lands: | **0** | (0) |
| Counties: | **12** | (7) |
| Incorporated Places: | **73** | (17) |
| Census Designated Places (CDPs): | **15** | (2) |
| ZIP Code Tabulation Areas: | **80** | (34) |
| Census Tracts: | **177** | (43) |

***Total*** *(in bold) includes partial entities (in parentheses).*

*Source: 2010 Census*

Change in Number of People by Census Tract: 2000 to 2010

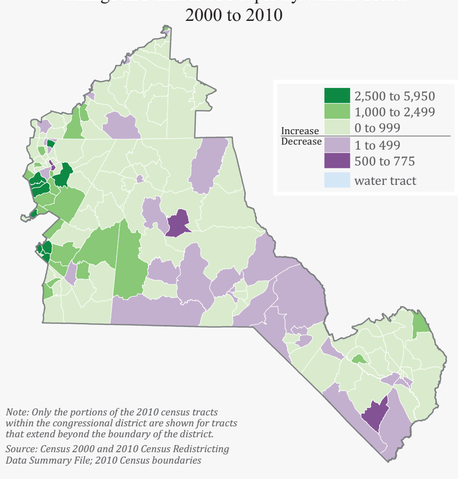


*Note: Only the portions of the 2010 census tracts within the congressional district are shown for tracts that extend beyond the boundary of the district.*

*Source: Census 2000 and 2010 Census Redistricting Data Summary File; 2010 Census boundaries*

United States Census Bureau

For general information, contact the Congressional Affairs Office at (301) 763-6100. For more information regarding congressional district plans as a result of the 2010 Census, redistricting, and voting rights data, contact the Census Redistricting Data Office at (301) 763-4039 or www.census.gov/rdo. For information regarding other U.S. Census Bureau products, visit www.census.gov.
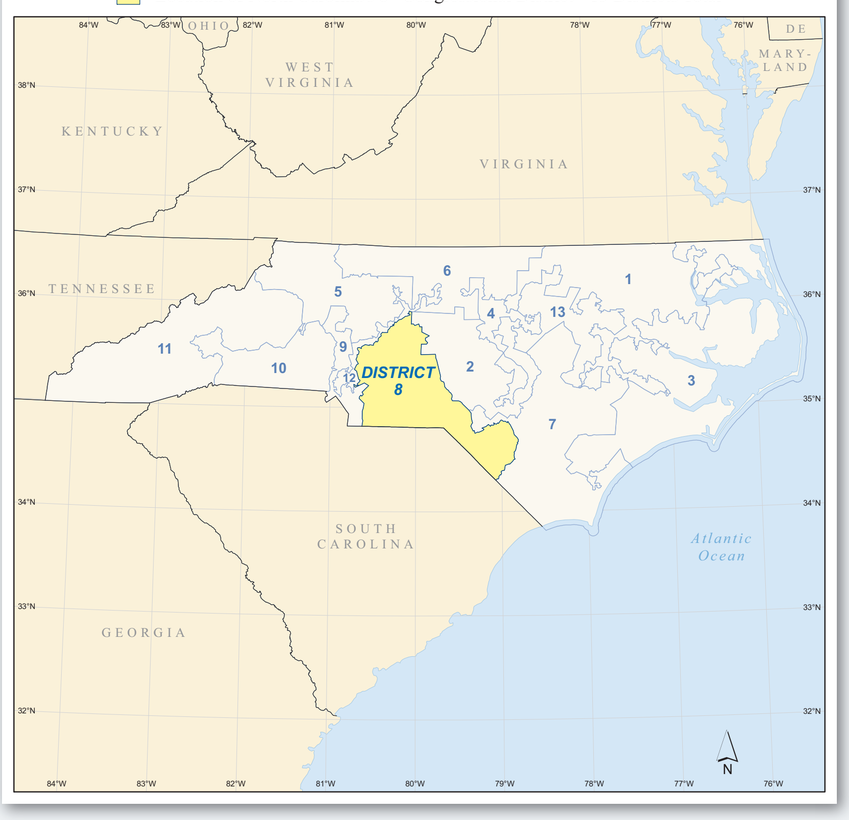
Location of North Carolina's 8th Congressional District - 13 Districts Total