113th Congress of the United States

Oklahoma - Congressional District 3

Representative Frank D. Lucas

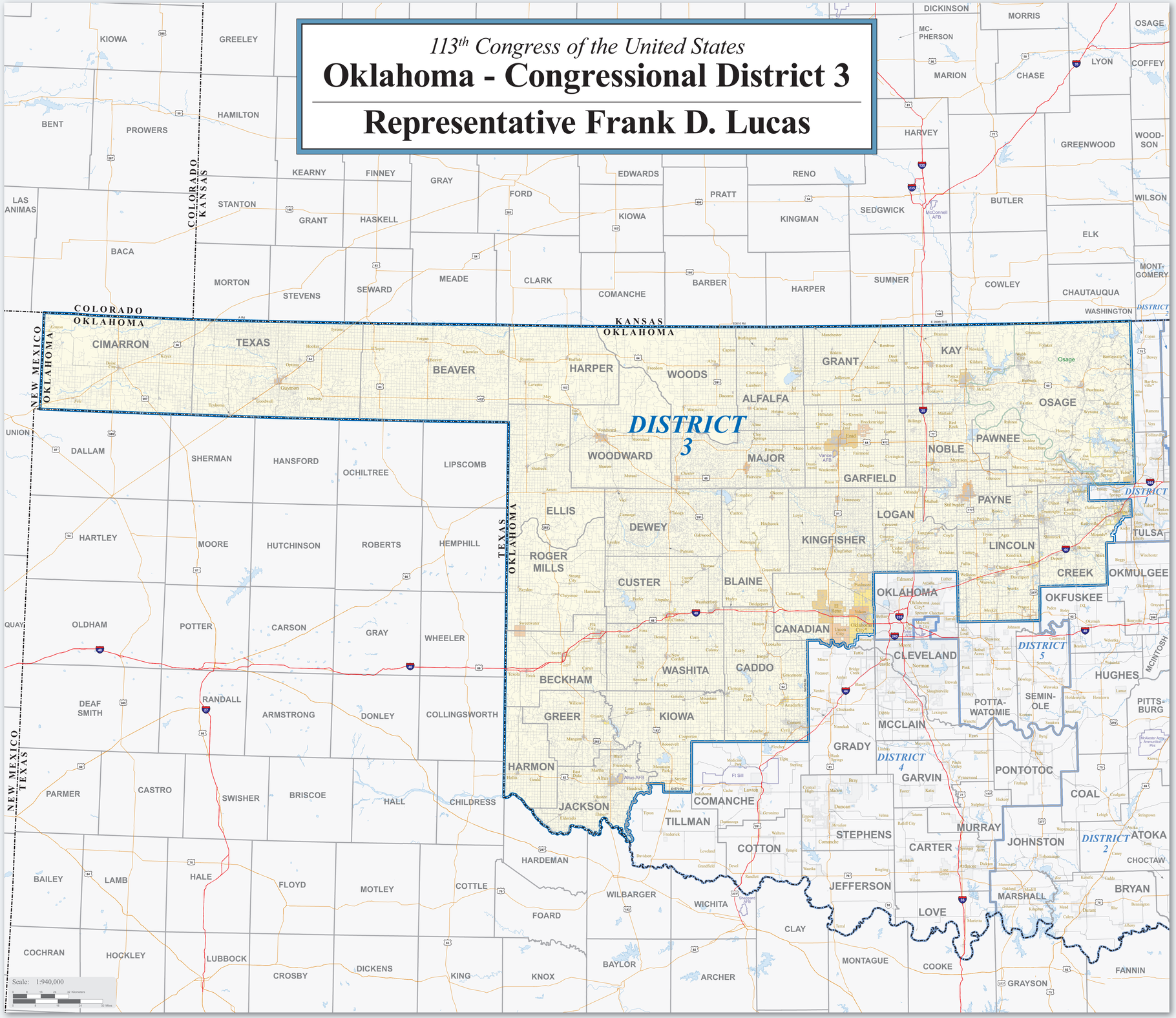

Location of Oklahoma's 3rd Congressional District - 5 Districts Total

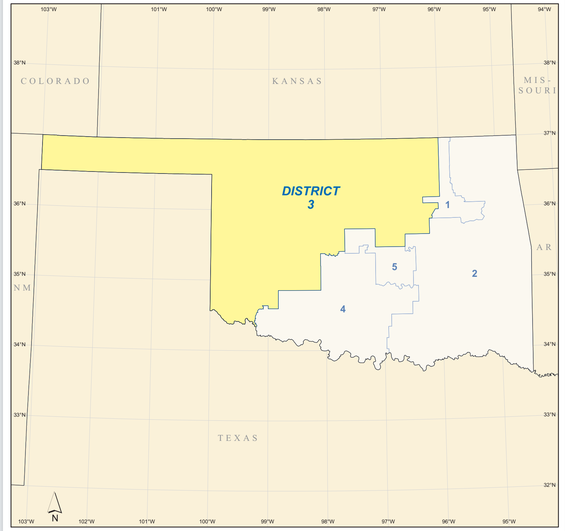

Congressional District 3 Profile

Population

Total Population:	750,270
Age - Under 5:	*51,425*
Age - 5 to 17:	*131,485*
Age - 18 to 24:	*80,274*
Age - 25 to 39:	*141,032*
Age - 40 to 54:	*151,036*
Age - 55 to 64:	*89,074*
Age - 65+:	*105,944*
Percent Male:	50.4%
Percent Female:	49.6%
Persons per Square Mile:	22.0

Housing

Total Housing Units:	331,333
Percent Occupied:	86.5%
Percent Owner-Occupied:	*71.0%*
Percent Renter-Occupied:	*29.0%*
Percent Vacant:	13.5%

Land

Total Land Area (square miles):	34,116.73
Percent Land Area - Urban:	0.7%
Percent Land Area - Rural:	99.3%

Geographic Entity Tallies

American Indian Reservations/ Off-Reservation Trust Lands:	1	(0)
Counties:	32	(2)
Incorporated Places:	239	(10)
Census Designated Places (CDPs):	11	(1)
ZIP Code Tabulation Areas:	250	(37)
Census Tracts:	200	(5)

***Total** (in bold) includes partial entities (in parentheses).*

Source: 2010 Census

Change in Number of People by Census Tract: 2000 to 2010

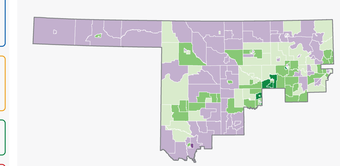

Increase / Decrease
- 2,000 to 4,320
- 250 to 1,999
- 0 to 249
- 1 to 490
- 1,612
- water tract

Note: Only the portions of the 2010 census tracts within the congressional district are shown for tracts that extend beyond the boundary of the district.

Source: Census 2000 and 2010 Census Redistricting Data Summary File; 2010 Census boundaries

Map Legend

- DISTRICT 3 — Oklahoma Congressional District 3
- DISTRICT 2 — Other Oklahoma Congressional District
- Poarch Creek — American Indian Reservation / Off-Reservation Trust Land (Federal)†
- Pamunkey — American Indian Reservation (State)†
- KANSAS / OKLAHOMA — State or Statistically Equivalent Entity
- ERIE — County or Statistically Equivalent Entity
- Collinsville — Incorporated Place (Inside of Congressional District 3)†
- Turley — Census Designated Place (CDP) (Inside of Congressional District 3)†
- Chelsea — Incorporated Place (Outside of Congressional District 3)†
- Justice — Census Designated Place (Outside of Congressional District 3)†
- Fort Belvoir — Military Installation
- Bristol Hbr — Water Body
- 40 — Interstate
- 56 — U.S. Highway
- 32 — State Highway or State Recognized Road
- Walton St — Other Road or Ferry

†Labels for entities located both inside and outside of Congressional District 3 include a '*'.

Congressional districts are those in effect for the 113th Congress of the United States (January 2013-2015); all other legal boundaries and names are as of January 1, 2010. The boundaries shown on this map are for Census Bureau statistical data collection and tabulation purposes only; their depiction and designation for statistical purposes does not constitute a determination of jurisdictional authority or rights of ownership or entitlement.

Source: U.S. Census Bureau's MAF/TIGER database (TAB10)
Projection: State-based Alber's Equal Area

For general information, contact the Congressional Affairs Office at (301) 763-6100. For more information regarding congressional district plans as a result of the 2010 Census, redistricting, and voting rights data, contact the Census Redistricting Data Office at (301) 763-4039 or www.census.gov/rdo. For information regarding other U.S. Census Bureau products, visit www.census.gov.

United States Census Bureau