113th Congress of the United States

Texas - Congressional District 6

Representative Joe Barton

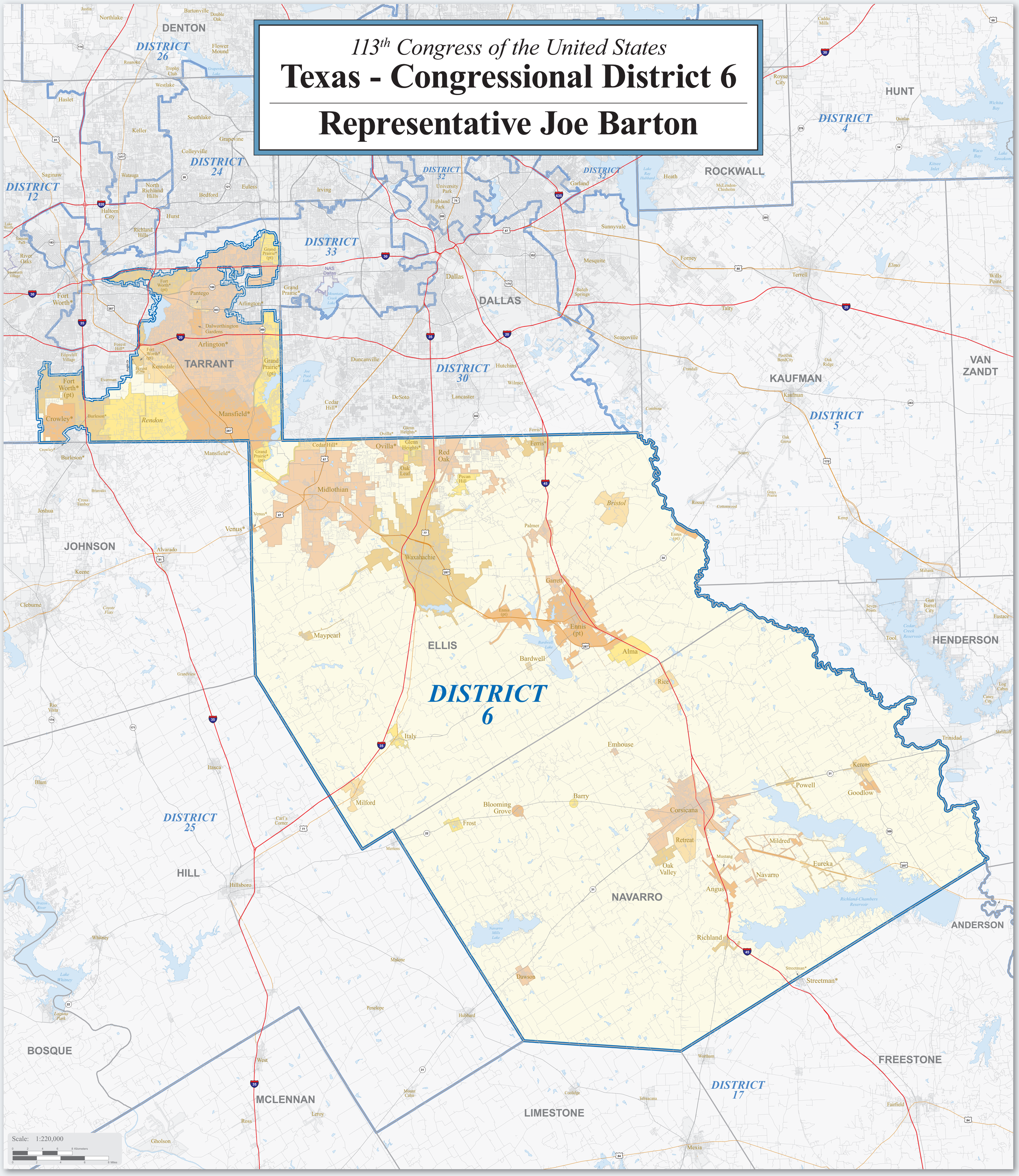

Map Legend

- DISTRICT 6 — Texas Congressional District 6
- DISTRICT 2 — Other Texas Congressional District
- Poarch Creek — American Indian Reservation / Off-Reservation Trust Land (Federal)†
- Pamunkey — American Indian Reservation (State)†
- KANSAS / OKLAHOMA — State or Statistically Equivalent Entity
- ERIE — County or Statistically Equivalent Entity
- Collinsville — Incorporated Place (Inside of Congressional District 6)†
- Turley — Census Designated Place (CDP) (Inside of Congressional District 6)†
- Chelsea — Incorporated Place (Outside of Congressional District 6)†
- Justice — Census Designated Place (Outside of Congressional District 6)†
- Fort Belvoir — Military Installation
- Bristol Hbr — Water Body
- 44 — Interstate
- 56 — U.S. Highway
- 32 — State Highway or State Recognized Road
- Walton St — Other Road or Ferry

†Labels for entities located both inside and outside of Congressional District 6 include a '*'.

Congressional districts are those in effect for the 113th Congress of the United States (January 2013-2015); all other legal boundaries and names are as of January 1, 2010. The boundaries shown on this map are for Census Bureau statistical data collection and tabulation purposes only; their depiction and designation for statistical purposes does not constitute a determination of jurisdictional authority or rights of ownership or entitlement.

Source: U.S. Census Bureau's MAF/TIGER database (TAB10)
Projection: State-based Alber's Equal Area

Congressional District 6 Profile

Population

Total Population:	698,498
Age - Under 5:	*51,153*
Age - 5 to 17:	*144,480*
Age - 18 to 24:	*66,708*
Age - 25 to 39:	*147,328*
Age - 40 to 54:	*153,281*
Age - 55 to 64:	*72,224*
Age - 65+:	*63,324*
Percent Male:	48.8%
Percent Female:	51.2%
Persons per Square Mile:	325.1

Housing

Total Housing Units:	270,792
Percent Occupied:	92.5%
Percent Owner-Occupied:	*67.4%*
Percent Renter-Occupied:	*32.6%*
Percent Vacant:	7.5%

Land

Total Land Area (square miles):	2,148.41
Percent Land Area - Urban:	12.6%
Percent Land Area - Rural:	87.4%

Geographic Entity Tallies

American Indian Reservations/ Off-Reservation Trust Lands:	0 (0)
Counties:	3 (1)
Incorporated Places:	47 (13)
Census Designated Places (CDPs):	2 (0)
ZIP Code Tabulation Areas:	59 (29)
Census Tracts:	156 (39)

Total *(in bold) includes partial entities (in parentheses).*

Source: 2010 Census

Change in Number of People by Census Tract: 2000 to 2010

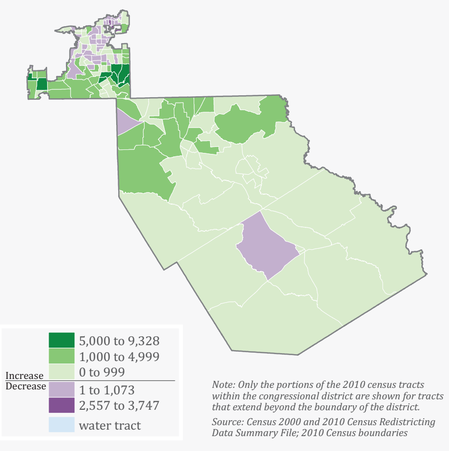

Note: Only the portions of the 2010 census tracts within the congressional district are shown for tracts that extend beyond the boundary of the district.

Source: Census 2000 and 2010 Census Redistricting Data Summary File; 2010 Census boundaries

Location of Texas' 6th Congressional District - 36 Districts Total

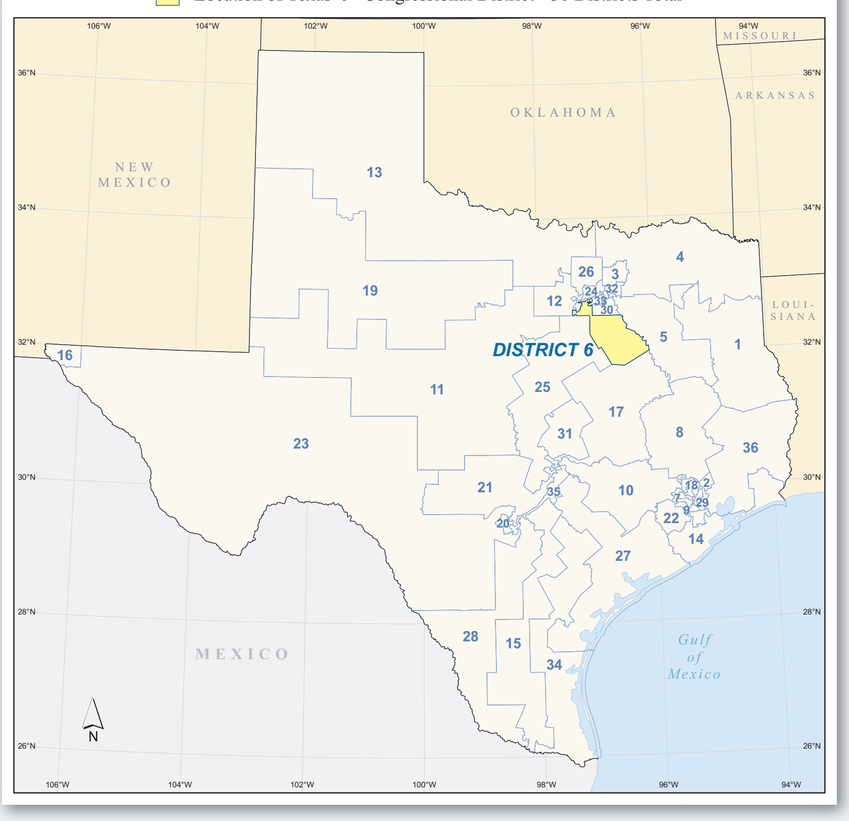

United States Census Bureau

For general information, contact the Congressional Affairs Office at (301) 763-6100. For more information regarding congressional district plans as a result of the 2010 Census, redistricting, and voting rights data, contact the Census Redistricting Data Office at (301) 763-4039 or www.census.gov/rdo. For information regarding other U.S. Census Bureau products, visit www.census.gov.