113th Congress of the United States

Texas - Congressional District 28

Representative Henry Cuellar

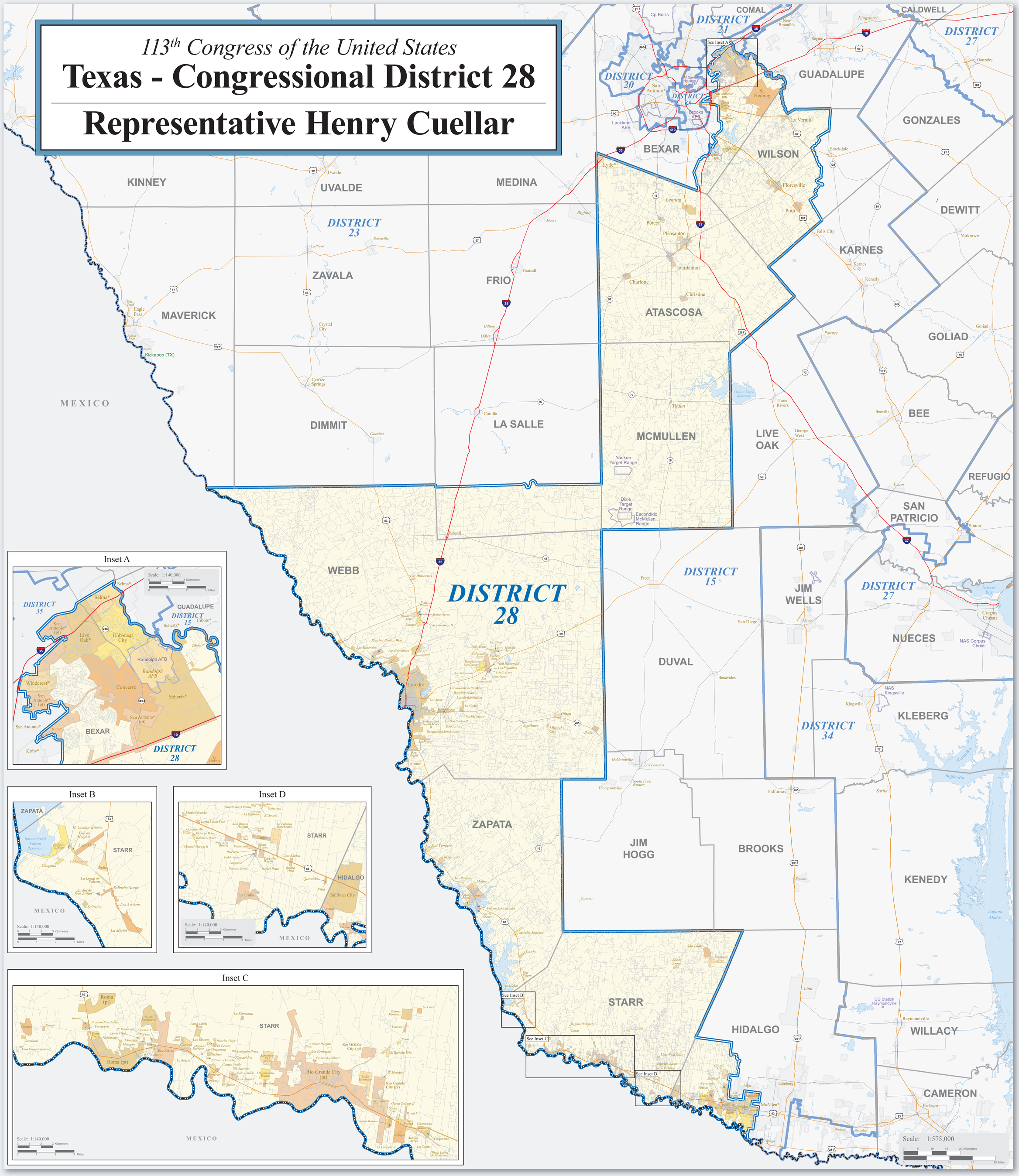

Map Legend

- DISTRICT 28 — Texas Congressional District 28
- DISTRICT 2 — Other Texas Congressional District
- Poarch Creek — American Indian Reservation / Off-Reservation Trust Land (Federal)†
- Pamunkey — American Indian Reservation (State)†
- KANSAS / OKLAHOMA — State or Statistically Equivalent Entity
- ERIE — County or Statistically Equivalent Entity
- Collinsville — Incorporated Place (Inside of Congressional District 28)†
- Turley — Census Designated Place (CDP) (Inside of Congressional District 28)†
- Chelsea — Incorporated Place (Outside of Congressional District 28)†
- Justice — Census Designated Place (Outside of Congressional District 28)†
- Fort Belvoir — Military Installation
- Bristol Hbr — Water Body
- 44 — Interstate
- 56 — U.S. Highway
- 32 — State Highway or State Recognized Road
- Walton St — Other Road or Ferry

†Labels for entities located both inside and outside of Congressional District 28 include a '*'.

Congressional districts are those in effect for the 113th Congress of the United States (January 2013-2015); all other legal boundaries and names are as of January 1, 2010. The boundaries shown on this map are for Census Bureau statistical data collection and tabulation purposes only; their depiction and designation for statistical purposes does not constitute a determination of jurisdictional authority or rights of ownership or entitlement.

Source: U.S. Census Bureau's MAF/TIGER database (TAB10)
Projection: State-based Alber's Equal Area

Congressional District 28 Profile

Population

Total Population:	698,488
Age - Under 5:	*61,529*
Age - 5 to 17:	*164,628*
Age - 18 to 24:	*70,188*
Age - 25 to 39:	*141,029*
Age - 40 to 54:	*129,283*
Age - 55 to 64:	*62,977*
Age - 65+:	*68,854*
Percent Male:	48.7%
Percent Female:	51.3%
Persons per Square Mile:	74.5

Housing

Total Housing Units:	236,751
Percent Occupied:	88.6%
Percent Owner-Occupied:	*71.2%*
Percent Renter-Occupied:	*28.8%*
Percent Vacant:	11.4%

Land

Total Land Area (square miles):	9,378.53
Percent Land Area - Urban:	2.3%
Percent Land Area - Rural:	97.7%

Geographic Entity Tallies

American Indian Reservations/ Off-Reservation Trust Lands:	0	(0)
Counties:	9	(4)
Incorporated Places:	36	(11)
Census Designated Places (CDPs):	176	(2)
ZIP Code Tabulation Areas:	72	(32)
Census Tracts:	162	(29)

***Total** (in bold) includes partial entities (in parentheses).*

Source: 2010 Census

Change in Number of People by Census Tract: 2000 to 2010

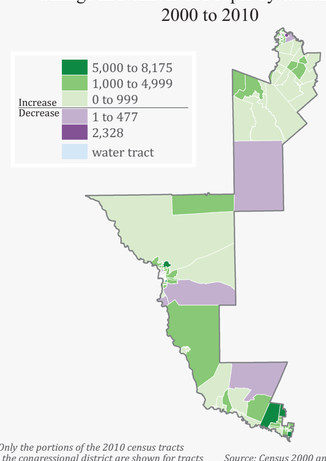

Note: Only the portions of the 2010 census tracts within the congressional district are shown for tracts that extend beyond the boundary of the district.

Source: Census 2000 and 2010 Census Redistricting Data Summary File; 2010 Census boundaries

Location of Texas' 28th Congressional District - 36 Districts Total

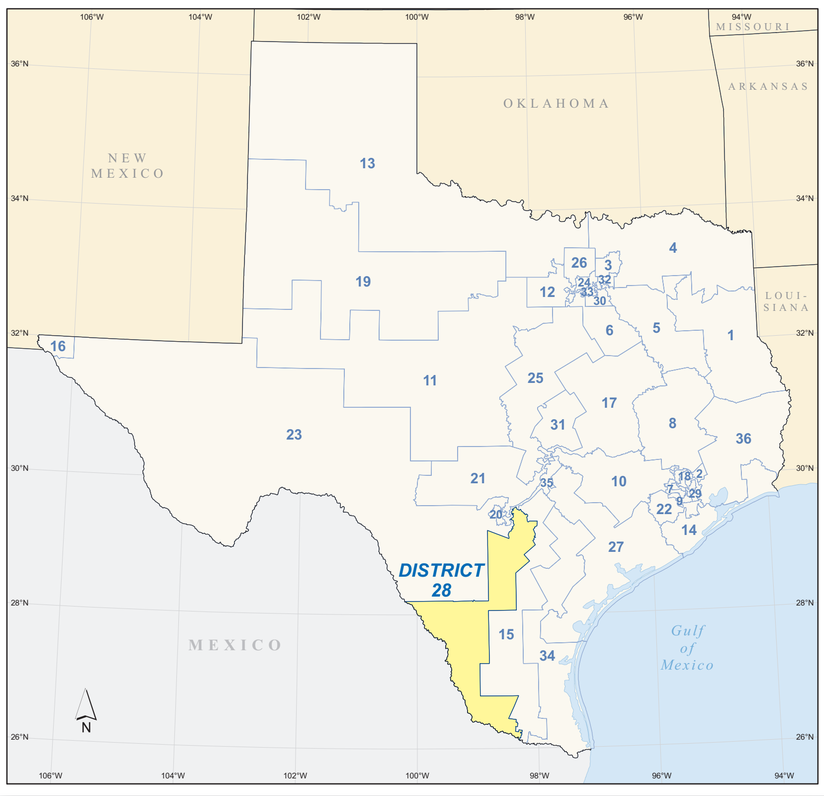

United States Census Bureau

For general information, contact the Congressional Affairs Office at (301) 763-6100. For more information regarding congressional district plans as a result of the 2010 Census, redistricting, and voting rights data, contact the Census Redistricting Data Office at (301) 763-4039 or www.census.gov/rdo. For information regarding other U.S. Census Bureau products, visit www.census.gov.