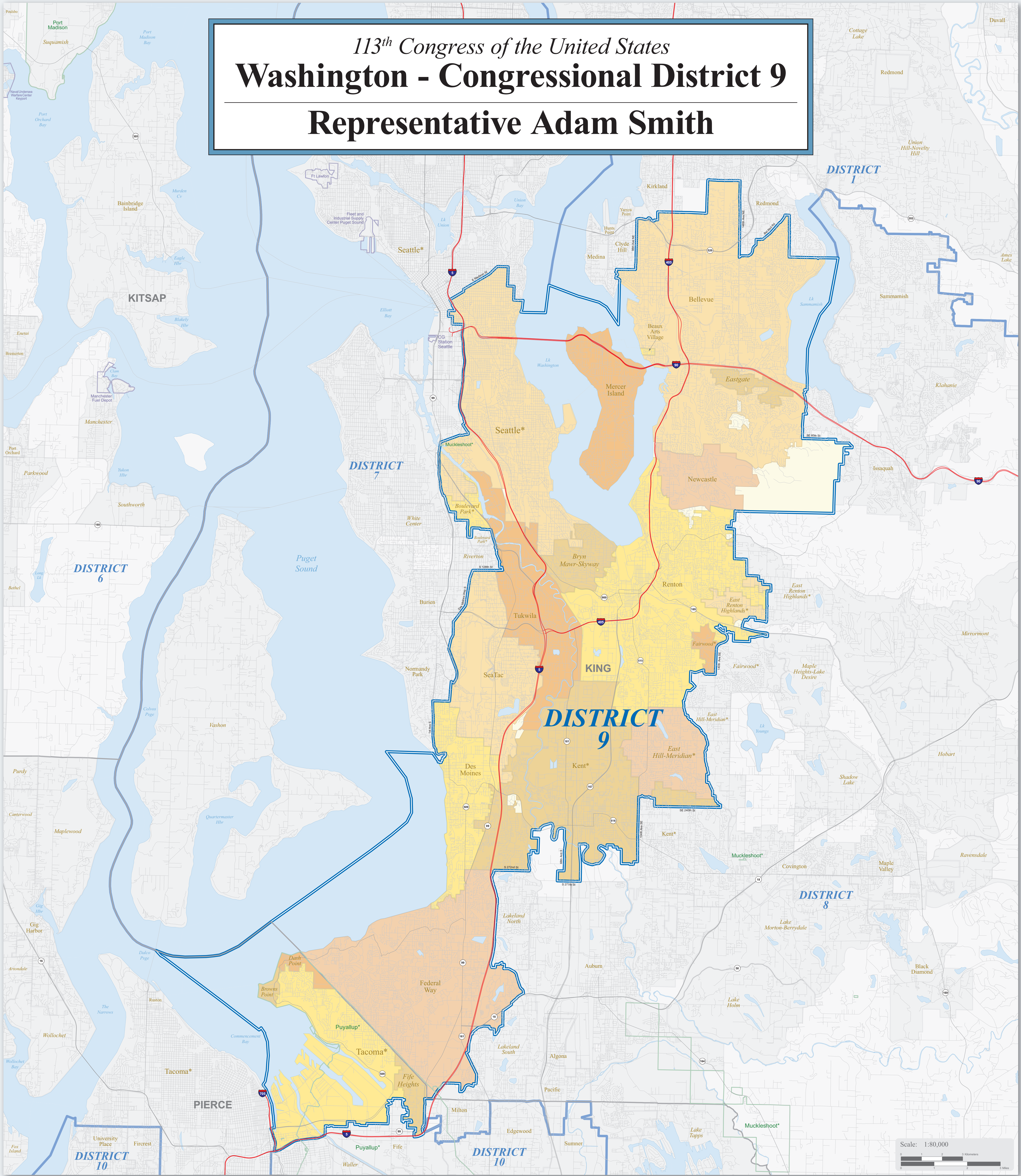


113<sup>th</sup> Congress of the United States

# Washington - Congressional District 9

## Representative Adam Smith



### Map Legend

- DISTRICT 9** Washington Congressional District 9
- DISTRICT 7** Other Washington Congressional District
- Pearch Creek** American Indian Reservation / Off-Reservation Trust Land (Federal)†
- Pamunkey** American Indian Reservation (State)†
- KANSAS OKLAHOMA** State or Statistically Equivalent Entity
- ERIE** County or Statistically Equivalent Entity
- Collinsville** Incorporated Place (Inside of Congressional District 9)†
- Turley** Census Designated Place (CDP) (Inside of Congressional District 9)†
- Chelsea** Incorporated Place (Outside of Congressional District 9)†
- Justice** Census Designated Place (Outside of Congressional District 9)†
- Fort Belvoir** Military Installation
- Bristol Hbr** Water Body
- Interstate** Interstate
- U.S. Highway** U.S. Highway
- State Highway or State Recognized Road** State Highway or State Recognized Road
- Water St.** Other Road or Ferry

†Labels for entities located both inside and outside of Congressional District 9 include a \*\*.

Congressional districts are those in effect for the 113<sup>th</sup> Congress of the United States (January 2013-2015); all other legal boundaries and names are as of January 1, 2010. The boundaries shown on this map are for Census Bureau statistical data collection and tabulation purposes only; their depiction on this map for statistical purposes does not constitute a determination of jurisdictional authority or rights of ownership or entitlement. Source: U.S. Census Bureau's MAF/TIGER database (TAB10) Projection: State-based Albers's Equal Area

### Congressional District 9 Profile

Population	
Total Population:	672,460
Age - Under 5:	44,867
Age - 5 to 17:	108,698
Age - 18 to 24:	60,862
Age - 25 to 39:	154,734
Age - 40 to 54:	148,718
Age - 55 to 64:	76,292
Age - 65+:	70,209
Percent Male:	49.9%
Percent Female:	50.1%
Persons per Square Mile:	3,666.1

Housing	
Total Housing Units:	281,206
Percent Occupied:	92.5%
Percent Owner-Occupied:	56.6%
Percent Renter-Occupied:	43.4%
Percent Vacant:	7.5%

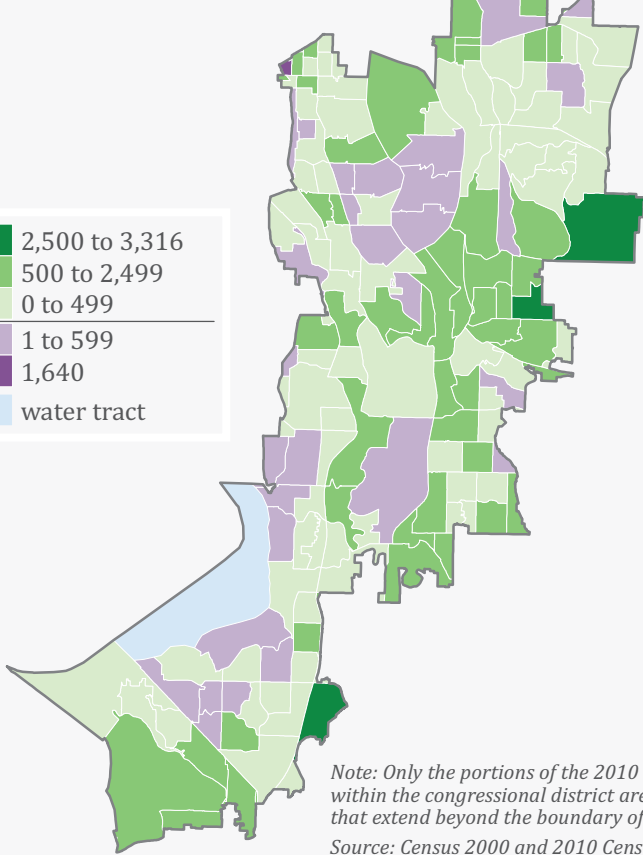
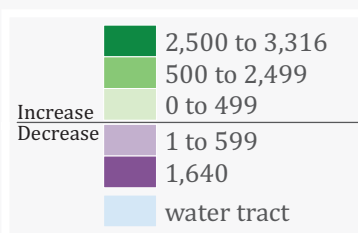
Land	
Total Land Area (square miles):	183.43
Percent Land Area - Urban:	97.5%
Percent Land Area - Rural:	2.5%

Geographic Entity Totals	
American Indian Reservations / Off-Reservation Trust Lands:	2 (2)
Counties:	2 (2)
Incorporated Places:	12 (3)
Census Designated Places (CDPs):	9 (4)
ZIP Code Tabulation Areas:	39 (26)
Census Tracts:	161 (49)

Total (in bold) includes partial entities (in parentheses).

Source: 2010 Census

### Change in Number of People by Census Tract: 2000 to 2010



Note: Only the portions of the 2010 census tracts within the congressional district are shown for tracts that extend beyond the boundary of the district. Source: Census 2000 and 2010 Census Redistricting Data, Summary File; 2010 Census boundaries

### Location of Washington's 9<sup>th</sup> Congressional District - 10 Districts Total

