113th Congress of the United States

ARKANSAS

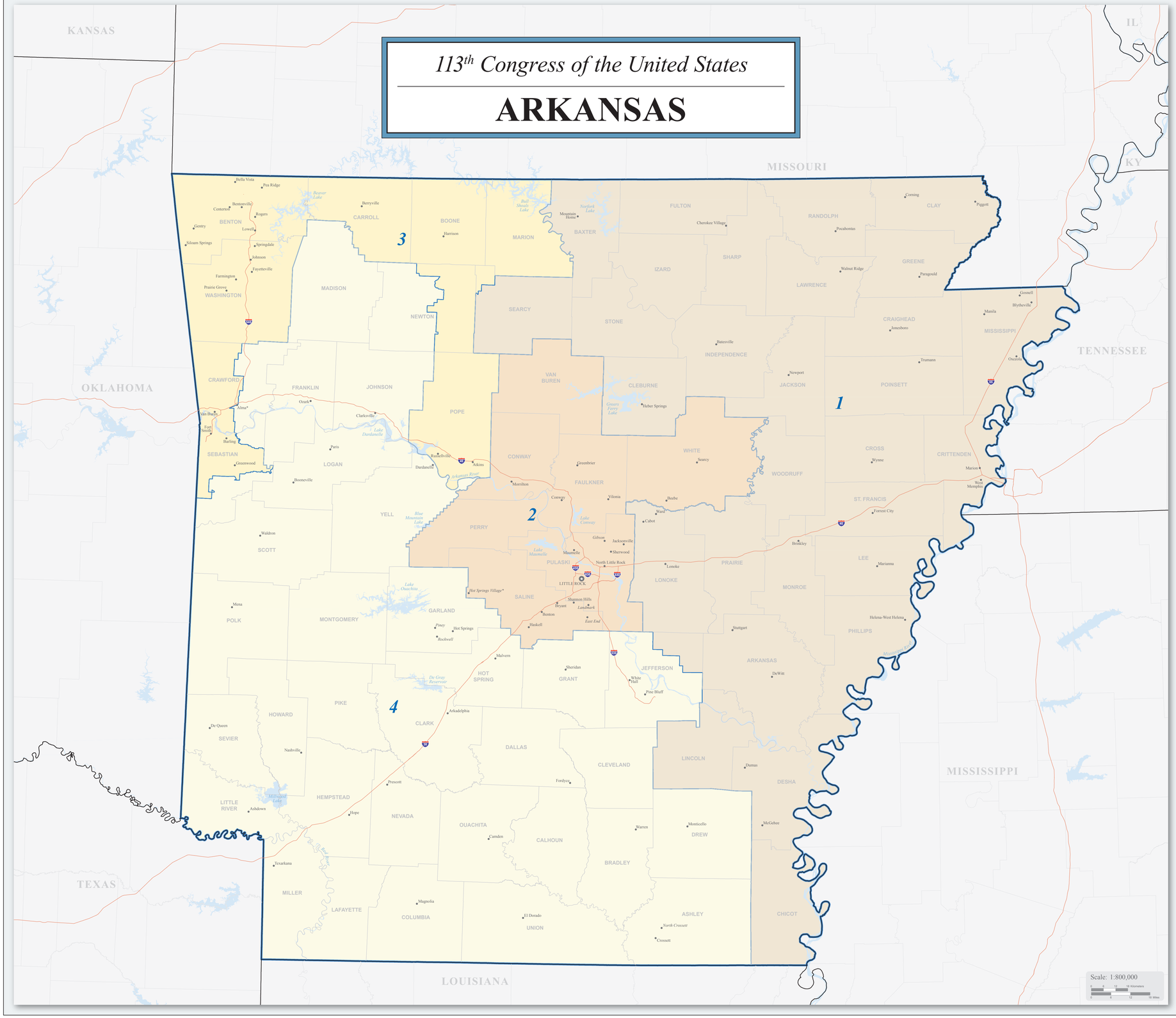

Number of Congressional Districts by State

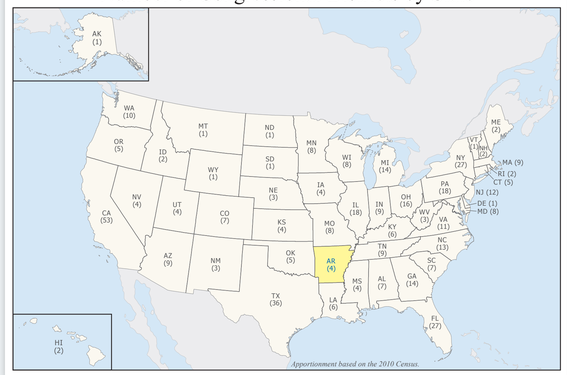

Arkansas Profile

Population Density: 2010

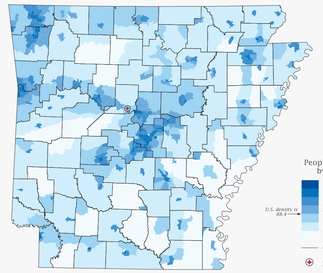

Population

Total Population:	2,915,918
Age - Under 5:	*197,689*
Age - 5 to 17:	*513,786*
Age - 18 to 24:	*284,105*
Age - 25 to 39:	*559,506*
Age - 40 to 54:	*589,860*
Age - 55 to 64:	*350,991*
Age - 65+:	*419,981*
Percent Male:	49.1%
Percent Female:	50.9%
Persons per Square Mile:	56.0

Housing

Total Housing Units:	1,316,299
Percent Occupied:	87.1%
Percent Owner-Occupied:	*67.0%*
Percent Renter-Occupied:	*33.0%*
Percent Vacant:	12.9%

Land

Total Land Area (square miles):	52,035.48
Percent Land Area - Urban:	2.1%
Percent Land Area - Rural:	97.9%

Geographic Entity Tallies

American Indian Reservations/ Off-Reservation Trust Lands:	0
Congressional Districts:	4
State Legislative Districts - Upper House:	35
State Legislative Districts - Lower House:	100
Counties/Statistically Equivalent Entities:	75
Minor Civil Divisions (Governmental):	0
Incorporated Places:	502
Census Designated Places:	39
ZIP Code Tabulation Areas:	596
Census Tracts:	686

Population: 1970 to 2010

2010	2,915,918
2000	2,673,400
1990	2,350,725
1980	2,286,435
1970	1,923,295

U.S. density of 88.4 people per square mile includes Puerto Rico.

Source: 2010 Census

Map Legend

- 2 — Congressional District Boundary
- Congressional District Area
- KANSAS — State or Statistically Equivalent Entity
- ERIE — County or Statistically Equivalent Entity
- OLYMPIA — State Capital
- Collinsville — Incorporated Place with 3,000 or More People†
- Turley — Census Designated Place (CDP) with 3,000 or More People†
- Lake Champlain — Water Body
- 49 — Interstate Highway

† Labels for places located within more than one Congressional District include a '*'.

Congressional districts are those in effect for the 113th Congress of the United States (January 2013-2015); all other legal boundaries and names are as of January 1, 2010. The boundaries shown on this map are for Census Bureau statistical data collection and tabulation purposes only; their depiction and designation for statistical purposes does not constitute a determination of jurisdictional authority or rights of ownership or entitlement.

Source: U.S. Census Bureau's MAF/TIGER database (TAB10)
Projection: State-based Alber's Equal Area

For general information, contact the Congressional Affairs Office at (301) 763-6100. For more information regarding congressional district plans as a result of the 2010 Census, redistricting, and voting rights data, contact the Census Redistricting Data Office at (301) 763-4039 or www.census.gov/rdo. For information regarding other U.S. Census Bureau products, visit www.census.gov.

United States Census Bureau