113th Congress of the United States

HAWAII

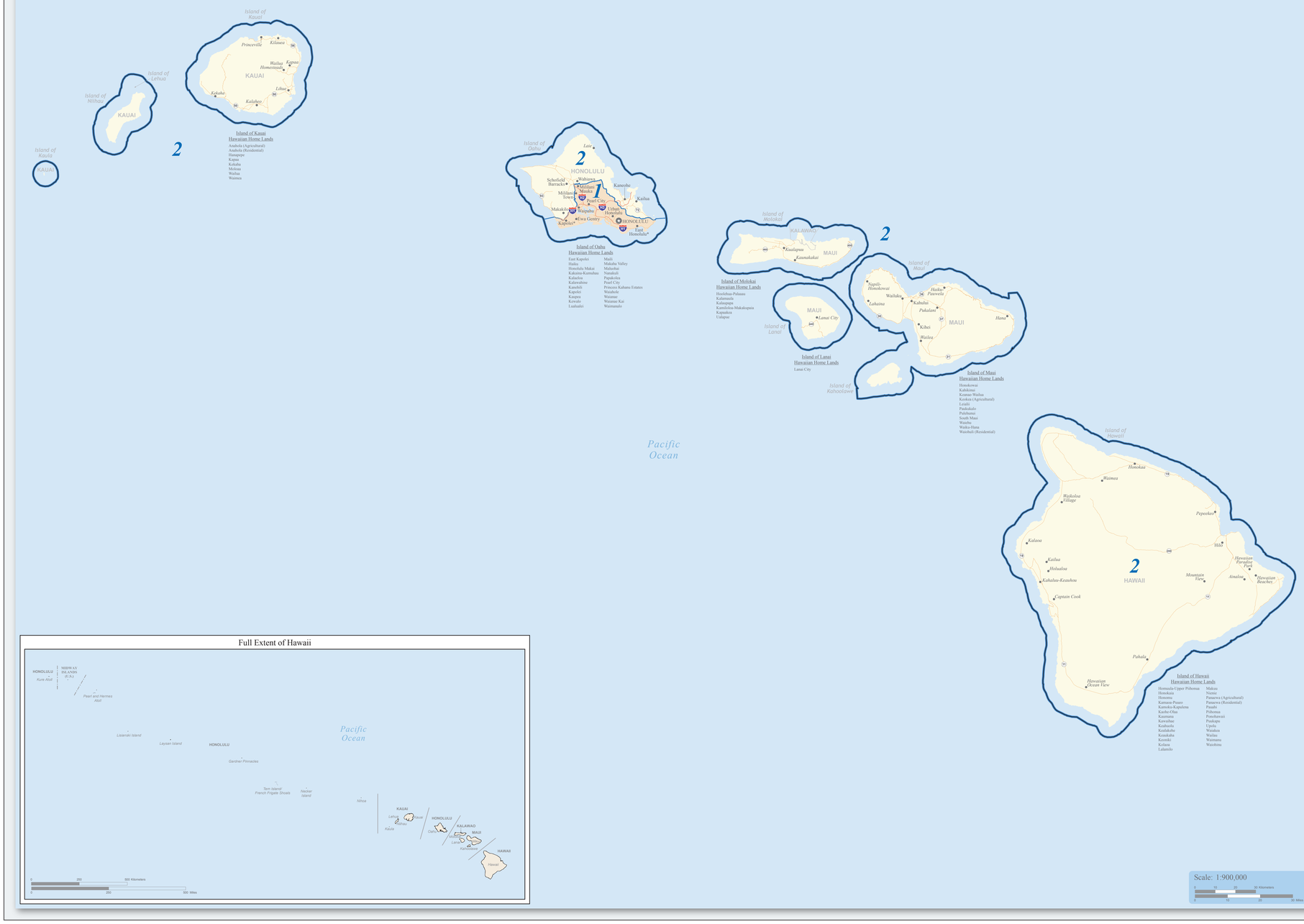

Number of Congressional Districts by State

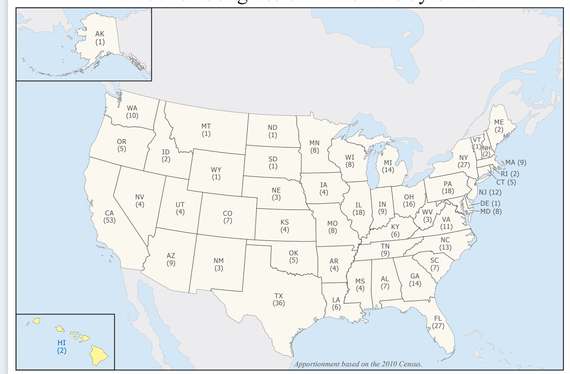

Hawaii Profile

Population Density: 2010

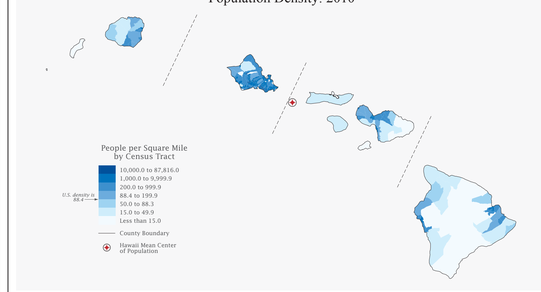

Population

Total Population:	1,360,301
Age - Under 5:	*87,407*
Age - 5 to 17:	*216,411*
Age - 18 to 24:	*130,312*
Age - 25 to 39:	*272,089*
Age - 40 to 54:	*283,382*
Age - 55 to 64:	*175,562*
Age - 65+:	*195,138*
Percent Male:	50.1%
Percent Female:	49.9%
Persons per Square Mile:	211.8

Housing

Total Housing Units:	519,508
Percent Occupied:	87.6%
Percent Owner-Occupied:	*57.7%*
Percent Renter-Occupied:	*42.3%*
Percent Vacant:	12.4%

Land

Total Land Area (square miles):	6,422.63
Percent Land Area - Urban:	6.1%
Percent Land Area - Rural:	93.9%

Geographic Entity Tallies

Hawaiian Home Lands:	75
Congressional Districts:	2
State Legislative Districts - Upper House:	25
State Legislative Districts - Lower House:	51
Counties/Statistically Equivalent Entities:	5
Minor Civil Divisions (Governmental):	0
Incorporated Places:	0
Census Designated Places:	151
ZIP Code Tabulation Areas:	94
Census Tracts:	326

Population: 1970 to 2010

2010	1,360,301
2000	1,211,537
1990	1,108,229
1980	964,691
1970	768,561

U.S. density of 88.4 people per square mile includes Puerto Rico.

Source: 2010 Census

Map Legend

2	Congressional District Boundary	Collinsville	Census Designated Place (CDP) with 15,000 or More People†
	Congressional District Area	Tarley	Other Selected CDP
	State or Statistically Equivalent Entity	Lake Champlain	Water Body
ERIE	County or Statistically Equivalent Entity	191	Interstate Highway
OLYMPIA	State Capital	32	State Highway

†Labels for places located within more than one Congressional District include a "*".

Congressional districts are those in effect for the 113th Congress of the United States (January 2013-2015); all other legal boundaries and names are as of January 1, 2010. The boundaries shown on this map are for Census Bureau statistical data collection and tabulation purposes only; their depiction and designation for statistical purposes does not constitute a determination of jurisdictional authority or rights of ownership or entitlement.

Source: U.S. Census Bureau's MAF/TIGER database (TAB10)
Projection: State-based Albers Equal Area

For general information, contact the Congressional Affairs Office at (301) 763-6100. For more information regarding congressional district plans as a result of the 2010 Census, redistricting, and voting rights data, contact the Census Redistricting Data Office at (301) 763-4039 or www.census.gov/rdo. For information regarding other U.S. Census Bureau products, visit www.census.gov.

Full Extent of Hawaii

United States Census Bureau