113th Congress of the United States

INDIANA

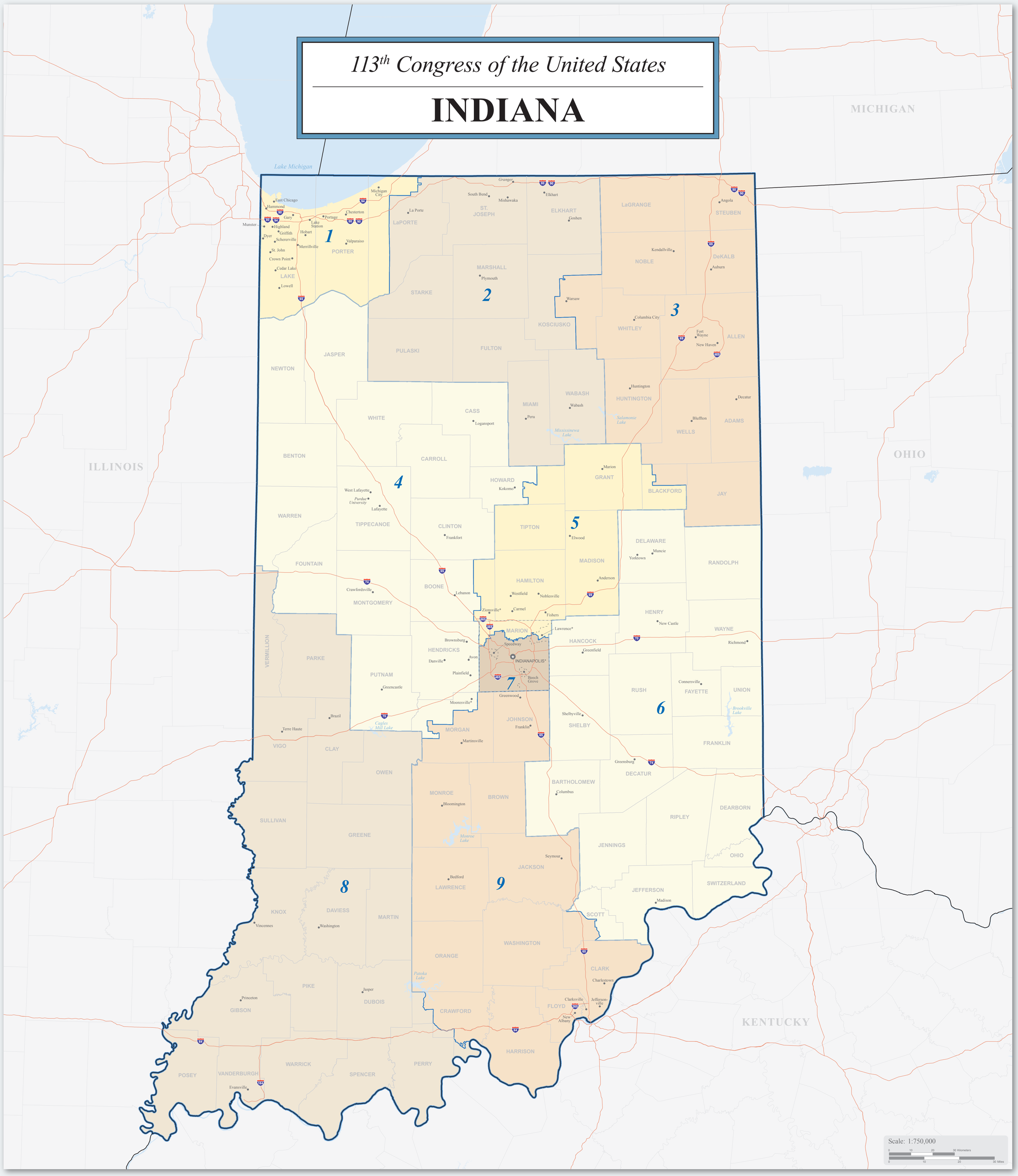

Map Legend

- 2 — Congressional District Boundary
- Congressional District Area
- KANSAS — State or Statistically Equivalent Entity
- ERIE — County or Statistically Equivalent Entity
- BUTTE-SILVER BOW — Consolidated City†
- State Capital
- Collinsville — Incorporated Place with 7,500 or More People†
- Turley — Census Designated Place (CDP) with 7,500 or More People
- Lake Champlain — Water Body
- 44 — Interstate Highway

†Labels for places located within more than one Congressional District include a '*'.

Congressional districts are those in effect for the 113th Congress of the United States (January 2013-2015); all other legal boundaries and names are as of January 1, 2010. The boundaries shown on this map are for Census Bureau statistical data collection and tabulation purposes only; their depiction and designation for statistical purposes does not constitute a determination of jurisdictional authority or rights of ownership or entitlement.

Source: U.S. Census Bureau's MAF/TIGER database (TAB10)
Projection: State-based Alber's Equal Area

For general information, contact the Congressional Affairs Office at (301) 763-6100. For more information regarding congressional district plans as a result of the 2010 Census, redistricting, and voting rights data, contact the Census Redistricting Data Office at (301) 763-4039 or www.census.gov/rdo. For information regarding other U.S. Census Bureau products, visit www.census.gov.

Number of Congressional Districts by State

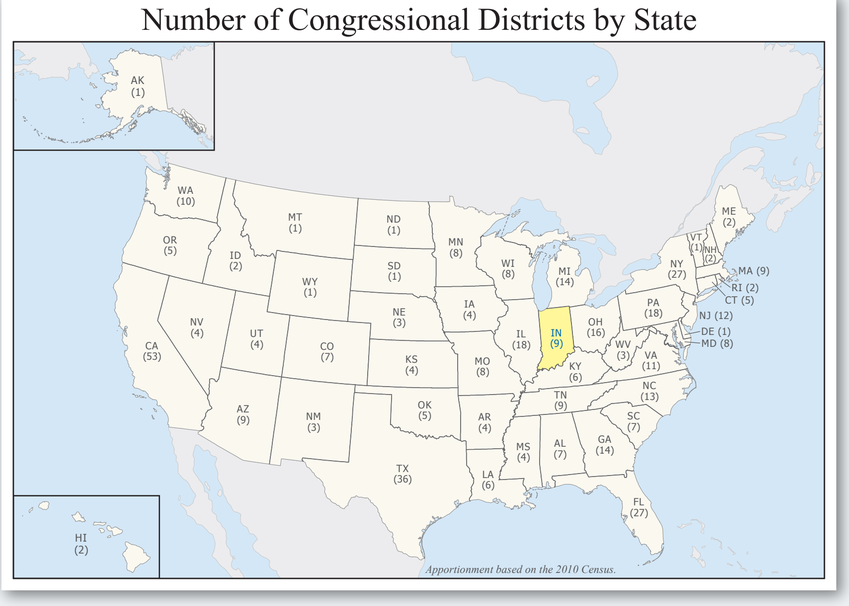

United States Census Bureau

Indiana Profile

Population

Total Population:	6,483,802
Age - Under 5:	*434,075*
Age - 5 to 17:	*1,174,223*
Age - 18 to 24:	*650,310*
Age - 25 to 39:	*1,244,356*
Age - 40 to 54:	*1,370,587*
Age - 55 to 64:	*769,143*
Age - 65+:	*841,108*
Percent Male:	49.2%
Percent Female:	50.8%
Persons per Square Mile:	181.0

Housing

Total Housing Units:	2,795,541
Percent Occupied:	89.5%
Percent Owner-Occupied:	*69.9%*
Percent Renter-Occupied:	*30.1%*
Percent Vacant:	10.5%

Land

Total Land Area (square miles):	35,826.11
Percent Land Area - Urban:	7.0%
Percent Land Area - Rural:	93.0%

Geographic Entity Tallies

American Indian Reservations/ Off-Reservation Trust Lands:	0
Congressional Districts:	9
State Legislative Districts - Upper House:	50
State Legislative Districts - Lower House:	100
Counties/Statistically Equivalent Entities:	92
Minor Civil Divisions (Governmental):	1,008
Incorporated Places:	568
Census Designated Places:	113
ZIP Code Tabulation Areas:	776
Census Tracts:	1,508

Population: 1970 to 2010

2010	6,483,802
2000	6,080,485
1990	5,544,159
1980	5,490,224
1970	5,193,669

U.S. density of 88.4 people per square mile includes Puerto Rico.

Source: 2010 Census
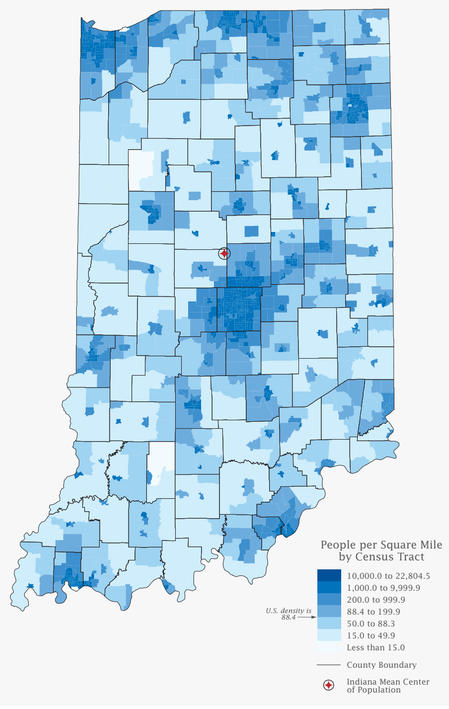
Population Density: 2010