113th Congress of the United States

LOUISIANA

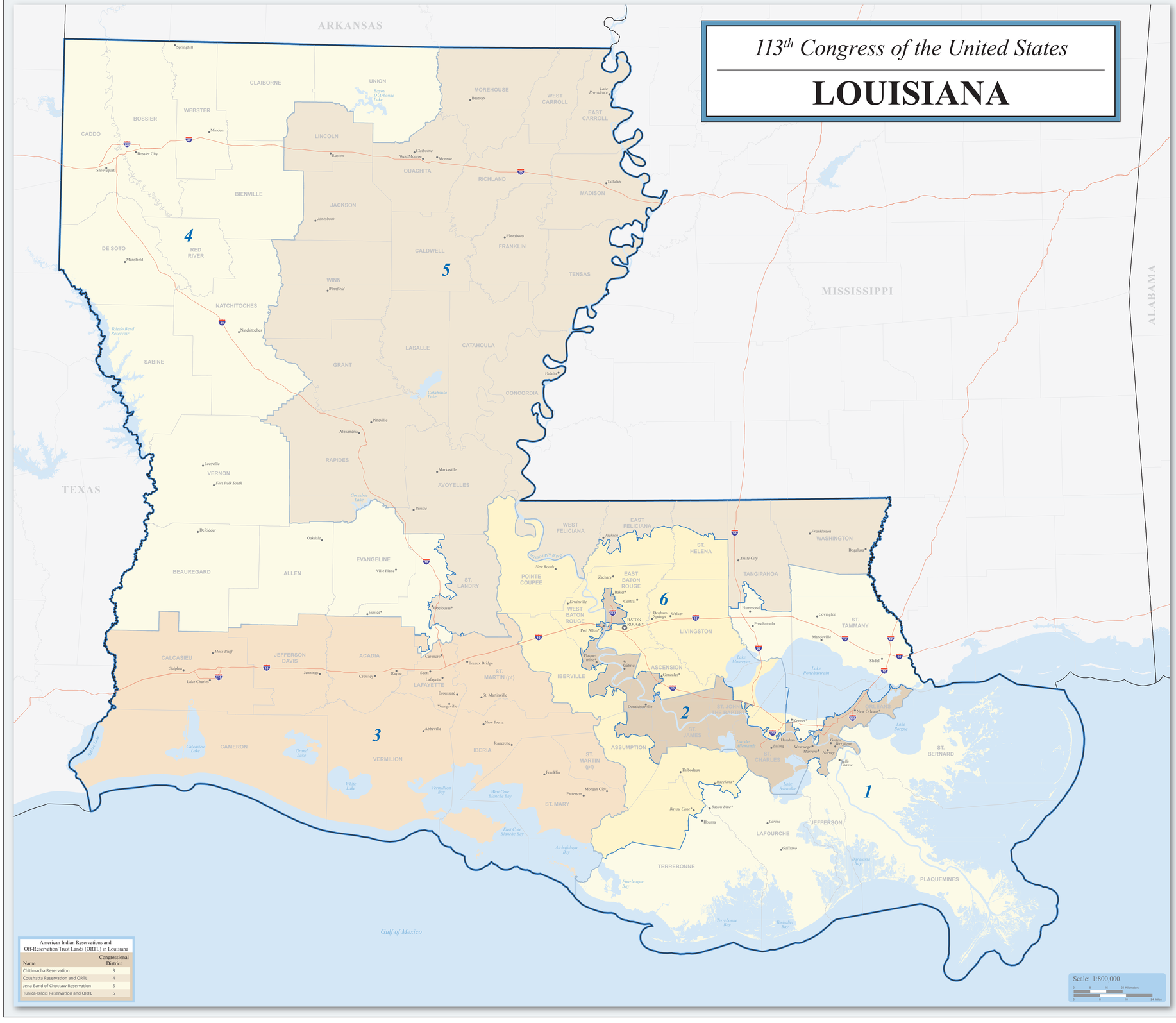

American Indian Reservations and Off-Reservation Trust Lands (ORTL) in Louisiana

Name	Congressional District
Chitimacha Reservation	3
Coushatta Reservation and ORTL	4
Jena Band of Choctaw Reservation	5
Tunica-Biloxi Reservation and ORTL	5

Number of Congressional Districts by State

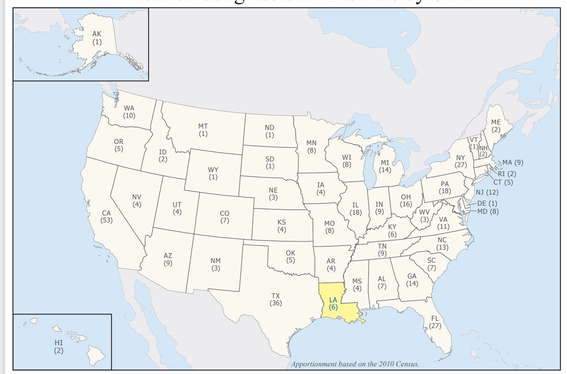

Louisiana Profile

Population Density: 2010

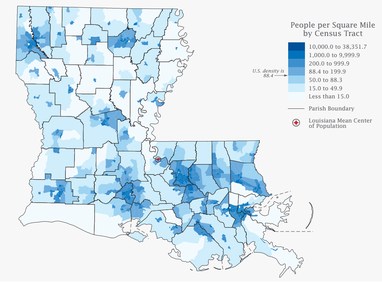

Population

Total Population:	4,533,372
Age - Under 5:	*314,260*
Age - 5 to 17:	*803,755*
Age - 18 to 24:	*474,531*
Age - 25 to 39:	*904,912*
Age - 40 to 54:	*942,495*
Age - 55 to 64:	*535,562*
Age - 65+:	*557,857*
Percent Male:	49.0%
Percent Female:	51.0%
Persons per Square Mile:	104.9

Housing

Total Housing Units:	1,964,981
Percent Occupied:	88.0%
Percent Owner-Occupied:	*67.2%*
Percent Renter-Occupied:	*32.8%*
Percent Vacant:	12.0%

Land

Total Land Area (square miles):	43,203.90
Percent Land Area - Urban:	4.6%
Percent Land Area - Rural:	95.4%

Geographic Entity Tallies

American Indian Reservations/ Off-Reservation Trust Lands:	4
Congressional Districts:	6
State Legislative Districts - Upper House:	39
State Legislative Districts - Lower House:	105
Counties/Statistically Equivalent Entities:	64
Minor Civil Divisions (Governmental):	0
Incorporated Places:	304
Census Designated Places:	169
ZIP Code Tabulation Areas:	516
Census Tracts:	1,136

Population: 1970 to 2010

2010	4,533,372
2000	4,468,976
1990	4,219,973
1980	4,205,900
1970	3,641,306

U.S. density of 88.4 people per square mile includes Puerto Rico.

Source: 2010 Census

Map Legend

- 2 — Congressional District Boundary
- Congressional District Area
- KANSAS — State or Statistically Equivalent Entity
- ERIE — Parish
- OLYMPIA — State Capital†
- Collinsville — Incorporated Place with 5,000 or More People†
- Turley — Other Selected Place†
- Lake Champlain — Water Body
- 49 — Interstate Highway

†Labels for places located within more than one Congressional District include a '*'.

Congressional districts are those in effect for the 113th Congress of the United States (January 2013-2015); all other legal boundaries and names are as of January 1, 2010. The boundaries shown on this map are for Census Bureau statistical data collection and tabulation purposes only; their depiction and designation for statistical purposes does not constitute a determination of jurisdictional authority or rights of ownership or entitlement.

Source: U.S. Census Bureau's MAF/TIGER database (TAB10)
Projection: State-based Alber's Equal Area

For general information, contact the Congressional Affairs Office at (301) 763-6100. For more information regarding congressional district plans as a result of the 2010 Census, redistricting, and voting rights data, contact the Census Redistricting Data Office at (301) 763–4039 or www.census.gov/rdo. For information regarding other U.S. Census Bureau products, visit www.census.gov.

United States™ Census Bureau