113th Congress of the United States

MISSOURI

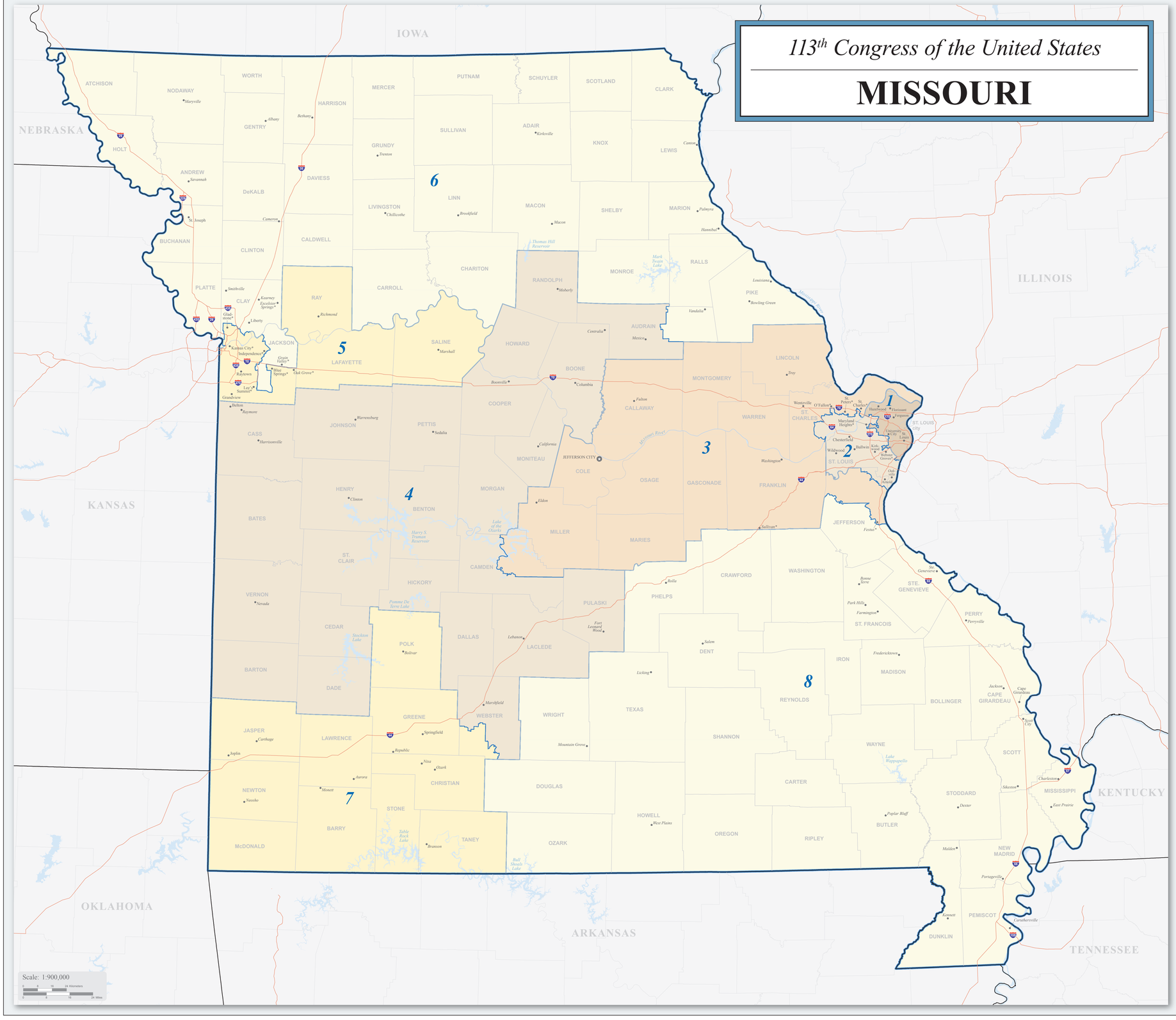

Number of Congressional Districts by State

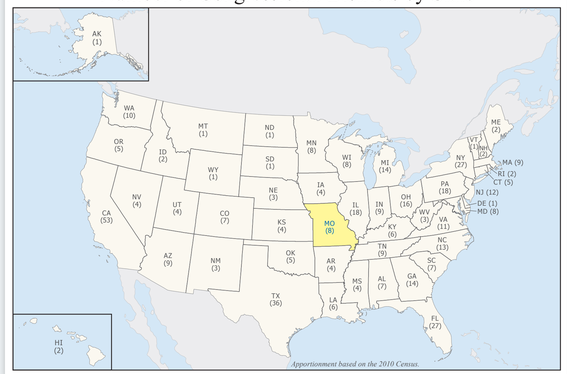

Missouri Profile

Population Density: 2010

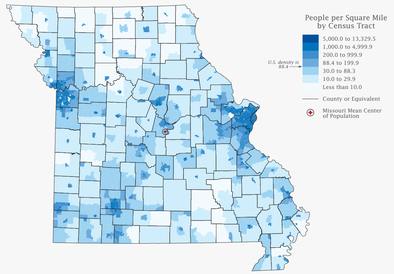

Population

Total Population:	5,988,927
Age - Under 5:	*390,237*
Age - 5 to 17:	*1,035,199*
Age - 18 to 24:	*589,264*
Age - 25 to 39:	*1,143,537*
Age - 40 to 54:	*1,269,118*
Age - 55 to 64:	*723,278*
Age - 65+:	*838,294*
Percent Male:	49.0%
Percent Female:	51.0%
Persons per Square Mile:	87.1

Housing

Total Housing Units:	2,712,729
Percent Occupied:	87.6%
Percent Owner-Occupied:	*68.8%*
Percent Renter-Occupied:	*31.2%*
Percent Vacant:	12.4%

Land

Total Land Area (square miles):	68,741.52
Percent Land Area - Urban:	3.0%
Percent Land Area - Rural:	97.0%

Geographic Entity Tallies

American Indian Reservations/ Off-Reservation Trust Lands:	0
Congressional Districts:	8
State Legislative Districts - Upper House:	34
State Legislative Districts - Lower House:	163
Counties/Statistically Equivalent Entities:	115
Minor Civil Divisions (Governmental):	312
Incorporated Places:	959
Census Designated Places:	73
ZIP Code Tabulation Areas:	1,029
Census Tracts:	1,393

Population: 1970 to 2010

2010	5,988,927
2000	5,595,211
1990	5,117,073
1980	4,916,686
1970	4,676,501

U.S. density of 88.4 people per square mile includes Puerto Rico.

Source: 2010 Census

Map Legend

- 2 — Congressional District Boundary
- Congressional District Area
- KANSAS — State or Statistically Equivalent Entity
- ERIE — County or Statistically Equivalent Entity
- OLYMPIA — State Capital
- Collinsville — Incorporated Place with 20,000 or More People†
- Farley — Other Selected Place†
- Lake Champlain — Water Body
- 49 — Interstate Highway

†Labels for places located within more than one Congressional District include a '*'.

Congressional districts are those in effect for the 113th Congress of the United States (January 2013-2015); all other legal boundaries and names are as of January 1, 2010. The boundaries shown on this map are for Census Bureau statistical data collection and tabulation purposes only; their depiction and designation for statistical purposes does not constitute a determination of jurisdictional authority or rights of ownership or entitlement.

Source: U.S. Census Bureau's MAF/TIGER database (TAB10)
Projection: State-based Albers Equal Area

For general information, contact the Congressional Affairs Office at (301) 763-6100. For more information regarding congressional district plans as a result of the 2010 Census, redistricting, and voting rights data, contact the Census Redistricting Data Office at (301) 763-4039 or www.census.gov/rdo. For information regarding other U.S. Census Bureau products, visit www.census.gov.

United States™ Census Bureau