113th Congress of the United States

NEW HAMPSHIRE

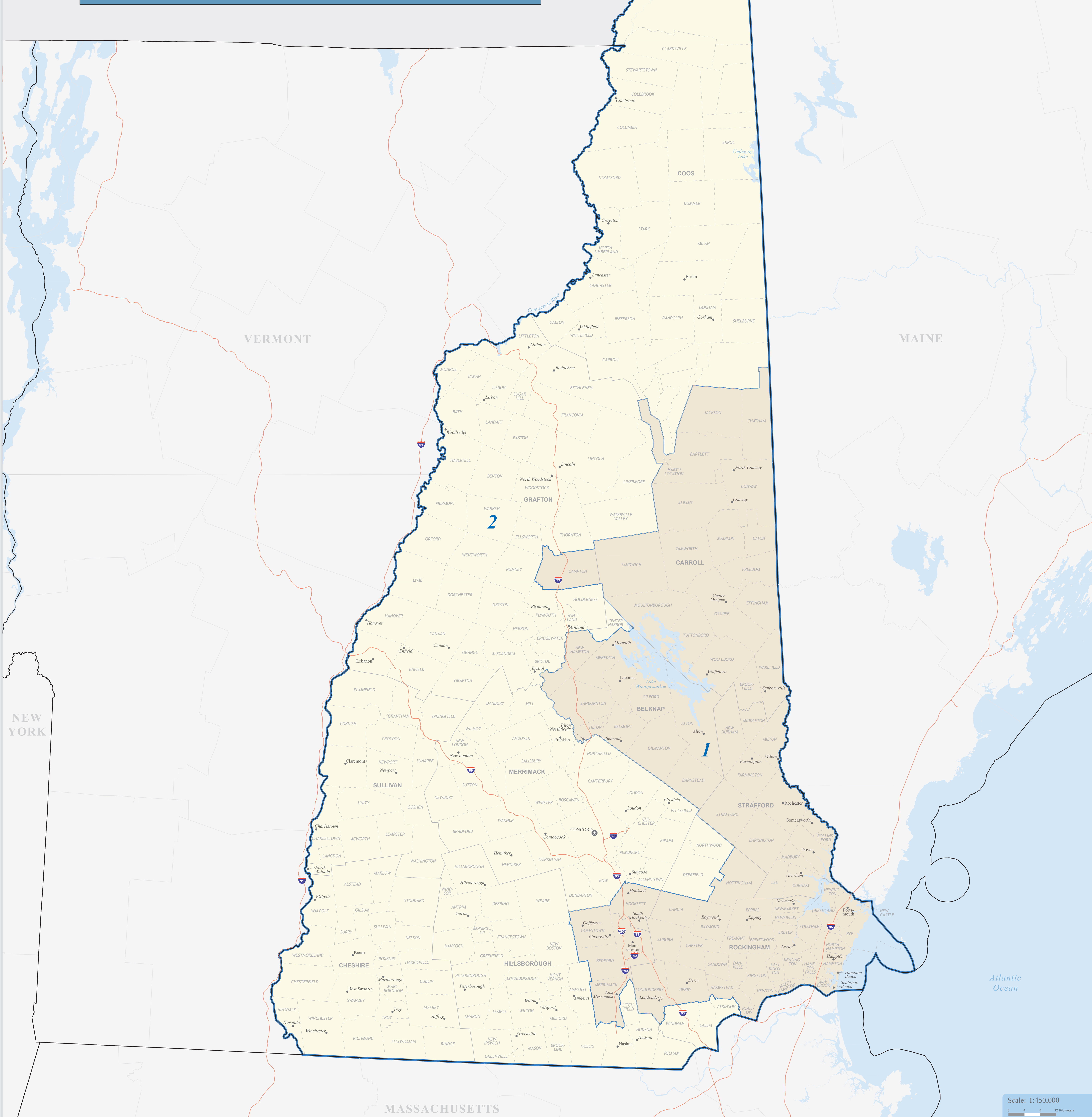

Map Legend

- 2 — Congressional District Boundary
- Congressional District Area
- KANSAS — State or Statistically Equivalent Entity
- ERIE — County or Statistically Equivalent Entity
- CANEY — Minor Civil Division (MCD)°
- OLYMPIA — State Capital
- Collinsville — Incorporated Place with 500 or More People
- Turley — Census Designated Place (CDP) with 500 or More People†
- Lake Champlain — Water Body
- 44 — Interstate Highway

° Only Governmental MCDs are labeled.
† Labels for places located within more than one Congressional District include a '*'.

Congressional districts are those in effect for the 113th Congress of the United States (January 2013-2015); all other legal boundaries and names are as of January 1, 2010. The boundaries shown on this map are for Census Bureau statistical data collection and tabulation purposes only; their depiction and designation for statistical purposes does not constitute a determination of jurisdictional authority or rights of ownership or entitlement.

Source: U.S. Census Bureau's MAF/TIGER database (TAB10)
Projection: State-based Alber's Equal Area

For general information, contact the Congressional Affairs Office at (301) 763-6100. For more information regarding congressional district plans as a result of the 2010 Census, redistricting, and voting rights data, contact the Census Redistricting Data Office at (301) 763-4039 or www.census.gov/rdo. For information regarding other U.S. Census Bureau products, visit www.census.gov.

Number of Congressional Districts by State

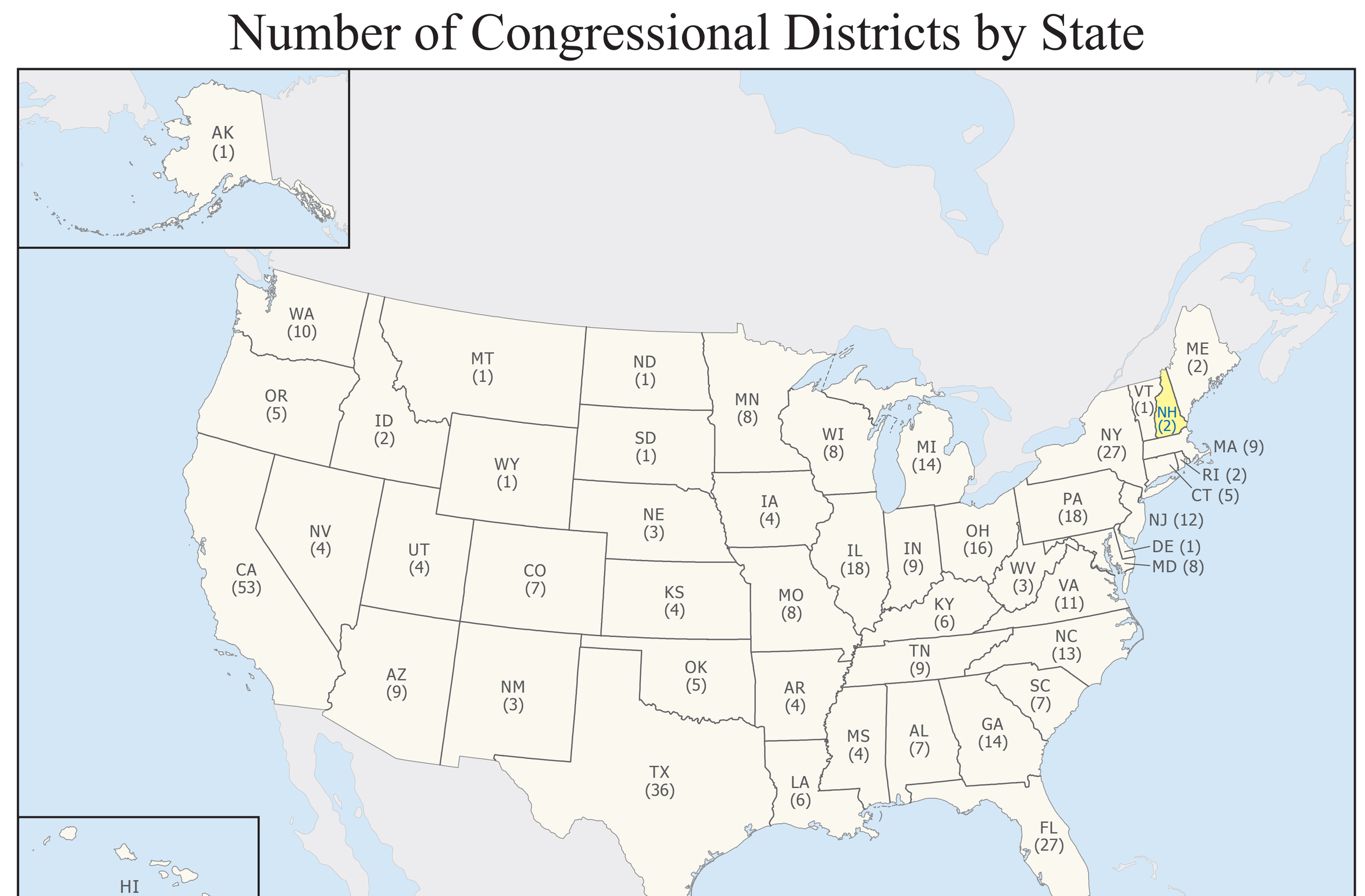

New Hampshire Profile

Population

Total Population:	1,316,470
Age - Under 5:	*69,806*
Age - 5 to 17:	*217,428*
Age - 18 to 24:	*123,114*
Age - 25 to 39:	*226,624*
Age - 40 to 54:	*322,987*
Age - 55 to 64:	*178,243*
Age - 65+:	*178,268*
Percent Male:	49.3%
Percent Female:	50.7%
Persons per Square Mile:	147.0

Housing

Total Housing Units:	614,754
Percent Occupied:	84.4%
Percent Owner-Occupied:	*71.0%*
Percent Renter-Occupied:	*29.0%*
Percent Vacant:	15.6%

Land

Total Land Area (square miles):	8,952.65
Percent Land Area - Urban:	7.2%
Percent Land Area - Rural:	92.8%

Geographic Entity Tallies

American Indian Reservations/ Off-Reservation Trust Lands:	0
Congressional Districts:	2
State Legislative Districts - Upper House:	24
State Legislative Districts - Lower House:	161
Counties/Statistically Equivalent Entities:	10
Minor Civil Divisions (Governmental):	222
Incorporated Places:	13
Census Designated Places:	83
ZIP Code Tabulation Areas:	248
Census Tracts:	294

Population: 1970 to 2010

2010	1,316,470
2000	1,235,786
1990	1,109,252
1980	920,610
1970	737,681

U.S. density of 88.4 people per square mile includes Puerto Rico.

Source: 2010 Census

Population Density: 2010

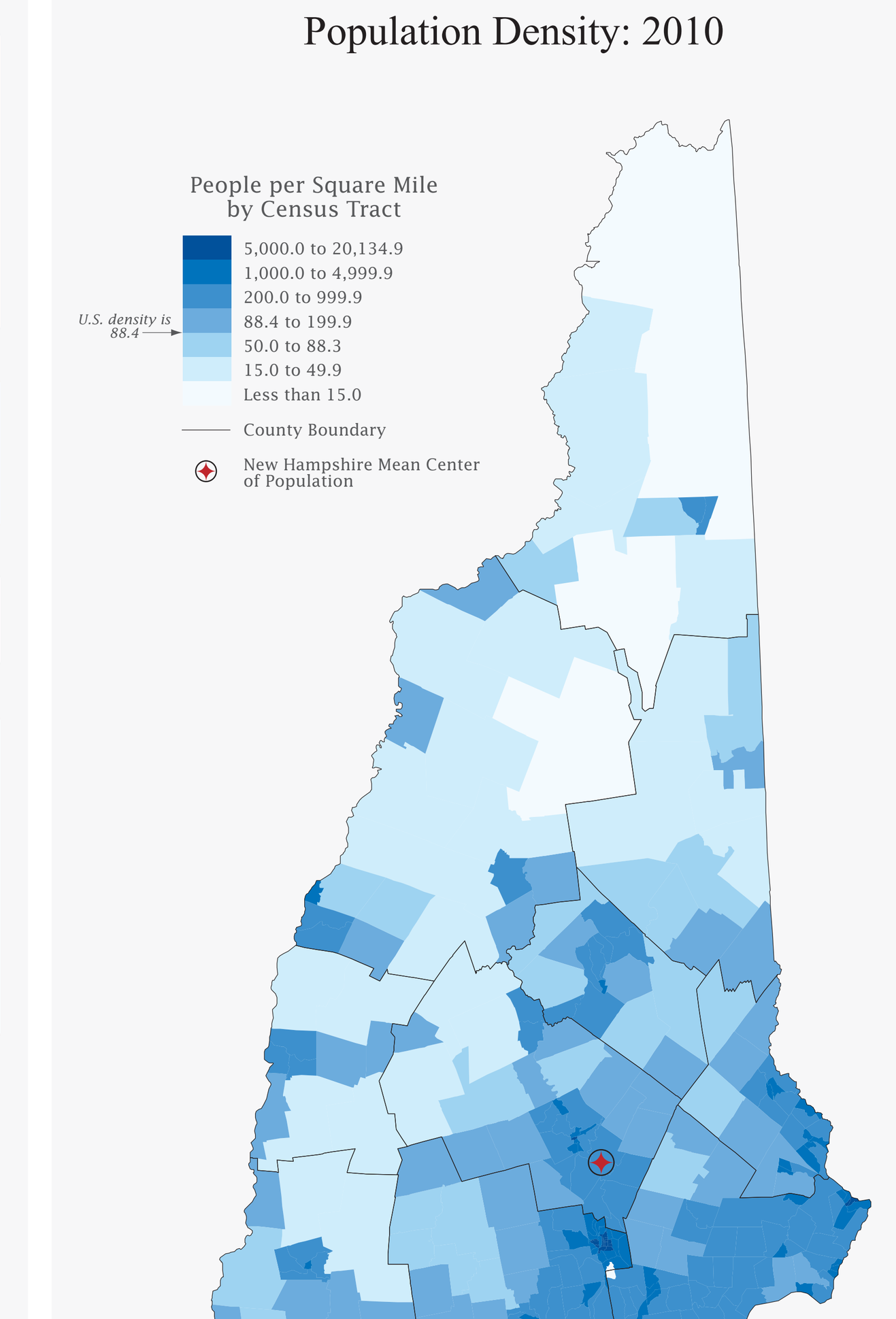

United States Census Bureau