113th Congress of the United States

OHIO

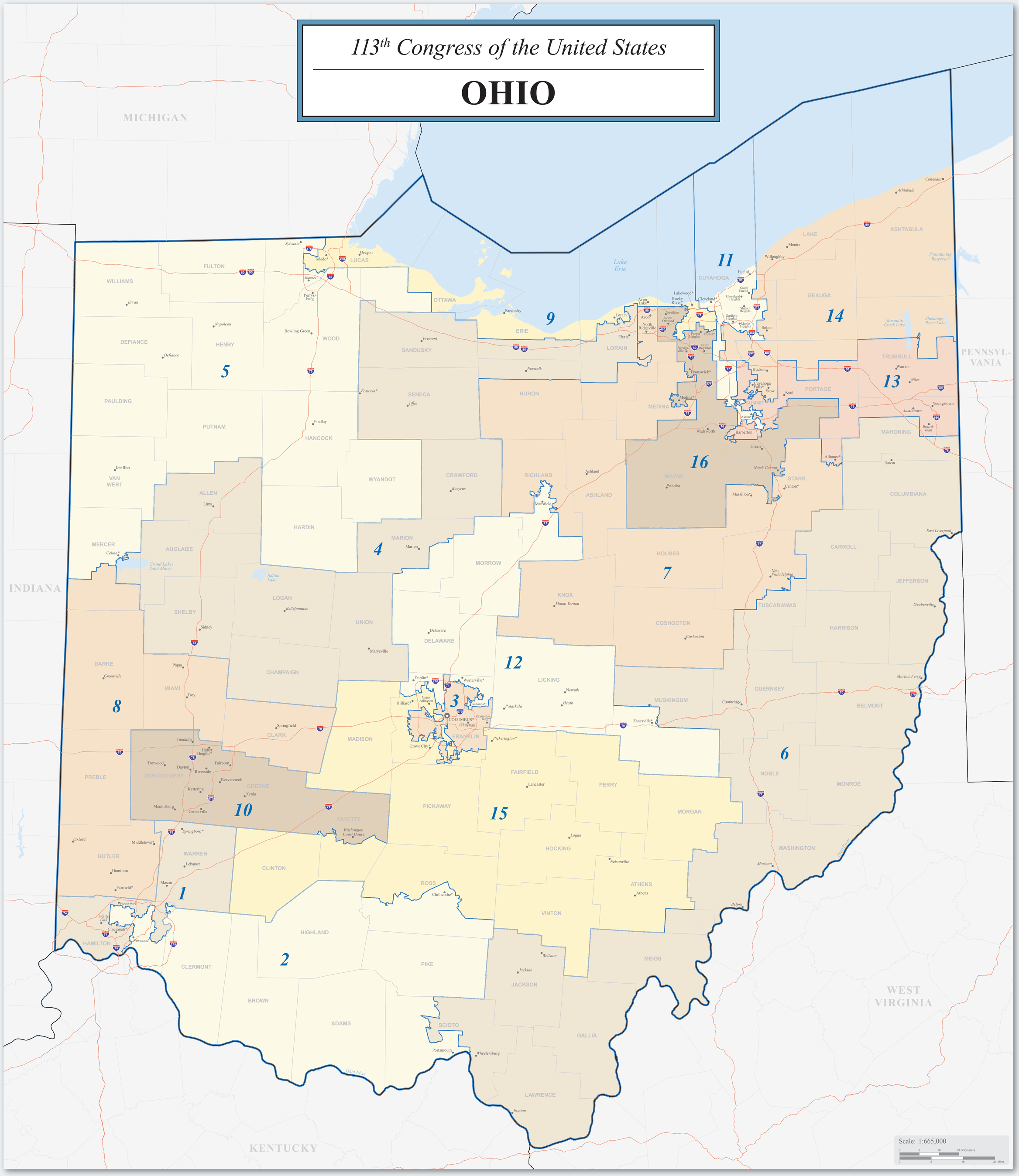

Map Legend

- 2 — Congressional District Boundary
- Congressional District Area
- KANSAS — State or Statistically Equivalent Entity
- ERIE — County or Statistically Equivalent Entity
- OLYMPIA — State Capital†
- Collinsville — Incorporated Place with 20,000 or More People†
- Turley — Other Selected Place†
- Lake Champlain — Water Body
- 44 — Interstate Highway

†Labels for places located within more than one Congressional District include a '*'.

Congressional districts are those in effect for the 113th Congress of the United States (January 2013-2015); all other legal boundaries and names are as of January 1, 2010. The boundaries shown on this map are for Census Bureau statistical data collection and tabulation purposes only; their depiction and designation for statistical purposes does not constitute a determination of jurisdictional authority or rights of ownership or entitlement.

Source: U.S. Census Bureau's MAF/TIGER database (TAB10)
Projection: State-based Alber's Equal Area

For general information, contact the Congressional Affairs Office at (301) 763-6100. For more information regarding congressional district plans as a result of the 2010 Census, redistricting, and voting rights data, contact the Census Redistricting Data Office at (301) 763-4039 or www.census.gov/rdo. For information regarding other U.S. Census Bureau products, visit www.census.gov.

Number of Congressional Districts by State

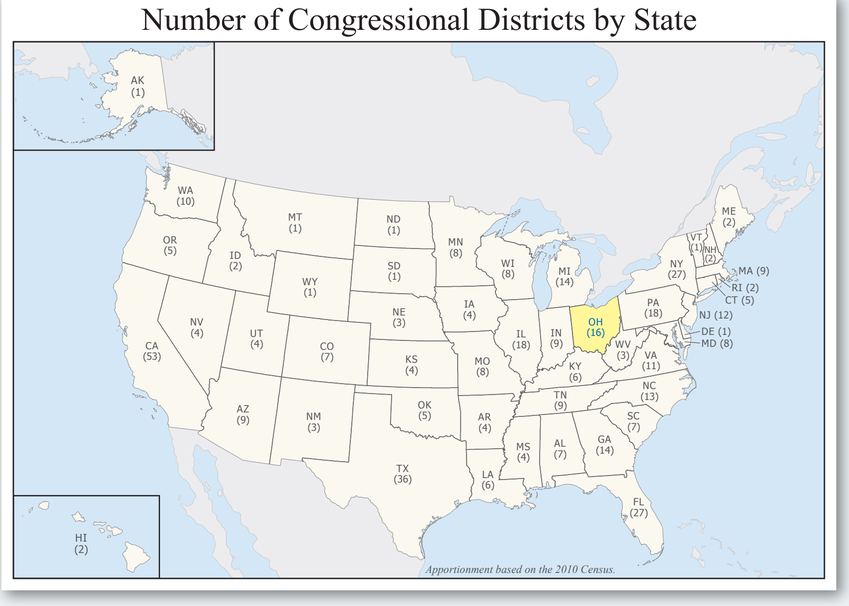

Ohio Profile

Population

Total Population:	11,536,504
Age - Under 5:	*720,856*
Age - 5 to 17:	*2,009,895*
Age - 18 to 24:	*1,099,491*
Age - 25 to 39:	*2,128,421*
Age - 40 to 54:	*2,503,560*
Age - 55 to 64:	*1,452,266*
Age - 65+:	*1,622,015*
Percent Male:	48.8%
Percent Female:	51.2%
Persons per Square Mile:	282.3

Housing

Total Housing Units:	5,127,508
Percent Occupied:	89.8%
Percent Owner-Occupied:	*67.6%*
Percent Renter-Occupied:	*32.4%*
Percent Vacant:	10.2%

Land

Total Land Area (square miles):	40,860.69
Percent Land Area - Urban:	10.8%
Percent Land Area - Rural:	89.2%

Geographic Entity Tallies

American Indian Reservations/ Off-Reservation Trust Lands:	0
Congressional Districts:	16
State Legislative Districts - Upper House:	33
State Legislative Districts - Lower House:	99
Counties/Statistically Equivalent Entities:	88
Minor Civil Divisions (Governmental):	1,311
Incorporated Places:	938
Census Designated Places:	266
ZIP Code Tabulation Areas:	1,197
Census Tracts:	2,946

Population: 1970 to 2010

2010	11,536,504
2000	11,353,140
1990	10,847,115
1980	10,797,630
1970	10,652,017

U.S. density of 88.4 people per square mile includes Puerto Rico.

Source: 2010 Census

Population Density: 2010

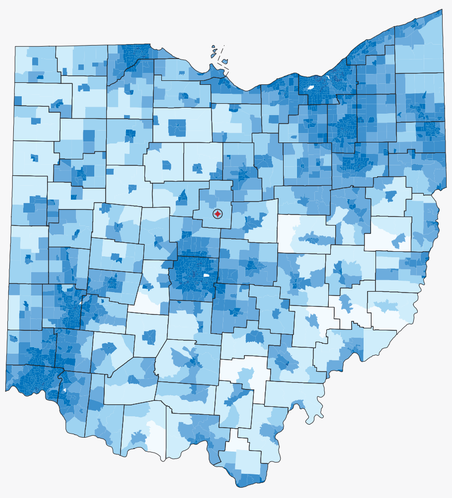

People per Square Mile by Census Tract
- 7,500.0 to 29,072.0
- 1,000.0 to 7,499.9
- 200.0 to 999.9
- 88.4 to 199.9 (U.S. density is 88.4)
- 50.0 to 88.3
- 25.0 to 49.9
- Less than 25.0
- County Boundary
- Ohio Mean Center of Population

United States Census Bureau