113th Congress of the United States

PENNSYLVANIA

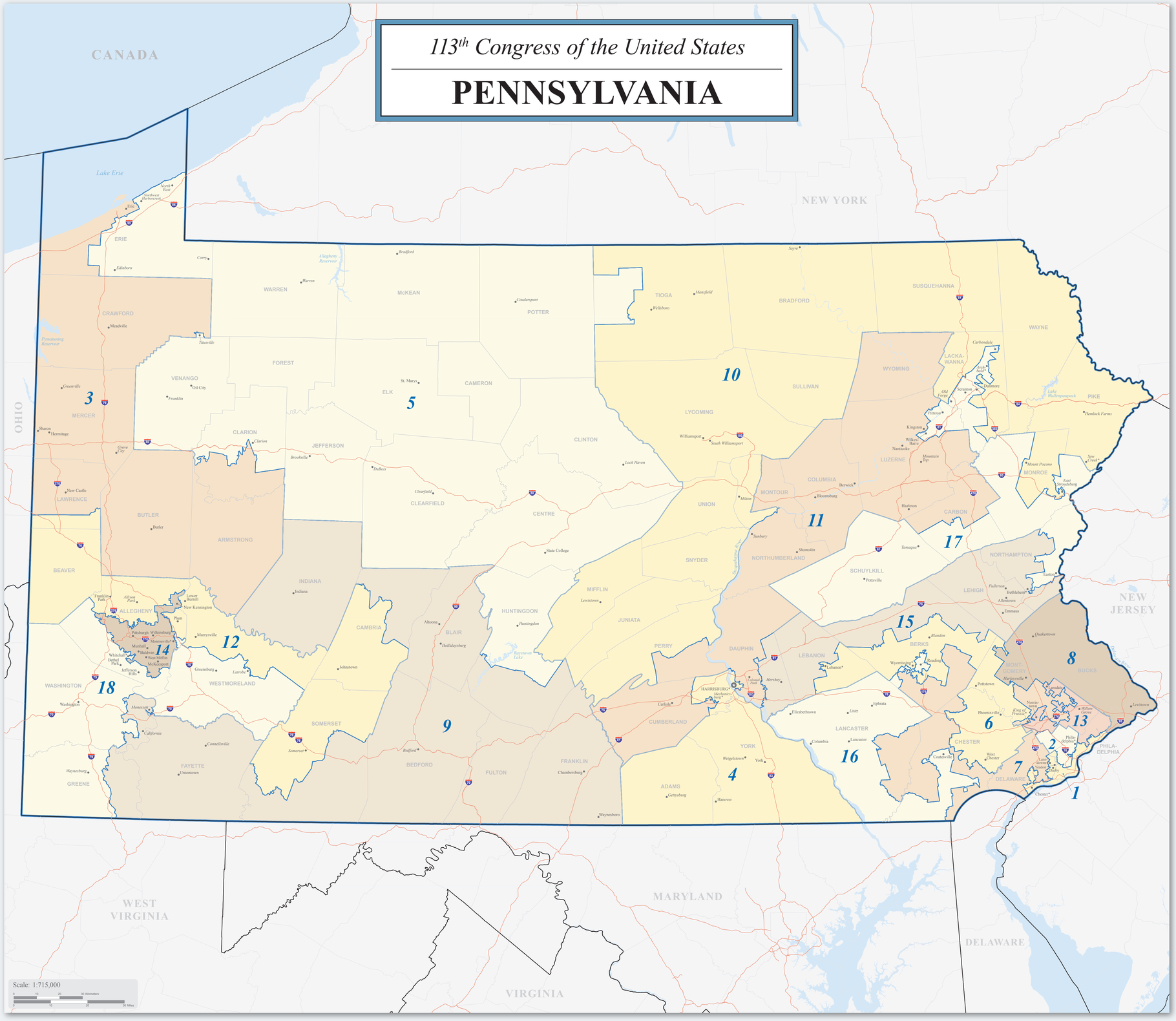

Number of Congressional Districts by State

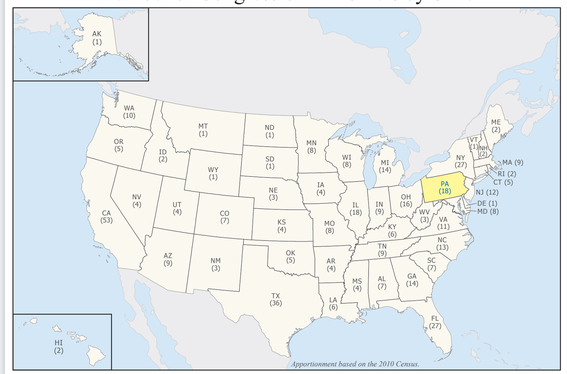

Pennsylvania Profile

Population Density: 2010

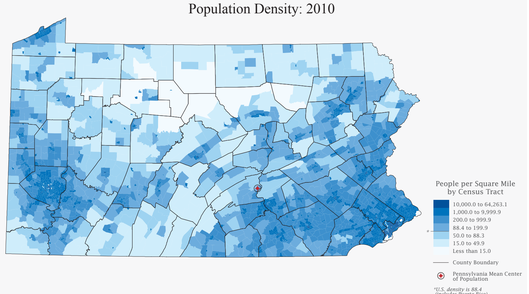

Population

Total Population:	12,702,379
Age - Under 5:	*729,538*
Age - 5 to 17:	*2,062,617*
Age - 18 to 24:	*1,261,381*
Age - 25 to 39:	*2,275,406*
Age - 40 to 54:	*2,791,786*
Age - 55 to 64:	*1,622,344*
Age - 65+:	*1,959,307*
Percent Male:	48.7%
Percent Female:	51.3%
Persons per Square Mile:	283.9

Housing

Total Housing Units:	5,567,315
Percent Occupied:	90.1%
Percent Owner-Occupied:	*69.6%*
Percent Renter-Occupied:	*30.4%*
Percent Vacant:	9.9%

Land

Total Land Area (square miles):	44,742.70
Percent Land Area - Urban:	10.5%
Percent Land Area - Rural:	89.5%

Geographic Entity Tallies

American Indian Reservations/ Off-Reservation Trust Lands:	0
Congressional Districts:	18
State Legislative Districts - Upper House:	50
State Legislative Districts - Lower House:	203
Counties/Statistically Equivalent Entities:	67
Minor Civil Divisions (Governmental):	1,547
Incorporated Places:	1,015
Census Designated Places:	749
ZIP Code Tabulation Areas:	1,798
Census Tracts:	3,217

Population: 1970 to 2010

2010	12,702,379
2000	12,281,054
1990	11,881,643
1980	11,863,895
1970	11,793,909

Source: 2010 Census

Map Legend

- 2 — Congressional District Boundary
- Congressional District Area
- KANSAS — State or Statistically Equivalent Entity
- ERIE — County or Statistically Equivalent Entity
- OLYMPIA — State Capital†
- Collinsville — Incorporated Place with 10,000 or More People†
- Farley — Other Selected Place†
- Lake Champlain — Water Body
- 99 — Interstate Highway

† Labels for places located within more than one Congressional District include a '*'.

Congressional districts are those in effect for the 113th Congress of the United States (January 2013-2015); all other legal boundaries and names are as of January 1, 2010. The boundaries shown on this map are for Census Bureau statistical data collection and tabulation purposes only; their depiction and designation for statistical purposes does not constitute a determination of jurisdictional authority or rights of ownership or entitlement.

Source: U.S. Census Bureau's MAF/TIGER database (TAB10)
Projection: State-based Alber's Equal Area

For general information, contact the Congressional Affairs Office at (301) 763-6100. For more information regarding congressional district plans as a result of the 2010 Census, redistricting, and voting rights data, contact the Census Redistricting Data Office at (301) 763-4039 or www.census.gov/rdo. For information regarding other U.S. Census Bureau products, visit www.census.gov.

United States Census Bureau