113th Congress of the United States

VIRGINIA

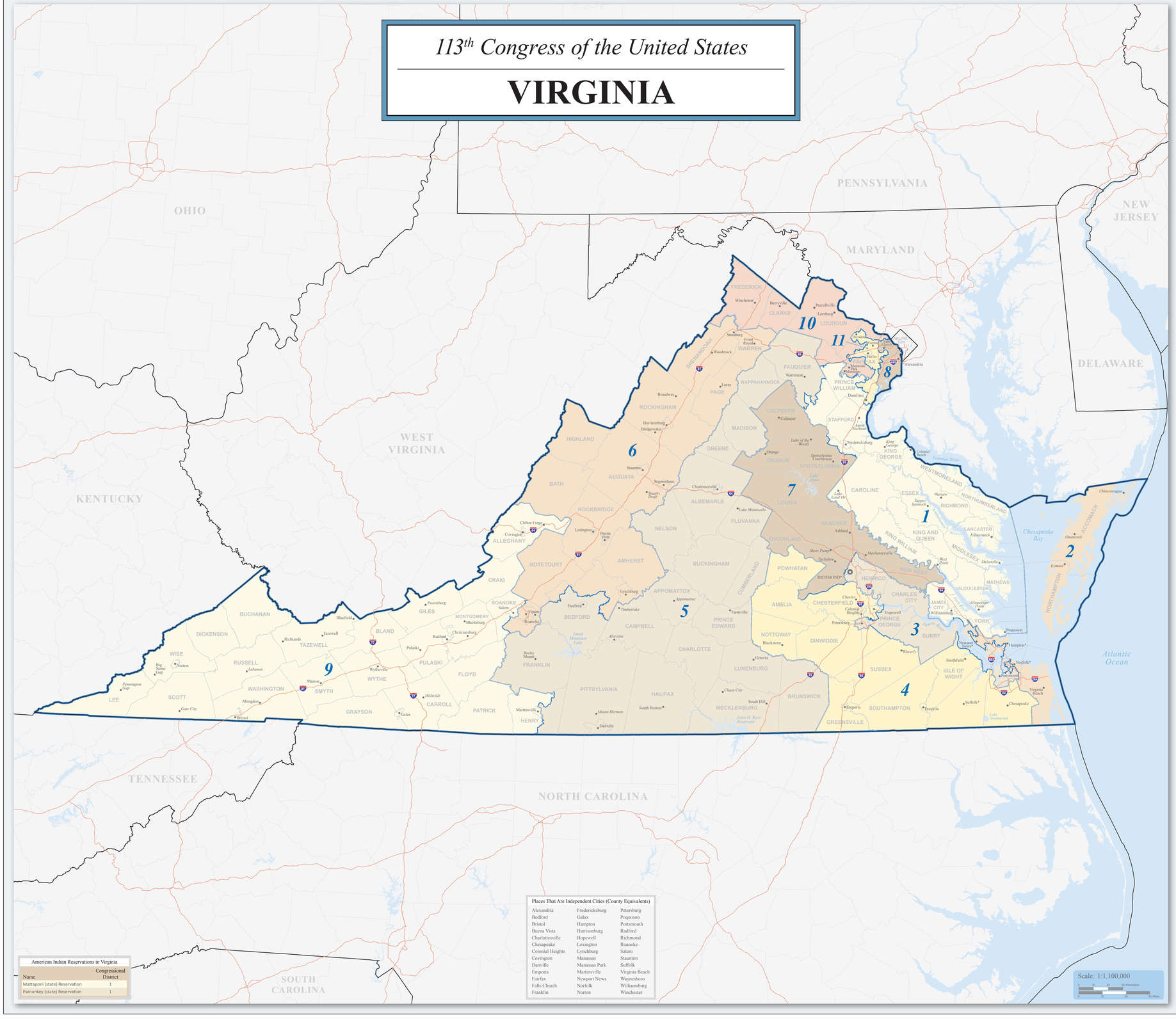

Number of Congressional Districts by State

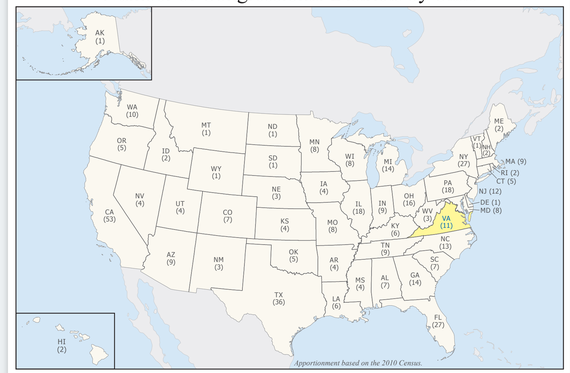

Virginia Profile

Population Density: 2010

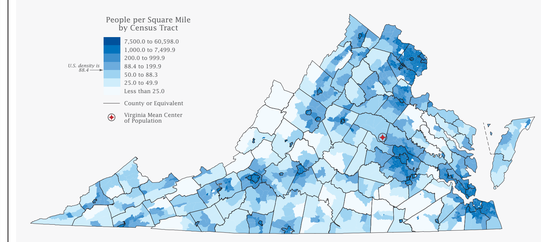

Population

Total Population:	8,001,024
Age - Under 5:	*509,625*
Age - 5 to 17:	*1,344,052*
Age - 18 to 24:	*802,099*
Age - 25 to 39:	*1,630,482*
Age - 40 to 54:	*1,782,865*
Age - 55 to 64:	*954,964*
Age - 65+:	*976,937*
Percent Male:	49.1%
Percent Female:	50.9%
Persons per Square Mile:	202.6

Housing

Total Housing Units:	3,364,939
Percent Occupied:	90.8%
Percent Owner-Occupied:	*67.2%*
Percent Renter-Occupied:	*32.8%*
Percent Vacant:	9.2%

Land

Total Land Area (square miles):	39,490.09
Percent Land Area - Urban:	6.7%
Percent Land Area - Rural:	93.3%

Geographic Entity Tallies

American Indian Reservations/ Off-Reservation Trust Lands:	2
Congressional Districts:	11
State Legislative Districts - Upper House:	40
State Legislative Districts - Lower House:	100
Counties/Statistically Equivalent Entities:	134
Minor Civil Divisions (Governmental):	0
Incorporated Places:	229
Census Designated Places:	362
ZIP Code Tabulation Areas:	896
Census Tracts:	1,895

Population: 1970 to 2010

2010	8,001,024
2000	7,078,515
1990	6,187,358
1980	5,346,818
1970	4,648,494

U.S. density of 88.4 people per square mile includes Puerto Rico.

Source: 2010 Census

Map Legend

2	Congressional District Boundary
	Congressional District Area
KANSAS	State or Statistically Equivalent Entity
ERIE	County or Statistically Equivalent Entity
OLYMPIA	State Capital†
Collinsville	Incorporated Place with 3,500 or More People†
Turley	Other Selected Place
Lake Champlain	Water Body
64	Interstate Highway

†Labels for places located within more than one Congressional District include a '*'.

Congressional districts are those in effect for the 113th Congress of the United States (January 2013-2015); all other legal boundaries and names are as of January 1, 2010. The boundaries shown on this map are for Census Bureau statistical data collection and tabulation purposes only; their depiction and designation for statistical purposes does not constitute a determination of jurisdictional authority or rights of ownership or entitlement.

Source: U.S. Census Bureau's MAF/TIGER database (TAB10)
Projection: State-based Albers Equal Area

For general information, contact the Congressional Affairs Office at (301) 763-6100. For more information regarding congressional district plans as a result of the 2010 Census, redistricting, and voting rights data, contact the Census Redistricting Data Office at (301) 763-4039 or www.census.gov/rdo. For information regarding other U.S. Census Bureau products, visit www.census.gov.

American Indian Reservations in Virginia

Name	Congressional District
Mattaponi (state) Reservation	1
Pamunkey (state) Reservation	1

Places That Are Independent Cities (County Equivalents)

Alexandria	Fredericksburg	Petersburg
Bedford	Galax	Poquoson
Bristol	Hampton	Portsmouth
Buena Vista	Harrisonburg	Radford
Charlottesville	Hopewell	Richmond
Chesapeake	Lexington	Roanoke
Colonial Heights	Lynchburg	Salem
Covington	Manassas	Staunton
Danville	Manassas Park	Suffolk
Emporia	Martinsville	Virginia Beach
Fairfax	Newport News	Waynesboro
Falls Church	Norfolk	Williamsburg
Franklin	Norton	Winchester

Scale: 1:1,100,000

United States Census Bureau